
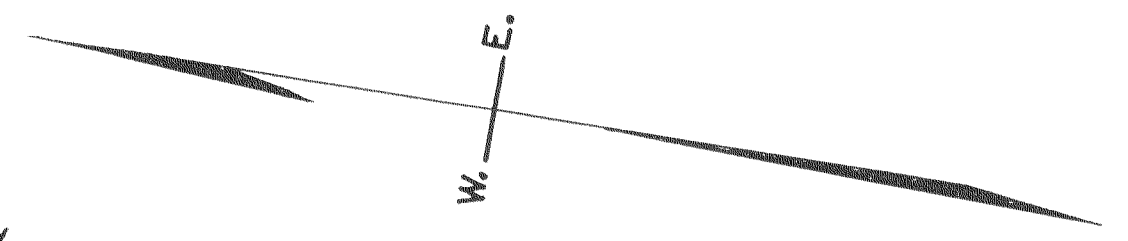



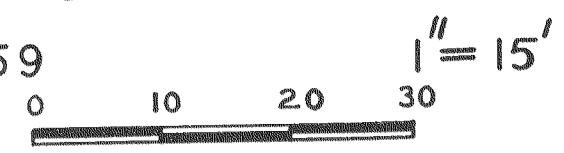
Field Notes  
Book F.W.-4 Page 77  
File F.W.-258



Robert Stewart  
2.72 Acres  
- 0.05 To Cemetery this survey  
2.68



**HARPER CEMETERY SURVEY**  
 RUSHCREEK TOWNSHIP  
 LOGAN COUNTY OHIO  
 MARCH 1959



• INDICATES IRONS  
 ALL LOTS 11' BY 21' EXCEPT  
 LOTS 19-20-21-22  
 THE SIZE OF THESE ARE AS SHOWN

MAY 1, 1959 4" x 4" SQUARE MARBLE STONES HAD BEEN  
 PLACED ON ALL LOT CORNERS.  
 THE STONE AT THE S.E. CORNER OF EACH LOT BEING  
 MARKED WITH THE LOT NUMBER AS INDICATED.