

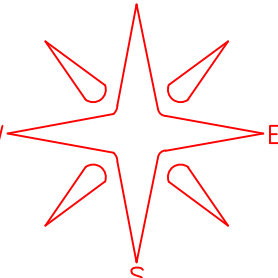


COUNTY ENGINEER'S

LOGAN COUNTY, OHIO

REAL PROPERTY MAP

VMS 12276

AERIAL PHOTOGRAPHY	REAL PROPERTY MAP	REAL PROPERTY MAP	MAPPING LEGEND			MAP DATE & SCALE	ADJOINING MAPS	MODULE MAP NUMBERS					
<p>PREPARED BY DIGITAL ORTHOPHOTOGRAPHY BARTON AERIAL TECHNOLOGIES, INC. 6530 SINGLETREE DR. COLUMBUS, OH 43229</p>	<p>PREPARED FOR COUNTY COMMISSIONERS LOGAN COUNTY, OHIO LOGAN COUNTY COURTHOUSE BELLEFONTAINE, OHIO 43311</p>	<p>DIGITAL CONVERSION BY THE SANBORN MAP COMPANY INC.  629 FIFTH AVENUE PELHAM, NY 10963 (800) 930-3288</p>	<p>STATE OR COUNTY LINE CITY LINE TOWNSHIP LINE SECTION LINE SURVEY LINE HIGHWAY & STREET R.O.W.</p>	<p>PROPERTY LINE LAND HOOK WATER SPECIAL DISTRICT LINE PARCEL NUMBER</p>	<p>BLOCK NUMBER ORIGINAL SUBDIVISION BLOCK NO. ORIGINAL SUBDIVISION LOT NO. SECTION NUMBER VIRGINIA MILITARY SURVEY</p>	<p>UNITED STATES HIGHWAY OHIO STATE ROUTE COUNTY ROUTE STREET NAME TOWN ROUTE</p>	<p>DATE OF MAP: 9-1-82 DATE OF REVISION: 2024 DATE OF PHOTOGRAPHY: 2022  SCALE: 1"=100'</p>	<p> ADJOINING MAP NO.'S <table border="1" data-bbox="2006 2356 2093 2457"> <tr><td>005-17</td><td>005-14</td></tr> <tr><td>005-18</td><td>005-19</td></tr> </table></p>	005-17	005-14	005-18	005-19	<p>005-18 TAX PAYER'S IDENTIFICATION NUMBER E1,610,000 X N310,000 = 161,31-18 OHIO STATE PLANE GRID-COORDINATE MAP NUMBER</p>
005-17	005-14												
005-18	005-19												