
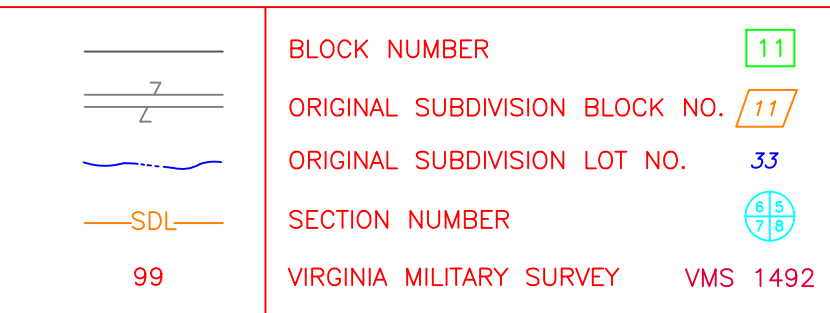

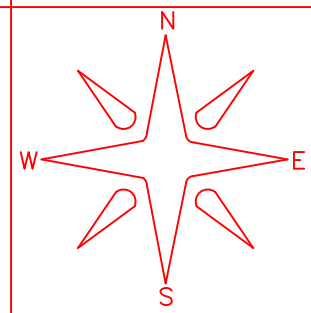


T2R8, T2R14

COUNTY ENGINEER'S LOGAN COUNTY, OHIO REAL PROPERTY MAP

AERIAL PHOTOGRAPHY		REAL PROPERTY MAP		REAL PROPERTY MAP		MAPPING LEGEND				MAP DATE & SCALE		ADJOINING MAPS			MODULE MAP NUMBERS	
PREPARED BY DIGITAL ORTHOPHOTOGRAPHY BARTON AERIAL TECHNOLOGIES, INC. 6530 SINGLETREE DR. COLUMBUS, OH 43229		PREPARED FOR COUNTY COMMISSIONERS LOGAN COUNTY, OHIO LOGAN COUNTY COURTHOUSE BELLEFONTAINE, OHIO 43311		DIGITAL CONVERSION BY THE SANBORN MAP COMPANY INC.  829 FIFTH AVENUE PELHAM, NY 10963 (909) 936-3298		STATE OR COUNTY LINE CITY LINE TOWNSHIP LINE SECTION LINE SURVEY LINE HIGHWAY & STREET R.O.W.	PROPERTY LINE LAND HOOK WATER SPECIAL DISTRICT LINE PARCEL NUMBER	 BLOCK NUMBER ORIGINAL SUBDIVISION BLOCK NO. ORIGINAL SUBDIVISION LOT NO. SECTION NUMBER VIRGINIA MILITARY SURVEY	UNITED STATES HIGHWAY OHIO STATE ROUTE COUNTY ROUTE STREET NAME TOWN ROUTE	DATE OF MAP: 9-1-82 DATE OF REVISION: 2023 DATE OF PHOTOGRAPHY: 2022  SCALE: 1"=400'	 ADJOINING MAP NO.'S 058 059 060 072 073 074 086 087 088	MODULE MAP NUMBERS 073-00 TAX PAYER'S IDENTIFICATION NUMBER E1,600,000 X N260,000 = 160,26-00 OHIO STATE PLANE GRID-COORDINATE MAP NUMBER				