
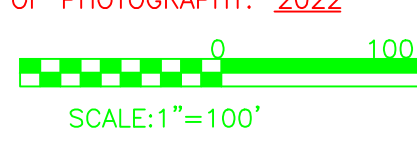
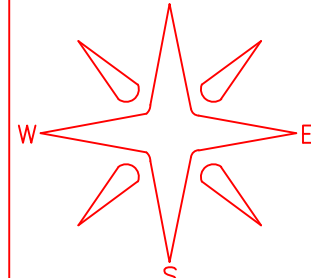
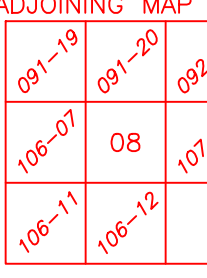


LOGAN COUNTY, OHIO  
 COUNTY ENGINEER'S REAL PROPERTY MAP

T4 R14

BELLEFONTAINE

AERIAL PHOTOGRAPHY	REAL PROPERTY MAP	REAL PROPERTY MAP	MAPPING LEGEND		MAP DATE & SCALE	ADJOINING MAPS	MODULE MAP NUMBERS		
PREPARED BY DIGITAL ORTHOPHOTOGRAHY BARTON AERIAL TECHNOLOGIES, INC. 6530 SINGLETREE DR. COLUMBUS, OH 43229	PREPARED FOR COUNTY COMMISSIONERS LOGAN COUNTY, OHIO LOGAN COUNTY COURTHOUSE BELLEFONTAINE, OHIO 43311	DIGITAL CONVERSION BY THE SANBORN MAP COMPANY INC.  629 FIFTH AVENUE PELHAM, NY 10963 (800) 930-3298	STATE OR COUNTY LINE CITY LINE TOWNSHIP LINE SECTION LINE SURVEY LINE HIGHWAY & STREET R.O.W.	PROPERTY LINE LAND HOOK WATER SPECIAL DISTRICT LINE PARCEL NUMBER	BLOCK NUMBER ORIGINAL SUBDIVISION BLOCK NO. ORIGINAL SUBDIVISION LOT NO. SECTION NUMBER VIRGINIA MILITARY SURVEY	UNITED STATES HIGHWAY OHIO STATE ROUTE COUNTY ROUTE STREET NAME TOWN ROUTE	DATE OF MAP: 9-1-82 DATE OF REVISION: 2024 DATE OF PHOTOGRAPHY: 2022  SCALE: 1"=100'	 ADJOINING MAP NO.'S 	106-08 TAX PAYER'S IDENTIFICATION NUMBER E1,640,000 X N240,000 = 164,24-08 OHIO STATE PLANE GRID-COORDINATE MAP NUMBER