



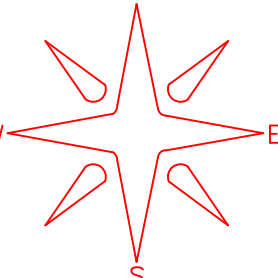
T2 R14, T3 R13

COUNTY ENGINEER'S

LOGAN COUNTY, OHIO

REAL PROPERTY MAP

DEGRAFF

AERIAL PHOTOGRAPHY	REAL PROPERTY MAP	REAL PROPERTY MAP	MAPPING LEGEND				MAP DATE & SCALE	ADJOINING MAPS	MODULE MAP NUMBERS						
<p>PREPARED BY DIGITAL ORTHOPHOTOGRAPHY BARTON AERIAL TECHNOLOGIES, INC. 6530 SINGLETREE DR. COLUMBUS, OH 43229</p>	<p>PREPARED FOR COUNTY COMMISSIONERS LOGAN COUNTY, OHIO LOGAN COUNTY COURTHOUSE BELLEFONTAINE, OHIO 43311</p>	<p>DIGITAL CONVERSION BY THE SANBORN MAP COMPANY INC.  629 FIFTH AVENUE PELHAM, NY 10963 (800) 930-3298</p>	<p>STATE OR COUNTY LINE CITY LINE TOWNSHIP LINE SECTION LINE SURVEY LINE HIGHWAY &amp; STREET R.O.W.</p>	<p>PROPERTY LINE LAND HOOK WATER SPECIAL DISTRICT LINE PARCEL NUMBER</p>	<p>BLOCK NUMBER ORIGINAL SUBDIVISION BLOCK NO. ORIGINAL SUBDIVISION LOT NO. SECTION NUMBER VIRGINIA MILITARY SURVEY</p>	<p>UNITED STATES HIGHWAY OHIO STATE ROUTE COUNTY ROUTE STREET NAME TOWN ROUTE</p>	<p>DATE OF MAP: 9-1-82 DATE OF REVISION: 2023 DATE OF PHOTOGRAPHY: 2022  SCALE: 1"=100'</p>	<p> ADJOINING MAP NO.'S <table border="1" data-bbox="2006 2356 2080 2457"> <tr><td>117-0</td><td>117-07</td></tr> <tr><td>06</td><td>08</td></tr> <tr><td>117-10</td><td>117-11</td></tr> </table></p>	117-0	117-07	06	08	117-10	117-11	<p>117-06 TAX PAYER'S IDENTIFICATION NUMBER E1,600,000 X N230,000 = 160,23-06 OHIO STATE PLANE GRID-COORDINATE MAP NUMBER</p>
117-0	117-07														
06	08														
117-10	117-11														