



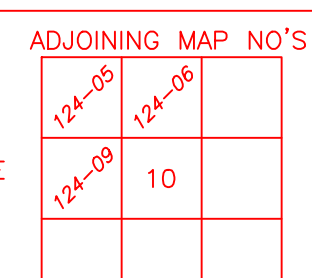
SEE MAP 124-00
1"=400'

COUNTY ENGINEER'S

LOGAN COUNTY, OHIO

REAL PROPERTY MAP

VMS 4957
VALLEY HI

AERIAL PHOTOGRAPHY		REAL PROPERTY MAP		REAL PROPERTY MAP		MAPPING LEGEND		MAP DATE & SCALE		ADJOINING MAPS		MODULE MAP NUMBERS							
<p>PREPARED BY</p> <p>DIGITAL ORTHOPHOTOGRAPHY BARTON AERIAL TECHNOLOGIES, INC. 6530 SINGLETREE DR. COLUMBUS, OH 43229</p>		<p>PREPARED FOR</p> <p>COUNTY COMMISSIONERS LOGAN COUNTY, OHIO LOGAN COUNTY COURTHOUSE BELLEFONTAINE, OHIO 43311</p>		<p>DIGITAL CONVERSION BY</p> <p>THE SANBORN MAP COMPANY INC.</p>  <p>629 FIFTH AVENUE PELHAM, NY 10963 (800) 930-3298</p>		<p>STATE OR COUNTY LINE</p> <p>CITY LINE</p> <p>TOWNSHIP LINE</p> <p>SECTION LINE</p> <p>SURVEY LINE</p> <p>HIGHWAY & STREET R.O.W.</p>		<p>PROPERTY LINE</p> <p>LAND HOOK</p> <p>WATER</p> <p>SPECIAL DISTRICT LINE</p> <p>PARCEL NUMBER</p>		<p>BLOCK NUMBER</p> <p>ORIGINAL SUBDIVISION BLOCK NO.</p> <p>ORIGINAL SUBDIVISION LOT NO.</p> <p>SECTION NUMBER</p> <p>VIRGINIA MILITARY SURVEY</p>		<p>UNITED STATES HIGHWAY</p> <p>OHIO STATE ROUTE</p> <p>COUNTY ROUTE</p> <p>STREET NAME</p> <p>TOWN ROUTE</p>		<p>DATE OF MAP: 9-1-82</p> <p>DATE OF REVISION: 2021</p> <p>DATE OF PHOTOGRAPHY: 2019</p>  <p>SCALE: 1"=100'</p>		<p>ADJOINING MAPS</p> <p>ADJOINING MAP NO.'S</p> 		<p>124-10</p> <p>TAX PAYER'S IDENTIFICATION NUMBER</p> <p>E1,670,000 X N230,000 = 167,23-10</p> <p>OHIO STATE PLANE GRID-COORDINATE MAP NUMBER</p>	