
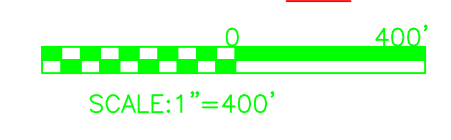
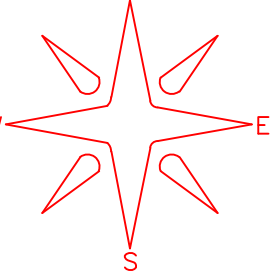


COUNTY ENGINEER'S LOGAN COUNTY, OHIO REAL PROPERTY MAP

AERIAL PHOTOGRAPHY	REAL PROPERTY MAP	REAL PROPERTY MAP	MAPPING LEGEND			MAP DATE & SCALE	ADJOINING MAPS	MODULE MAP NUMBERS										
PREPARED BY DIGITAL ORTHOPHOTOGRAPHY BARTON AERIAL TECHNOLOGIES, INC. 6530 SINGLETREE DR. COLUMBUS, OH 43229	PREPARED FOR COUNTY COMMISSIONERS LOGAN COUNTY, OHIO LOGAN COUNTY COURTHOUSE BELLEFONTAINE, OHIO 43311	DIGITAL CONVERSION BY THE SANBORN MAP COMPANY INC.  629 FIFTH AVENUE PELHAM, NY 10963 (914) 936-3208	STATE OR COUNTY LINE CITY LINE TOWNSHIP LINE SECTION LINE SURVEY LINE HIGHWAY & STREET R.O.W.	PROPERTY LINE LAND HOOK WATER SPECIAL DISTRICT LINE PARCEL NUMBER	BLOCK NUMBER ORIGINAL SUBDIVISION BLOCK NO. ORIGINAL SUBDIVISION LOT NO. SECTION NUMBER VIRGINIA MILITARY SURVEY	UNITED STATES HIGHWAY OHIO STATE ROUTE COUNTY ROUTE STREET NAME TOWN ROUTE	DATE OF MAPS: 9-1-82 DATE OF REVISION: 2021 DATE OF PHOTOGRAPHY: 2019  SCALE: 1"=400'	 ADJOINING MAP NO.'S <table border="1" data-bbox="1968 2381 2068 2482"> <tr><td>110</td><td>111</td><td>112</td></tr> <tr><td>125</td><td>126</td><td>127</td></tr> <tr><td>139</td><td>140</td><td>141</td></tr> </table>	110	111	112	125	126	127	139	140	141	MODULE MAP NUMBERS <p style="text-align: center; font-size: 1.2em;">126-00</p> TAX PAYER'S IDENTIFICATION NUMBER E1,690,000 X N230,000 = 169,23-00 OHIO STATE PLANE GRID-COORDINATE MAP NUMBER
110	111	112																
125	126	127																
139	140	141																