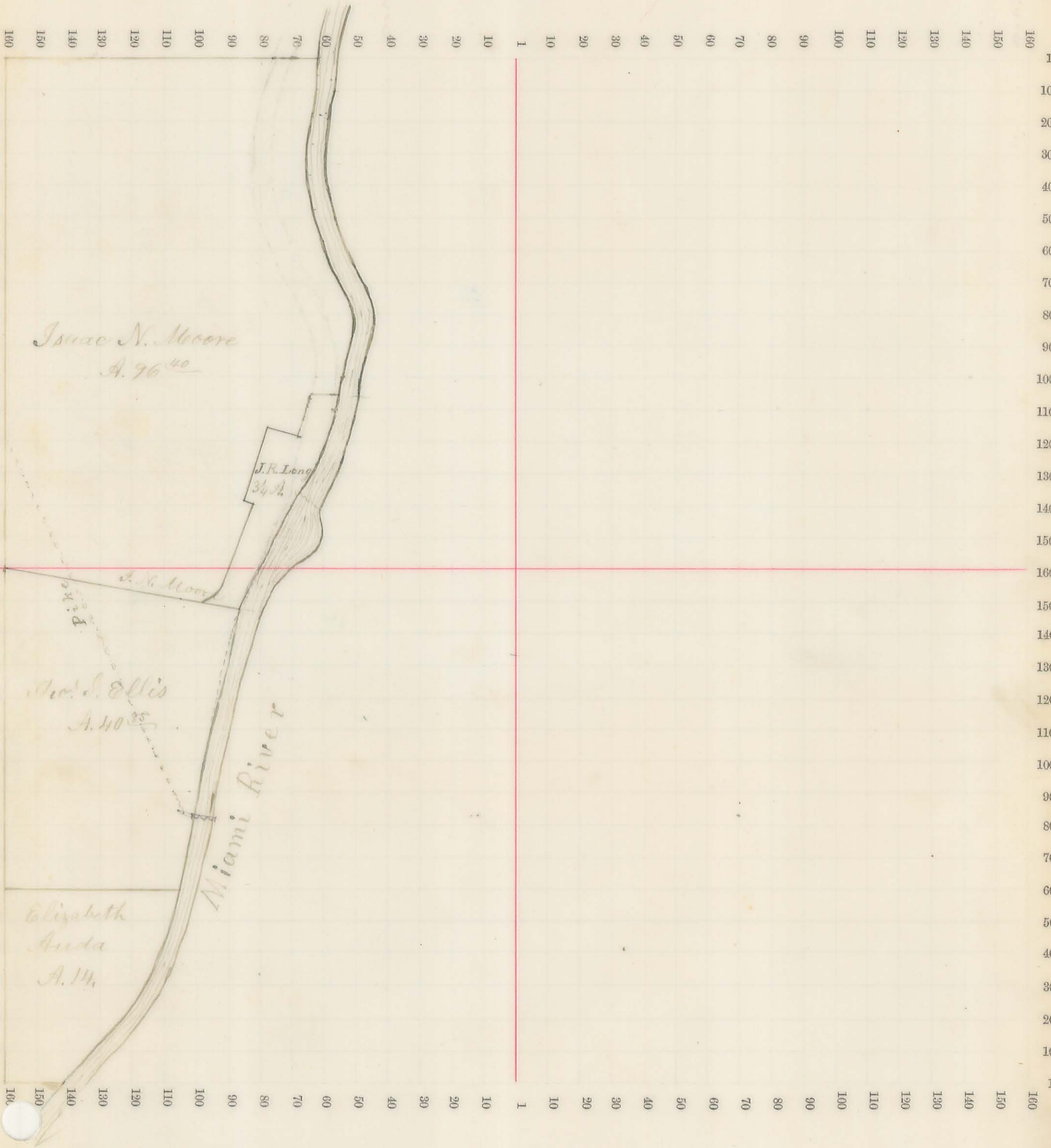


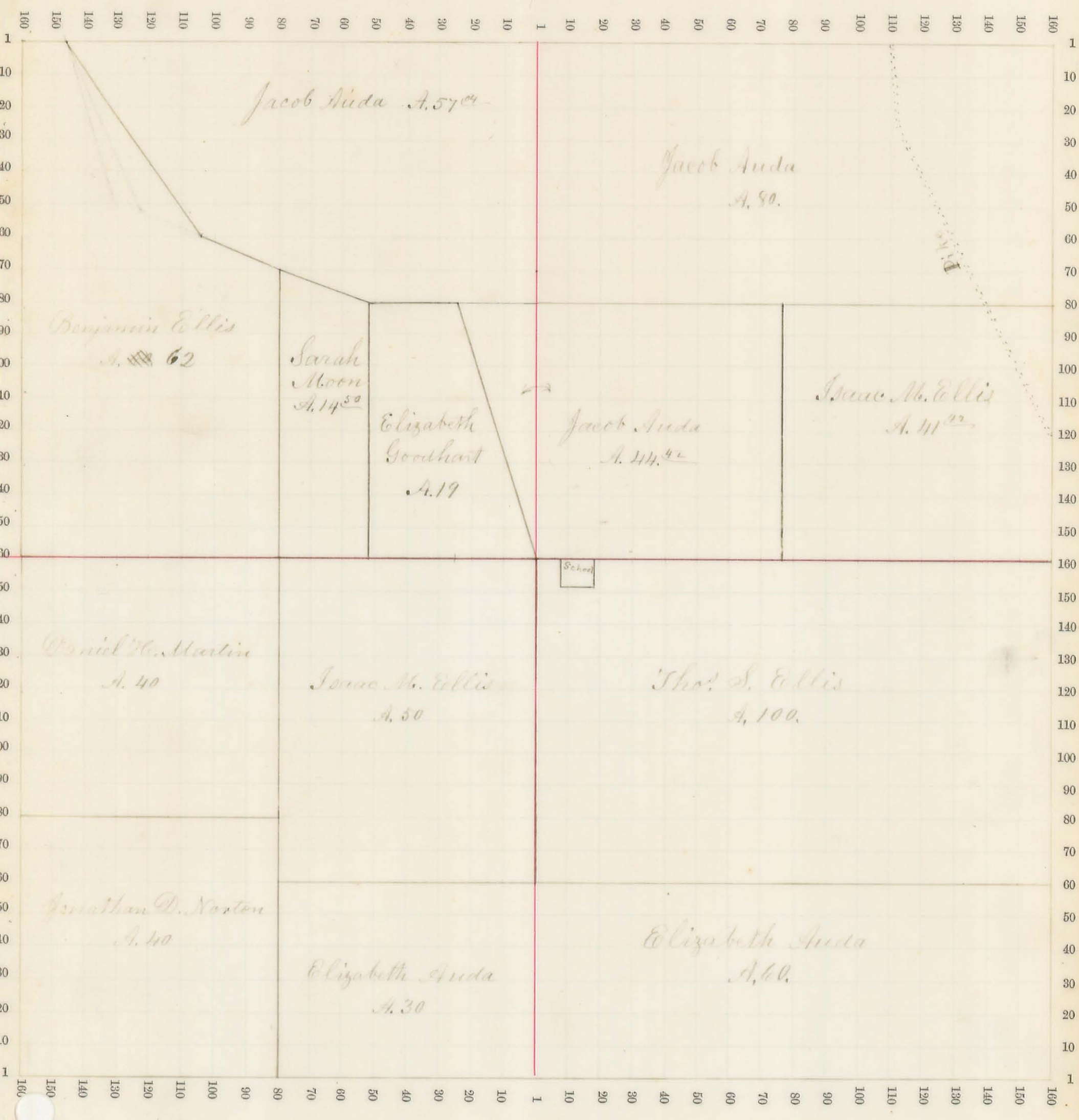
Town 1 Range 8 East

Sec. No. 1 Scale 32 R. to an inch, or 10 to a space.



Town 1 Range 8 East

Sec. No. 2 Scale 32 R. to an inch, or 10 to a space.



Jacob Auda A. 57.00

Jacob Auda
A. 50.

Benjamin Ellis
A. 62

Sarah
Moon
A. 14.50

Elizabeth
Goodhart
A. 19

Jacob Auda
A. 41.42

Isaac M. Ellis
A. 41.00

Daniel M. Martin
A. 40

Isaac M. Ellis
A. 50

Thos. S. Ellis
A. 100.

Jonathan D. Norton
A. 40

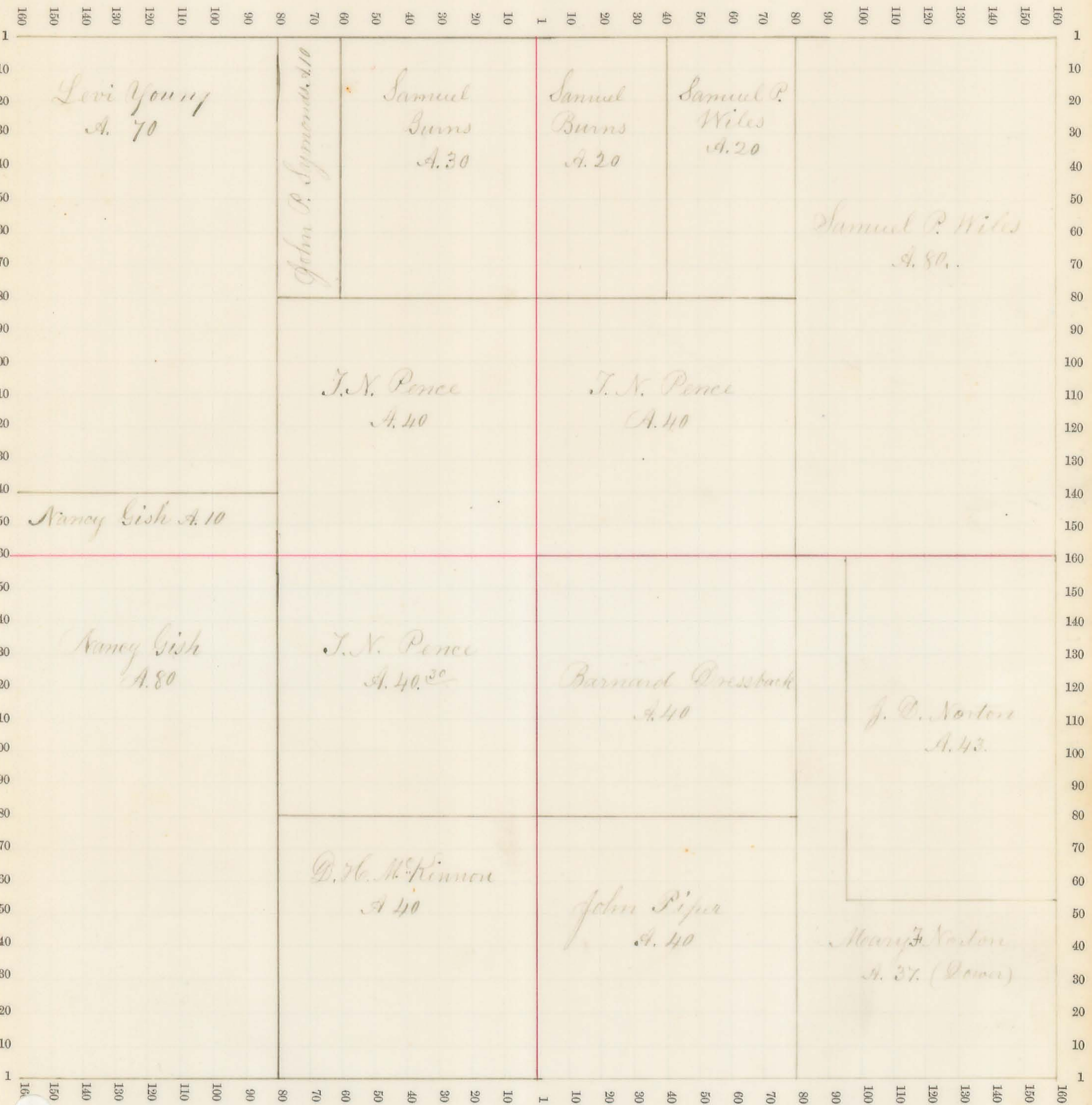
Elizabeth Auda
A. 30

Elizabeth Auda
A. 60.

School


Town 1 Range 8 East

Sec. No. 3 Scale 32 R. to an inch, or 10 to a space.



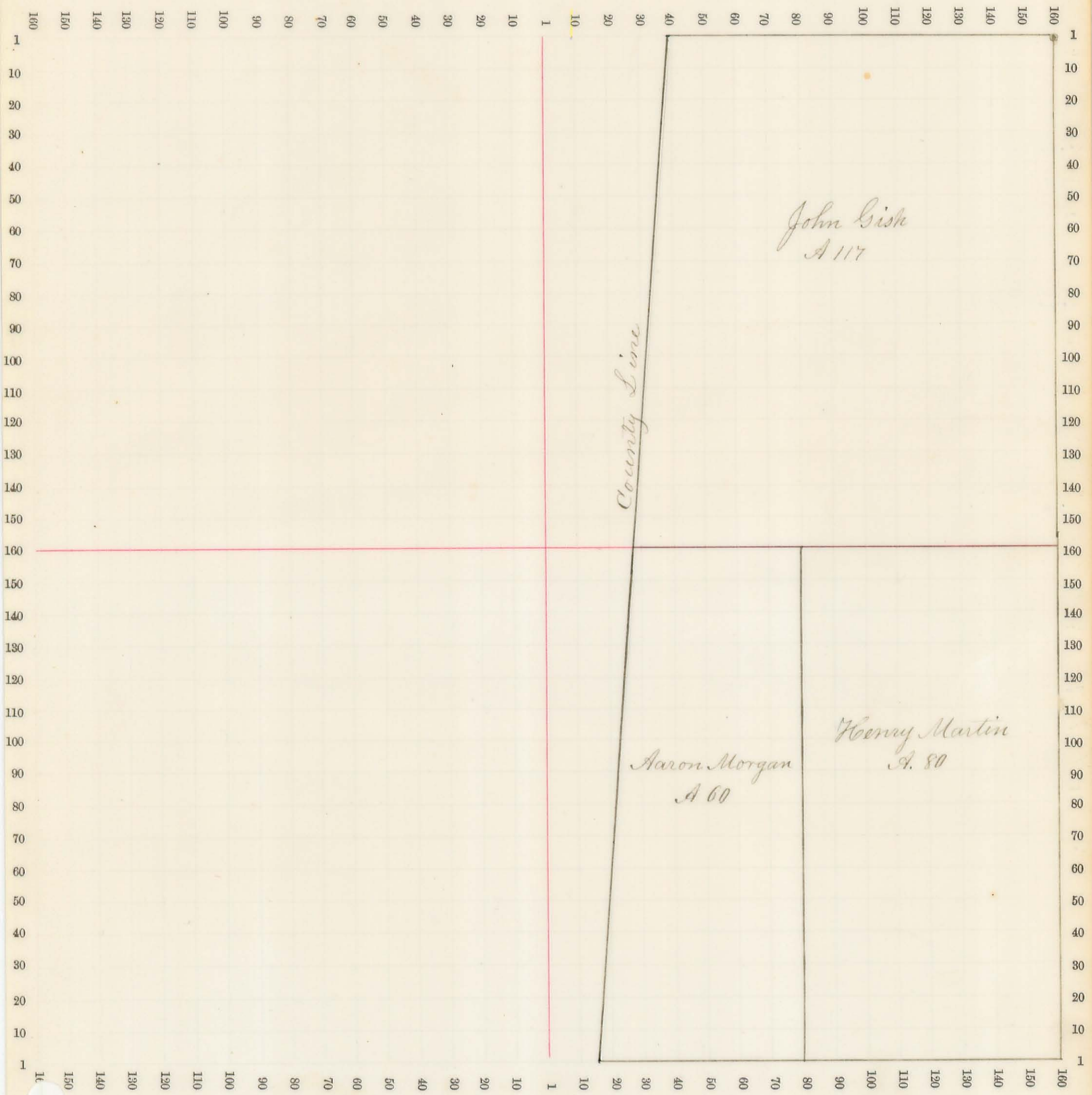
Town 1 Range 8 East

Sec. No. 14 Scale 32 R. to an inch, or 10 to a space.



Town 1 Range 8 East

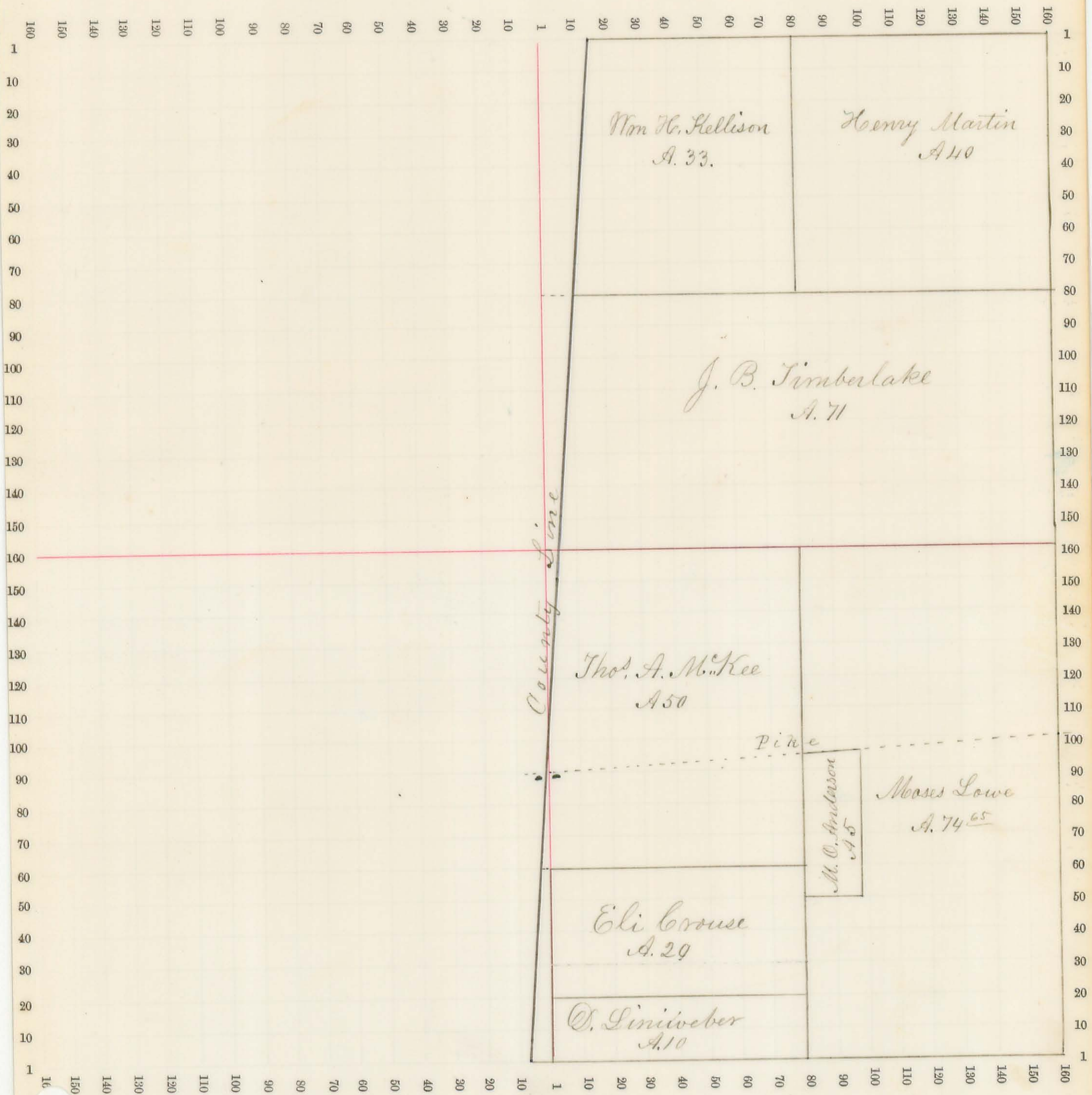
Sec. No. 5 Scale 32 R. to an inch, or 10 to a space.



140x


Section 8 Range 8 East

Sec. No. 8 Scale 32 R. to an inch, or 10 to a space.



Section 3 Range 14 N. R. S.

Sec. No. 34 Scale 32 R. to an inch, or 10 to a space.



Town 1 Range 8 East

Sec. No. 9 Scale 32 R. to an inch, or 10 to a space.



J. W. Timberlake
A. 40

Wm L. McKinnon
A. 40

Jacob Foulk
A. 80

John F. Jacobs
A. 40

Wm H. McKinnon
A. 40

John Cox
A. 80

J. S. Taylor
A. 40

J. S. Taylor
A. 60

James M. Stewart
A. 20

Charles C. Nevins
A. 40

Jacob Young
A. 40

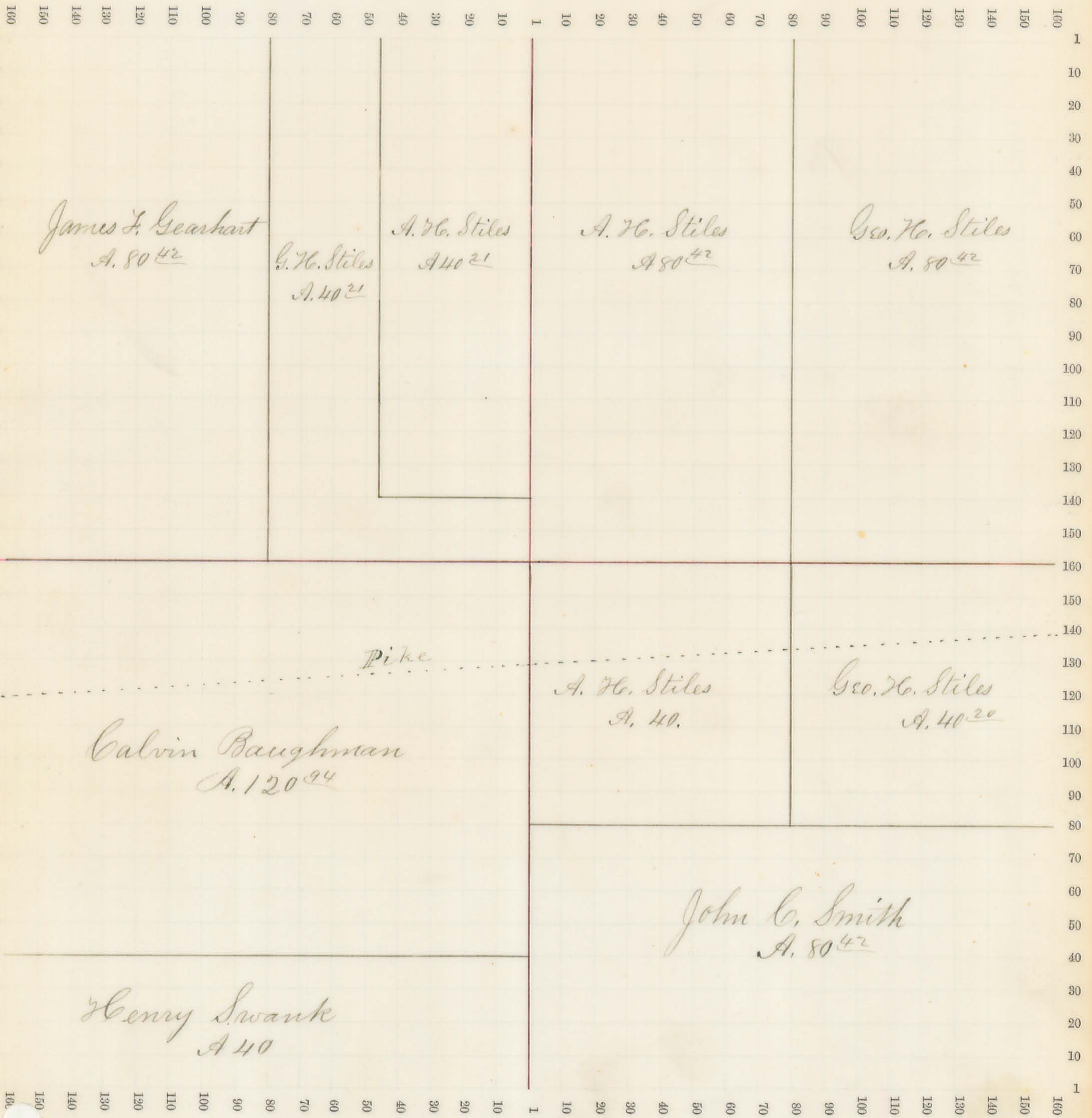
John S. Vandruff
A. 80

J. G. Wilkinson
A. 40

Pike

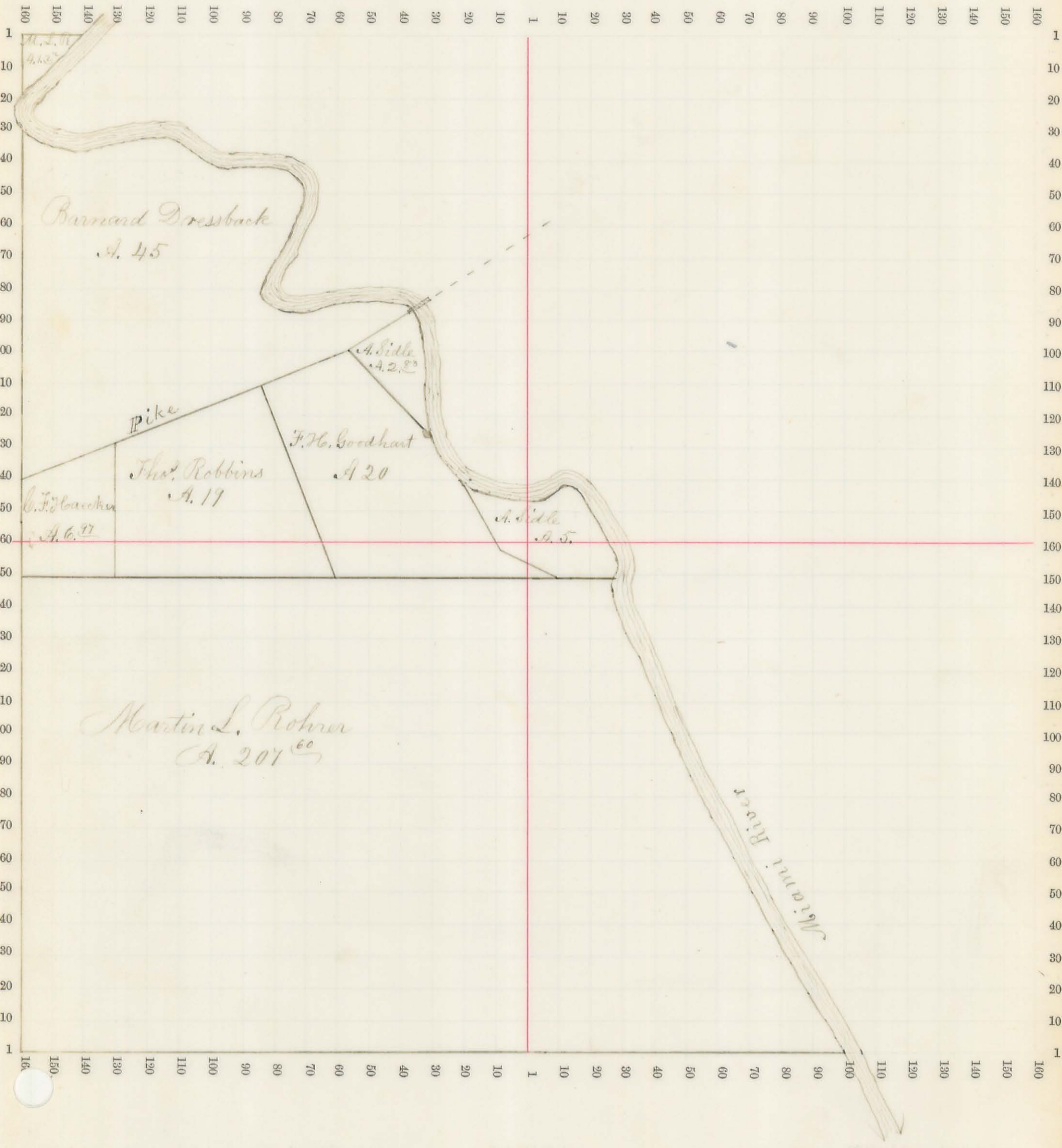
Town 1 Range 8 East

Sec. No. 10 Scale 32 R. to an inch, or 10 to a space.



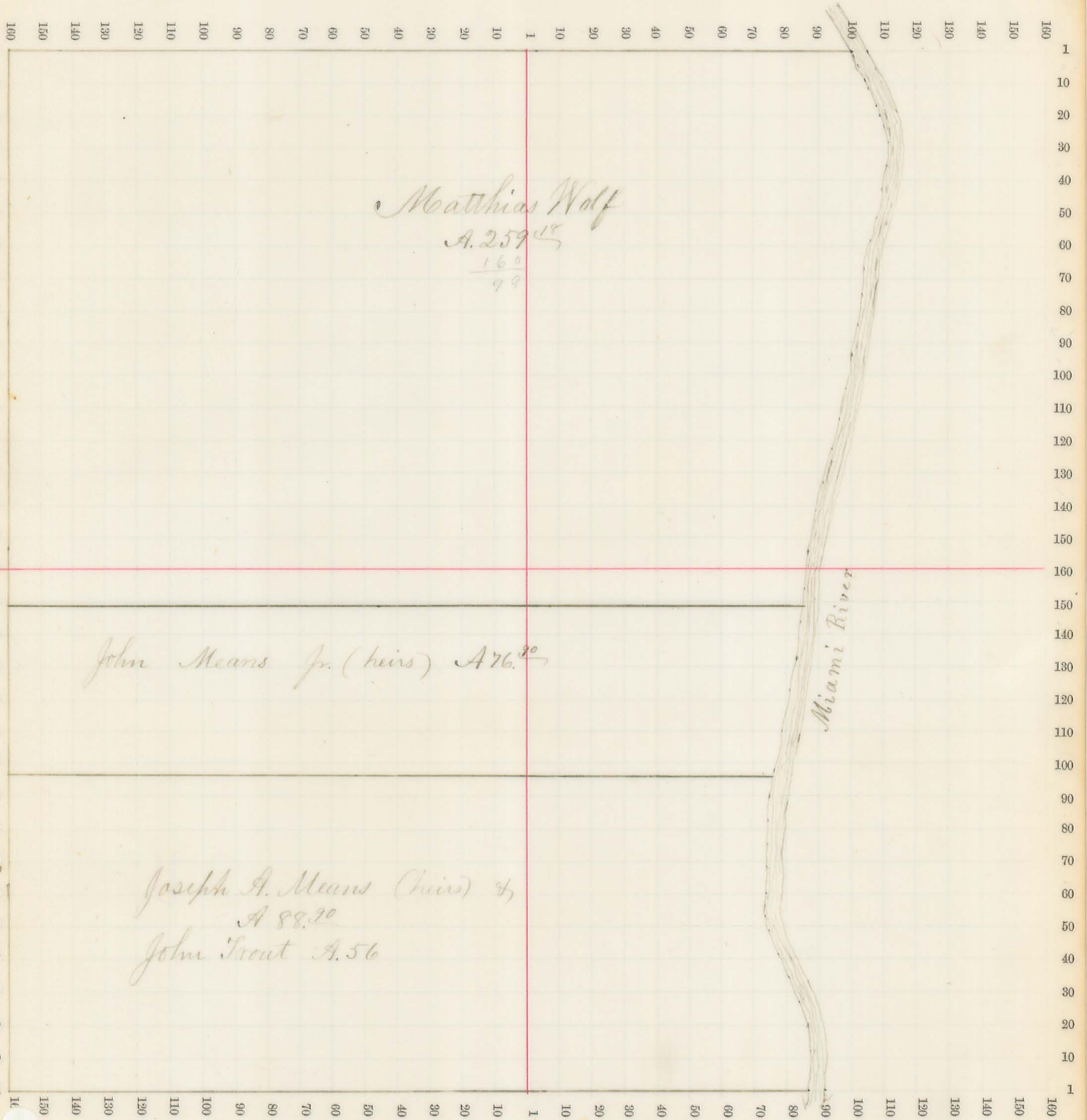
Town 1 Range 8 East

Sec. No. 12 Scale 32 R. to an inch, or 10 to a space.




Town 1 Range 8 East

Sec. No. 13 Scale 32 R. to an inch, or 10 to a space.



Tract Range 5 East

Sec. No. *14* Scale 32 R. to an inch, or 10 to a space.



Town 1 Range 8 East

Sec. No. 15 Scale 32 R. to an inch, or 10 to a space.

Henry Swank
A. 160¹⁶

John C. Smith
A. 160⁶⁰

Luster Berry
A. 40

Josiah Richter
A. 62¹⁹

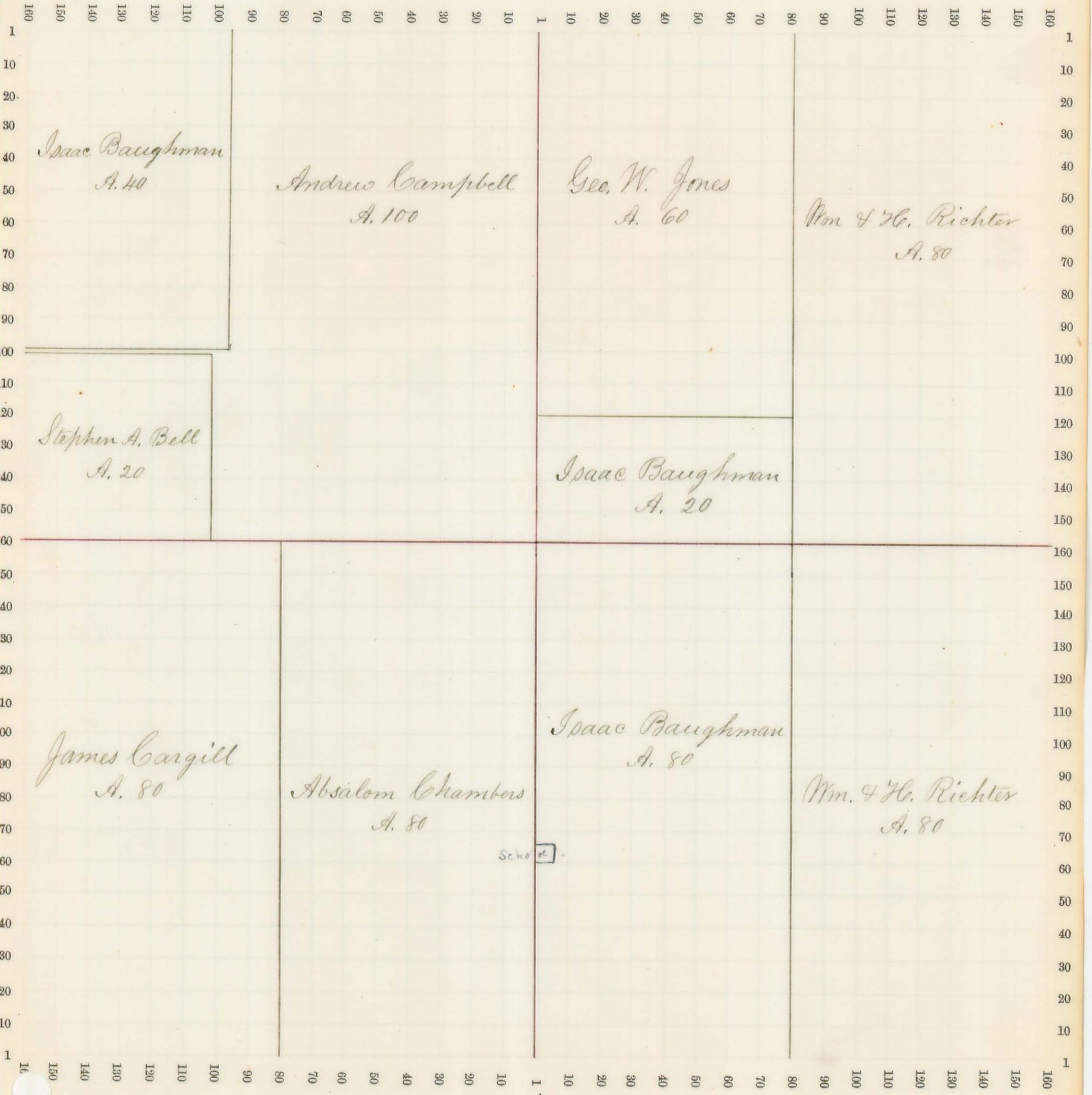
Ezra D. Stiles
A. 160¹⁴

Abel Armstrong
A. 57⁸¹

160

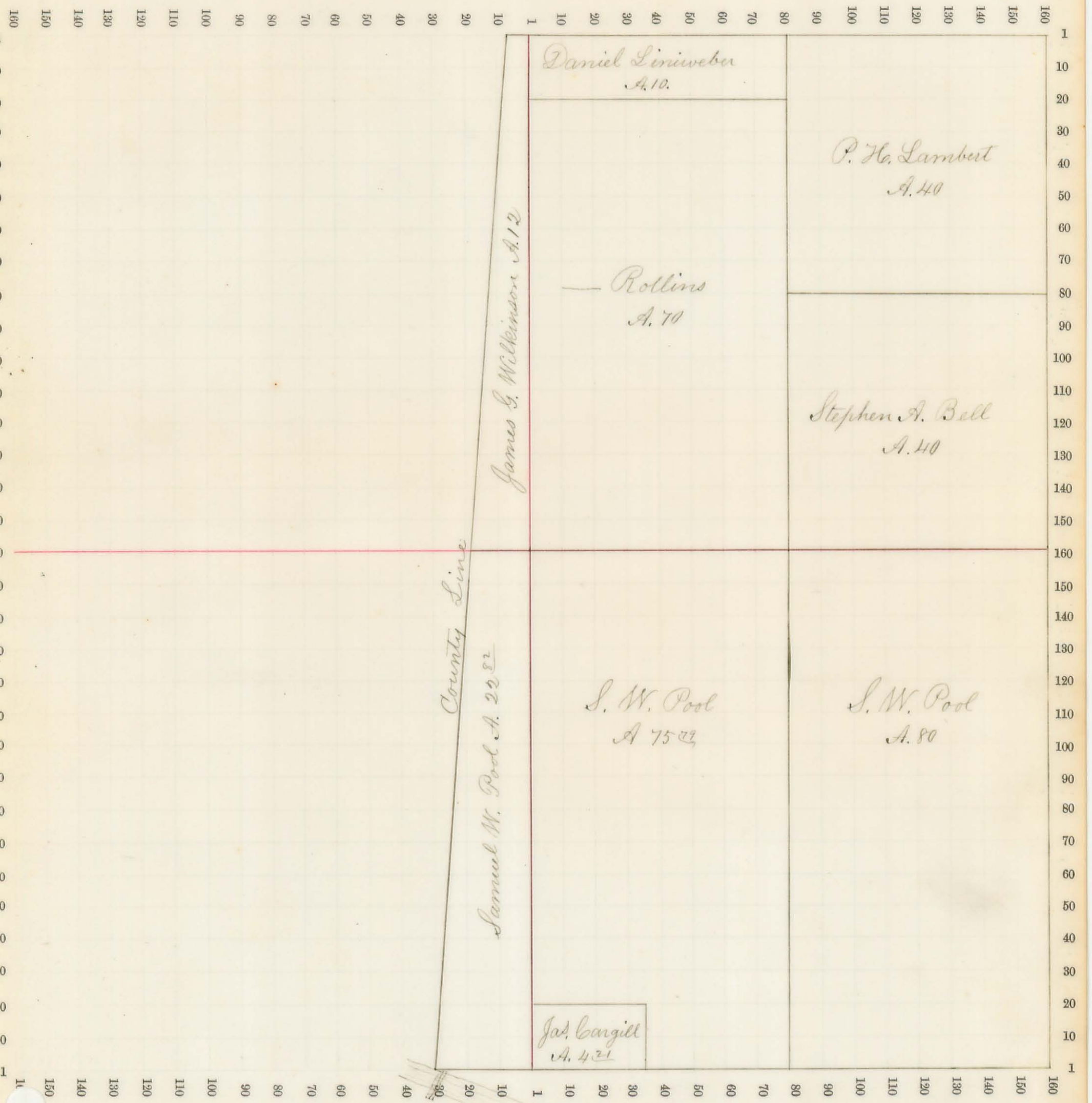
Town 1 Range 5 East

Sec. No. 16 Scale 32 R. to an inch, or 10 to a space.



Town 1 Range 8 East

Sec. No. 17 Scale 32 R. to an inch, or 10 to a space.



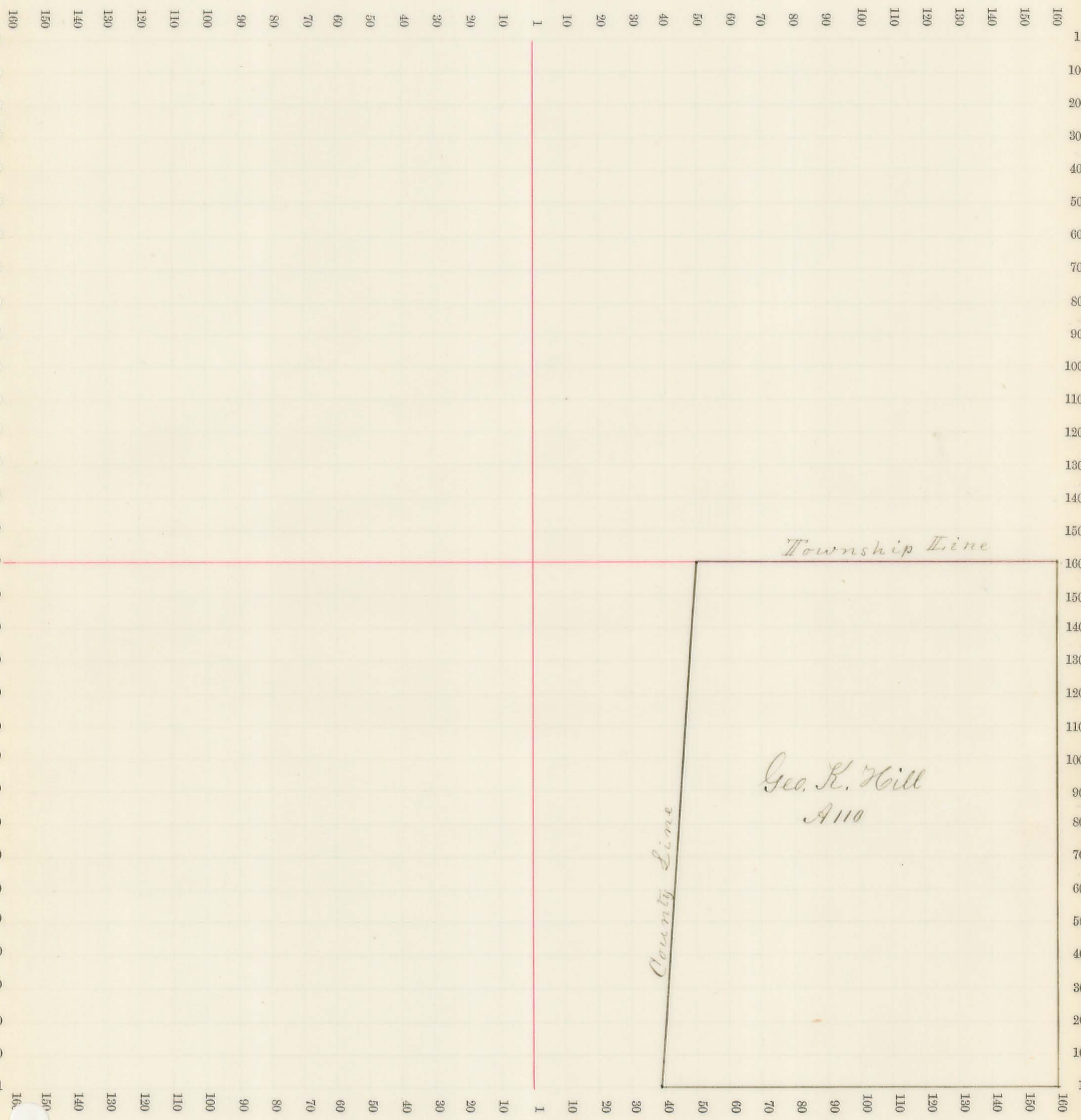
Iron Bridge

mill

1.00

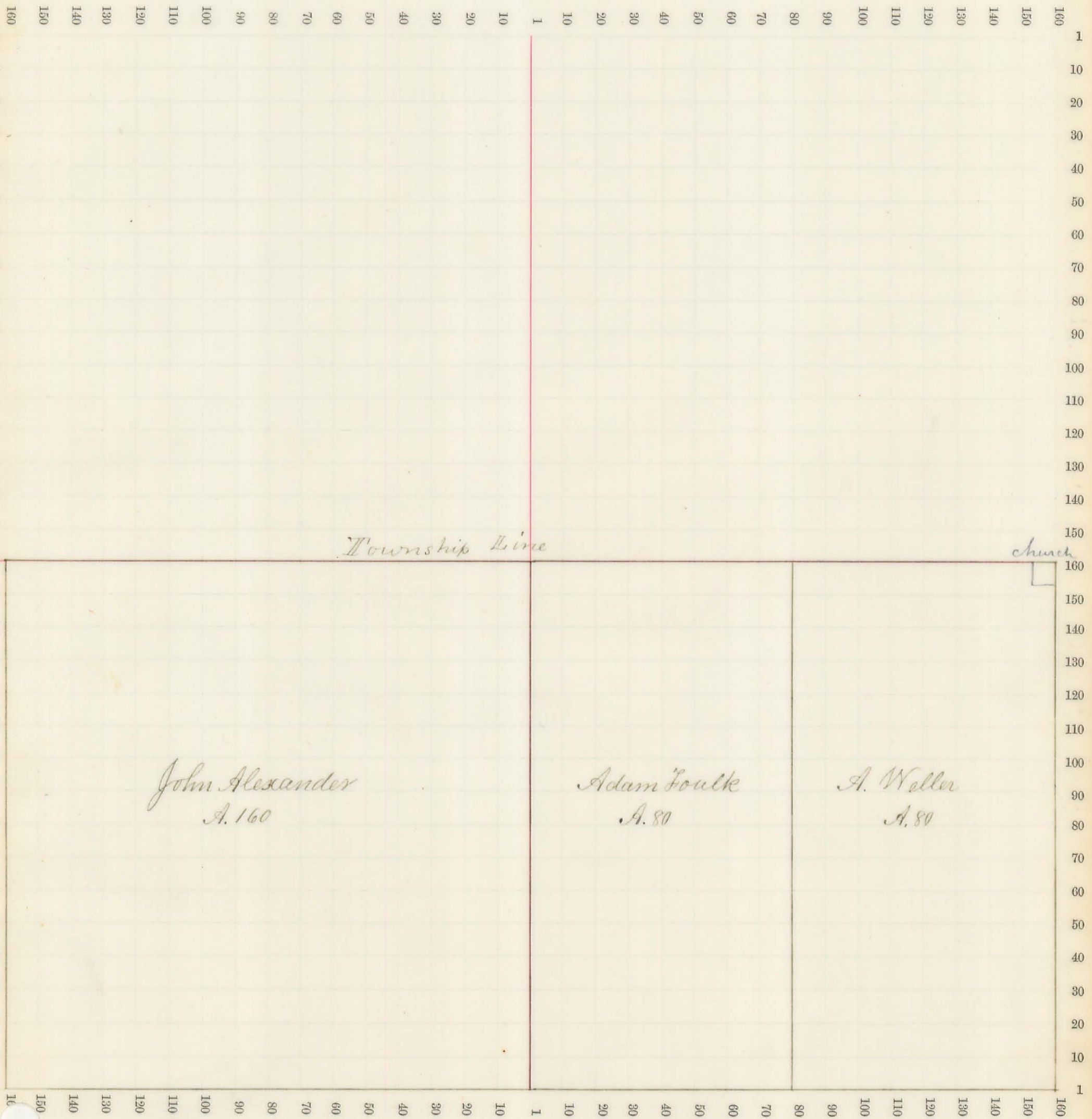
Town 2 Range 8 East

Sec. No. 32 Scale 32 R. to an inch, or 10 to a space.



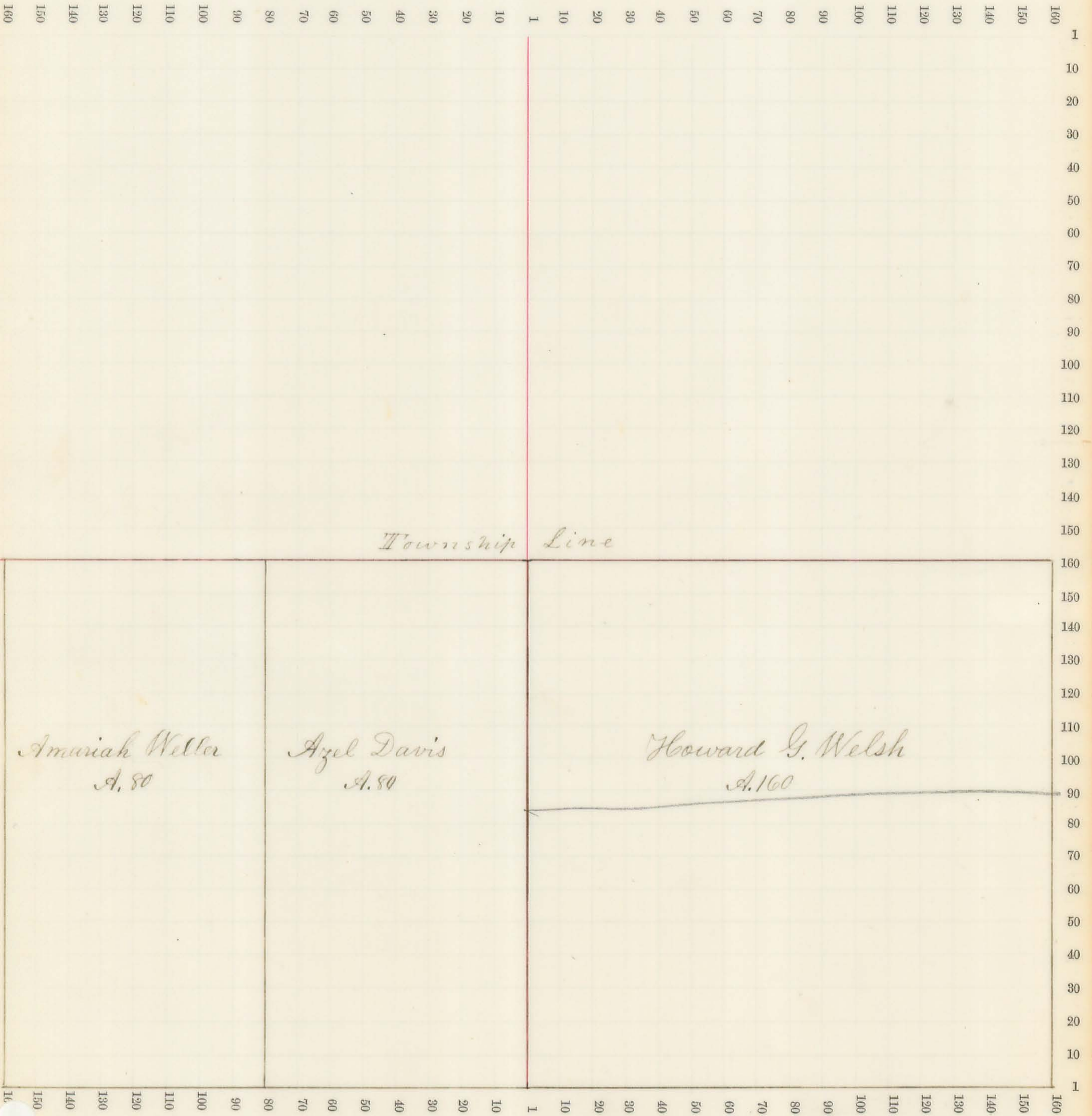
Town 2 Range 8 East

Sec. No. 33 Scale 32 R. to an inch, or 10 to a space.



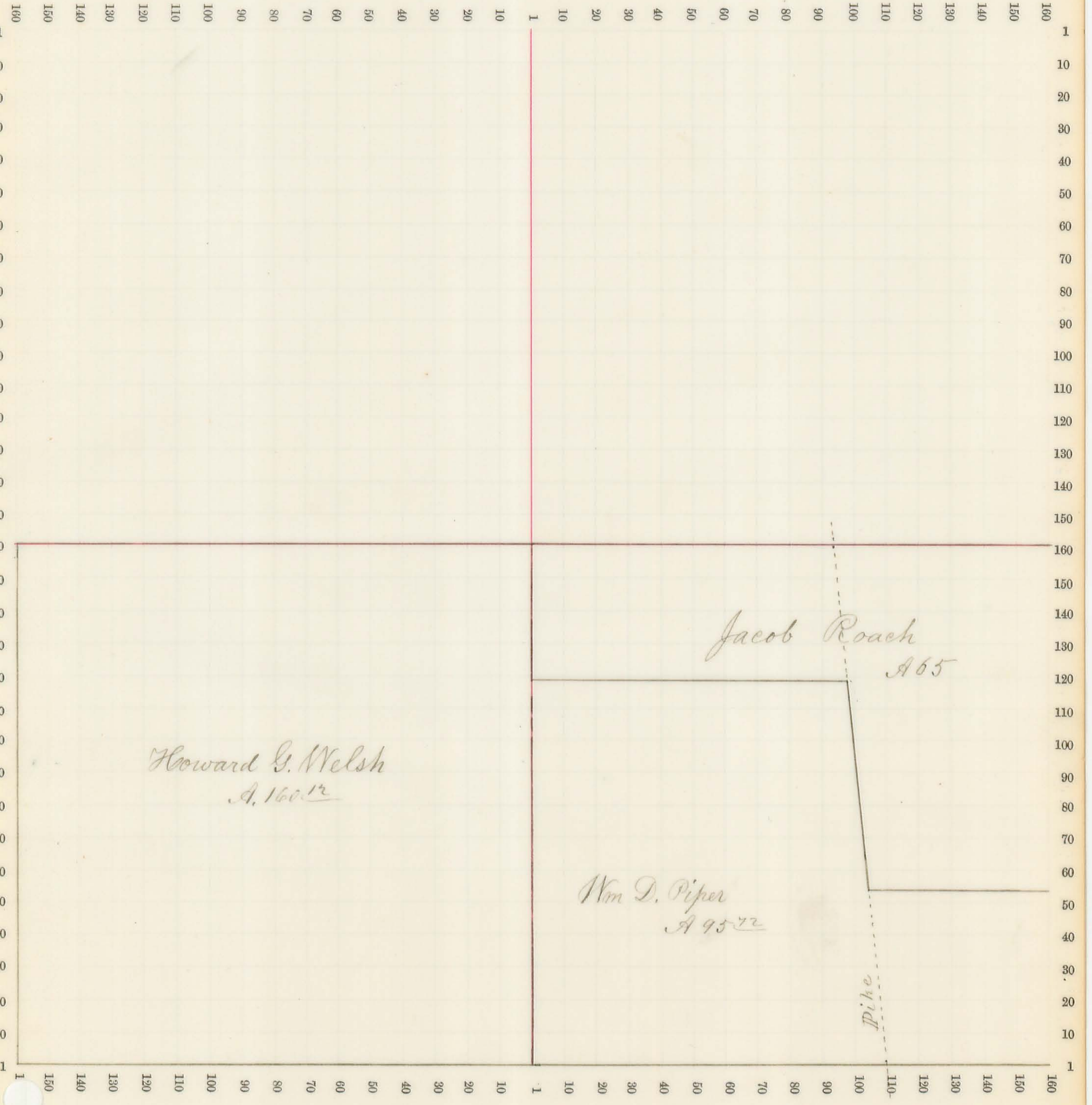
Town 2 Range 8 East

Sec. No. 34 Scale 32 R. to an inch, or 10 to a space.



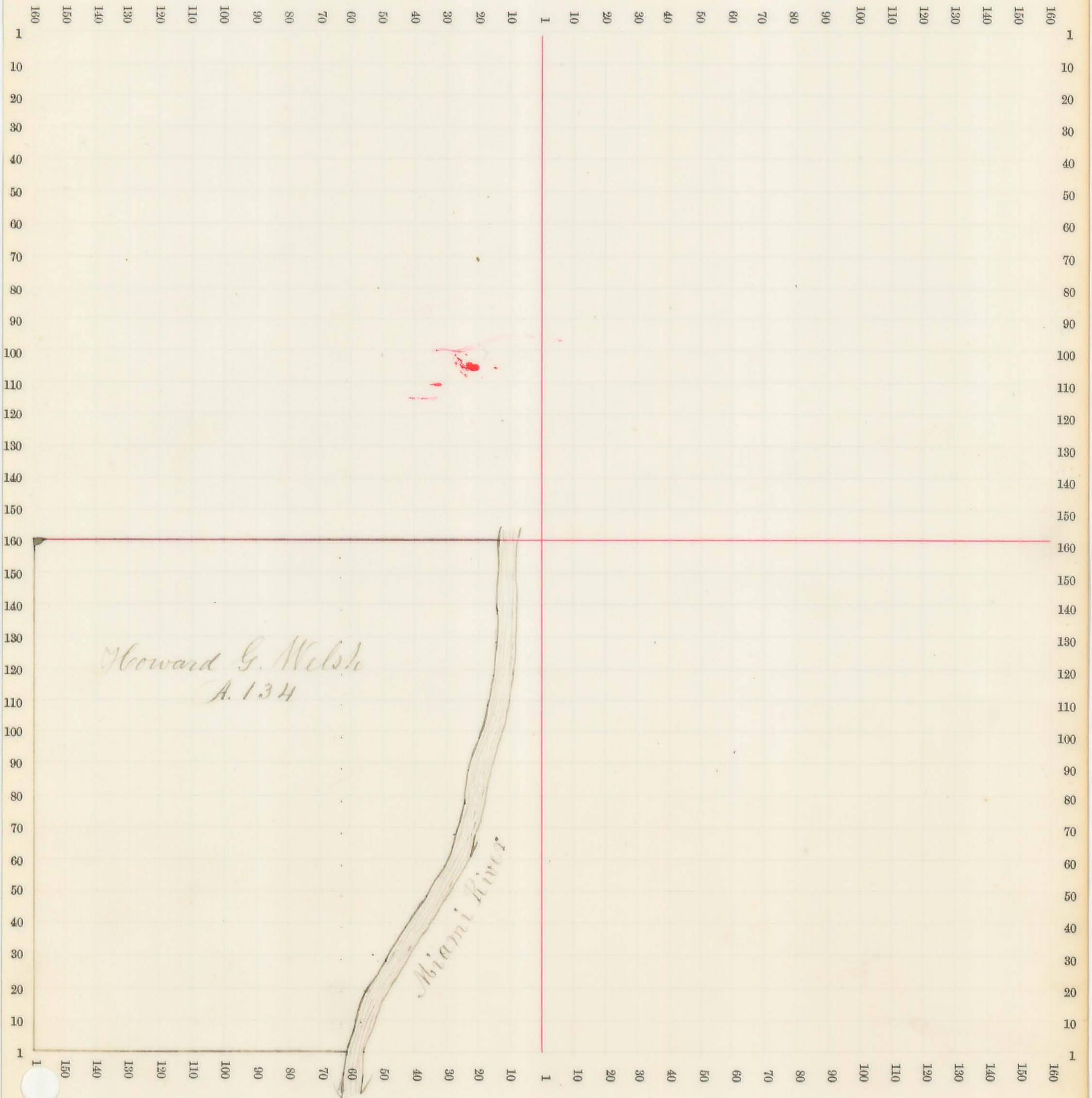
Town 2, Range 8 East.

Sec. No. 35 Scale 32 R. to an inch, or 10 to a space.



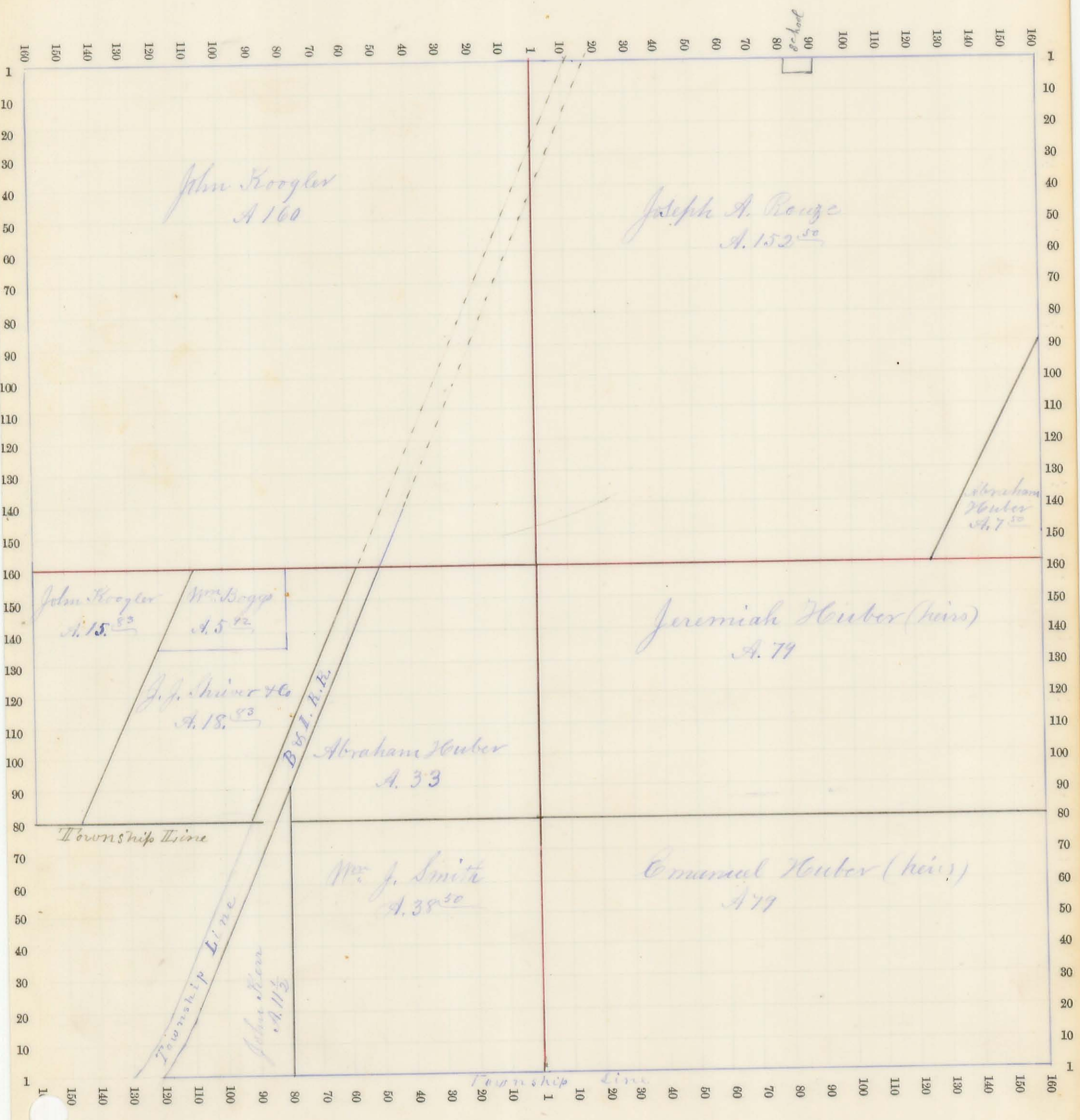
Town 2 Range 8 East

Sec. No. 36 Scale 32 R. to an inch, or 10 to a space.




Town 2 Range 14 N. R. S.

Sec. No. / Scale 32 R. to an inch, or 10 to a space.



Series 2 Range 14 M. P. S.

Sec. No. 2 Scale 32 R. to an inch, or 10 to a space.




Town 2 Range 14 N.W.S.

Sec. No. 3 Scale 32 R. to an inch, or 10 to a space.



Town 2 Range 14, 16 R. S.

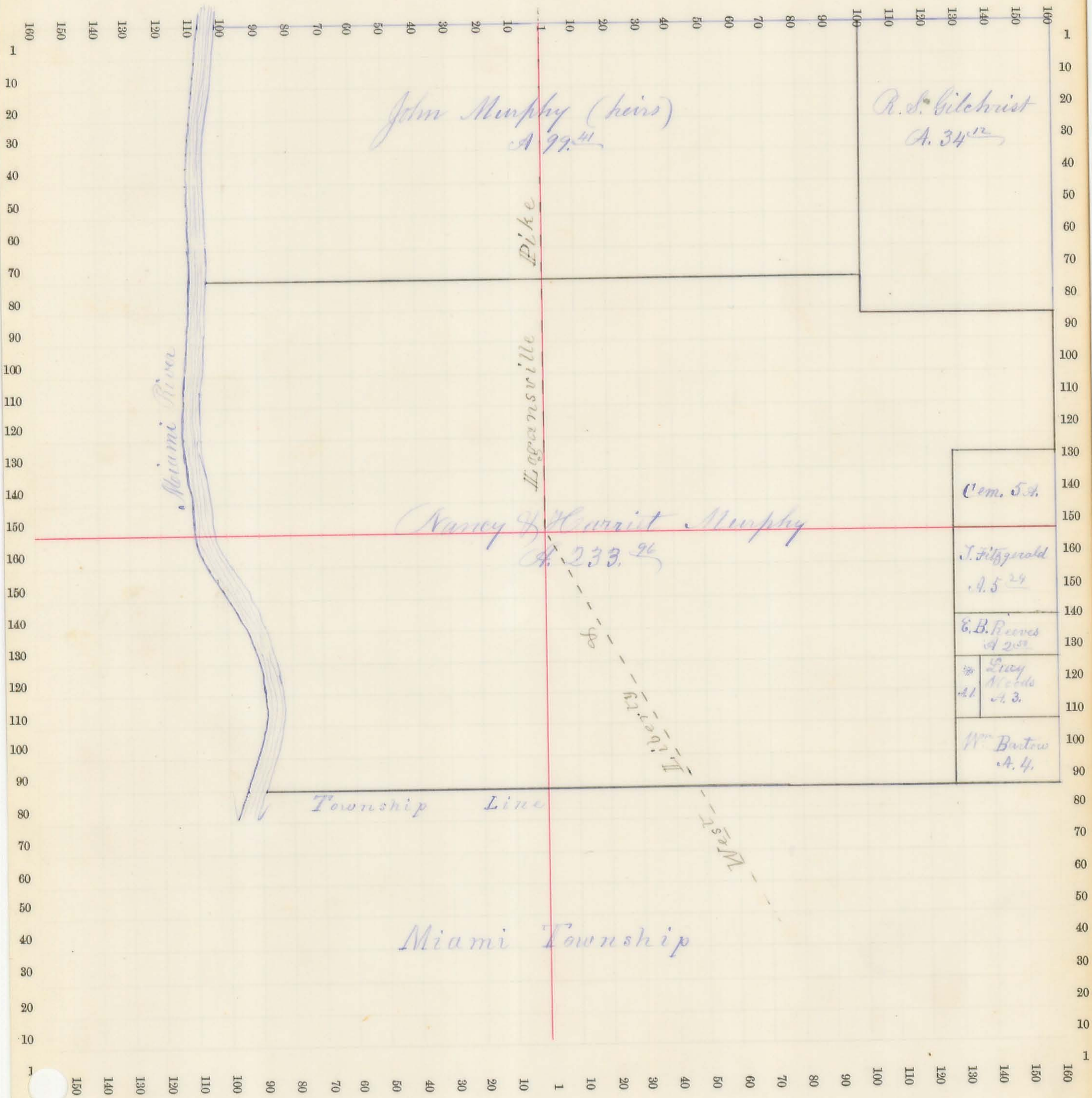
Sec. No. 4 Scale 32 R. to an inch, or 10 to a space.



Town 2 Range 11 M.R.S.

Sec. No. 7

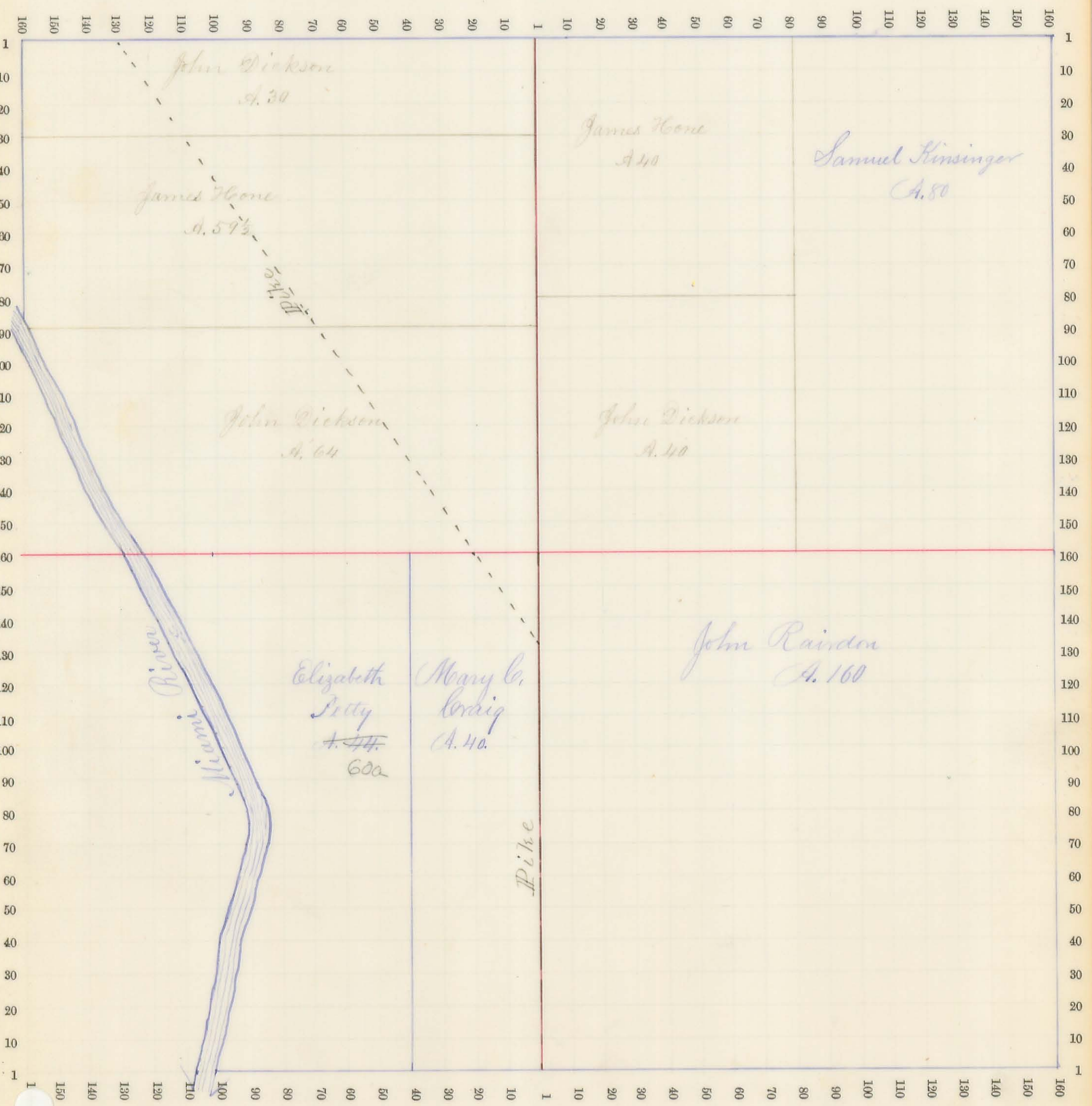
Scale 32 R. to an inch, or 10 to a space.



* - Tho. Fitzgerald

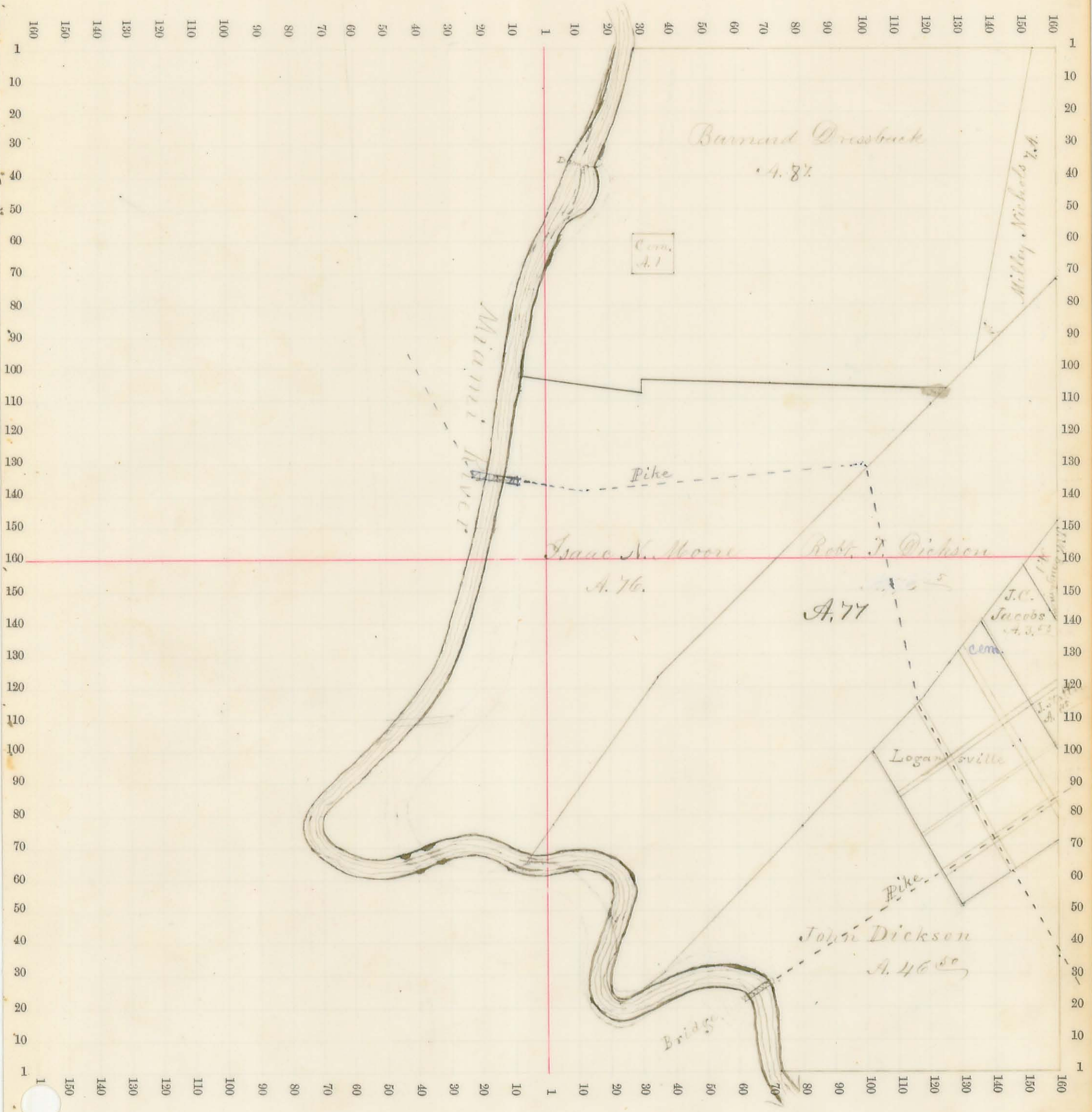
Town 2 Range 14 N. R. 5.

Sec. No. 8 Scale 32 R. to an inch, or 10 to a space.



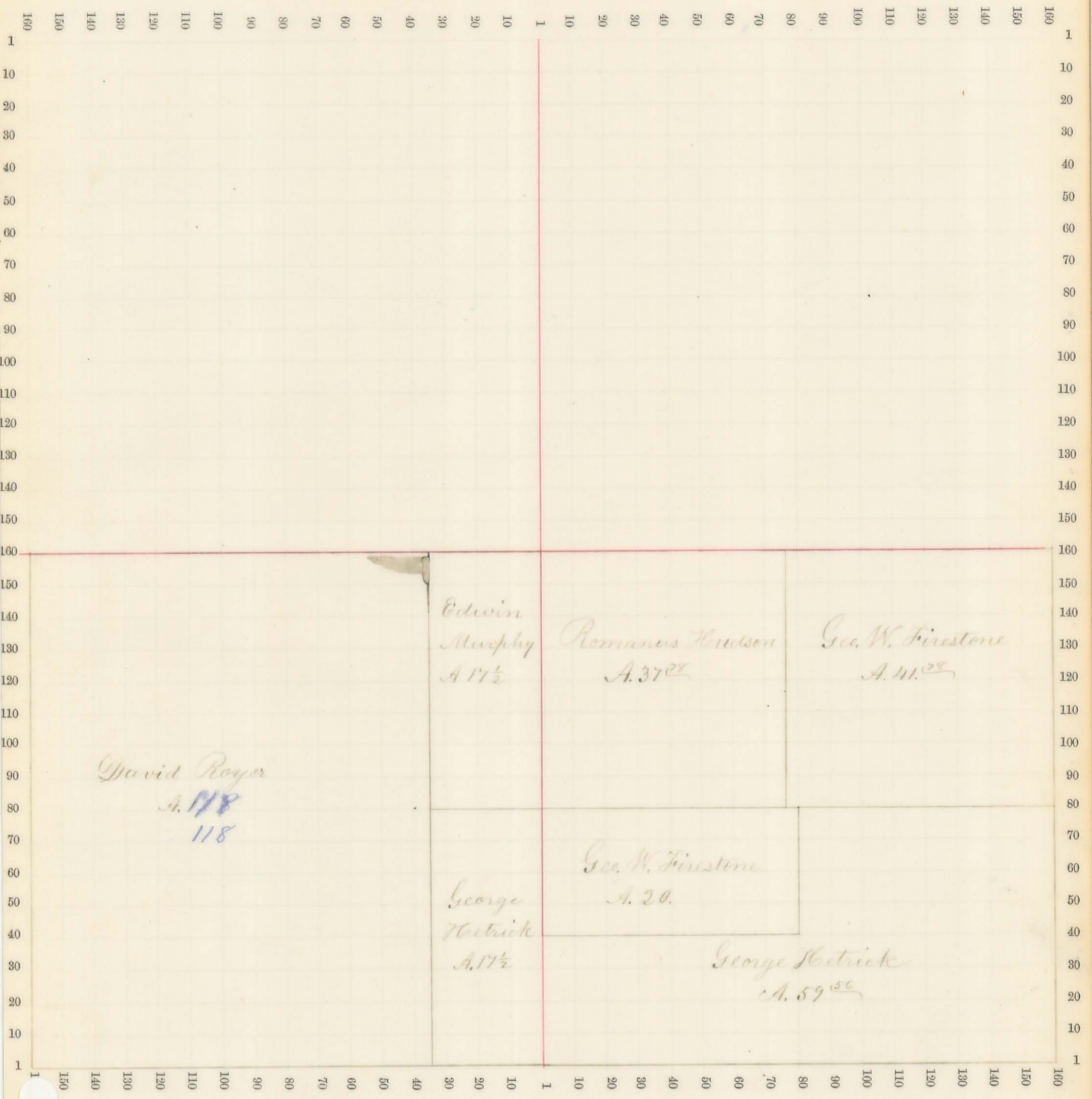
Section 2 Range 14 N. T. S.

Sec. No. 15 Scale 32 R. to an inch, or 10 to a space.




Town 2 Range 14 M.R.S.

Sec. No. 10 Scale 32 R. to an inch, or 10 to a space.



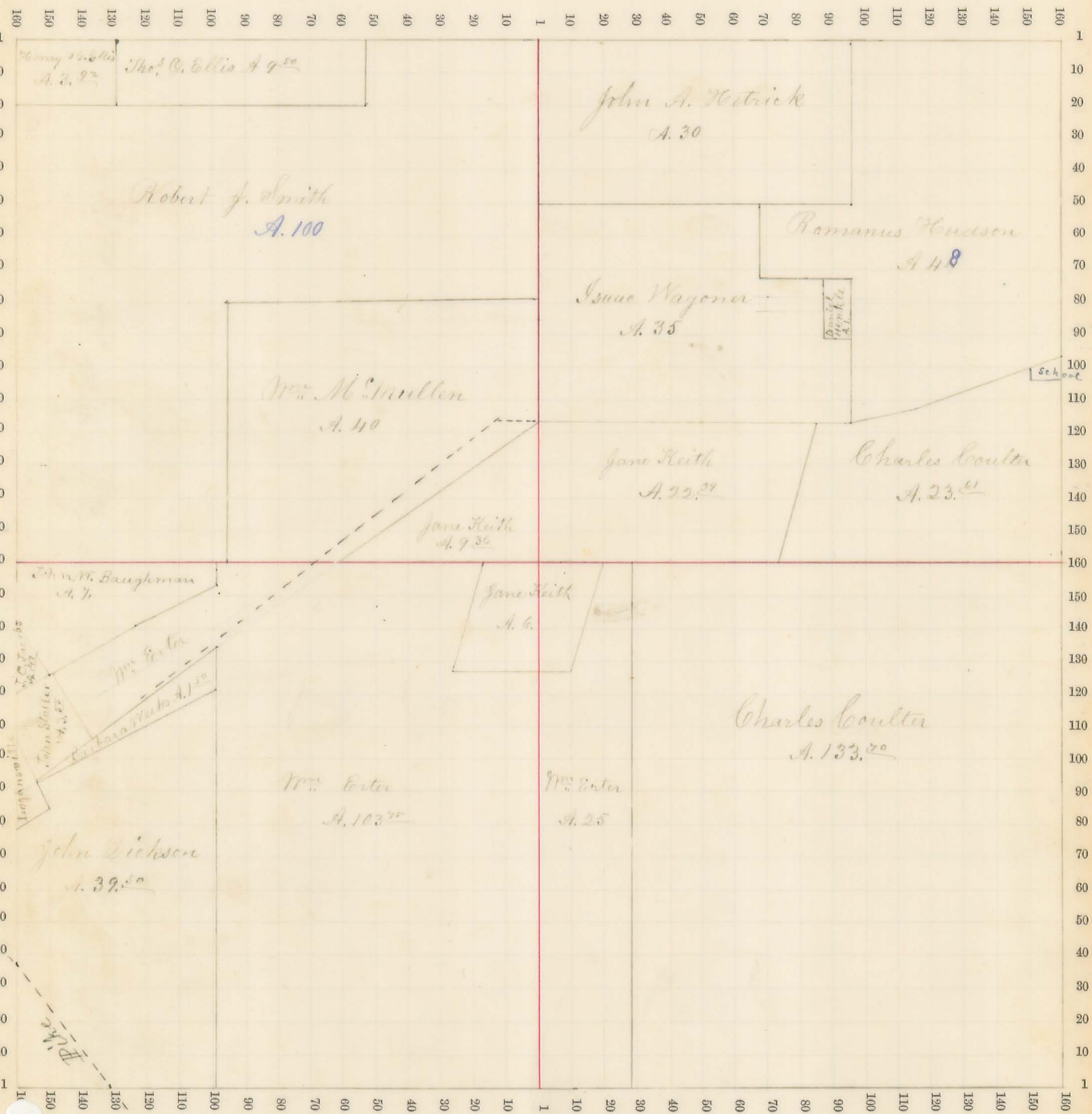
Section 2 Range 14 N. R. 4 E.

Sec. No. 14 Scale 32 R. to an inch, or 10 to a space.




Town 2 Range 14 M. R. S.

Sec. No. 9 Scale 32 R. to an inch, or 10 to a space.



Town 2 Range 44 N. R. 4

Sec. No. 16 Scale 32 R. to an inch, or 10 to a space.

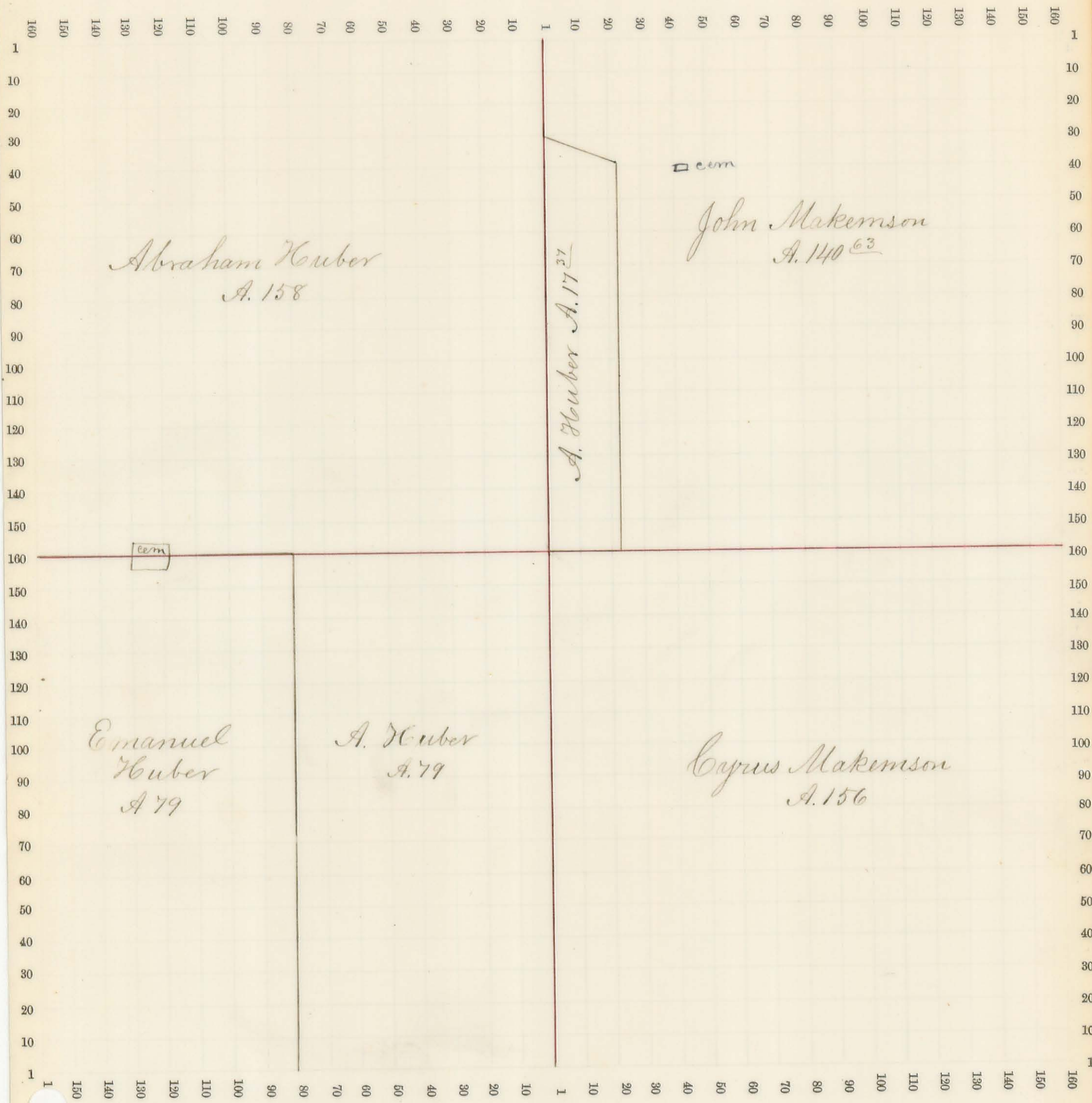


* Note: The above plat is an accurate representation of the Lands of Joseph & John Longbrake, made from actual survey by myself. The exact location of the Township line is unknown to me, but is generally supposed, to run through both pieces.

John R. Long: Dist. Appraiser
July 1870

Town 3 Range 14 N. R. S.

Sec. No. 31 Scale 32 R. to an inch, or 10 to a space.



Abraham Huber
A. 158

A. Huber A. 17³⁷

John Makemson
A. 140⁶³

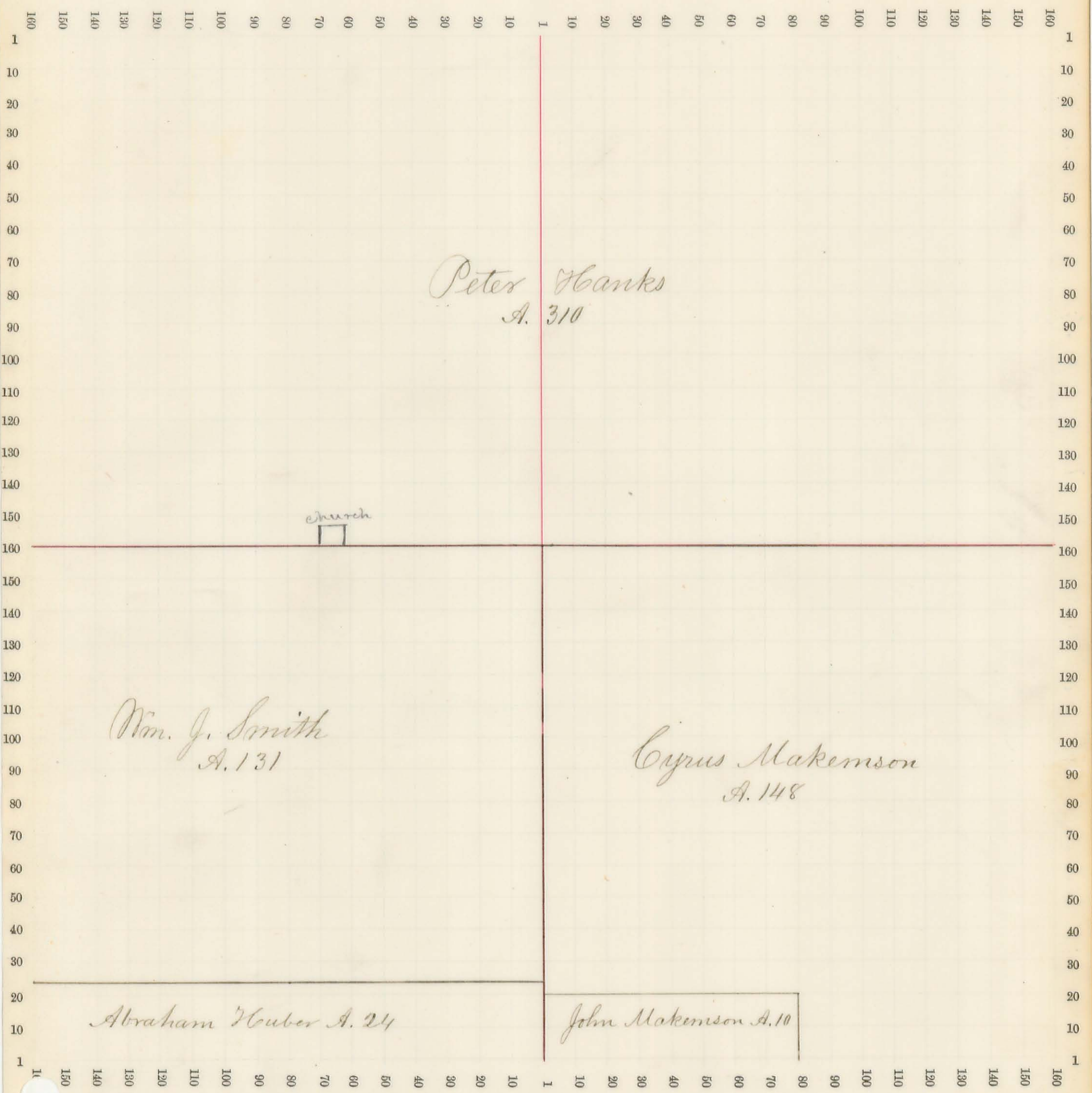
Emanuel
Huber
A. 79

A. Huber
A. 79

Cyrus Makemson
A. 156


Town 3 Range 11 N. R. S.

Sec. No. 32 Scale 32 R. to an inch, or 10 to a space.



Town 3 Range 14 No. R. S.

Sec. No. 33 **Scale 32 R. to an inch, or 10 to a space.**



Silas Roberts
A. 309²⁵

Samuel E. Henderson
A. 311⁵⁰

N. B. For Section 34 T. 3 R. 14 See Page 7 of the Maps

Logansville

Cemetery

1				16				17				32				33			
2				15				18				31				School 34			
3		4		13		14		19		20		29		30		35		36	

Main Street

5				6				11				12				21				22				27				28				37				38			
7				8				10				9				23				26				39				40											
50				49				48				47				46				45				44				43				42				41			

Center Street

White Oak Street

South Street

50				49				48				47				46				45				44				43				42				41			
----	--	--	--	----	--	--	--	----	--	--	--	----	--	--	--	----	--	--	--	----	--	--	--	----	--	--	--	----	--	--	--	----	--	--	--	----	--	--	--

Sidney Street

1				2				3				4				5				6				7				8				9				10				Church			
---	--	--	--	---	--	--	--	---	--	--	--	---	--	--	--	---	--	--	--	---	--	--	--	---	--	--	--	---	--	--	--	---	--	--	--	----	--	--	--	--------	--	--	--