

Union

Index

Range	Page	Section	Page	Range	Page	Section	Page
14	3	1	1	13	4	10	14
14	3	2	2	13	4	11	15
14	3	7	3	13	4	12	16
14	3	8	4	13	4	16	17
14	3	13	5	13	4	17	18
14	3	14	6	13	4	18	19
14	3	19	7	13	4	22	20
14	3	20	8	13	4	23	21
14	3	25	9	13	4	24	22
14	3	26	10	13	4	28	23
13	4	4	11	13	4	29	24
13	4	5	12	13	4	30	25
13	4	6	13				

Plat of Section No. 1 R. 14. T. 3.

De Graff & Bellefontain Pike.

Carlisle Pike.

⁴
David W. McCracken
70.50 A.

⁷
J. R. Smith
74.25 A.

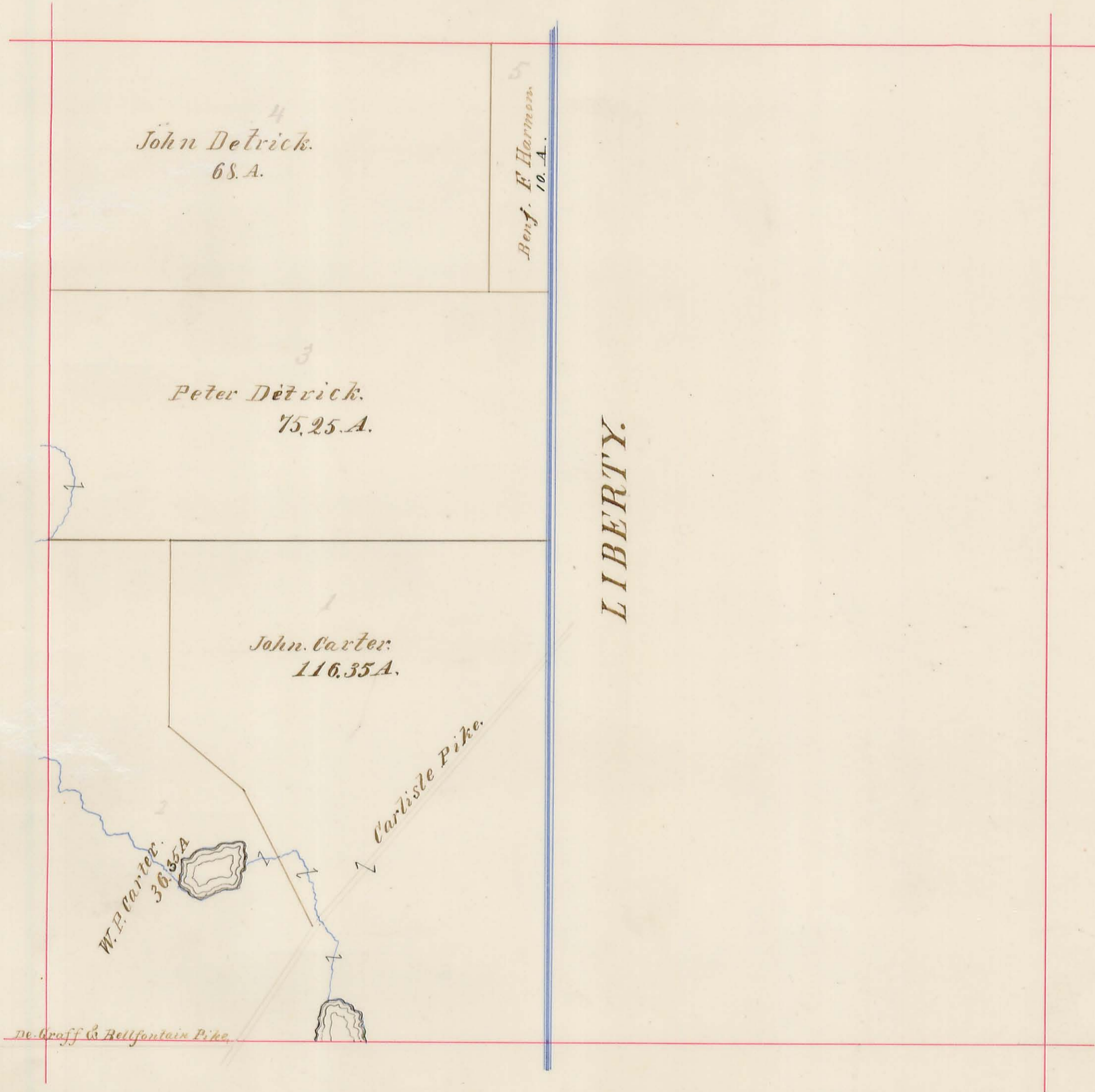
⁵
Cettie N. Mathews
80 A.

¹
Joshua Hartzler
83.75 A.

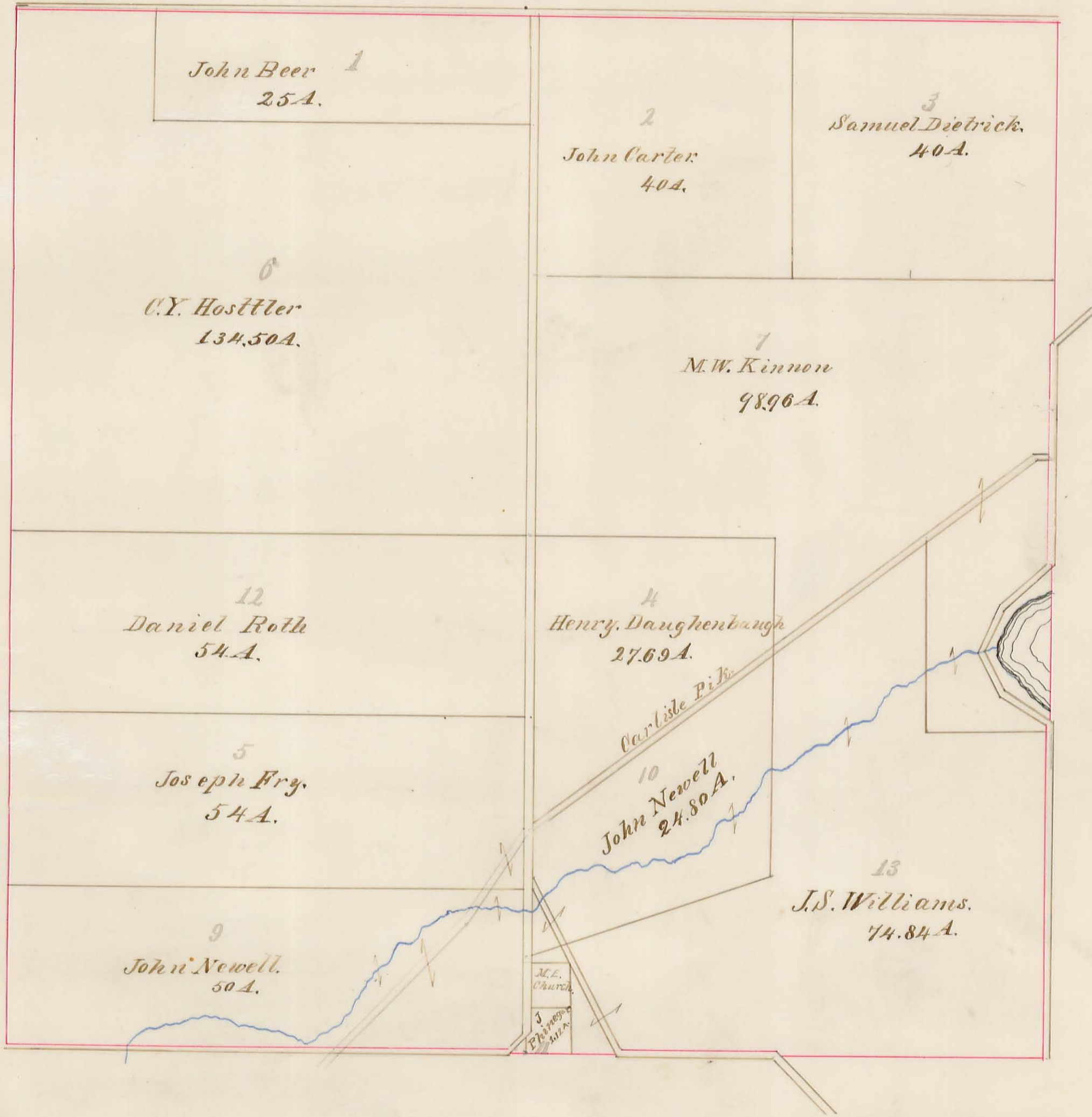
LIBERTY.



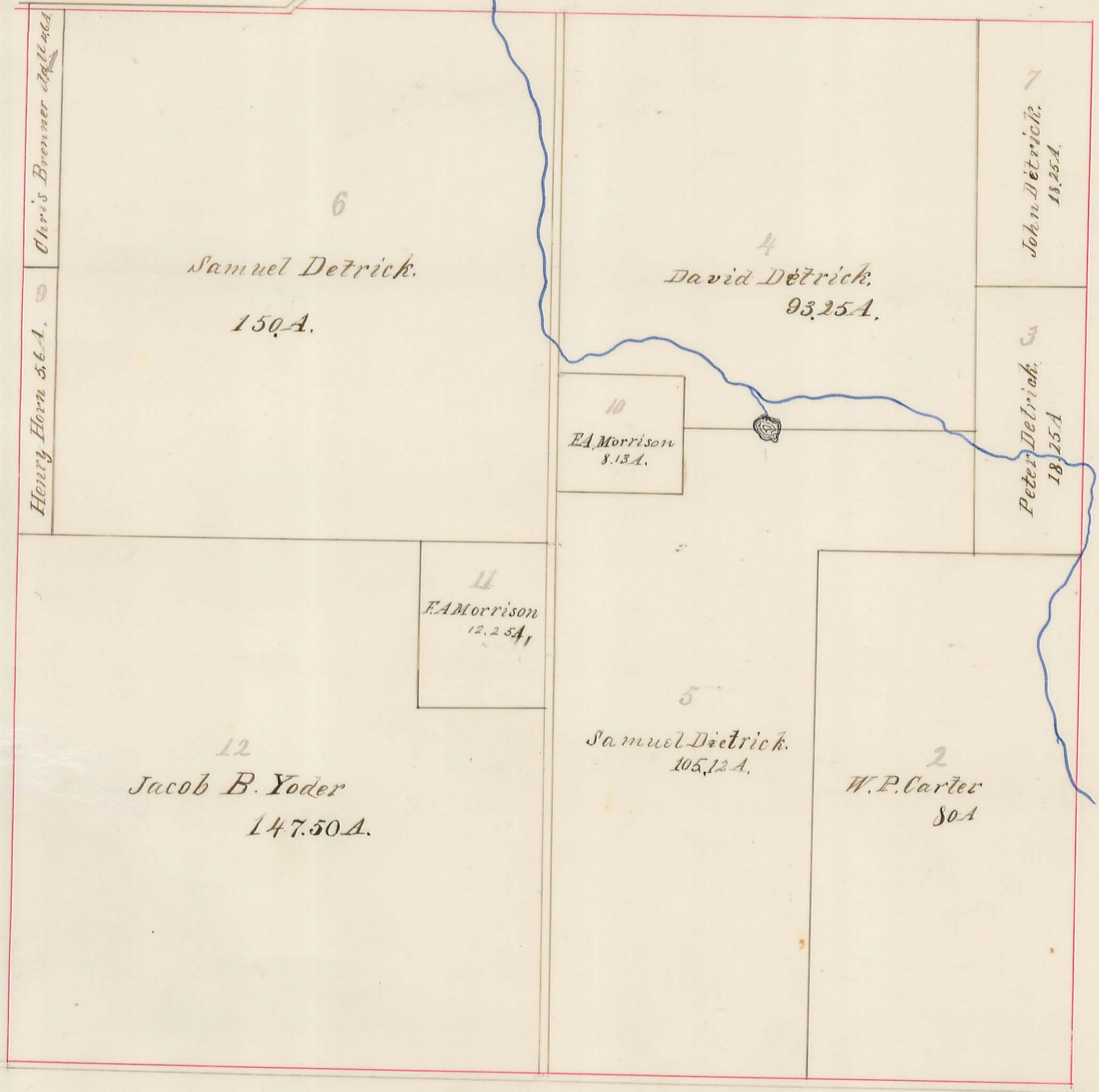
Plat of Section No. 2 R. 14. T. 3.



Plat of Section No. 7 R. 14 T. 3

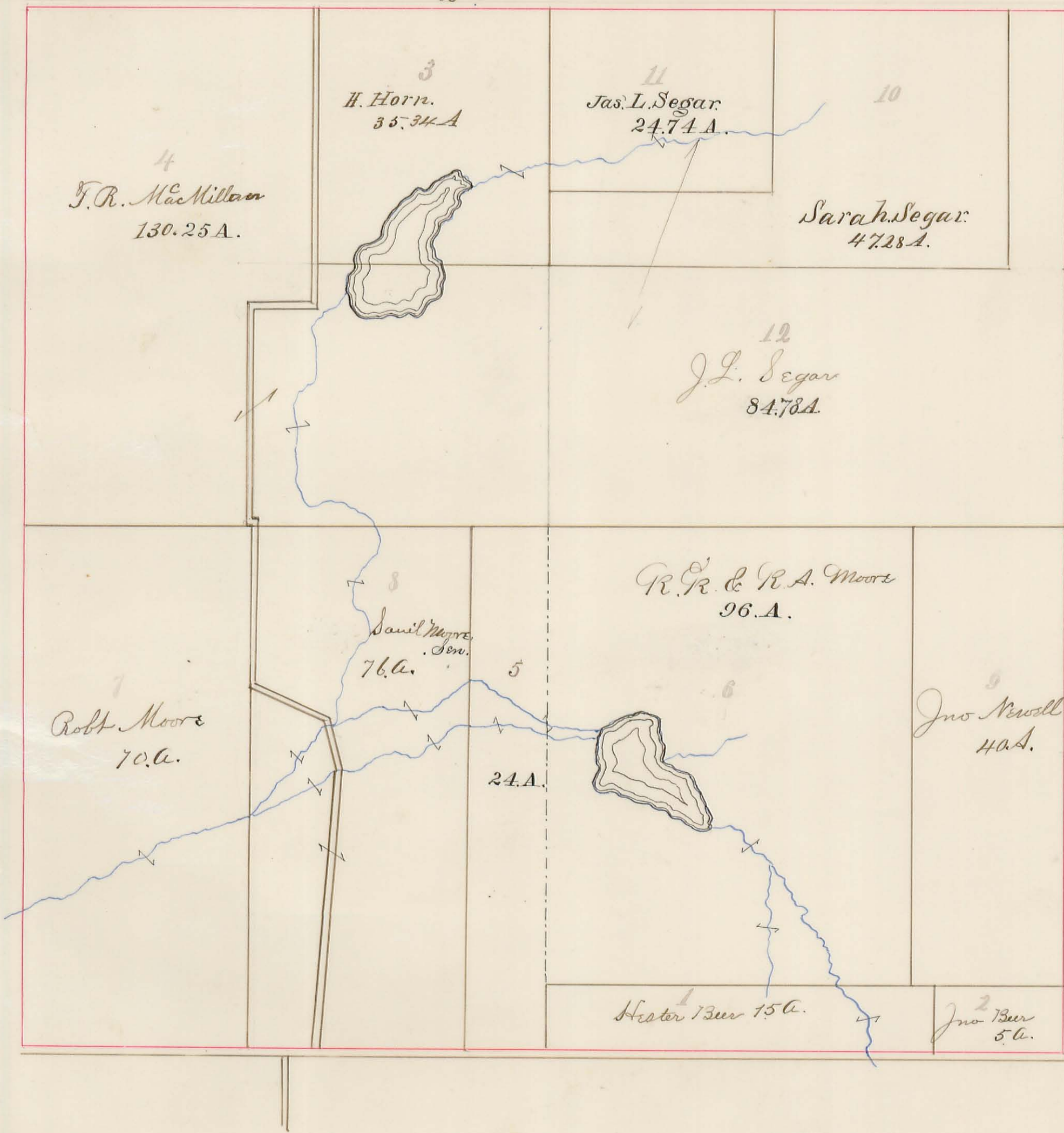


Plat of Section No. 8 R. 14. T. 3.



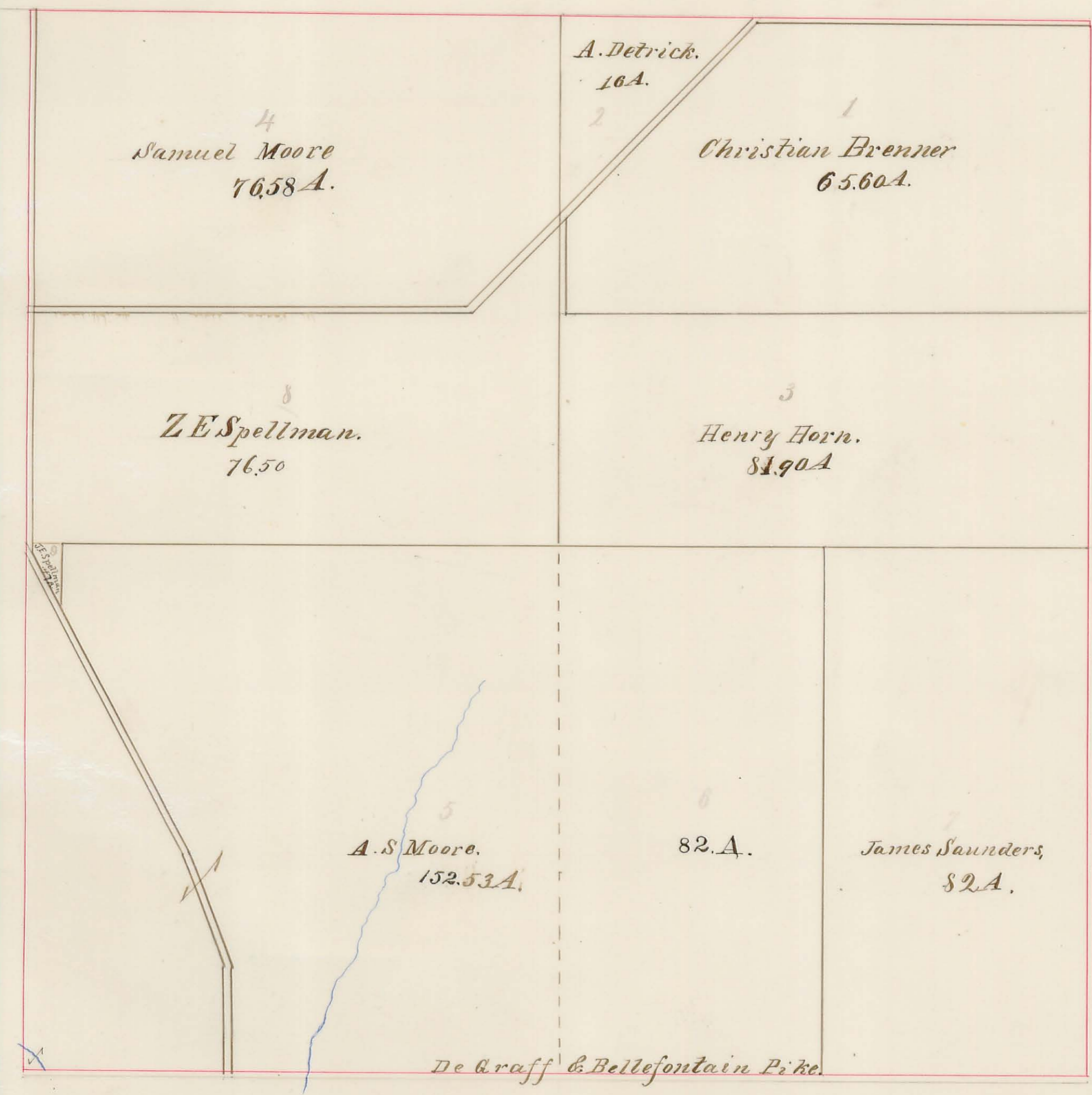
Plat of Section No. **13.** R. **14.** T. **3.**

De Kraff & Bellefontain Pike.



6.

Plat of Section No. 14 R. 14 T. 3.




Plat of Section No. 19. R. 14. T. 3.

De Craff. & Bellefontaine Pike.



Plat of Section No. 20 R. 14 T. 3.

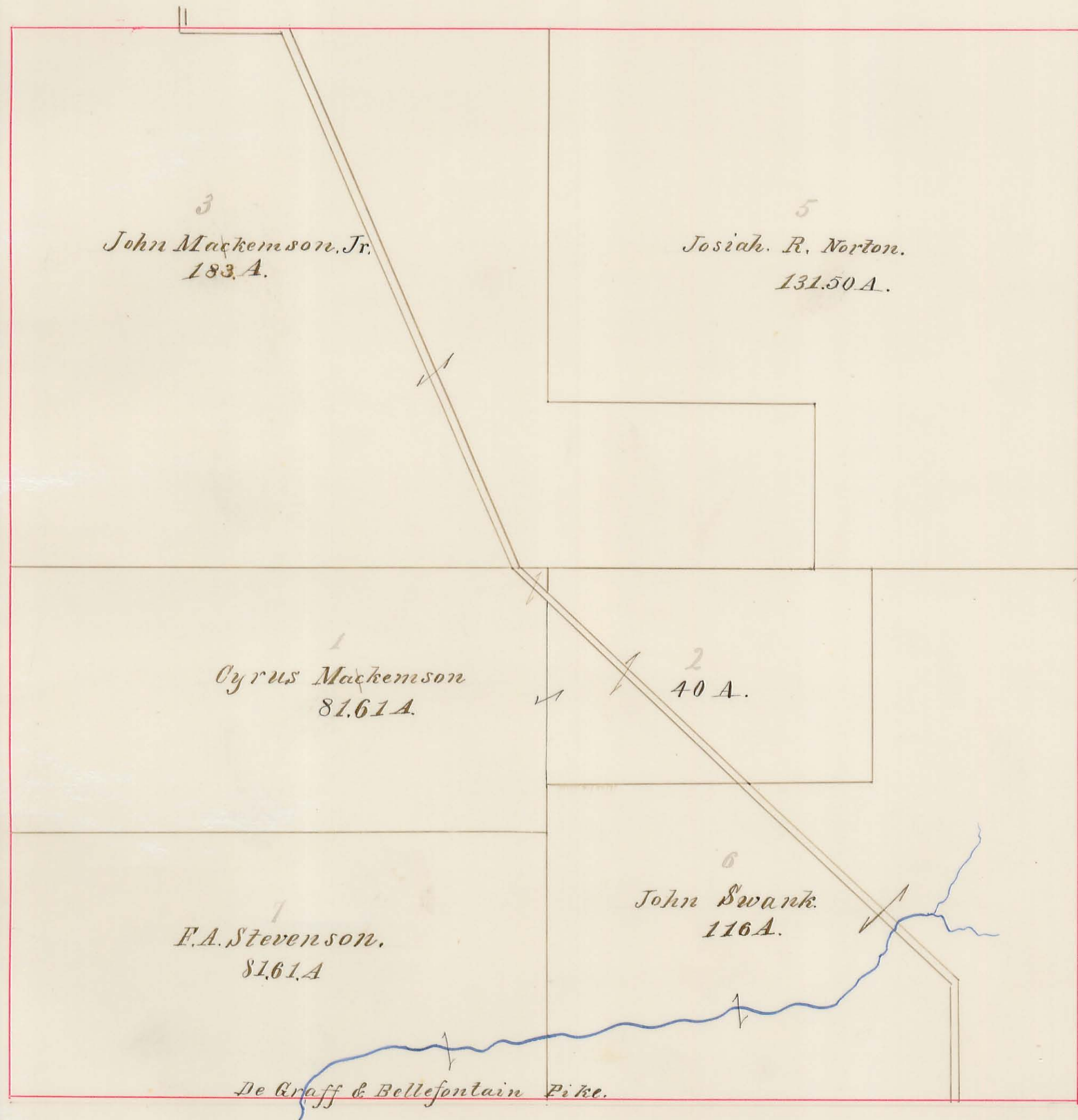


Plat of Section No. 25 R. 14 T. 3

De Graff & Bellefontain Pike.

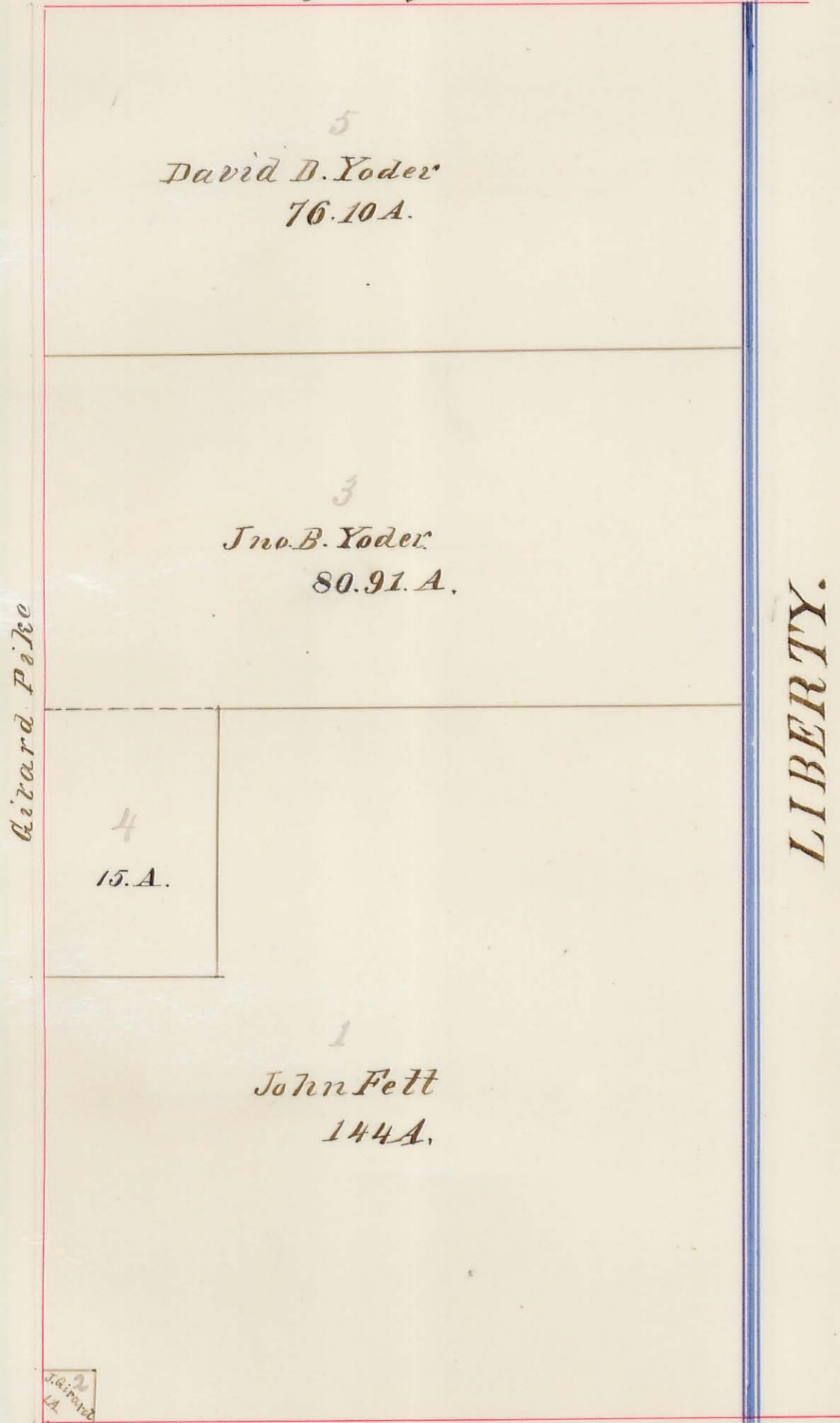


Plat of Section No. 26. R. 14. T. 3.



Plat of Section No. 4 R. 13 T. 4

West Liberty & Logansville Pike.



5
David B. Yoder
76.10 A.

3
Jno. B. Yoder
80.91 A.

4
15 A.

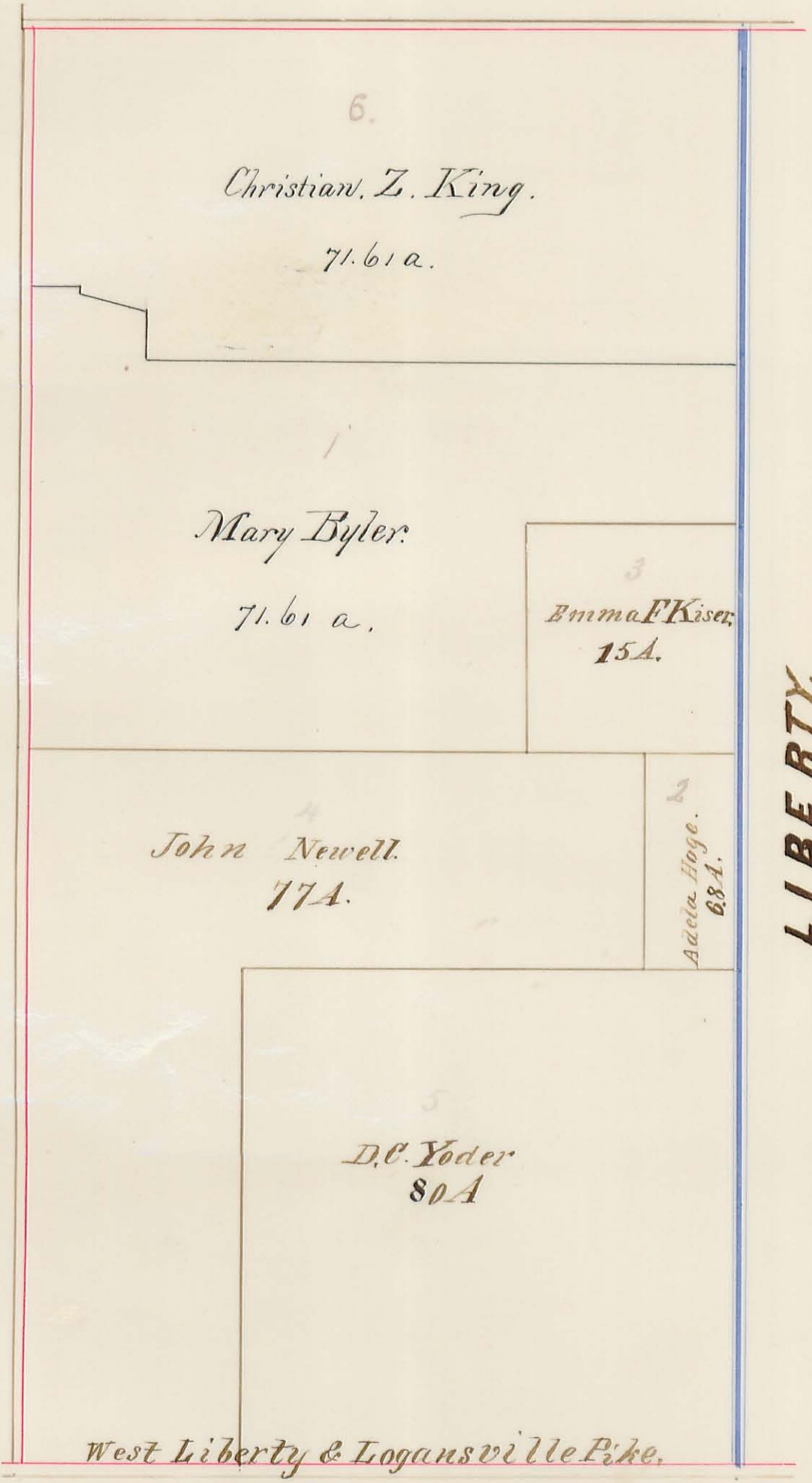
1
John Fett
144 A.

David Pike

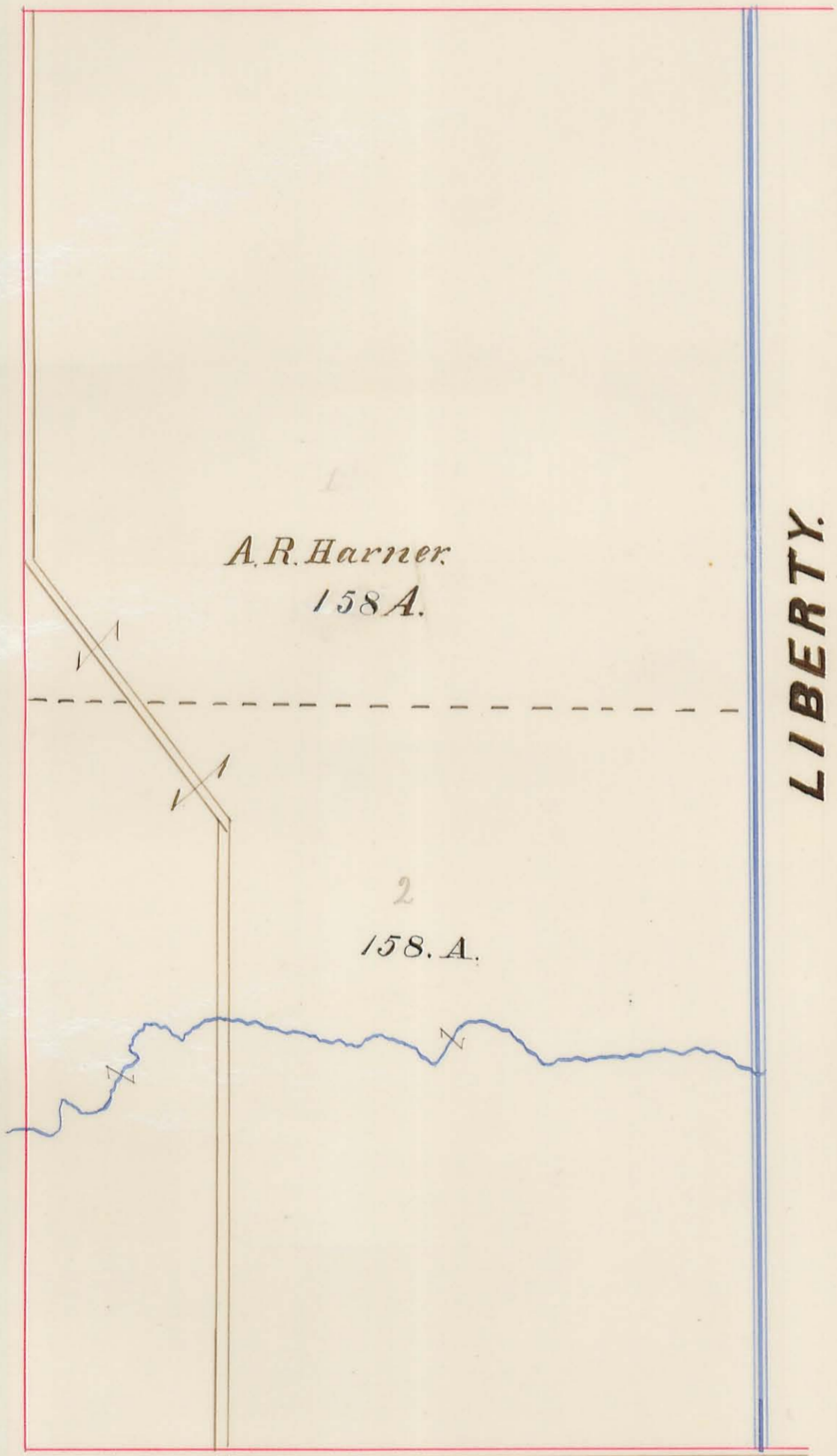
LIBERTY.

1/4

Plat of Section No. 5 R. 13 T. 4

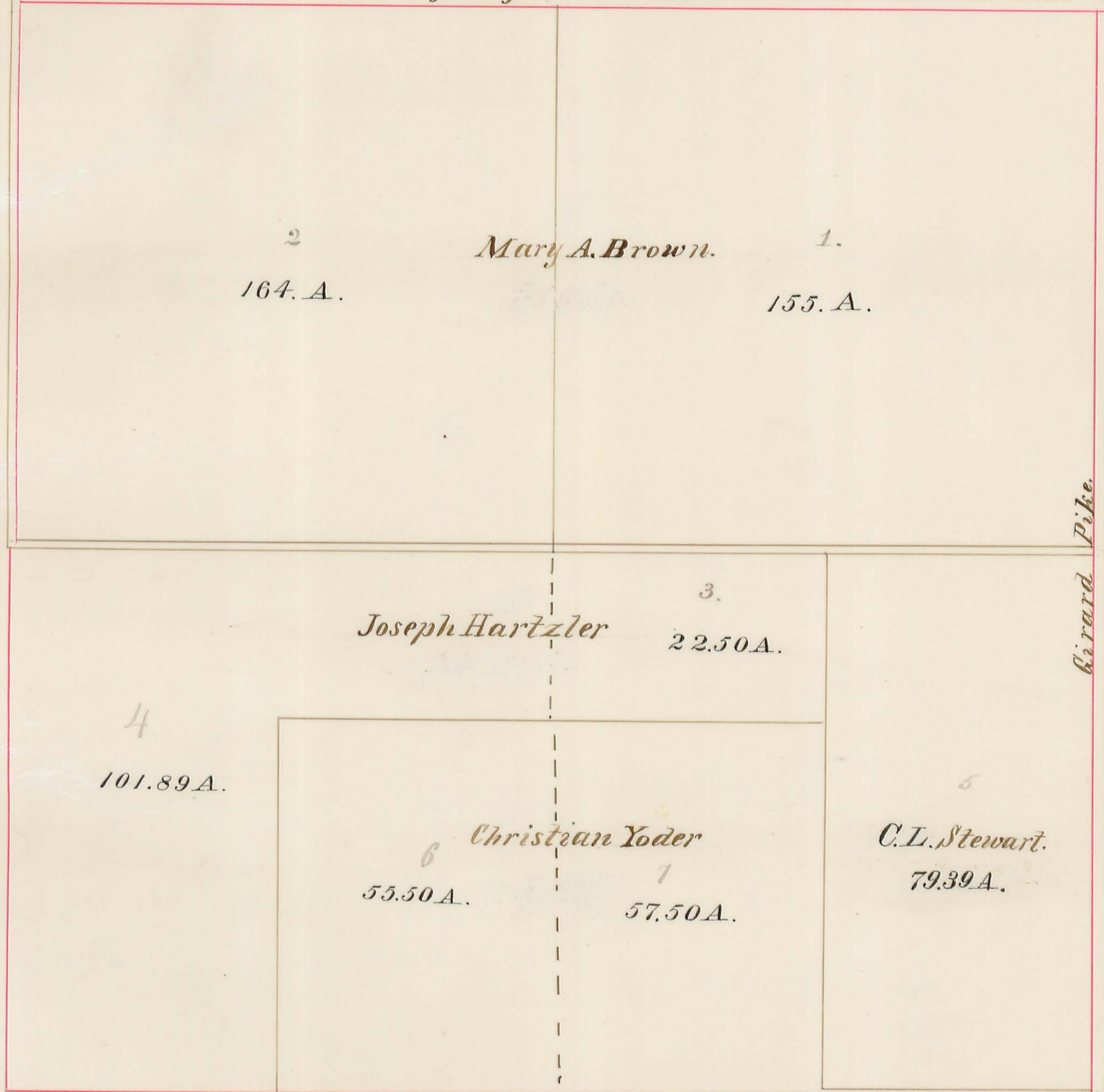


Plat of Section No. 6 R. 13 T. 4

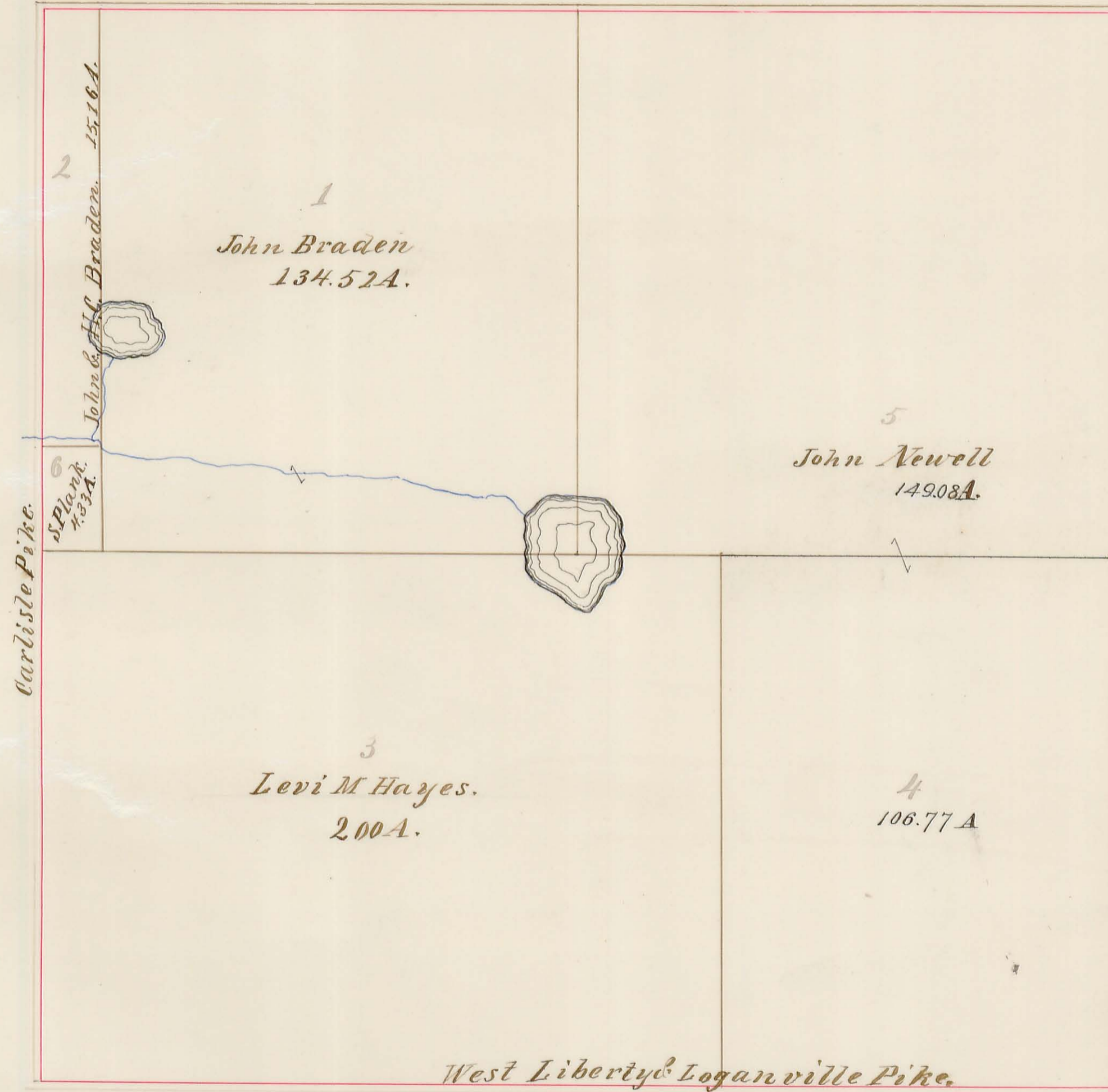


Plat of Section No. 10 R. 13 T. 4

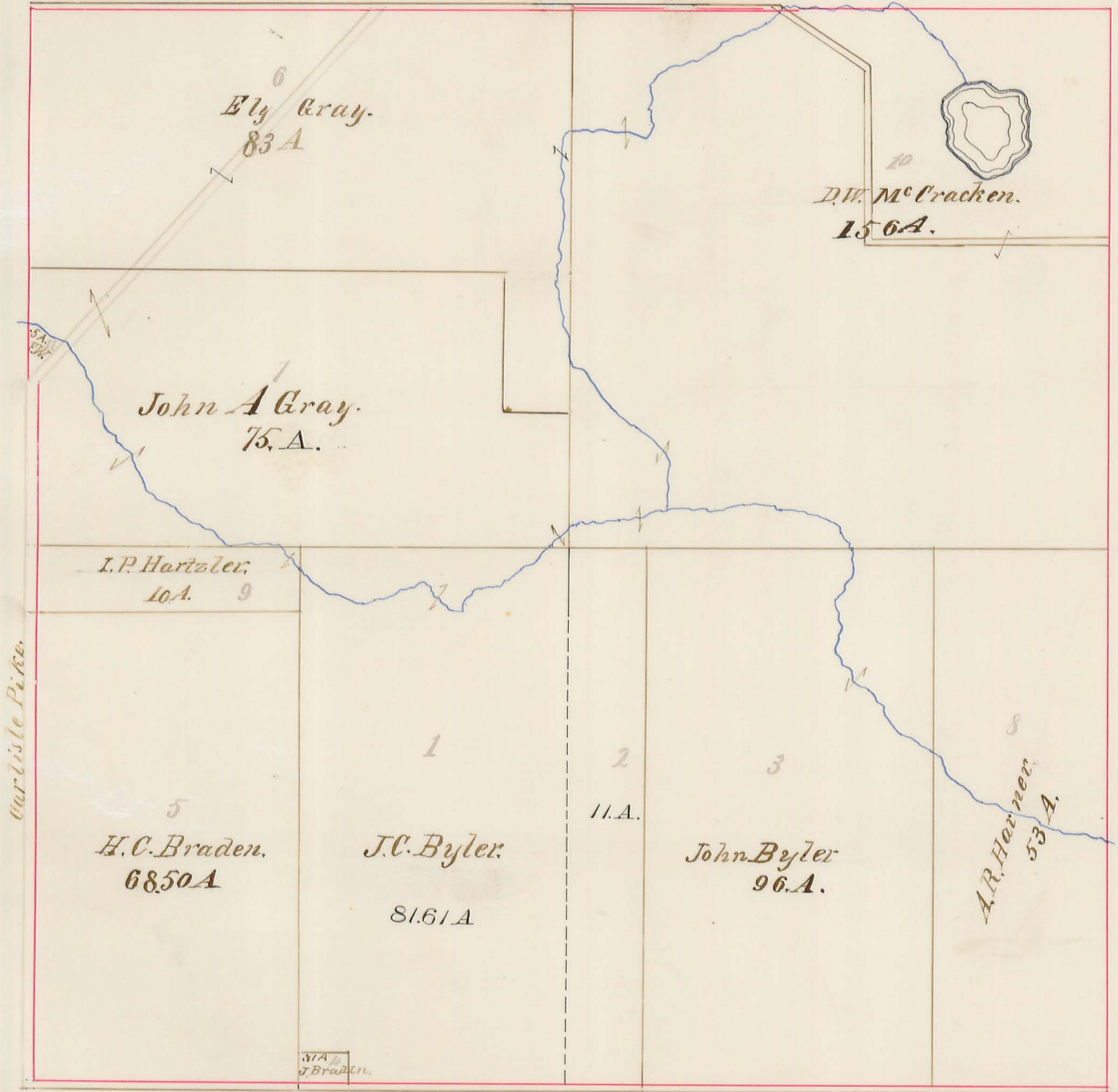
West Liberty & Logansville Pike.



Plat of Section No. 11 R. 13 T. 4



Plat of Section No. **12** R. **13.** T. **4.**

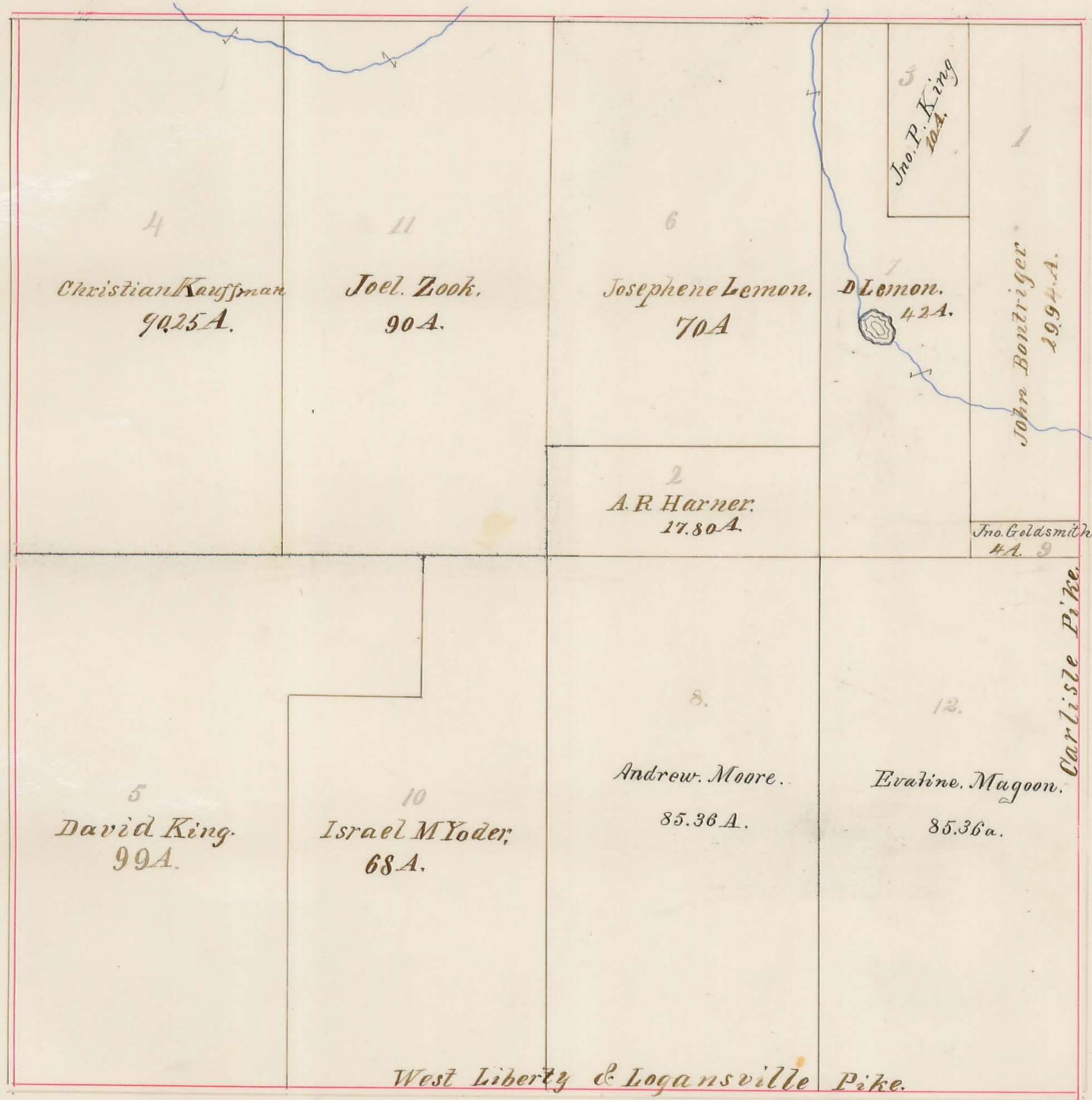


Plat of Section No. **16** R. **13.** T. **4**

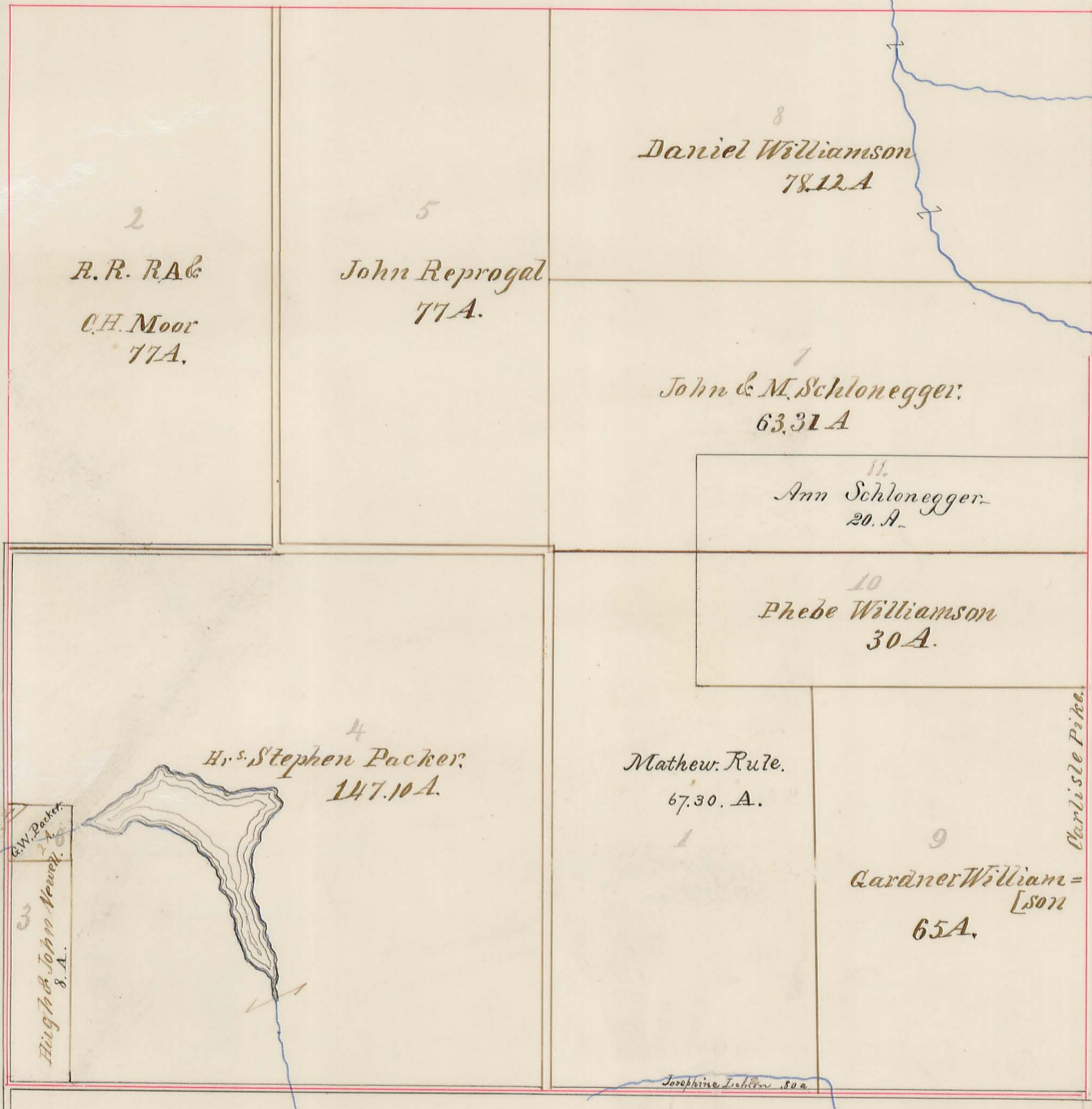
West Liberty & Logansville Pike.

<p>2 D. Boyer 3/24</p> <p>5 Jno. P. King. 80.87A</p>	<p>1/2 1/4 J. Hartzler</p> <p>1 Samuel Alexander 83.88A</p>	<p>1 Hugh Newell. 168A.</p>
<p>8 Joseph Woods 168A.</p>	<p>3 Mary A Brown. 83.25A.</p>	<p>9. Evaline Magoon. 41.87A.</p> <hr/> <p>6. Andrew Moore. 41.88A.</p>

Plat of Section No. 17 R. 13. T. 4.

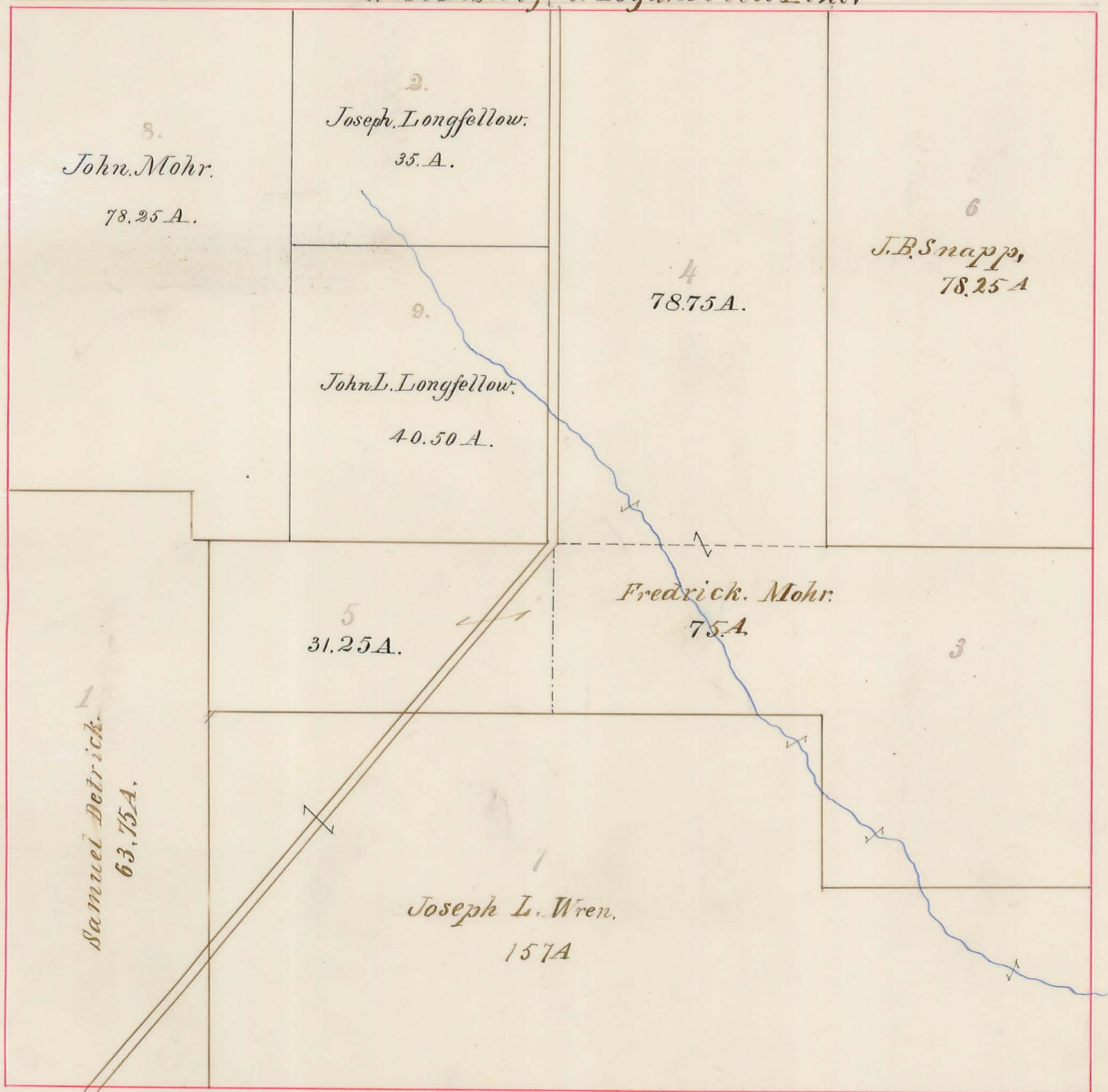


Plat of Section No. 18. R. 13 T. 4.

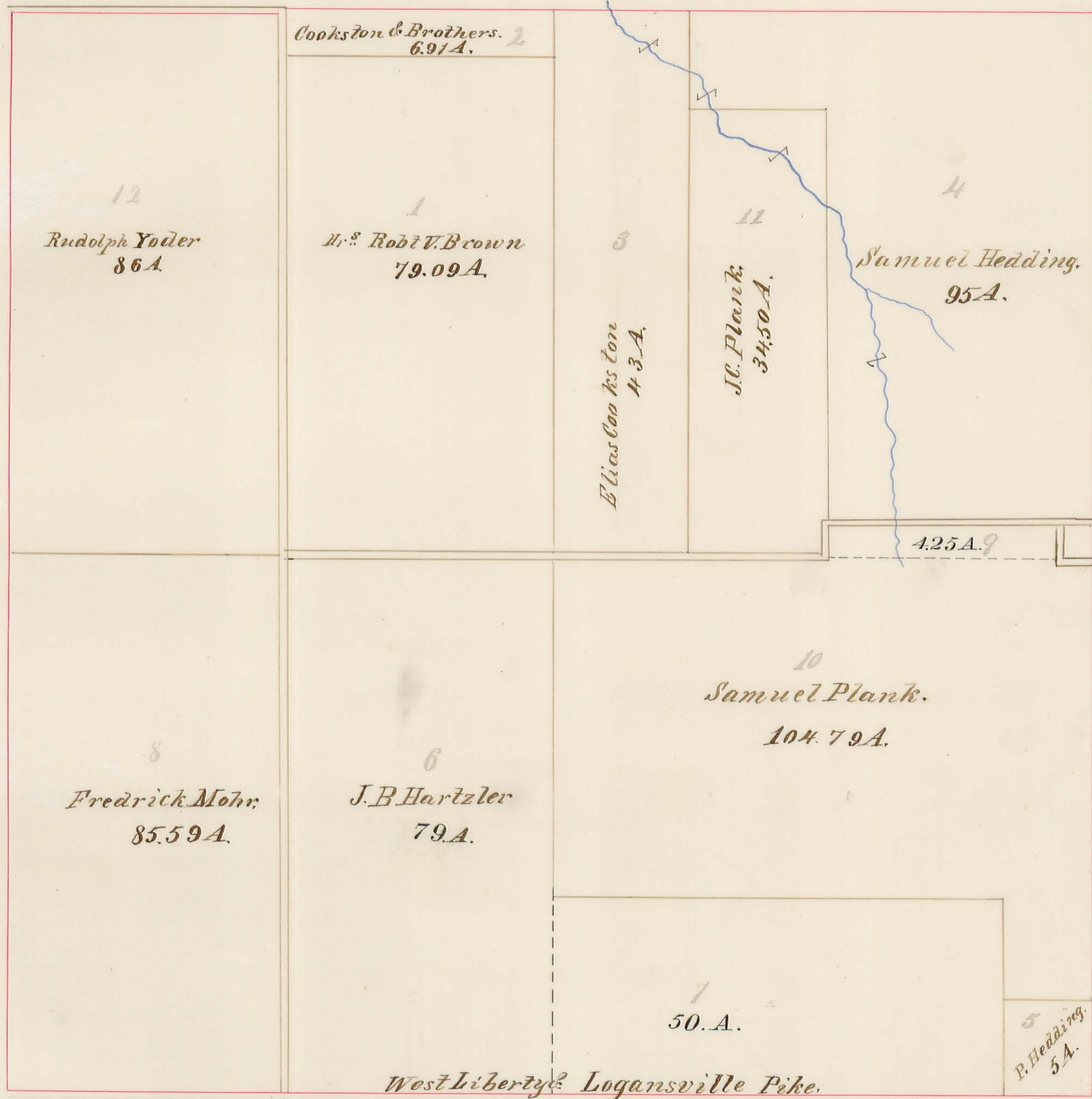


Plat of Section No. **22** R. **13** T. **4**

West Liberty & Logansville Pike.



Plat of Section No. 23. R. 13 T. 4.



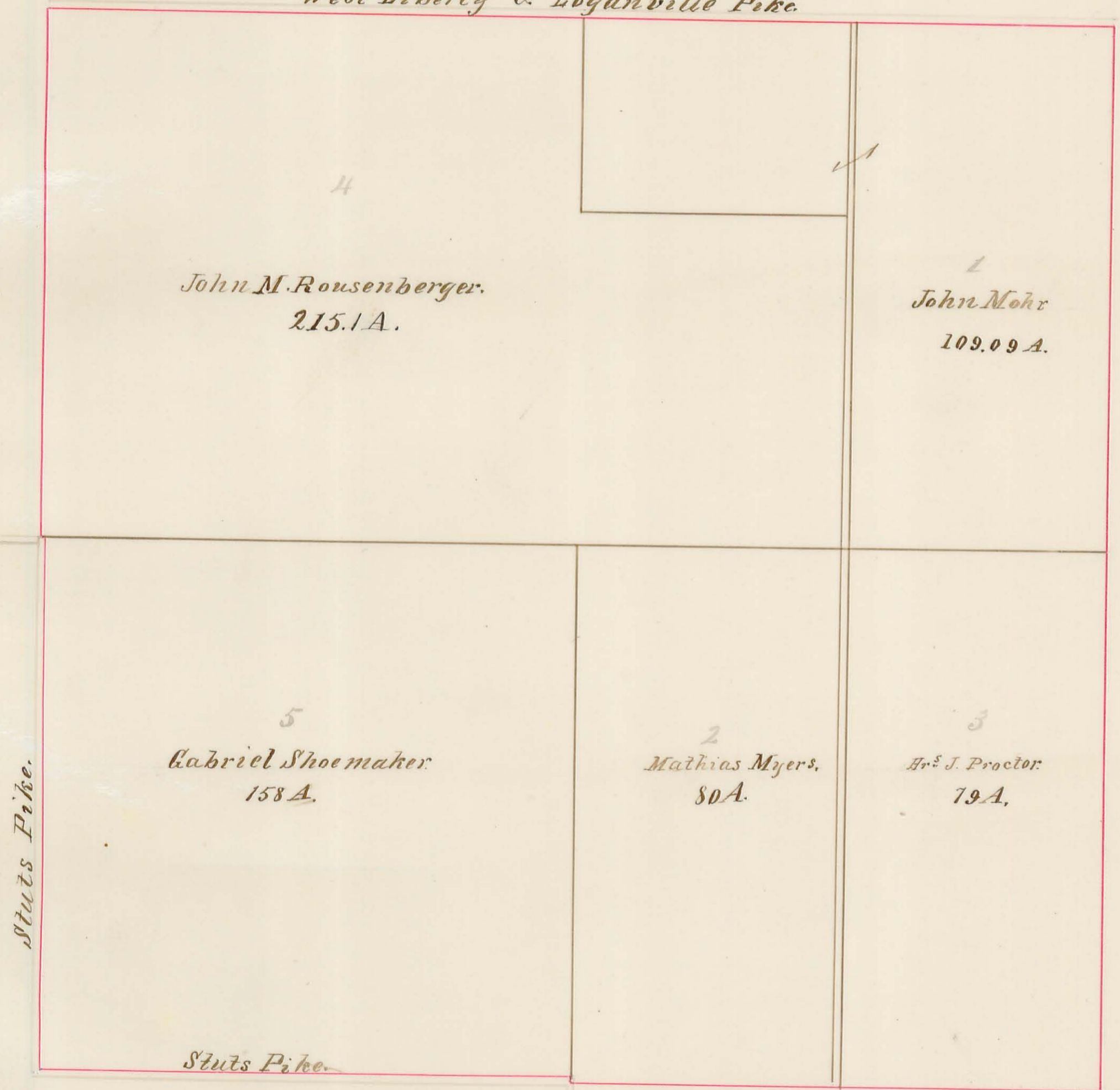
Plat of Section No. 24 R. 13 T. 4.



23.

Plat of Section No. 28. R. 13 T. 4.

West Liberty & Loganville Pike



4
John M. Rousenberger.
215.1 A.

1
John Mohr
109.09 A.

5
Gabriel Shoemaker
158 A.

2
Mathias Myers,
80 A.

3
Mrs. J. Proctor
79 A.

Stuts Pike.

Stuts Pike.

Plat of Section No. 29 R. 13 T. 4.



Plat of Section No. 30 R. 13 T. 4

<p>7 H. & John Makemson 74 A.</p>	<p>5 Jacob Miller 40</p>	<p>3 J. Y. Kaufman, 52.52 A.</p>	<p>4 C. F. Krabill, 100.50 A.</p>
	<p>1 A. Hover 37.50 A</p>		
<p>8 Eliza M Willson 146.16 A.</p> 		<p>2 Moses King, 76 A Should be 61 acre</p>	<p>6 Conrad Mohr: 95 A</p>