

# BOKESCREEK TOWNSHIP, 1890

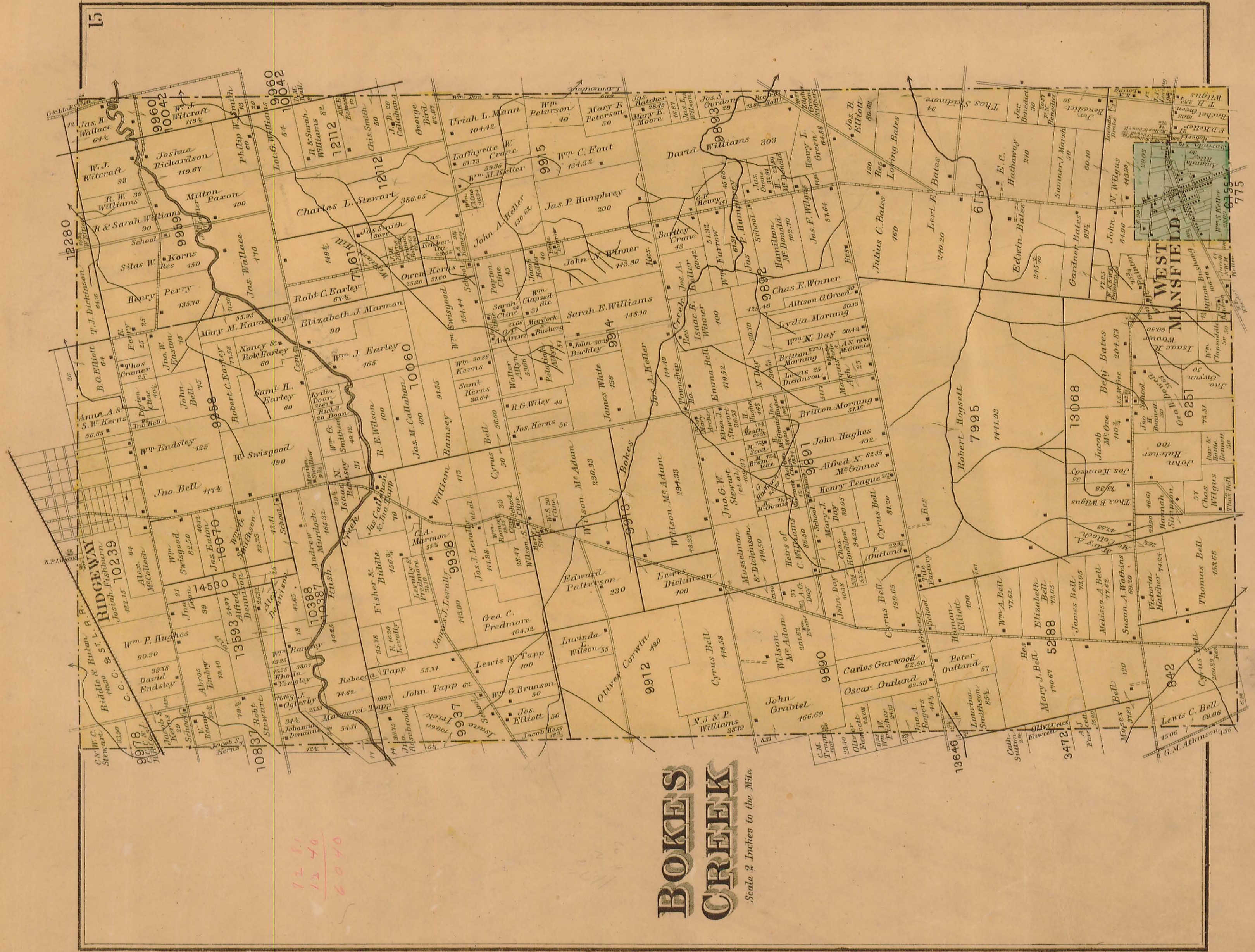
Scale, chains per inch.

Plat of Military Survey No.

Original Quantity

Acres. Original Proprietor

Survey	PAGE		Survey	PAGE
6155	24		9958	5
842	20		9959	6
3472	19		9960	6
5288	19		9961	10
6154	22		9978	1
6251	23		10060	9
7161	10		10239	2
7995	21		10382	4
9890	15		10837	4
9891	16		12112	10
9892	17		12280	3
9893	18		13068	23
9912	11		13593	4
9913	12		13646	19
9914	13		14330	4
9915	14		16070	4
9937	7			
9938	8			



**WEST  
MANSFIELD**

**BOKES  
CRENK**

Scale 2 Inches to the Mile


12 81  
12 40  
6040

**BOKESCREEK TOWNSHIP.** 1890

Scale, chains per inch.

Plat of Military Survey No. 9978 Original Quantity

Acres. Original Proprietor



# BOKESCREEK TOWNSHIP.

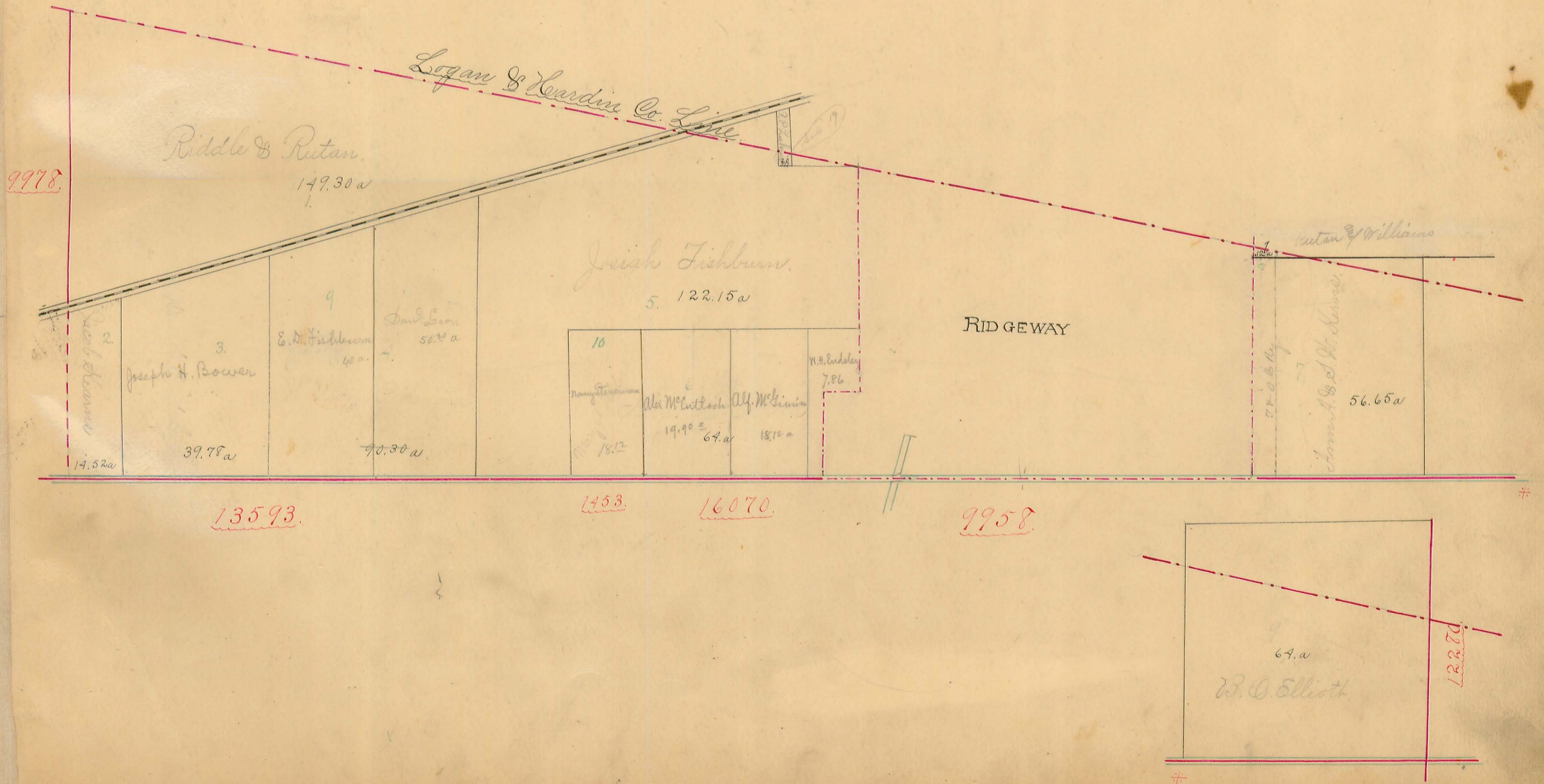
Scale, 10 chains per inch.

2.

Plat of Military Survey No. 10239 Original Quantity

Acres. Original Proprietor

56.65  
11.99  
44.66  
24.67  
19.99  
24.67




**BOKESCREEK TOWNSHIP.**

Scale, chains per inch.

3.

Plat of Military Survey No. 12280 Original Quantity

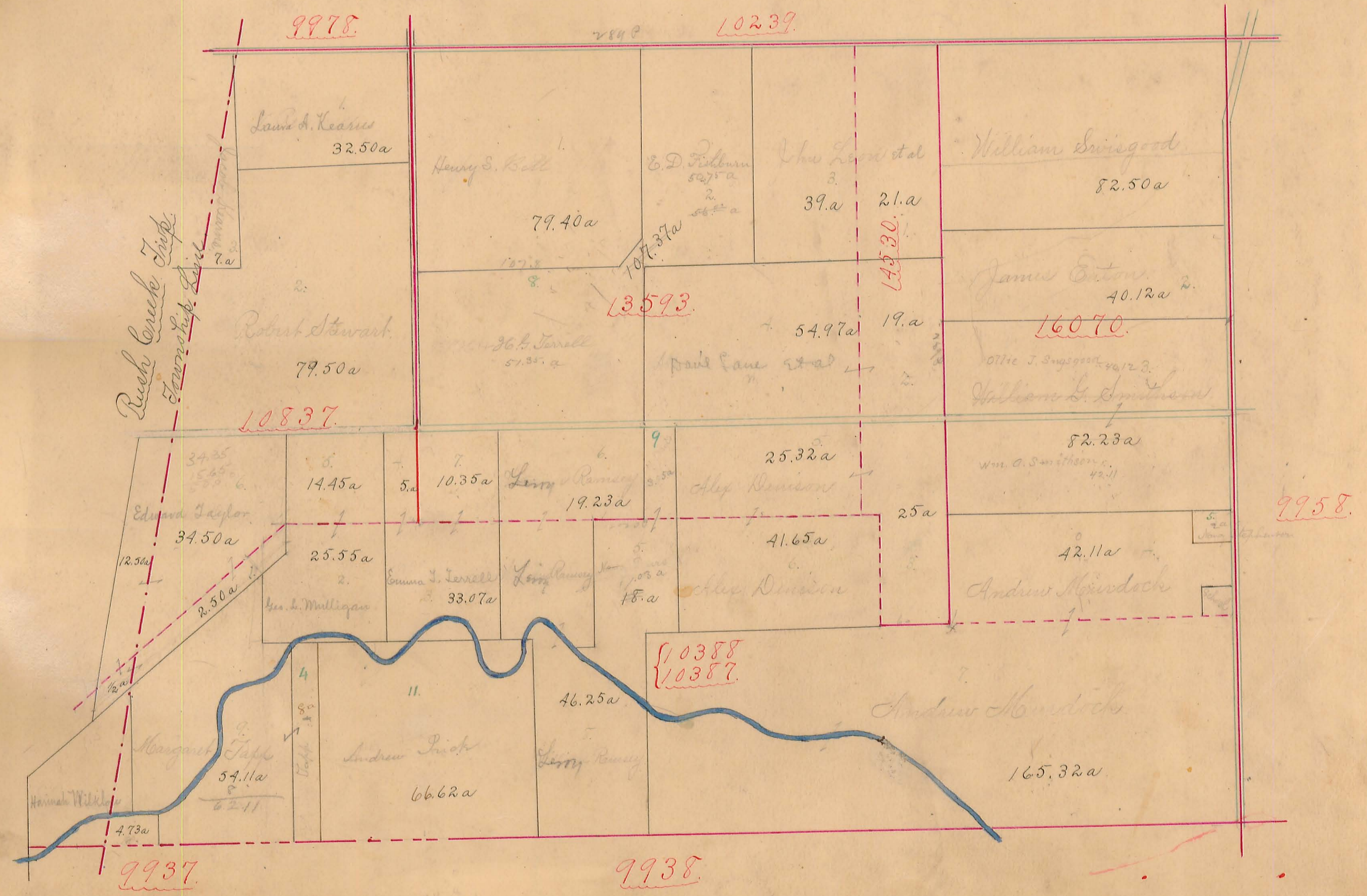
Acres. Original Proprietor



# BOKESCREEK TOWNSHIP. 1890

Scale, chains per inch.

Plat of Military Survey No. 10837 Original Quantity 800 Acres. Original Proprietor  
 13593 393A  
 14530 50A  
 16070 265A  
 10388 500A  
 10387



**BOKESCREEK TOWNSHIP.**

Scale, 10 chains per inch.

5.

Plat of Military Survey No. 9958 Original Quantity 1000 Acres. Original Proprietor

16070.

10388  
10387.



9959.

10060

# BOKESCREEK TOWNSHIP.

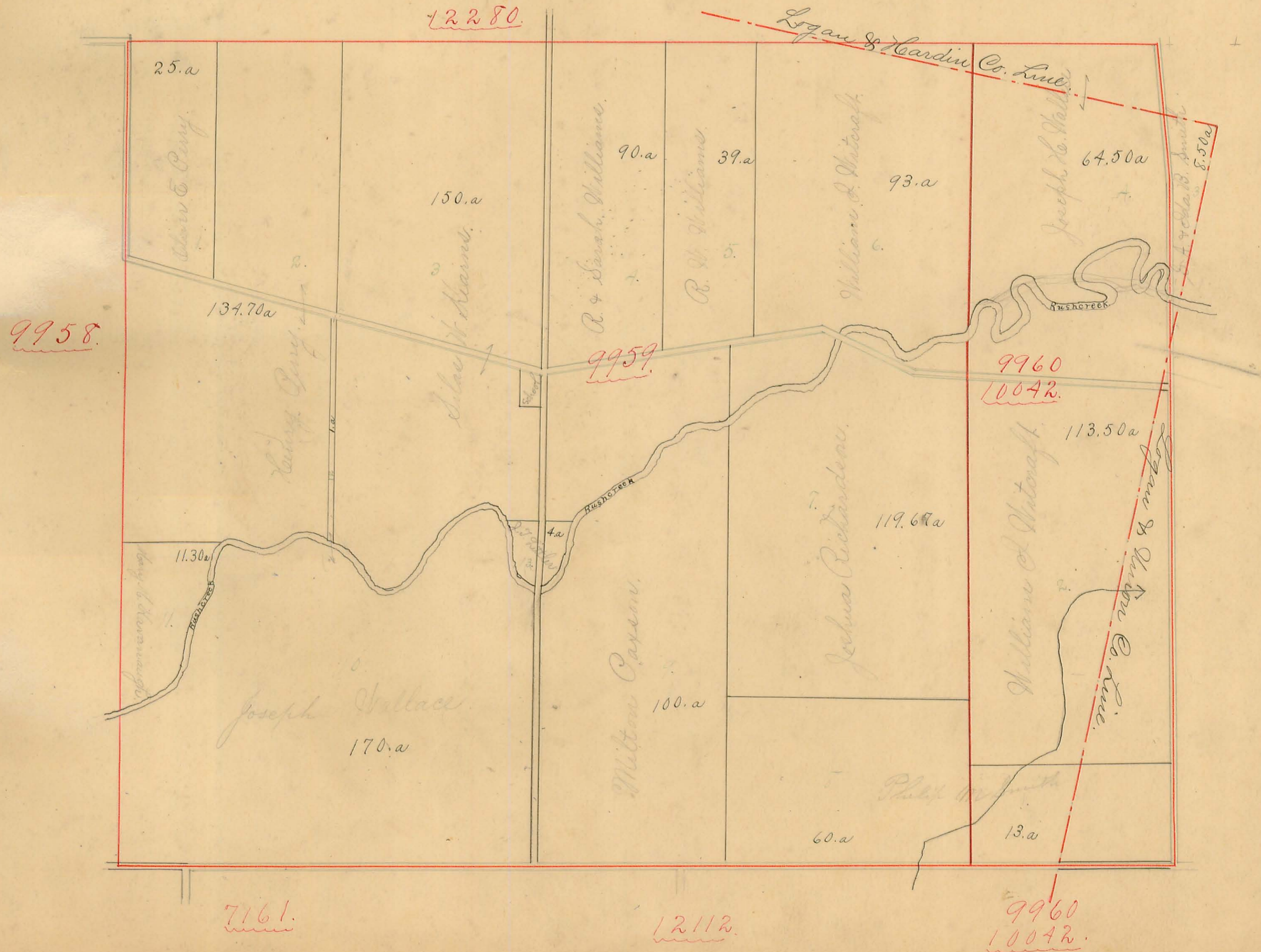
Scale, chains per inch.

6.

Plat of Military Survey No. 9959 Original Quantity

Acres. Original Proprietor

{ 9960  
10042



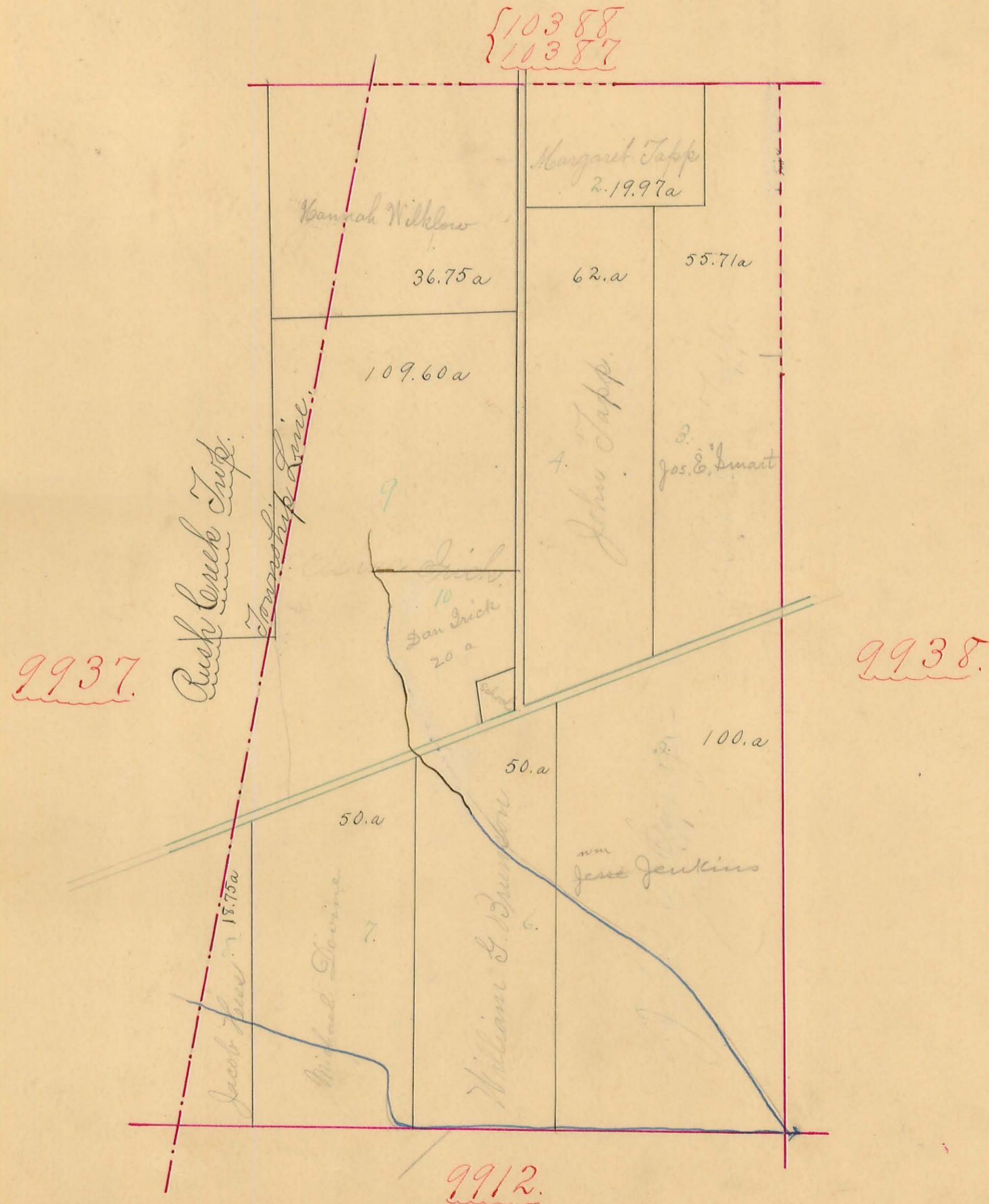


# BOKESCREEK TOWNSHIP.

Scale, 10 chains per inch.

7.

Plat of Military Survey No. 9937 Original Quantity 1000 Acres. Original Proprietor



# BOKESCREEK TOWNSHIP.

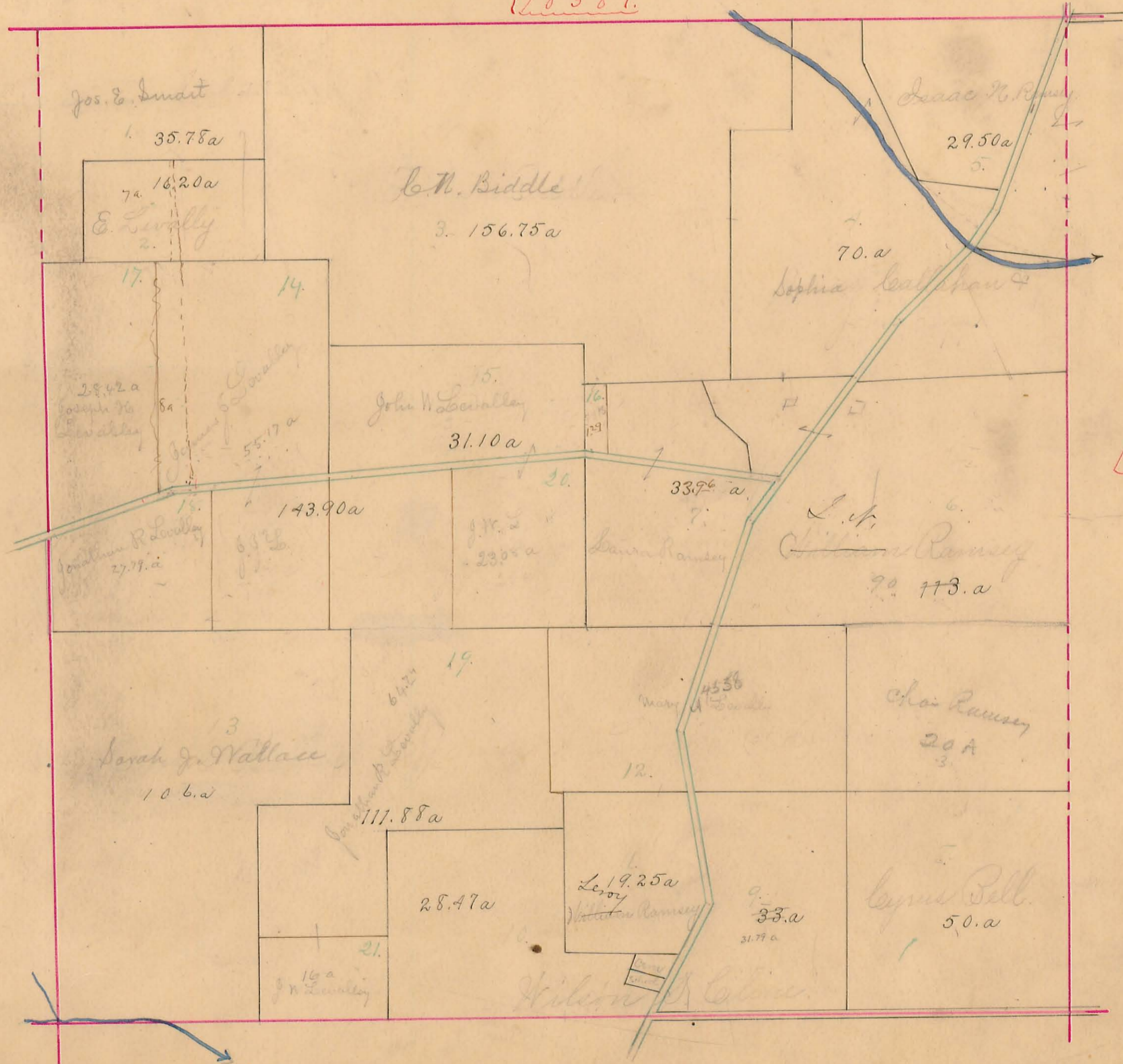
Scale, 1 0 chains per inch.

8.

Plat of Military Survey No. 9938 Original Quantity 1000 Acres. Original Proprietor

No. 16 - Fisher & Biddle 1.9 a

10388  
10387.



21  
22  
23  
24  
25  
26  
27  
28  
29  
30  
31  
32  
33  
34  
35  
36  
37  
38  
39  
40  
41  
42  
43  
44  
45  
46  
47  
48  
49  
50  
51  
52  
53  
54  
55  
56  
57  
58  
59  
60  
61  
62  
63  
64  
65  
66  
67  
68  
69  
70  
71  
72  
73  
74  
75  
76  
77  
78  
79  
80  
81  
82  
83  
84  
85  
86  
87  
88  
89  
90  
91  
92  
93  
94  
95  
96  
97  
98  
99  
100

17.25  
53

9937.

10060.

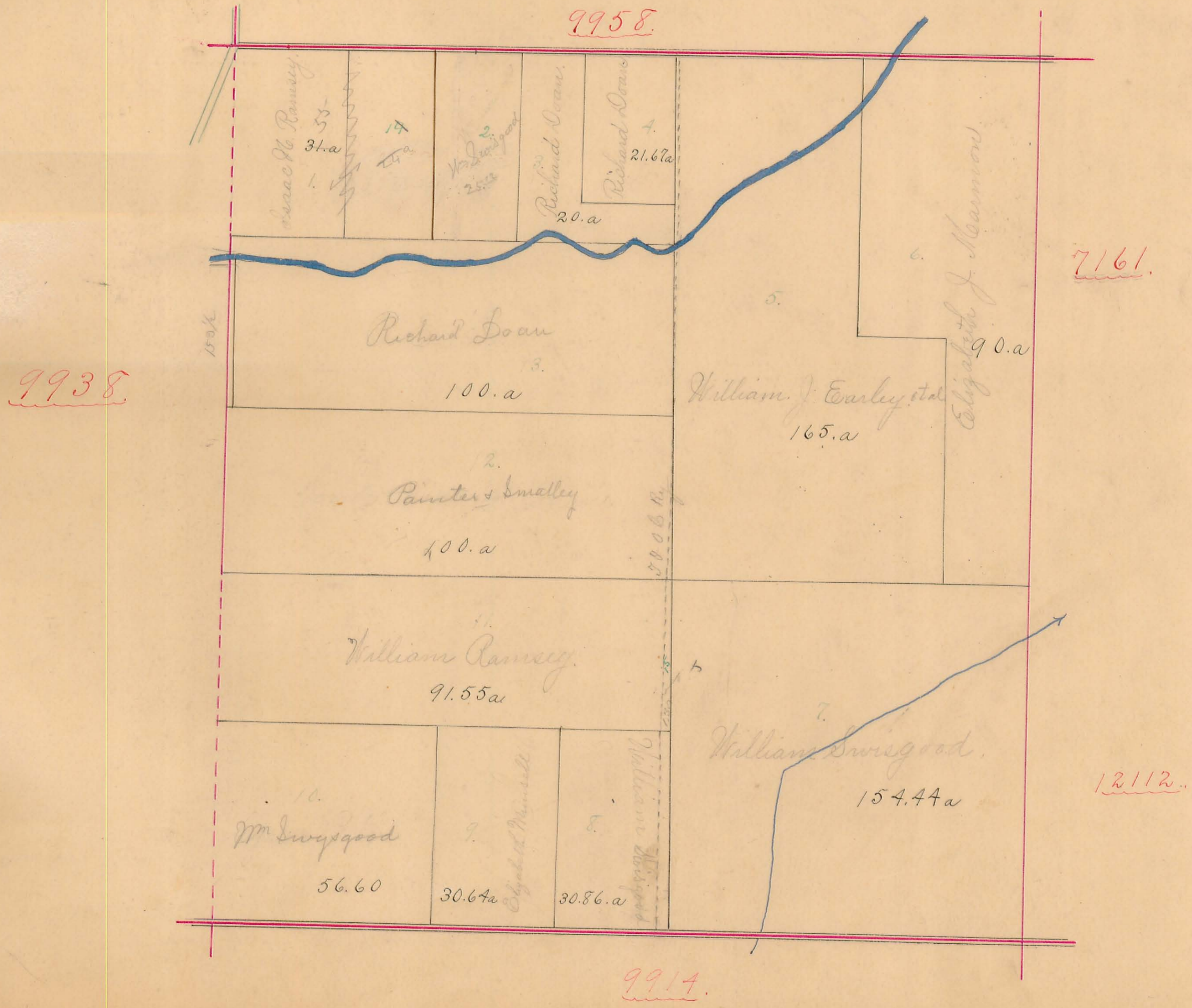
9913.

**BOKESCREEK TOWNSHIP.**

Scale, 10 chains per inch.

9.

Plat of Military Survey No. 10060 Original Quantity  $888\frac{1}{3}$  Acres. Original Proprietor

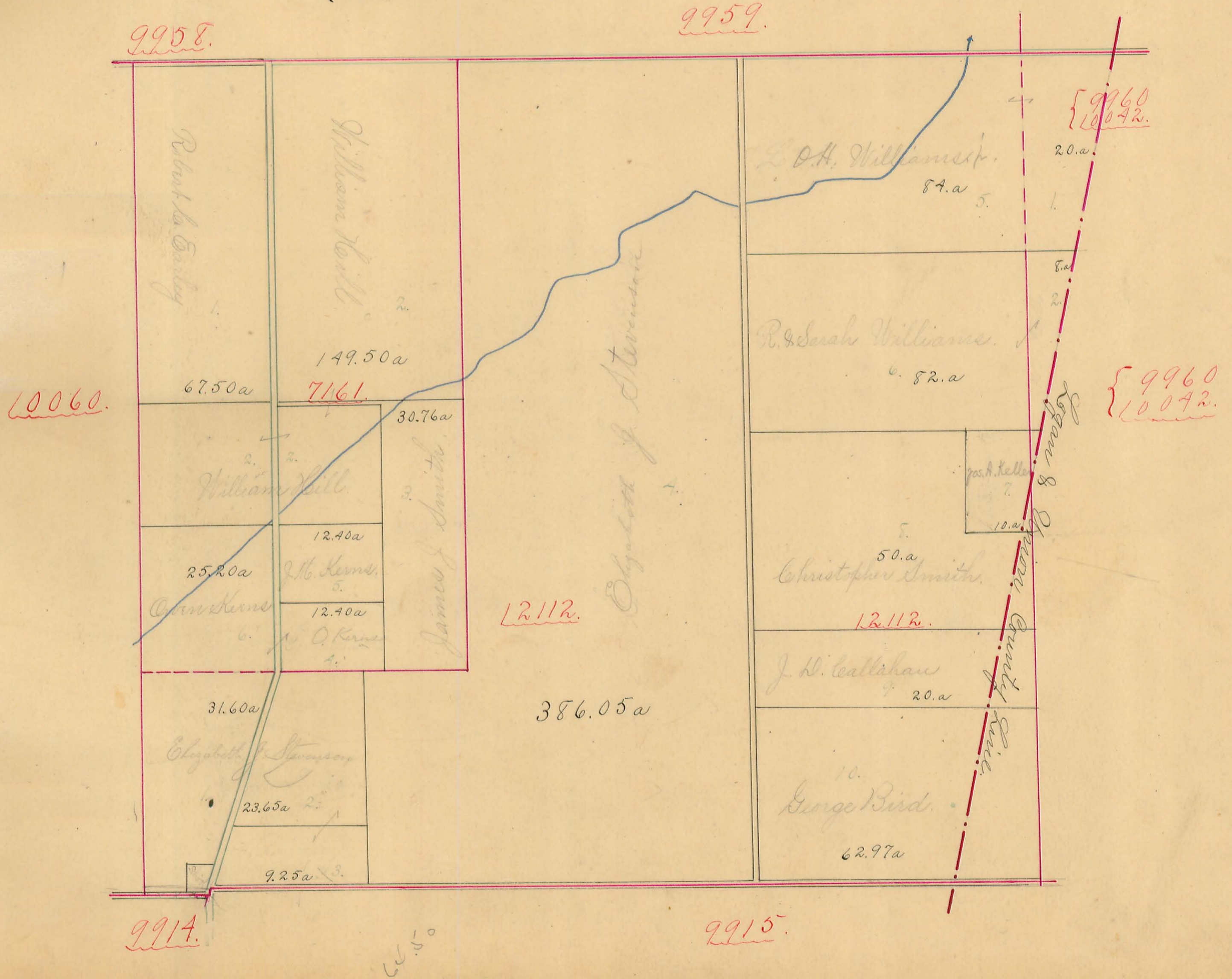


# BOKESCREEK TOWNSHIP.

Scale, 10 chains per inch.

10.

Plat of Military Survey No. 7161 Original Quantity 296 Acres. Original Proprietor  
 12112 1333 1/3 A.  
 12112 466 2/3 A.  
 { 9960 2000 A.  
 { 10042

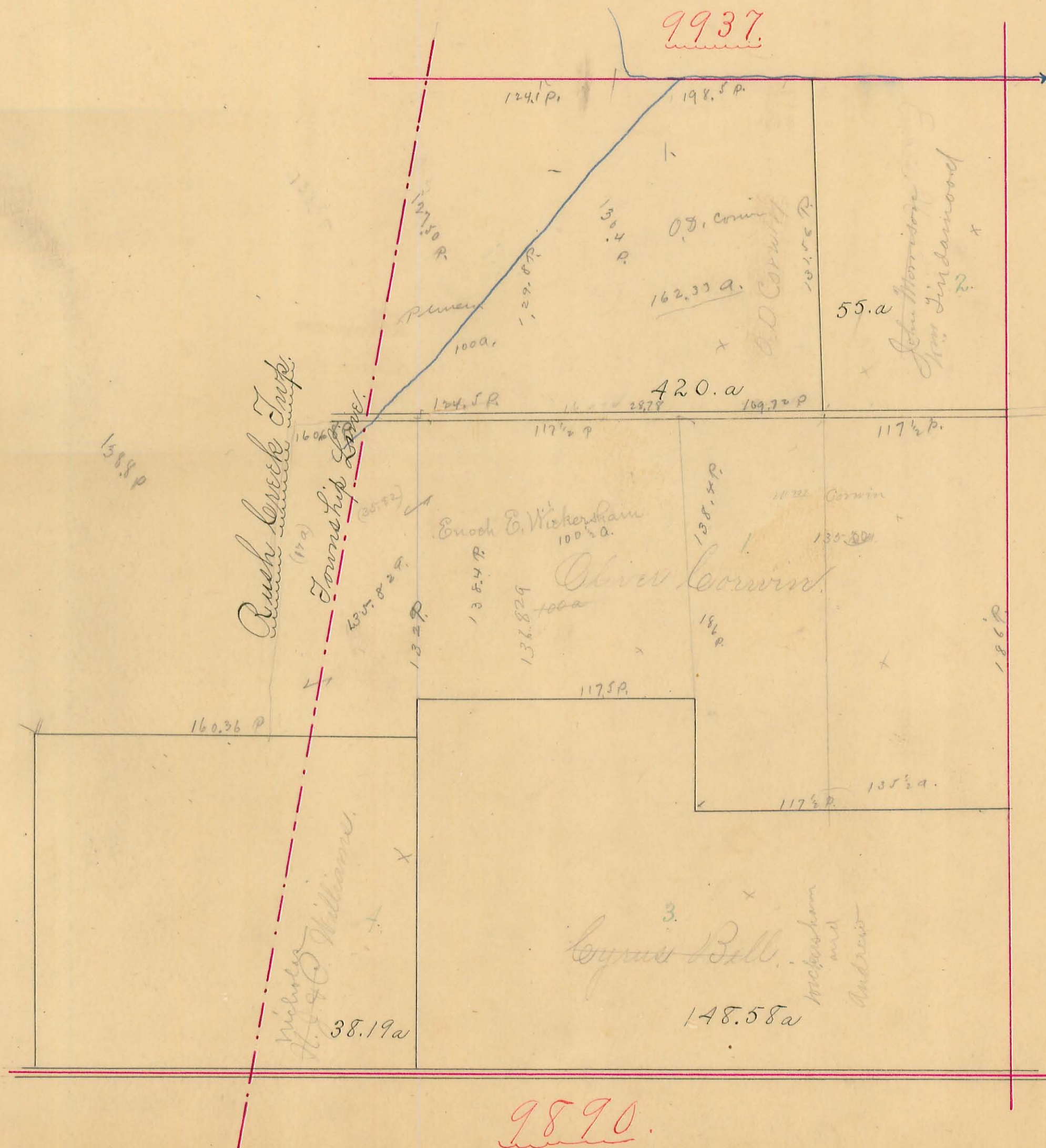


**BOXESCREEK TOWNSHIP.**

Scale, 10 chains per inch.

11.

Plat of Military Survey No. 9912 Original Quantity 1000 Acres. Original Proprietor



9937

9913

9890

Rush Creek Tract

Township Lines

Enoch E. Wickham  
100 a.

Oliver Corwin  
100 a.

Cyrus Bell  
148.58 a

O.S. Corwin  
162.33 a.

John Morrison  
Mrs. Lindwood  
55 a.

Michael  
H. Williams  
38.19 a

Michael  
and  
Andrew

1588 p

160.36 p

124.5 p

124.1 p

198.5 p

127.50 p

129.8 p

130.4 p

131.5 p

117 1/2 p

117 1/2 p

135.8 p

135.4 p

136.82 p

138.4 p

134 p

186 p

117.5 p

117 1/2 p

135 1/2 a.

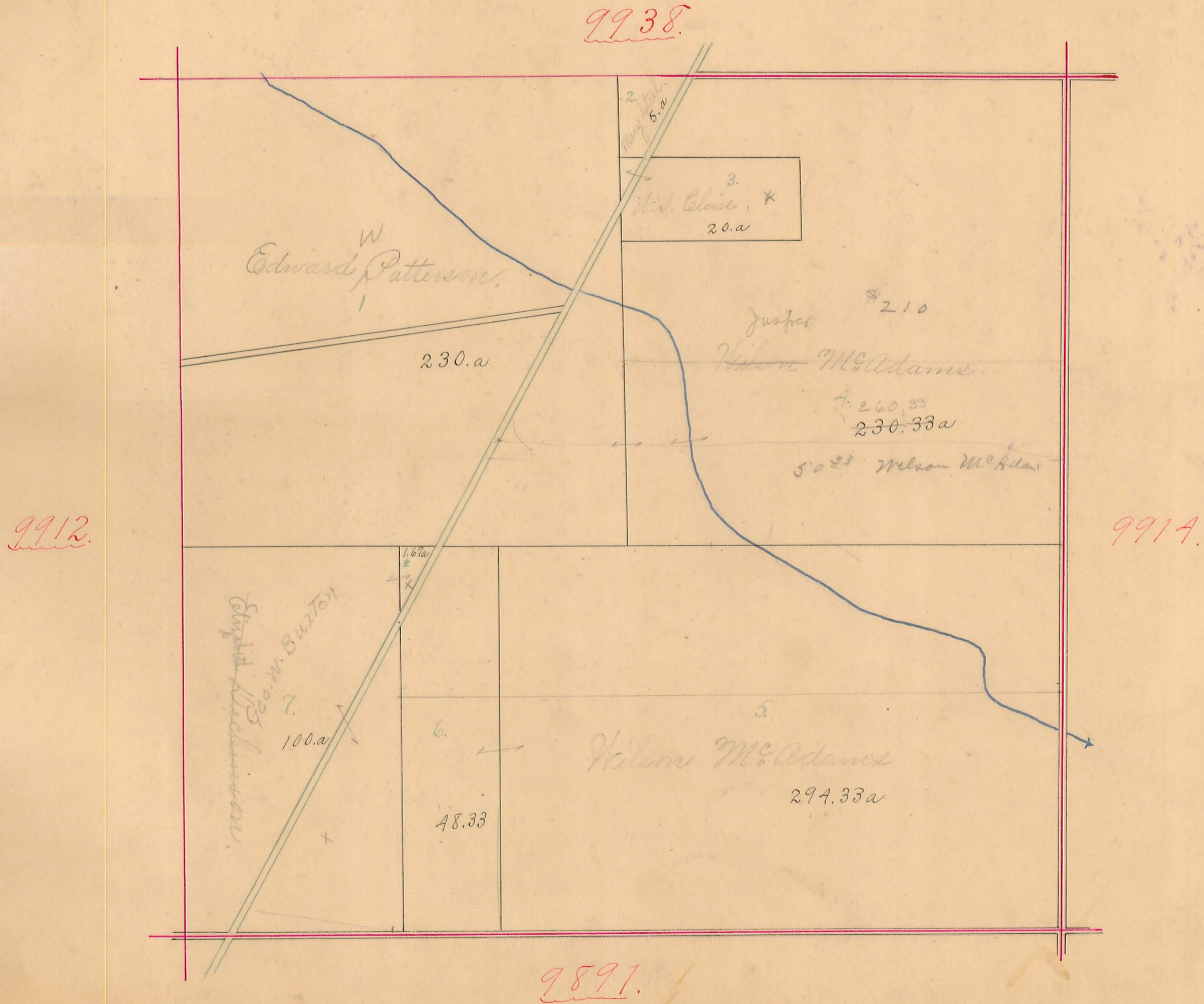
9890

**BOKESCREEK TOWNSHIP.**

Scale, 10 chains per inch.

12.

Plat of Military Survey No. 9918 Original Quantity 1000 Acres. Original Proprietor

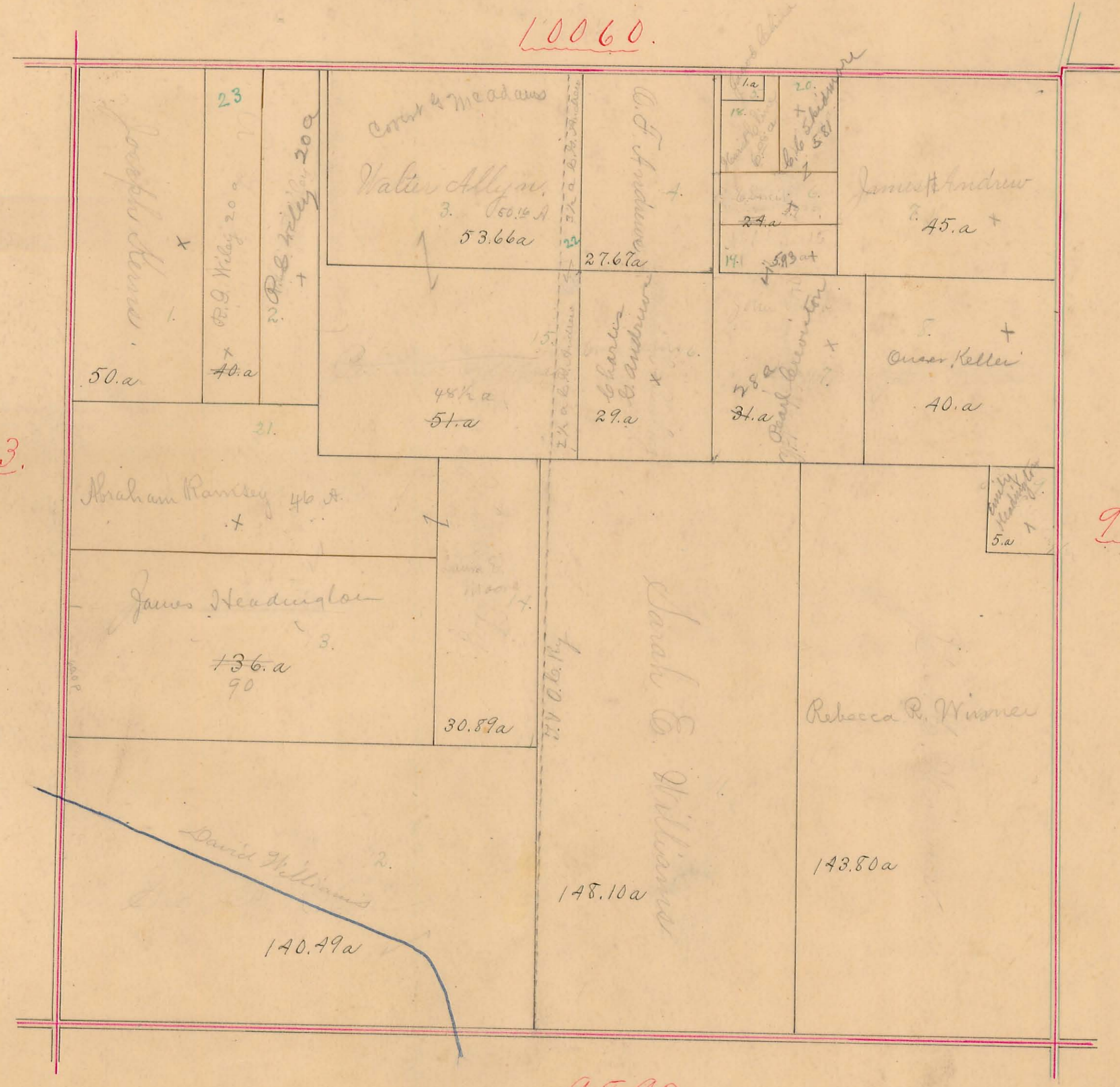


# BOKESCREEK TOWNSHIP.

Scale, 10. chains per inch.

13.

Plat of Military Survey No. 9914 Original Quantity 1000 Acres. Original Proprietor

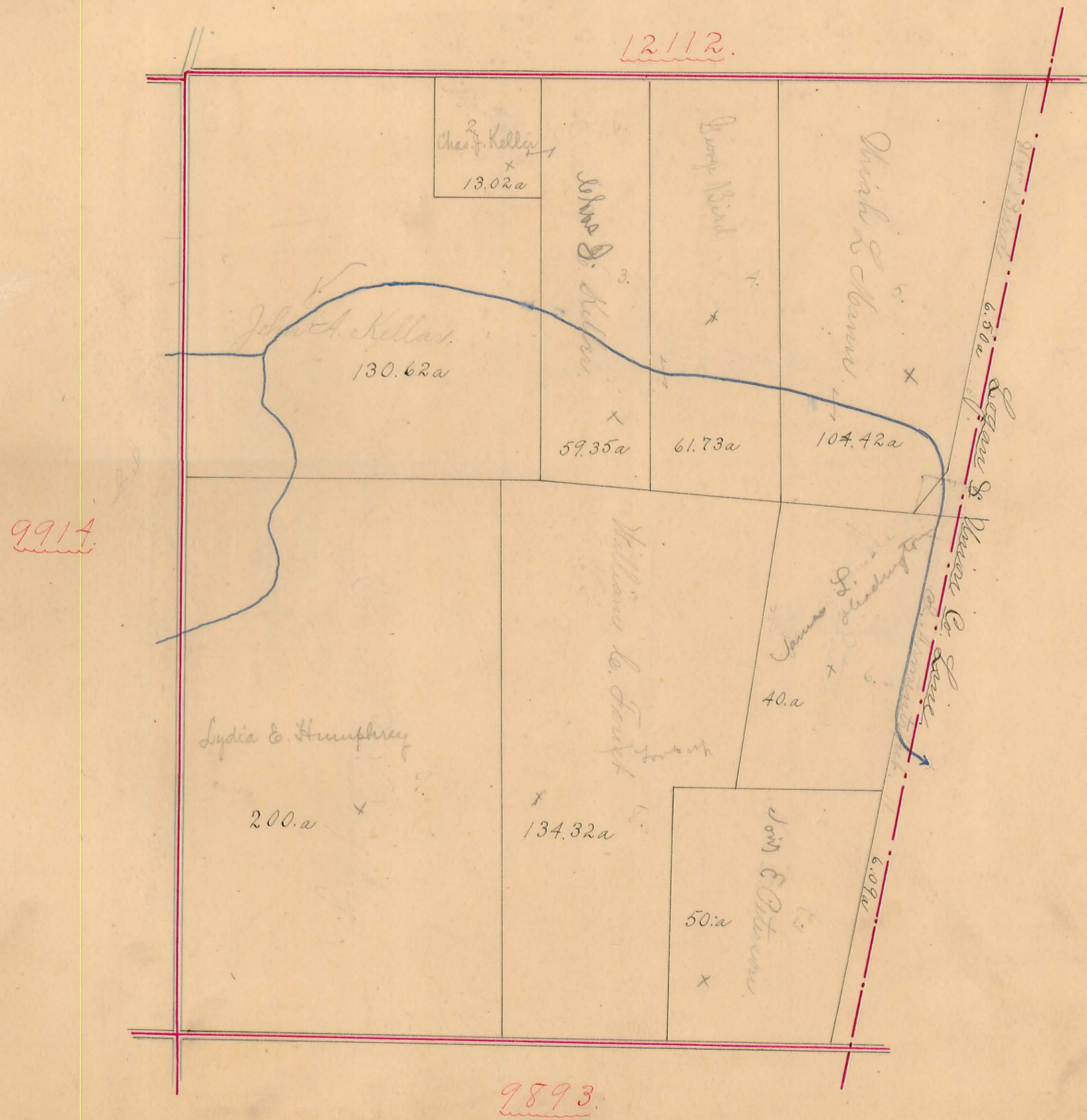


**BOXESCREEK TOWNSHIP.**

Scale, 10 chains per inch.

14.

Plat of Military Survey No. 9915 Original Quantity 1000 Acres. Original Proprietor



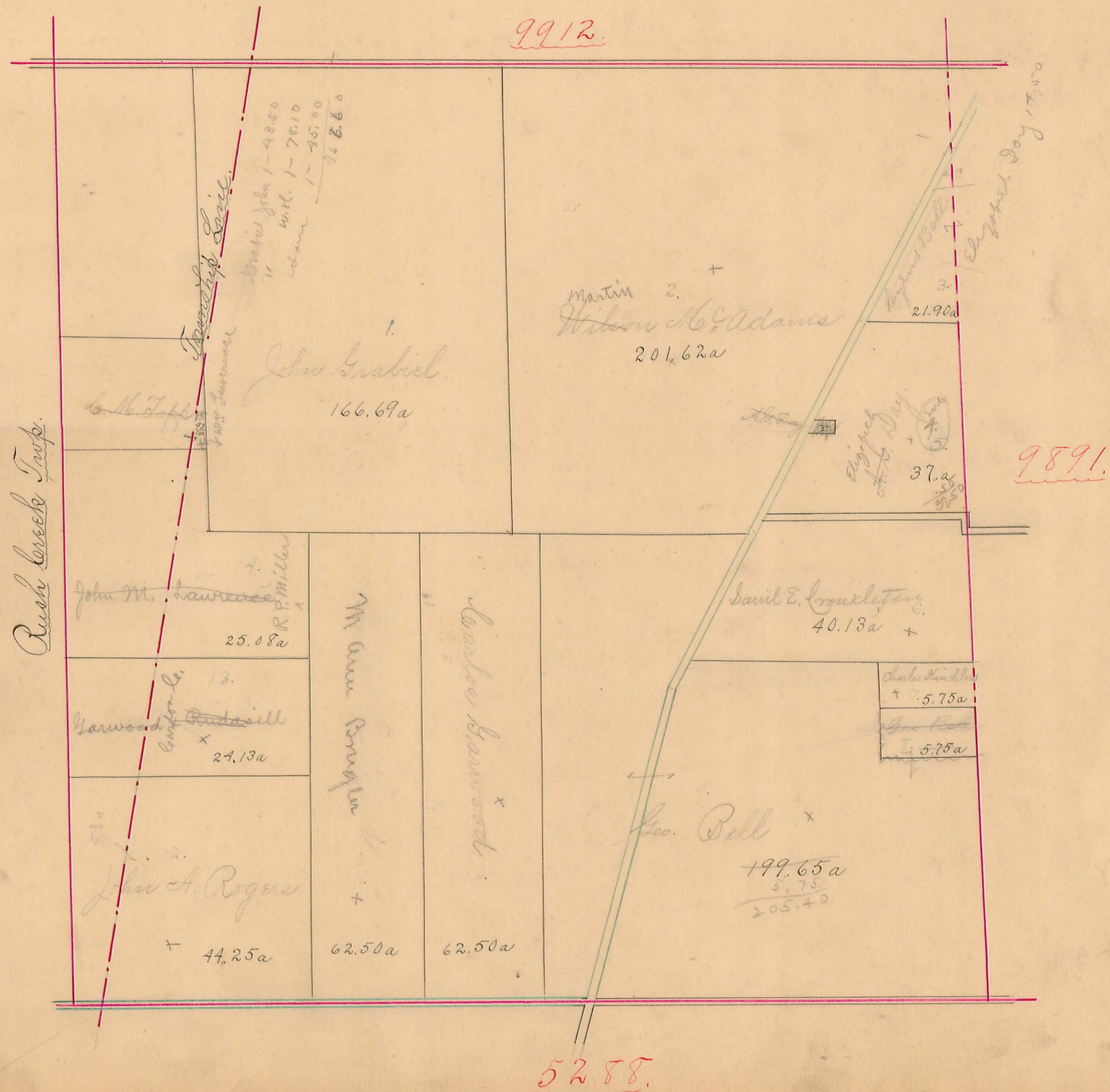


# BOKESCREEK TOWNSHIP.

Scale, 10 chains per inch.

15

Plat of Military Survey No. 9890 Original Quantity 1000 Acres. Original Proprietor

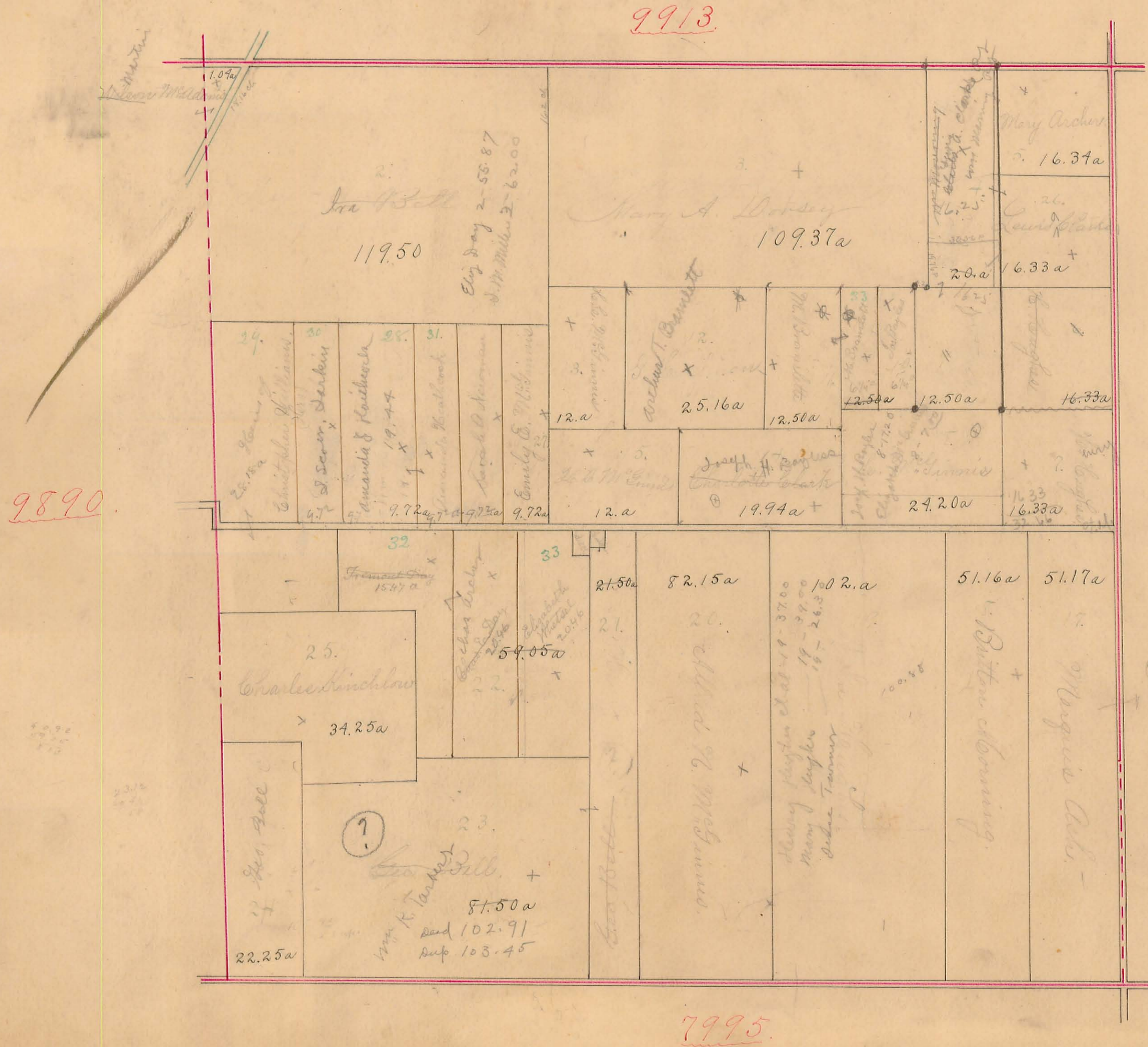


**BOXESCREEK TOWNSHIP.**

Scale, 10 chains per inch.

16.

Plat of Military Survey No. 9891 Original Quantity 994 Acres. Original Proprietor

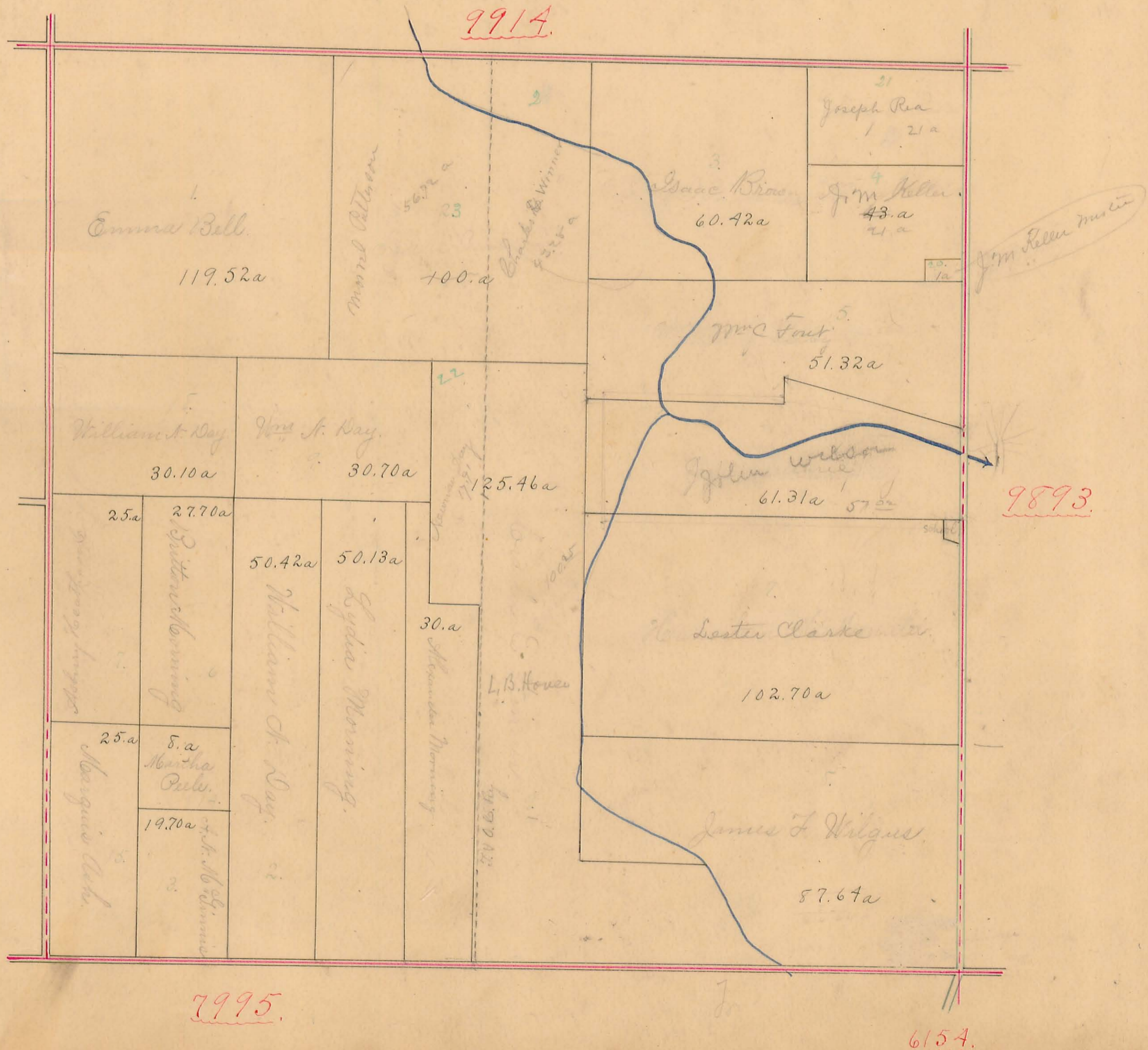


# BOKESCREEK TOWNSHIP.

Scale, 10 chains per inch.

17.

Plat of Military Survey No. 9892 Original Quantity 1000 Acres. Original Proprietor.



# BOKESCREEK TOWNSHIP.

Scale, 10 chains per inch.

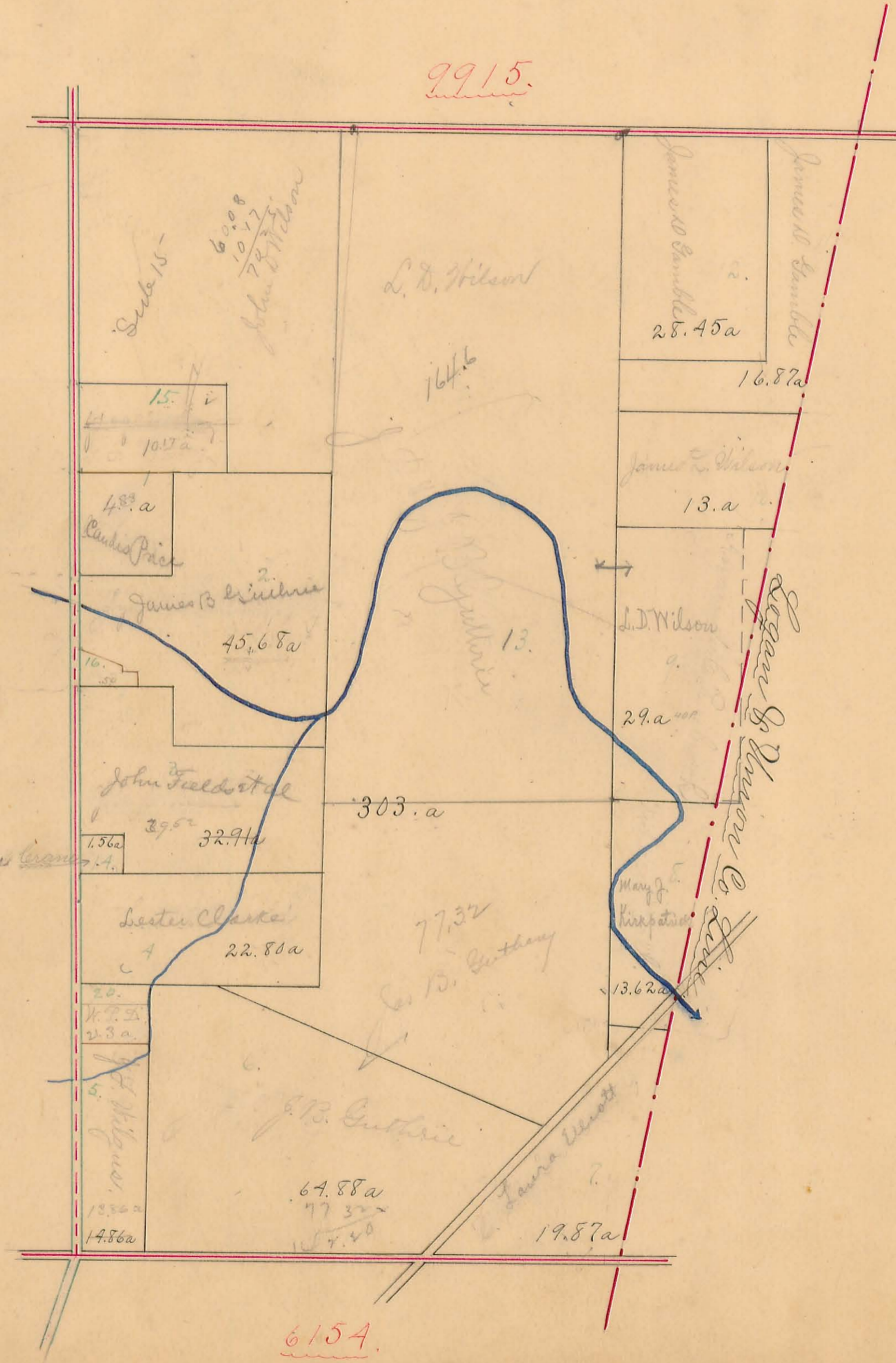
18.

Plat of Military Survey No. 9893 Original Quantity 1000 Acres. Original Proprietor

21 = W.P. Darlington - 3a  
20 = G.M. Green 50/100

9892.

9915.



6154.

# BOKESCREEK TOWNSHIP.

Scale, 10 chains per inch.

19.

Plat of Military Survey No. 5288

Original Quantity

1000  
69A.  
400A.

Acres.

Original Proprietor

9890.

13646  
3472

7995.

5258.

5288.

13068.

6251.

Rush Creek Tract

Township Line

13646. 3.50a

1. General H. Roberts  
Louisa Smithson  
85.50a

14.82  
14.72  
27.45  
14.  
15.  
James H. Elliott

3. James H. Elliott  
100.a

12. James Bell  
99.92 a.

4. William A. Bell  
73.05  
77.62a  
30.67

16. Alpha M. Bell  
178.67a  
78.75a

5. W. A. Bell  
73.05a

Sam E. Bell

6. Samuel E. Bell  
73.05a

Victoria Ketchum  
74.24a  
Seed

15.90a

7. William G. Bell  
Melissa Easton  
77.62a

8. Hamilton Bell  
153.68a  
154.72a  
Seed

13. Annals Bell  
120.a

9. Susan A. Watkins  
69.20a

Deming  
Camp

May A. Marshall

26.25a

37.81

+

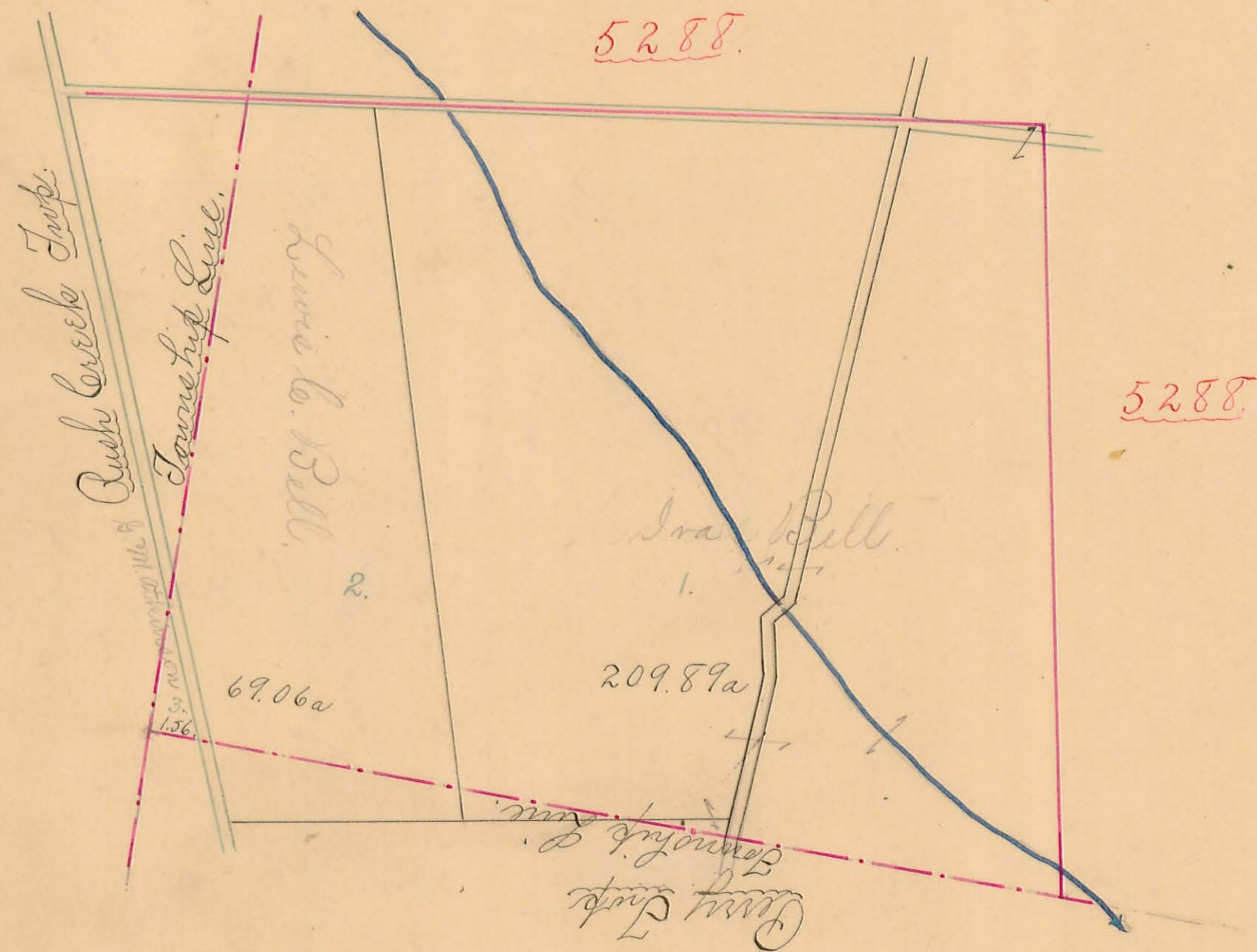
34

# BOKESCREEK TOWNSHIP.

Scale, 10 chains per inch.

20.

Plat of Military Survey No. 842 Original Quantity  $666.66\frac{2}{3}$  Acres. Original Proprietor



**BOKESCREEK TOWNSHIP.**

Scale, 10 chains per inch.

21.

Plat of Military Survey No. 7995 Original Quantity  $1333\frac{1}{2}$  Acres. Original Proprietor



**BOKESCREEK TOWNSHIP.**

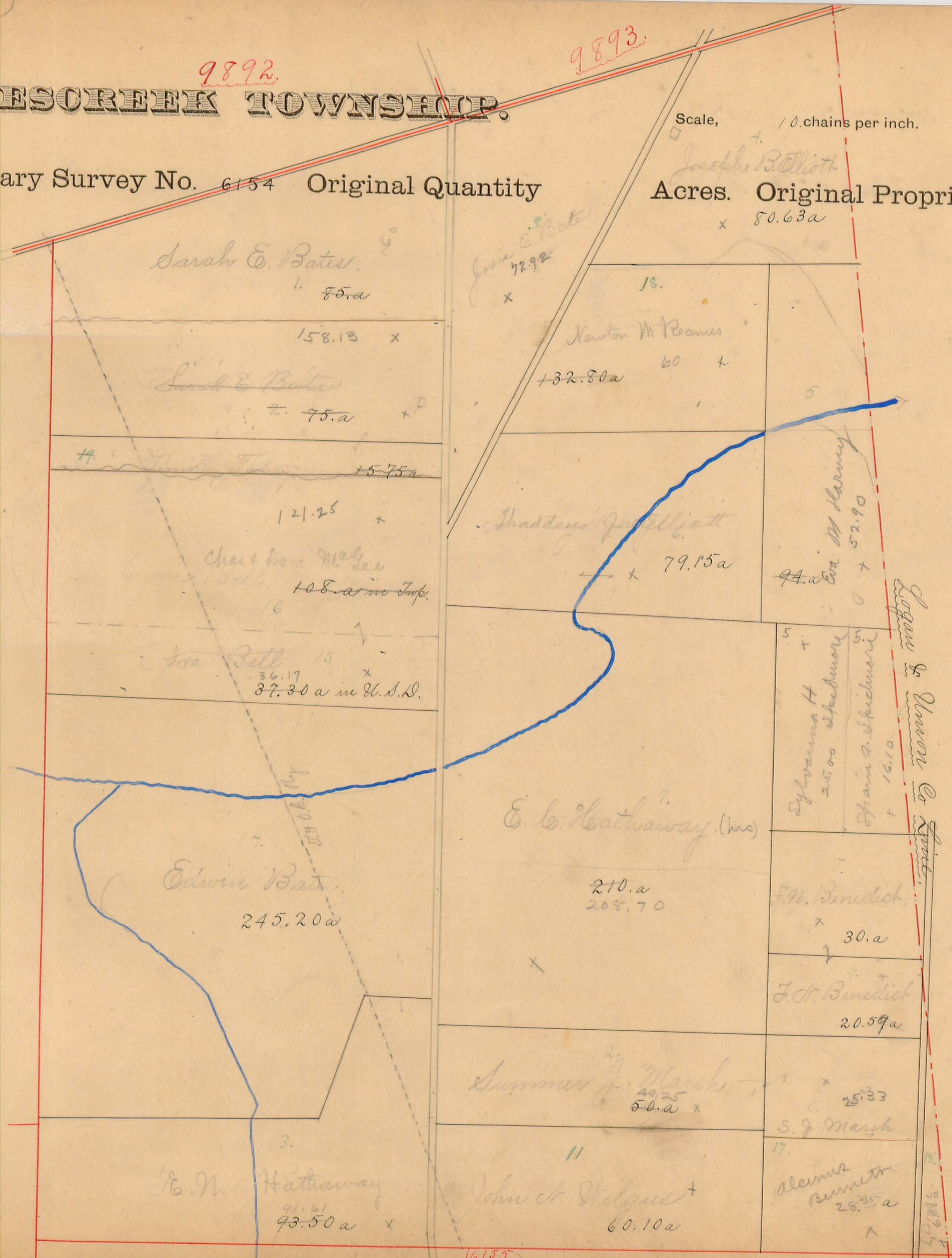
Plat of Military Survey No. 6154 Original Quantity

Scale, 10 chains per inch.

22.

Acres. Original Proprietor

x 80.63a



7995.

13068.

16153  
775.

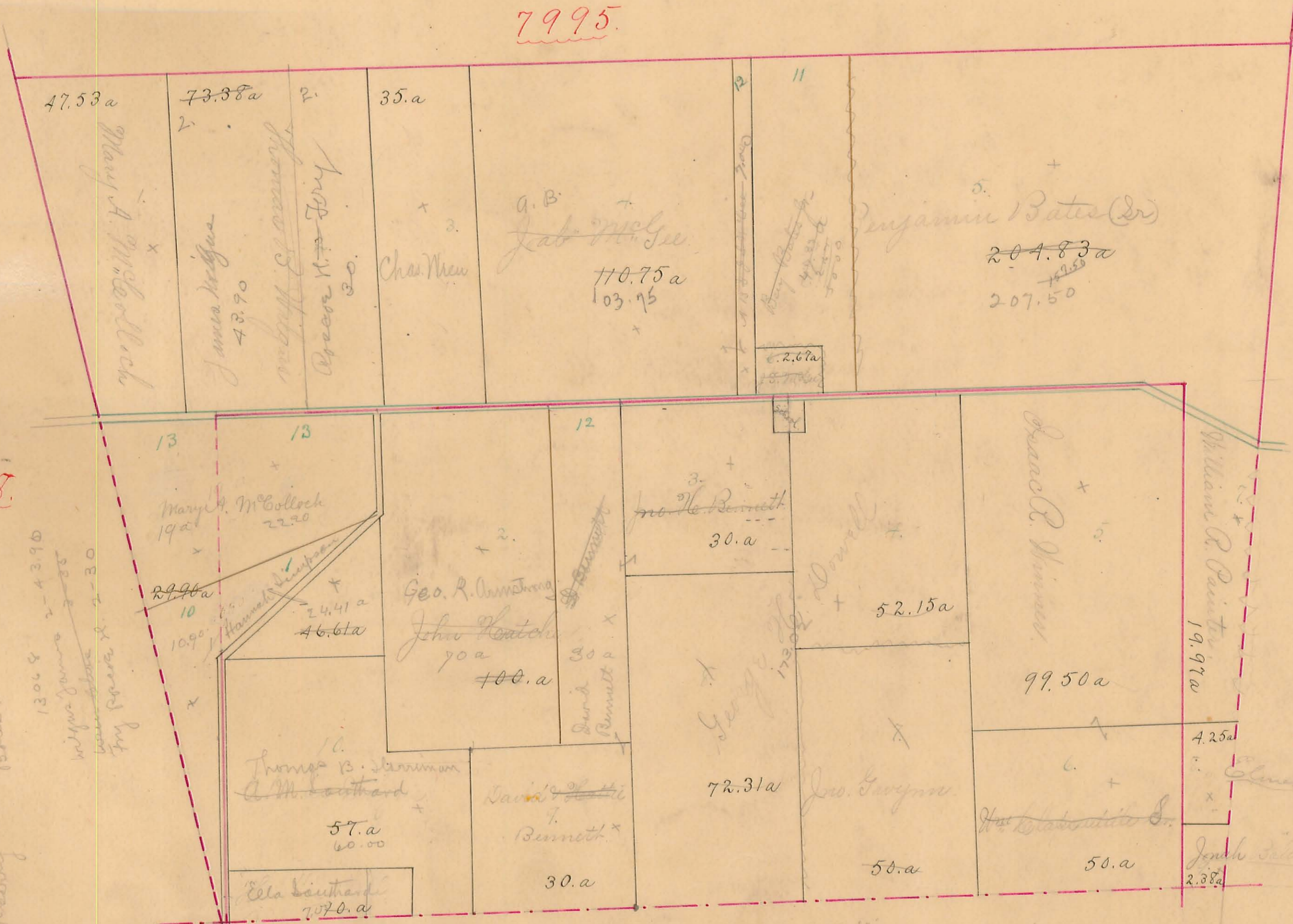


**BOKESCREEK TOWNSHIP.**

Scale, 10. chains per inch.

23.

Plat of Military Survey No. 13068 Original Quantity 1000 Acres. Original Proprietor 407A  
6251



7995

6154

5288

6155  
775

$$\begin{array}{r} 207.50 \\ 157.00 \\ \hline 364.50 \\ 207.50 \\ \hline 572.00 \\ 200.00 \\ \hline 772.00 \\ 102.75 \\ \hline 874.75 \\ 7.00 \\ \hline 881.75 \end{array}$$

13068 6251

6251  
 Harrison Thos B. 11-3.50 6251.  
 Boston McKenny 11-7.00 6251 (Dr) 12-0.50

13068  
 Wilson James 2-43.90  
 Simpson Thos B. 2-30  
 Fry Aaron H. 3-0

5229

$$\begin{array}{r} 102.15 \\ 72.31 \\ \hline 174.46 \end{array}$$

$$\begin{array}{r} 52.15 \\ 30.31 \\ \hline 82.46 \end{array}$$

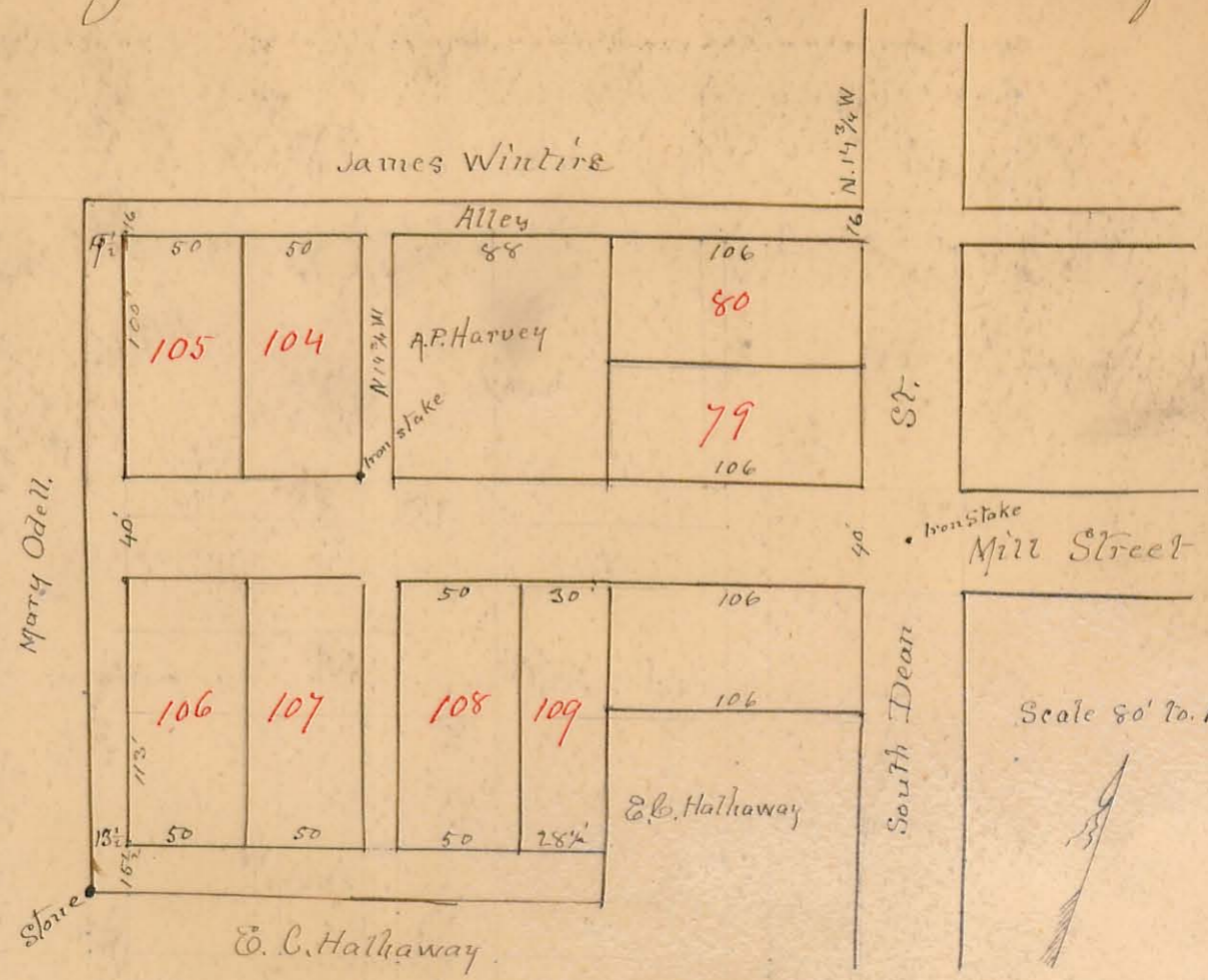
$$\begin{array}{r} 113.75 \\ 102.15 \\ \hline 215.90 \end{array}$$

James Winters Addition to Westmansfield

1907  
1330  
322

2190  
1330  
860

1330



Scale 80' to the inch

**BOKESCREEK TOWNSHIP.**

Scale, 10 chains per inch.

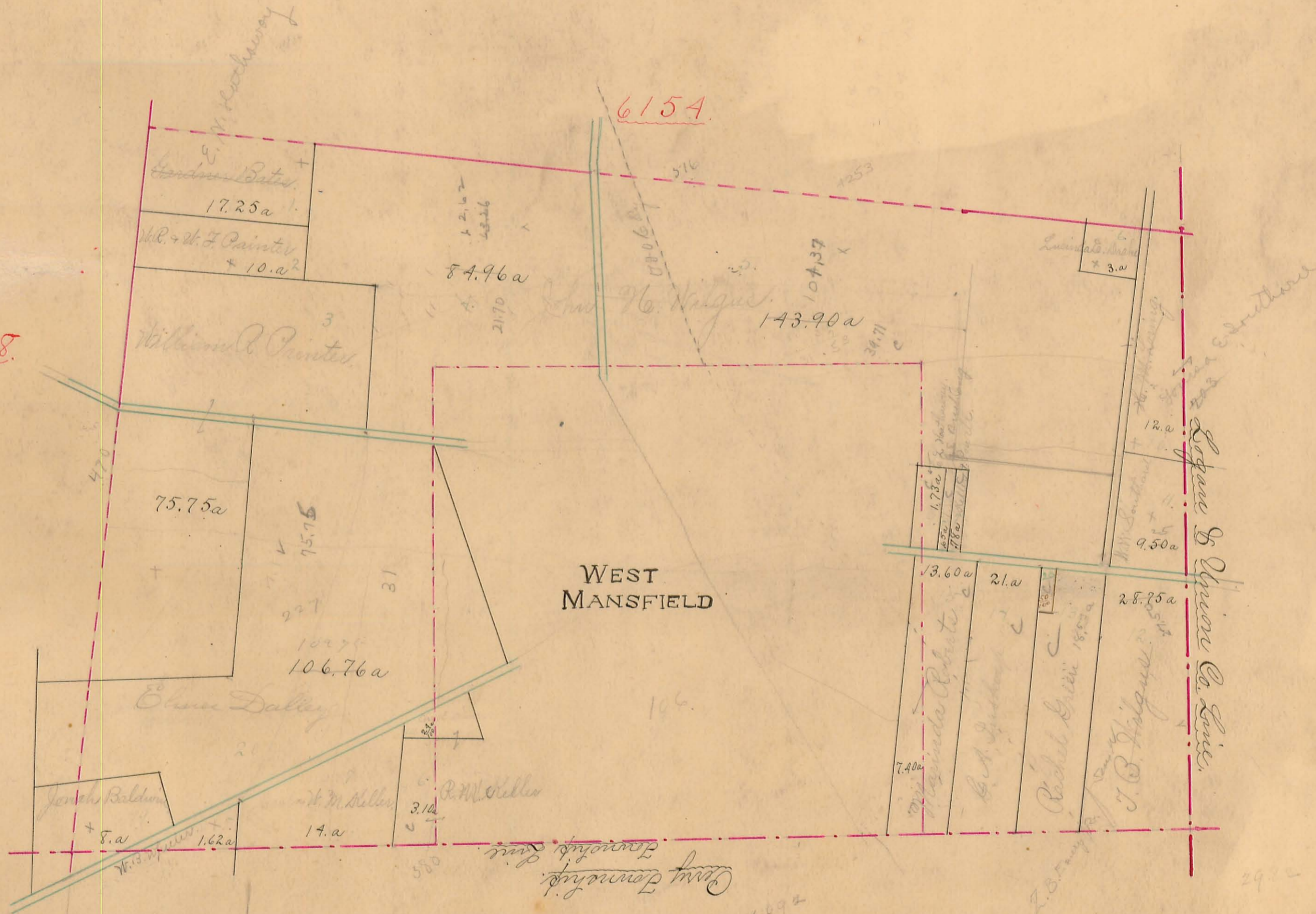
24.

Plat of Military Survey No.  $\left\{ \begin{array}{l} 6155 \\ 775 \end{array} \right.$  Original Quantity 1059 Acres. Original Proprietor

*20 Florida Lots 500 a*

13068

6154



WEST MANSFIELD

*Comy Demorey*

*Logan & Shivers Co. Surv.*

PLAT of the TOWN of

Rideway

in Bokescreek

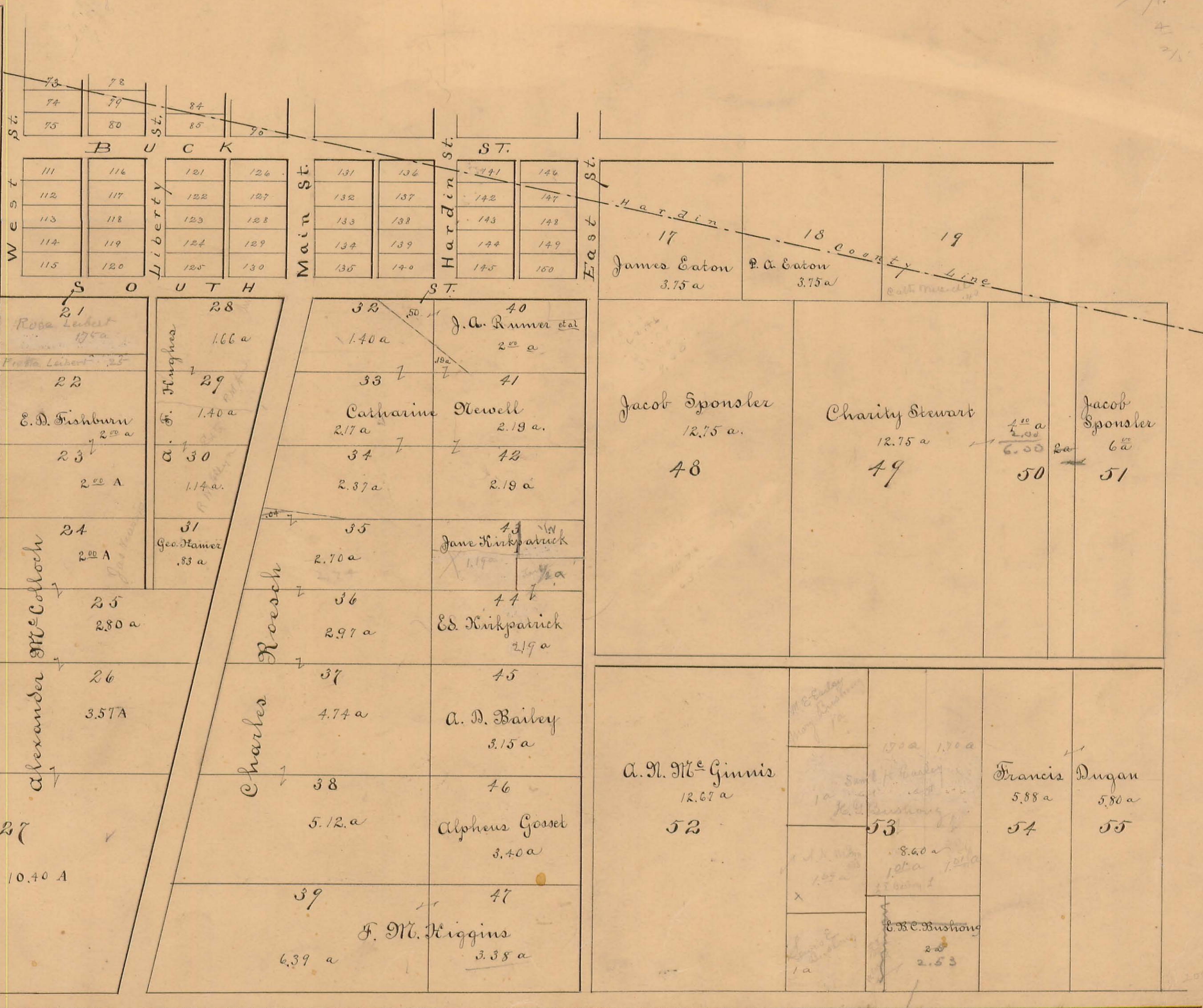
Township

Scale, 15 rods per inch.

136

3 1/2 rods  
4 1/2 rods  
10.5 rods  
6 rods  
97.0 feet

1 1/2 a  
57  
R. P. Lukens



PLAT of the TOWN of West Mansfield in Bokescreek Township

Scale, 2 feet per inch.



- 114-66 Keller
- 115 - Jane
- 116 - Elizabeth
- 117 - Sallie M. Bainton
- 118 - Frank
- 119 - Estelle
- 120 - Eben
- 121 - Geo B
- 122 - W. Mitchell
- 123 - Horace
- 124 - W & B
- 125 - Jane
- 126 - Susan
- 127 - J. A. Wilgus
- 128 - G. S. B.
- 129 - Wm Keller
- 130 - E. Lawson
- 131 - Callie E. Strong
- 132 - S. P. Hathaway
- 133 - E. Lawson
- 134 - Harry & Mary

488  
304  
797

Maranda Roberts  
7.40a