

JEFFERSON TOWNSHIP. 1890

Scale, chains per inch.

Plat of Military Survey No. Original Quantity Acres. Original Proprietor

Jefferson Sup.

<i>Index</i>							
<i>Survey</i>	<i>Page</i>		<i>Survey</i>	<i>Page</i>		<i>Survey</i>	<i>Page</i>
842	6		3683	7		6447	28
2674	15		4195-4604	30		6449	28
3136	14		4399	16		6450	19
3137	20		4413	22		7318	32
3138	29		4477	27		8303-8485	27
3139	13		4478	16		9178	25
3216	22		4497	30		9370	25
3220	17-18		4498	26		9371-12174	25
3321	1		4661	31		9372	24
3322	1		4676	32		9833	31
3325	6		4942-9423 } 9576	21-22		11041-10427 } 11041	23
3326	5		4957	28		11076	23
3327	4		5088	24		12013-13067	24
3436	11		5089	11		13593	14
3437	10		5091	15			
3438	9		5738	12			
3439	8		5812	32			
3441	3		5864	26			
3442	2		6121	14			

JEFFERSON

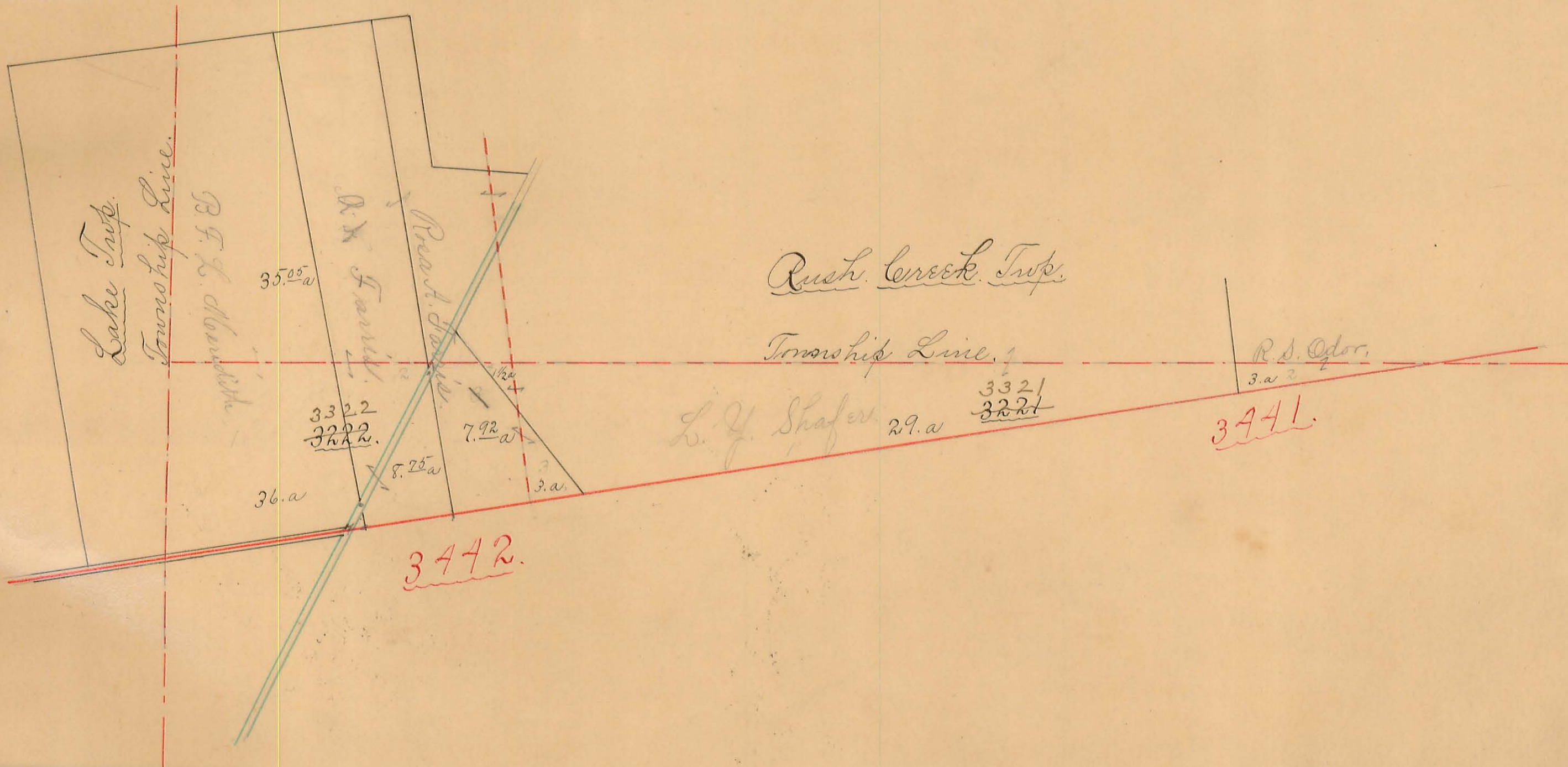
Scale 2 Inches to the Mile



JEFFERSON TOWNSHIP. 1890

Scale, 10. chains per inch.

Plat of Military Survey No. ³³²¹~~3221~~ Original Quantity 888.66+ Acres. Original Proprietor
³³²²
~~3222~~

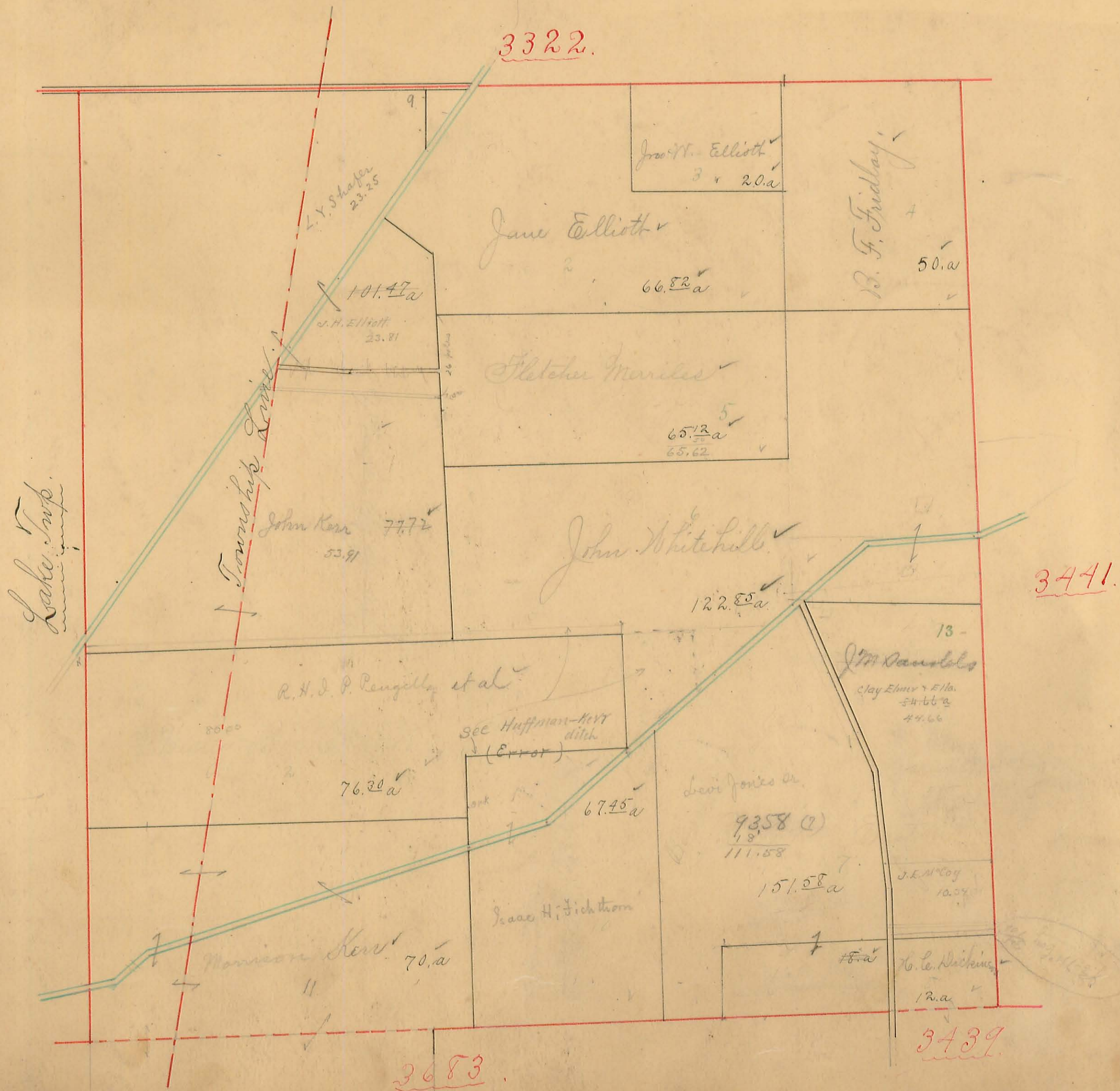


JEFFERSON TOWNSHIP.

Scale, 10 chains per inch.

2.

Plat of Military Survey No. 3442 Original Quantity 889 Acres. Original Proprietor



JEFFERSON TOWNSHIP.

Scale, 10. chains per inch.

3.

Plat of Military Survey No. 3441 Original Quantity 889 Acres. Original Proprietor



3442.

3327.

3439.

JEFFERSON TOWNSHIP. 18³⁰

Scale, 10 chains per inch.

4.

Plat of Military Survey No. 3327 Original Quantity 1000 Acres. Original Proprietor

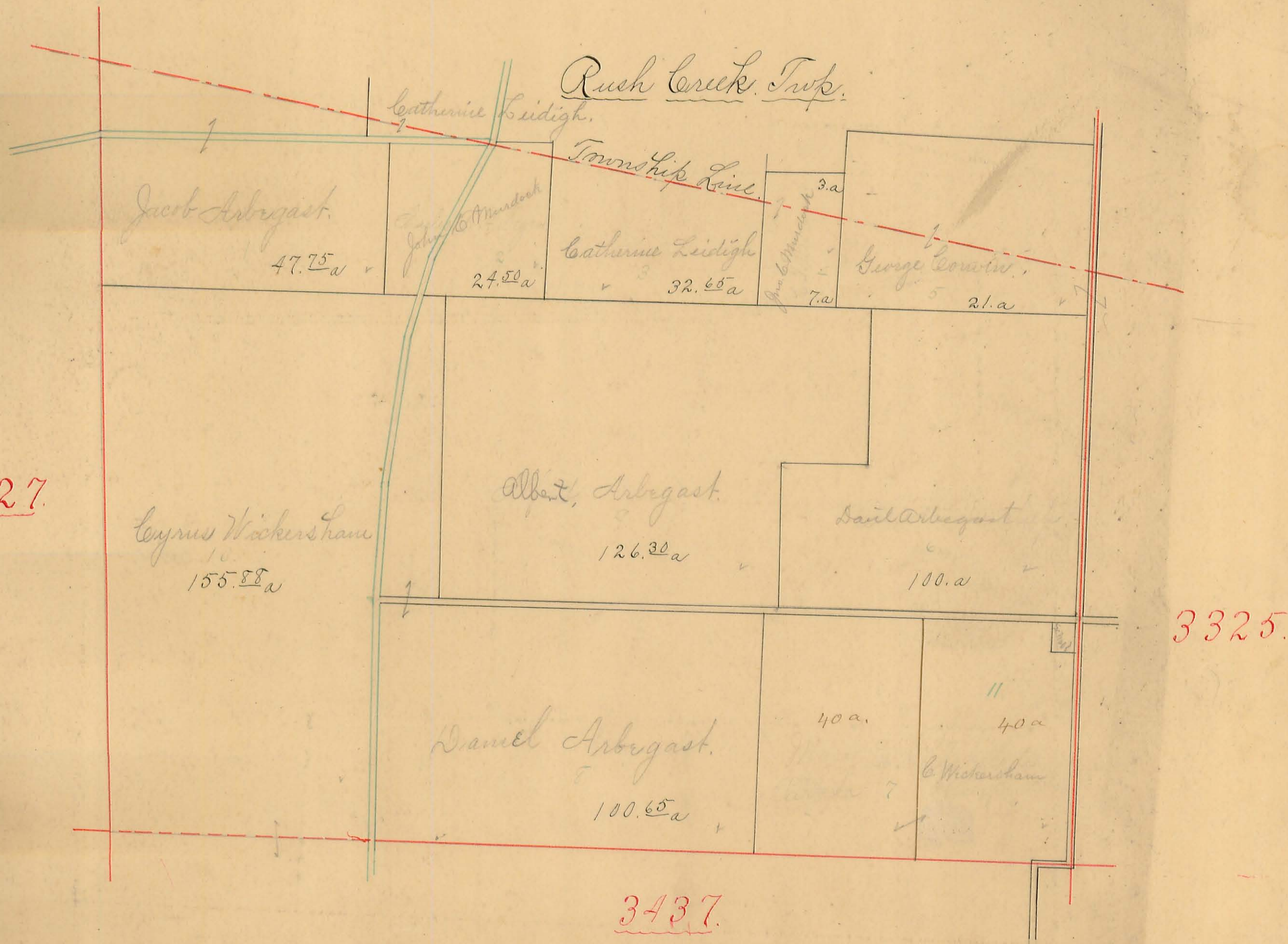


JEFFERSON TOWNSHIP.

Scale, 10. chains per inch.

5.

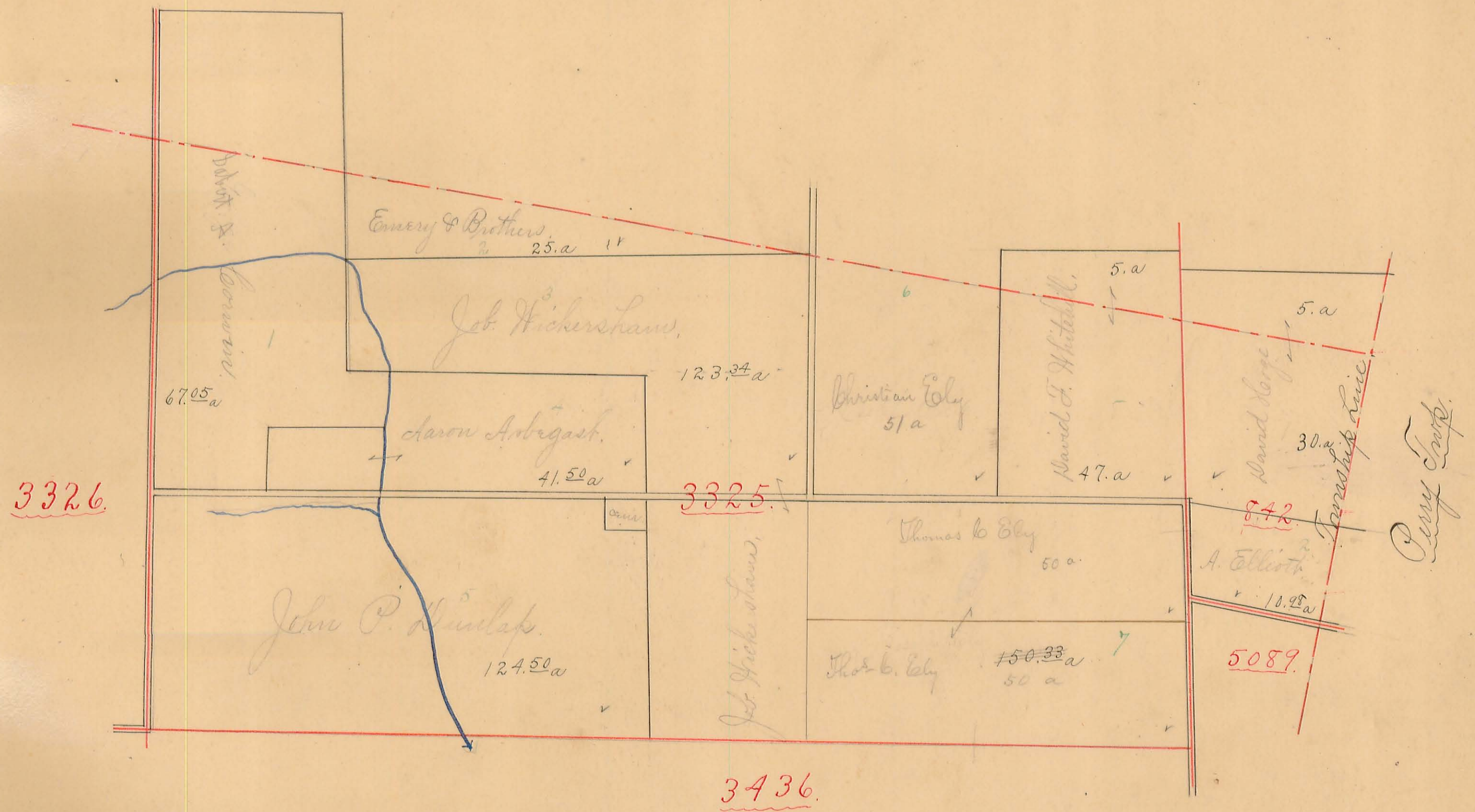
Plat of Military Survey No. 3326 Original Quantity 1000 Acres. Original Proprietor



JEFFERSON TOWNSHIP.

Scale, 10 chains per inch.

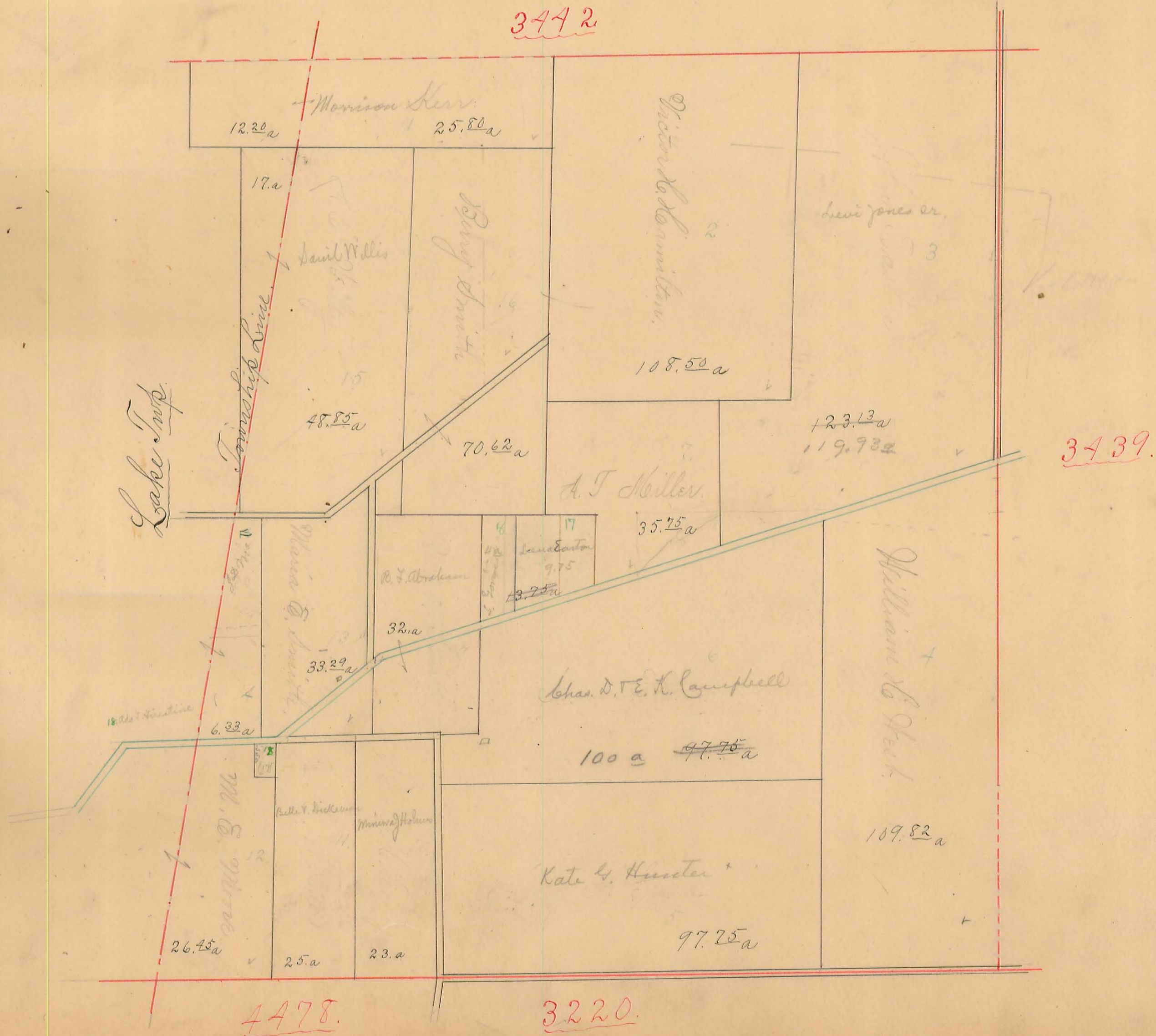
Plat of Military Survey No. 3325 Original Quantity 1000 Acres. Original Proprietor
842 666 ²/₃ A.



JEFFERSON TOWNSHIP.

Scale, 10. chains per inch.

Plat of Military Survey No. 3683 Original Quantity 1000 Acres. Original Proprietor

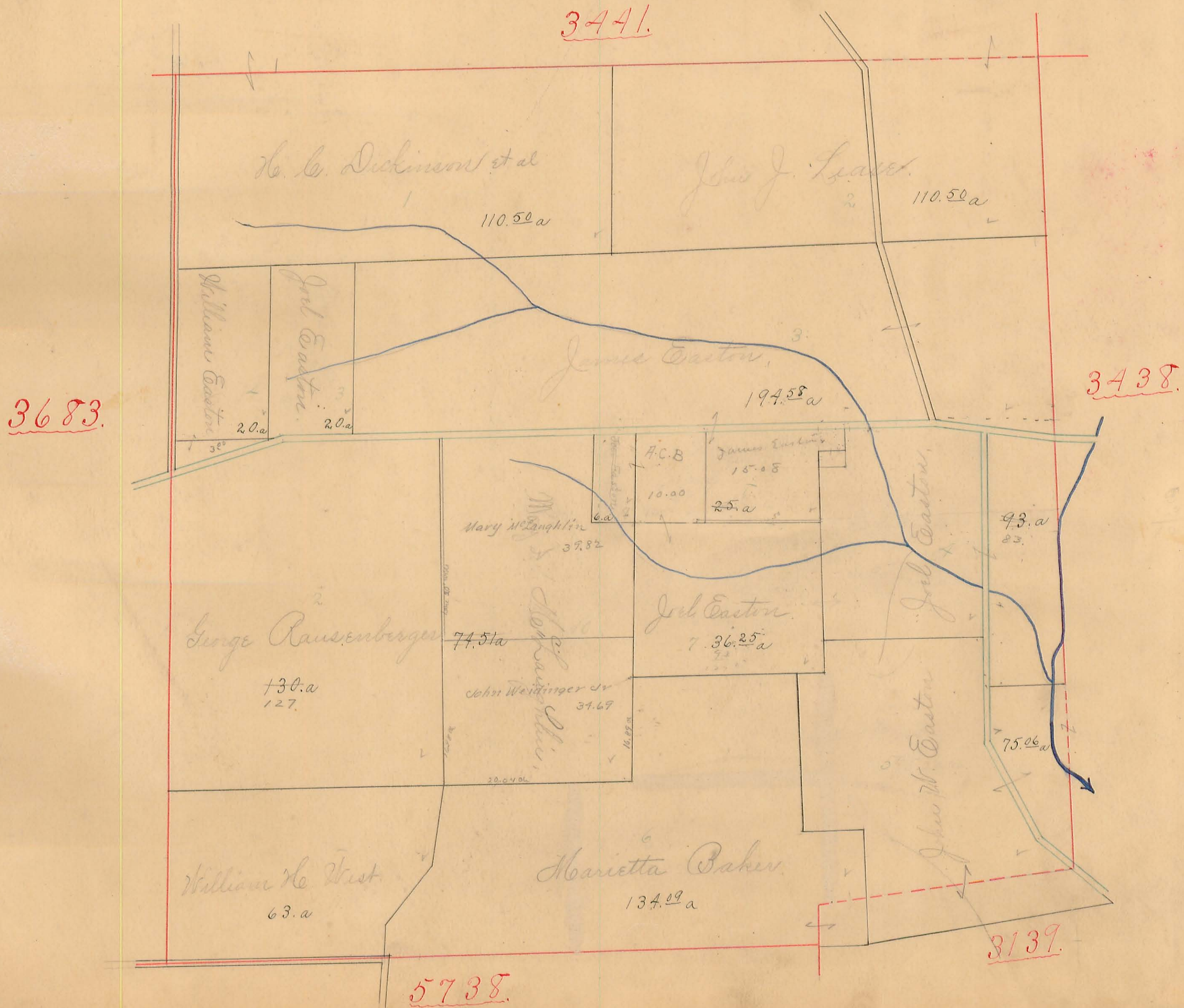


JEFFERSON TOWNSHIP.

Scale, 10. chains per inch.

8.

Plat of Military Survey No. 3439 Original Quantity 1000 Acres. Original Proprietor



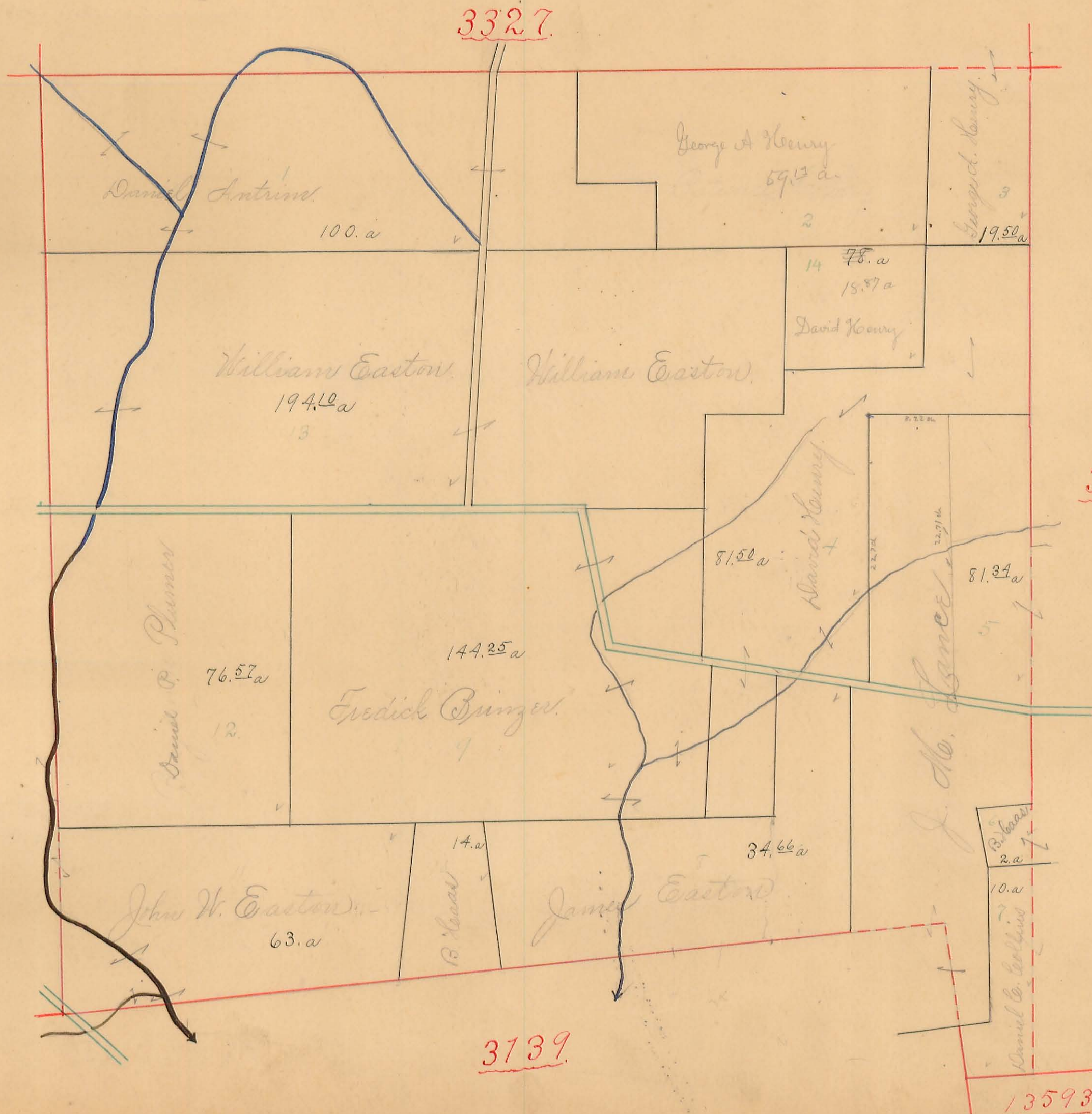
JEFFERSON TOWNSHIP.

Scale, 10 chains per inch.

9.

Plat of Military Survey No. 3438 Original Quantity 1000 Acres. Original Proprietor

3439



3437

3139

13593

JEFFERSON TOWNSHIP.

Scale, 10 chains per inch.

10.

Plat of Military Survey No. 3437 Original Quantity 1000 Acres. Original Proprietor

3438.

3326

3436.



2674

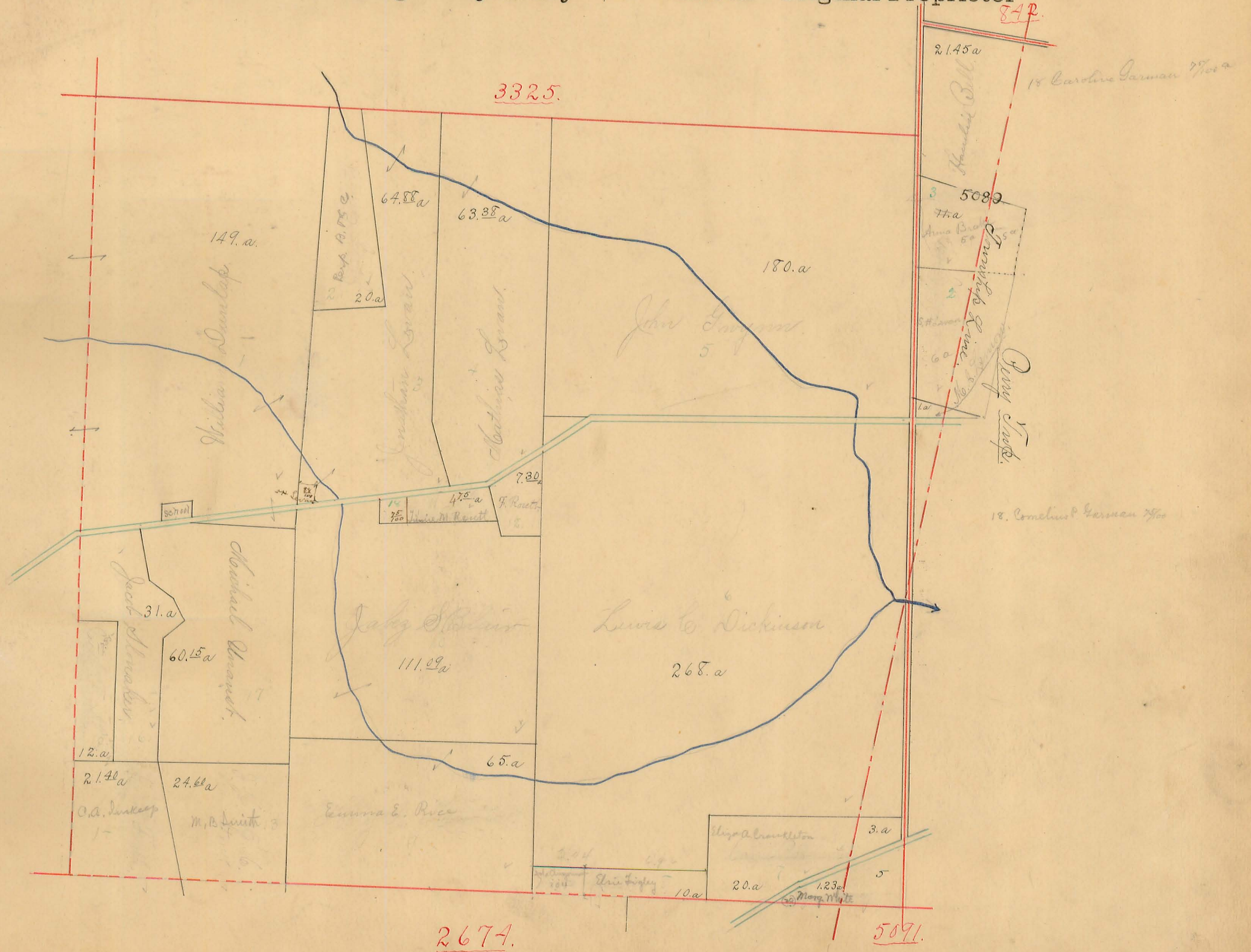
JEFFERSON TOWNSHIP.

Scale, 10 chains per inch.

11.

Plat of Military Survey No. 3436 Original Quantity 1000 Acres. Original Proprietor

3437



2674

5091

3325

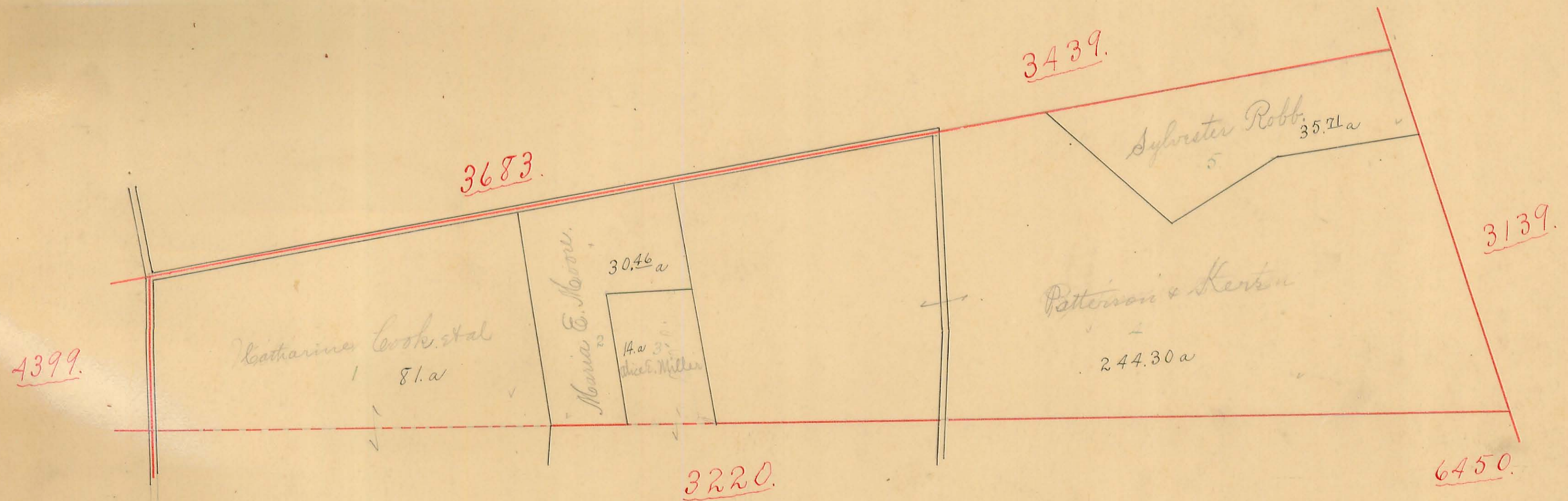
842

JEFFERSON TOWNSHIP.

Scale, 10. chains per inch.

12.

Plat of Military Survey No. 5738 Original Quantity 400 Acres. Original Proprietor



JEFFERSON TOWNSHIP. *1500A.

Scale, 10 chains per inch.

Plat of Military Survey No. 3139 Original Quantity* Acres. Original Proprietor

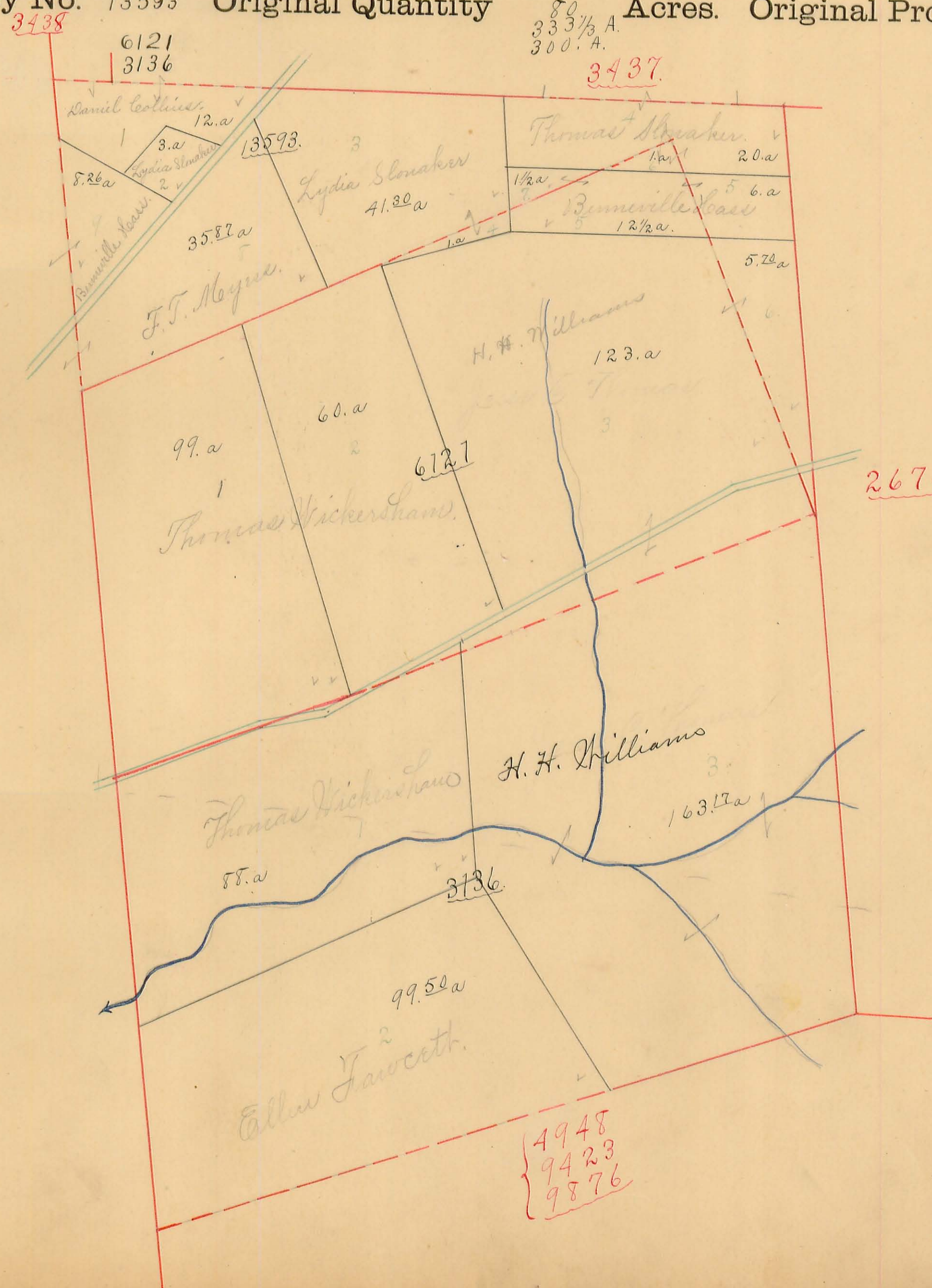


JEFFERSON TOWNSHIP.

Scale, 10 chains per inch.

14.

Plat of Military Survey No. 13593 Original Quantity Acres. Original Proprietor

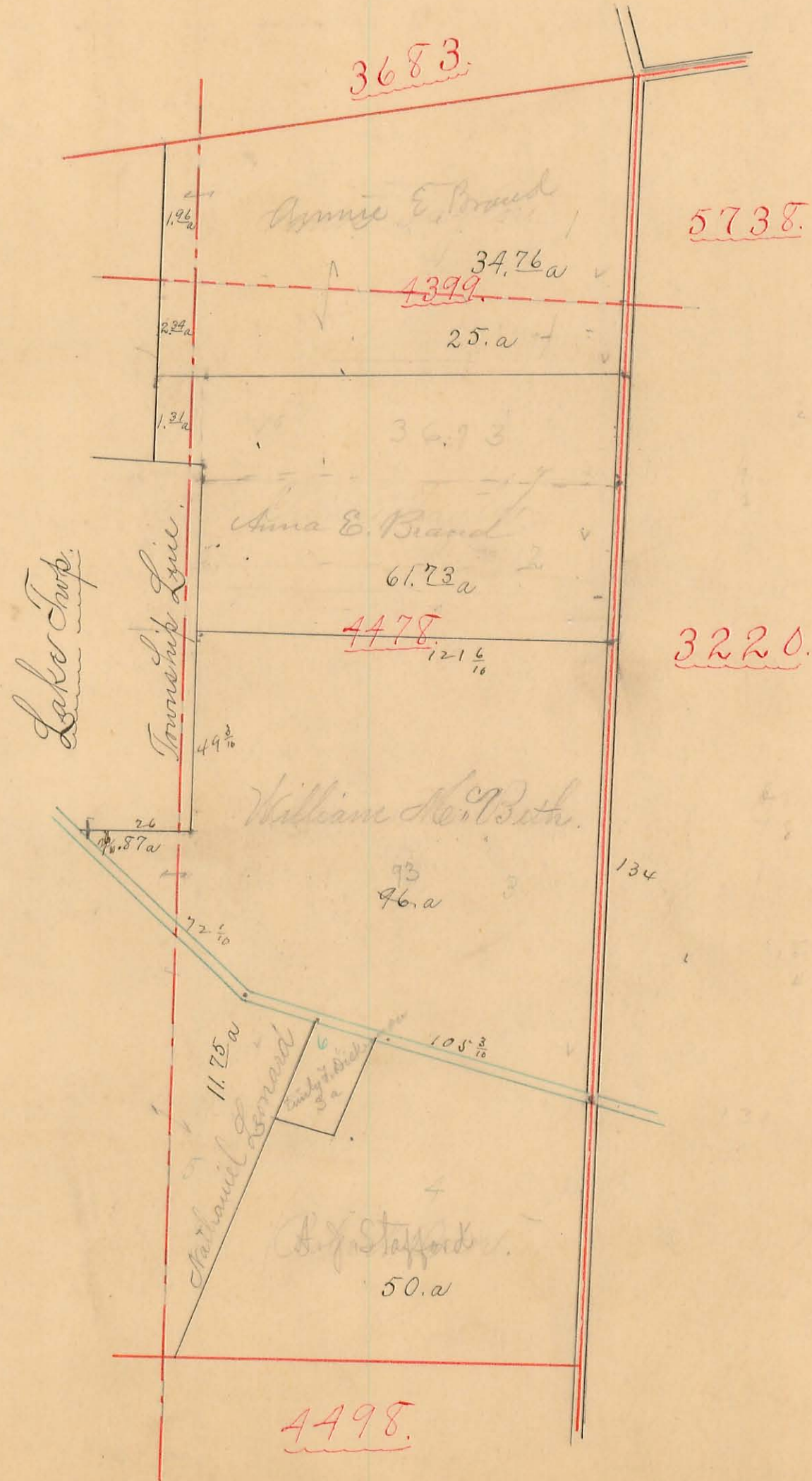


JEFFERSON TOWNSHIP.

Scale, chains per inch.

16.

Plat of Military Survey No. 4399 Original Quantity $206\frac{2}{3}$ Acres. Original Proprietor
4478. 500.



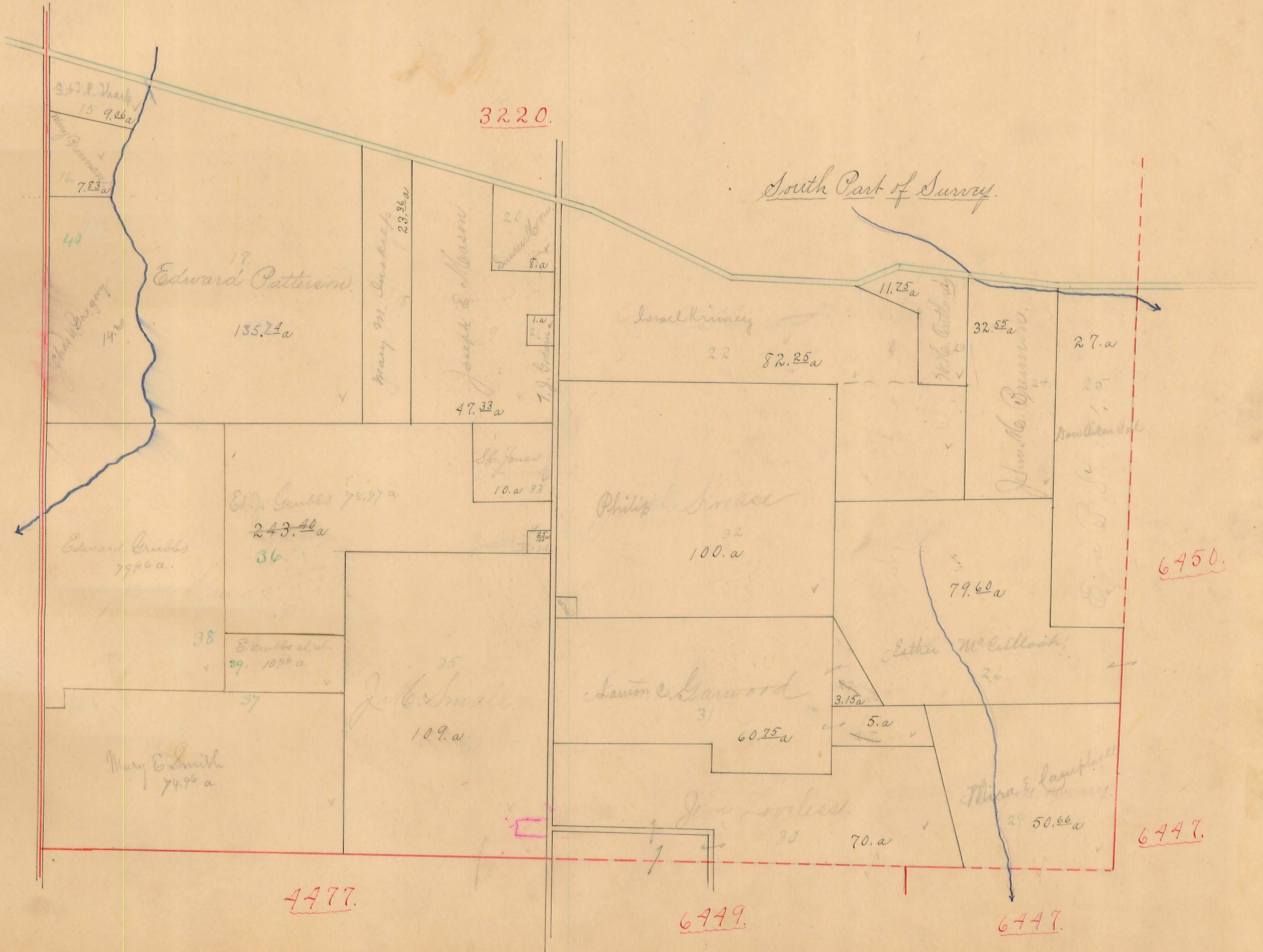
JEFFERSON TOWNSHIP.

Scale, 10 chains per inch.

18.

Plat of Military Survey No. 3220 Original Quantity 2000 Acres. Original Proprietor

4478.



4498.

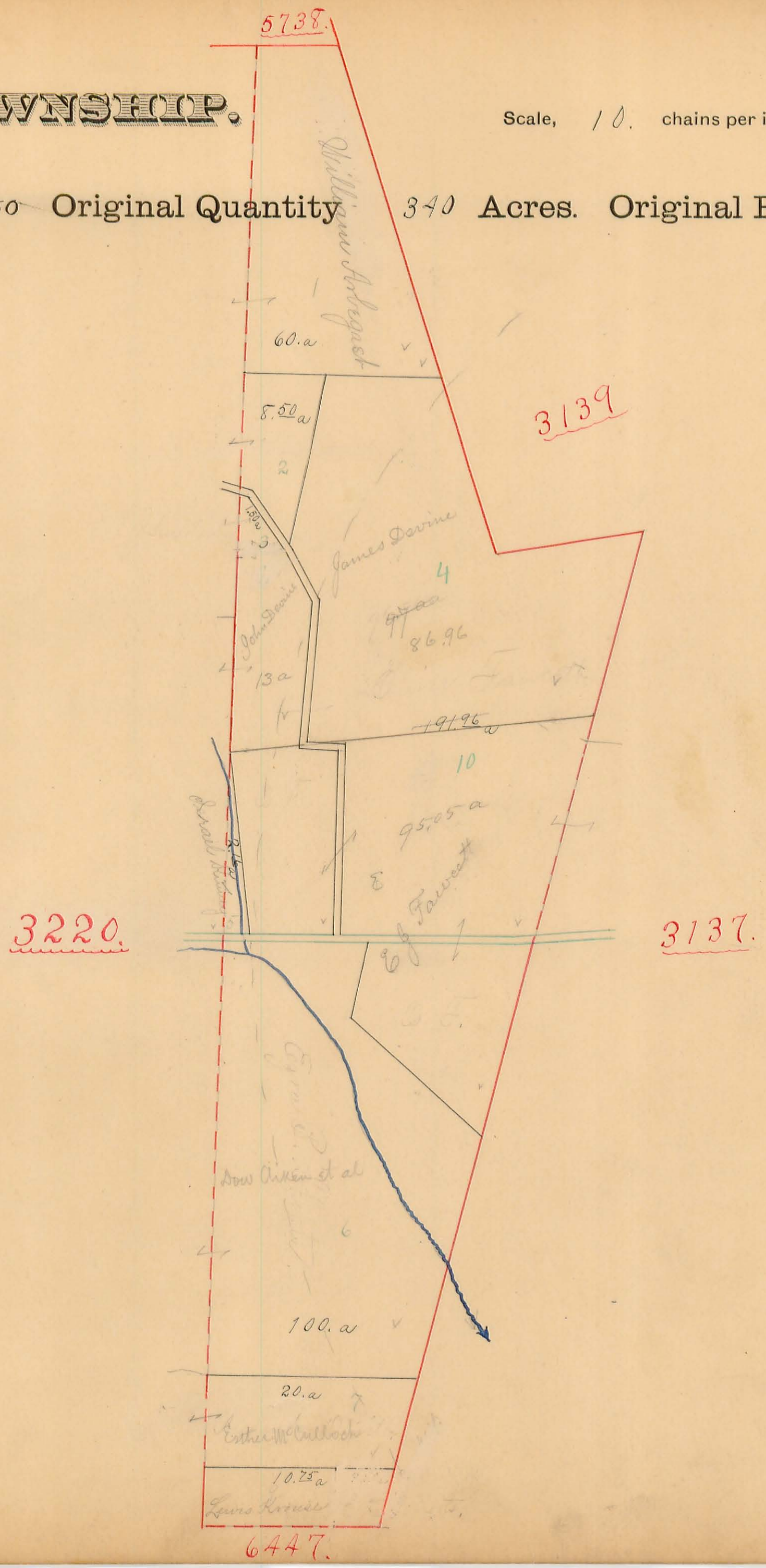
447

JEFFERSON TOWNSHIP.

Scale, 10. chains per inch.

19

Plat of Military Survey No. 6450 Original Quantity 340 Acres. Original Proprietor



JEFFERSON TOWNSHIP.

Scale, 10 chains per inch.

20.

Plat of Military Survey No. 3137 Original Quantity

Acres. Original Proprietor



- 5. D. J. Smith 32a
- 37. Thomas Piper 1.52
- 2. R. Jacobs 73a
- 3. S. Cooper 32a
- 4. Rose L. Smith 75a
- 39. Colba J. Fawcett 25a
- 40. Geo. S. Adams 25a
- 8. B. Lushy 25a
- 41. Holliday & Hankle 360a
- 42. M. E. Pichonage 14a
- 44. Geo. Brinston 1/4

Pt. 5. Wm. J. Fawcett 5.53
 5. Carr Smith 45

165

JEFFERSON TOWNSHIP.

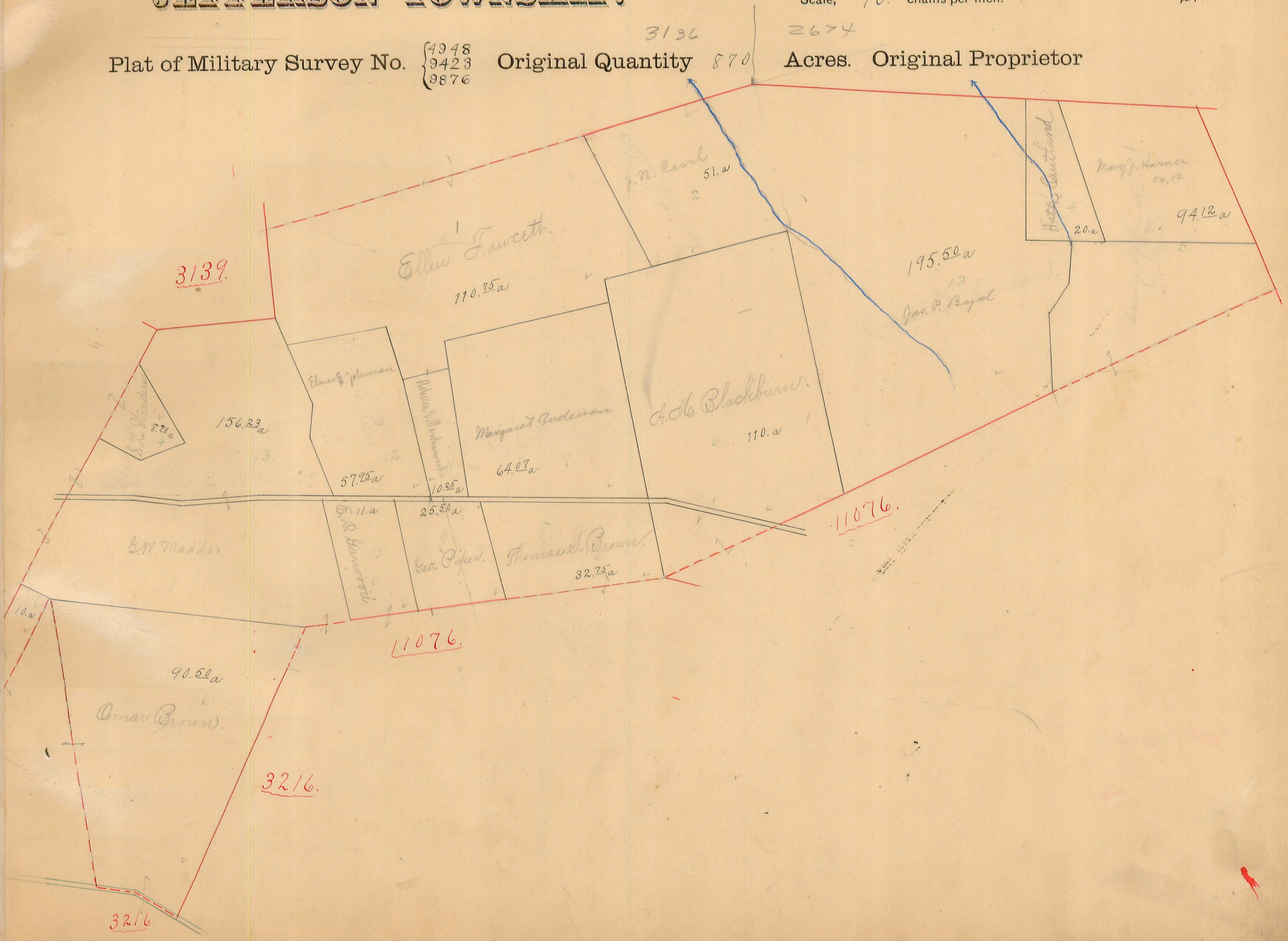
Scale, 10. chains per inch.

21.

Plat of Military Survey No. $\begin{cases} 4948 \\ 9423 \\ 9876 \end{cases}$

Original Quantity 870

Acres. Original Proprietor

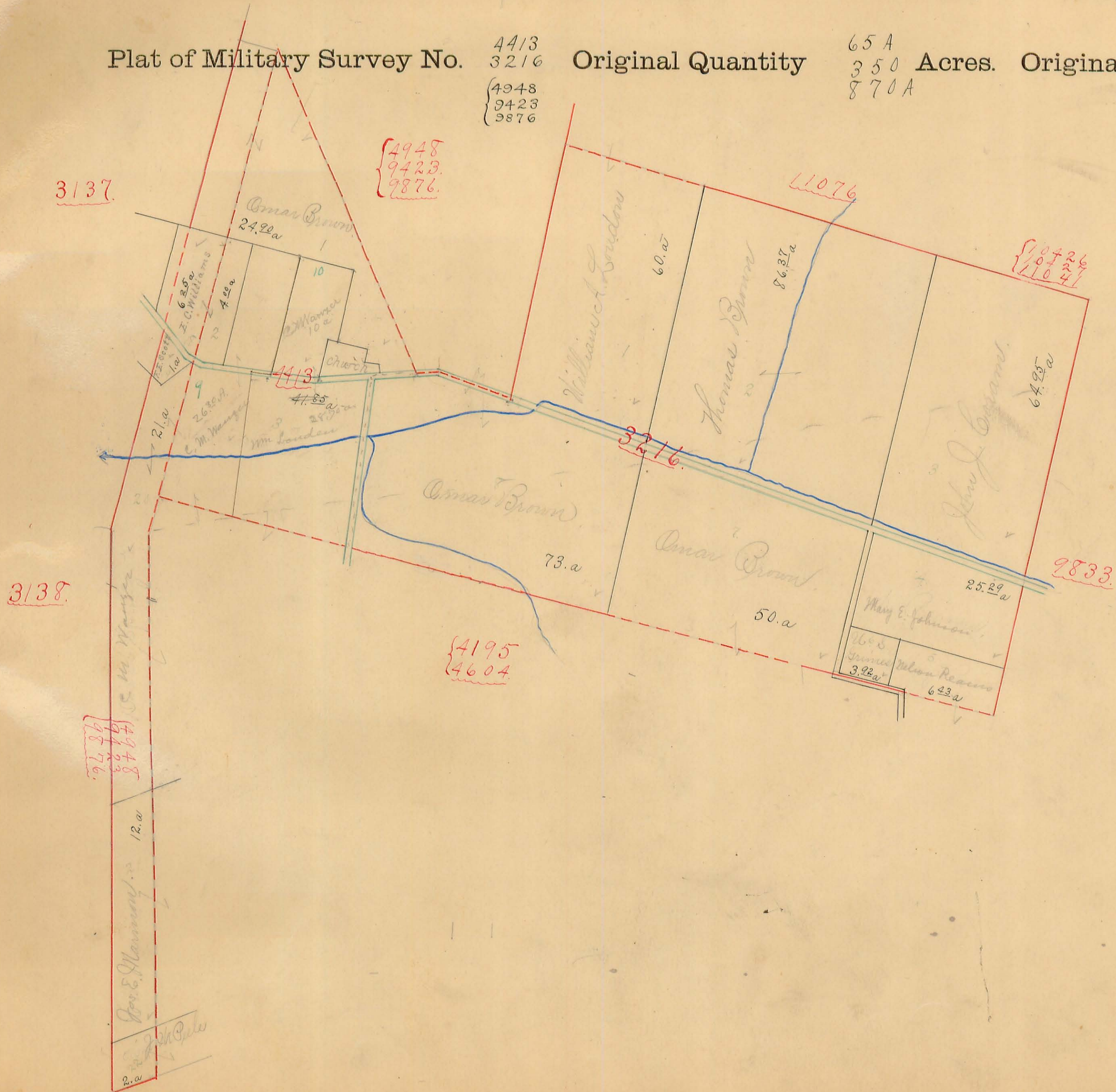


JEFFERSON TOWNSHIP.

Scale, 10 chains per inch.

22.

Plat of Military Survey No. $\begin{matrix} 4413 \\ 3216 \end{matrix}$ Original Quantity $\begin{matrix} 65 A \\ 350 \\ 870 A \end{matrix}$ Acres. Original Proprietor



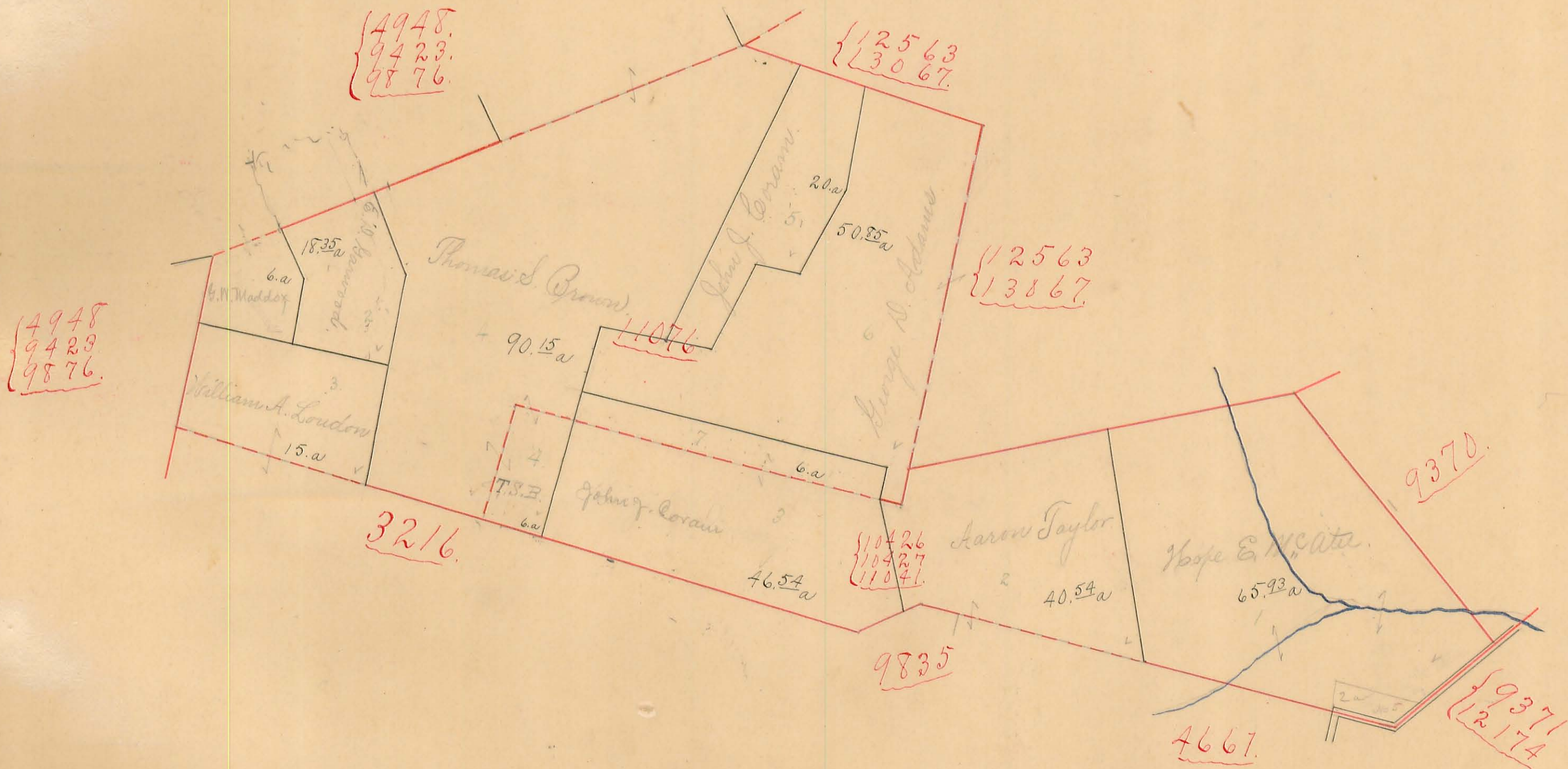
JEFFERSON TOWNSHIP.

Scale, 10 chains per inch.

23.

Plat of Military Survey No. 11076 Original Quantity 150 Acres. Original Proprietor
140 A.

{ 10426
10427
11041

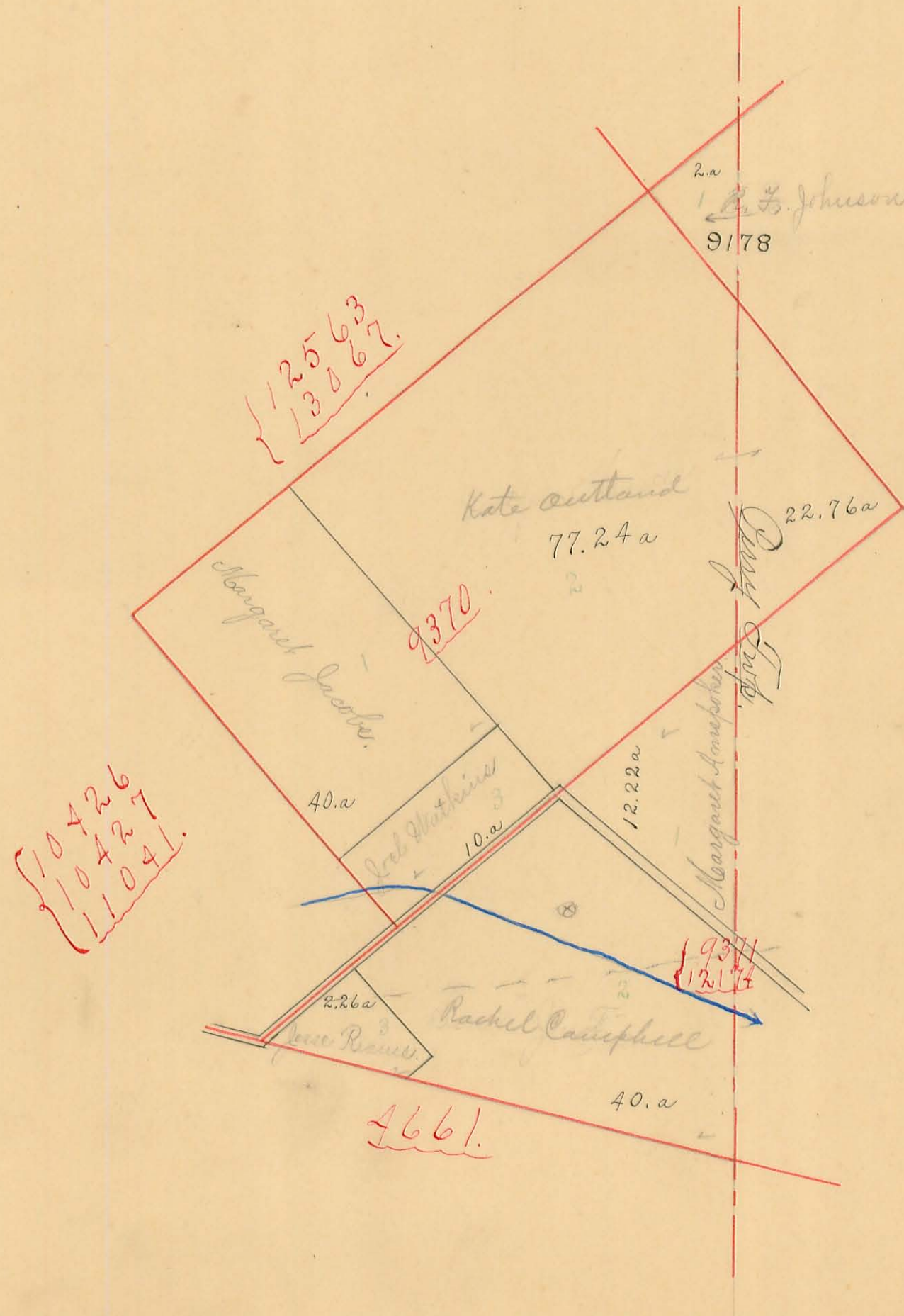


JEFFERSON TOWNSHIP.

Scale, 10 chains per inch.

25.

Plat of Military Survey No. ⁹¹⁷⁸ 9370 Original Quantity 150. Acres. Original Proprietor
 { 9371
 12174

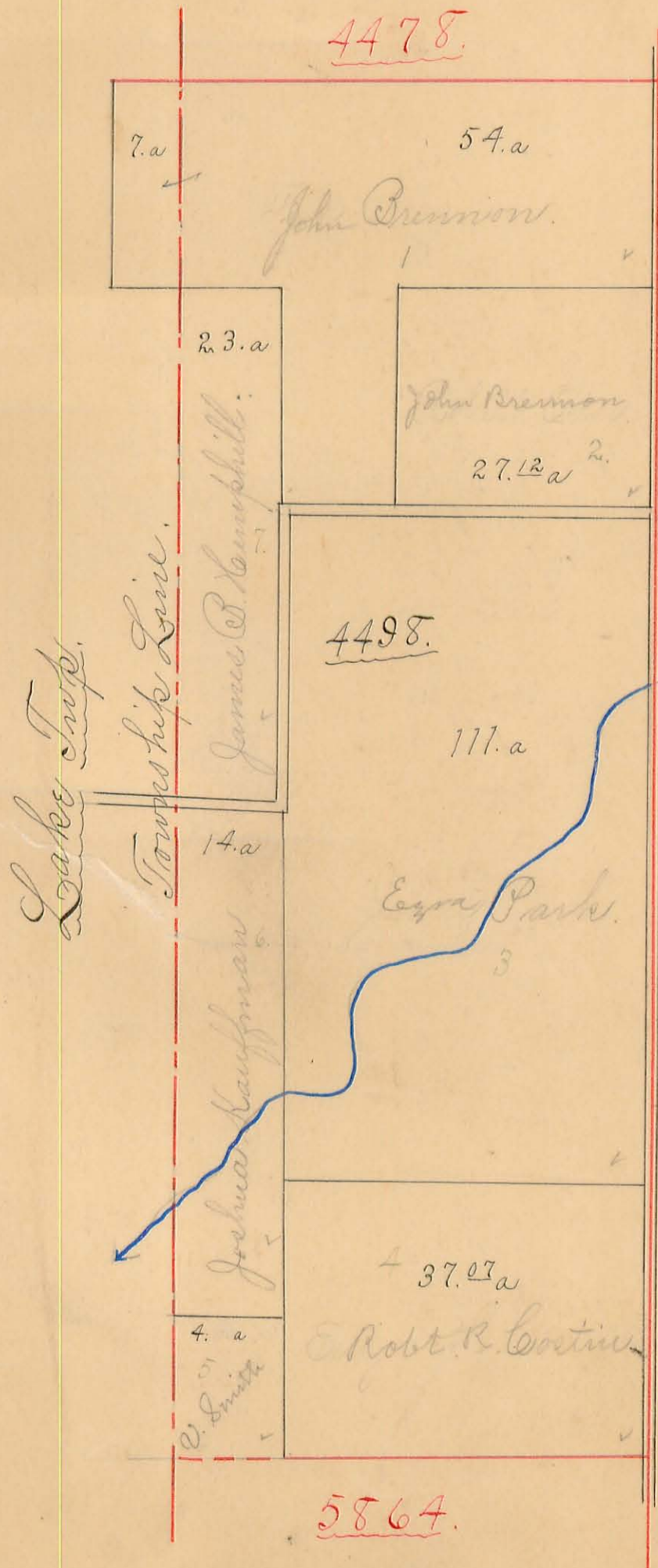


JEFFERSON TOWNSHIP.

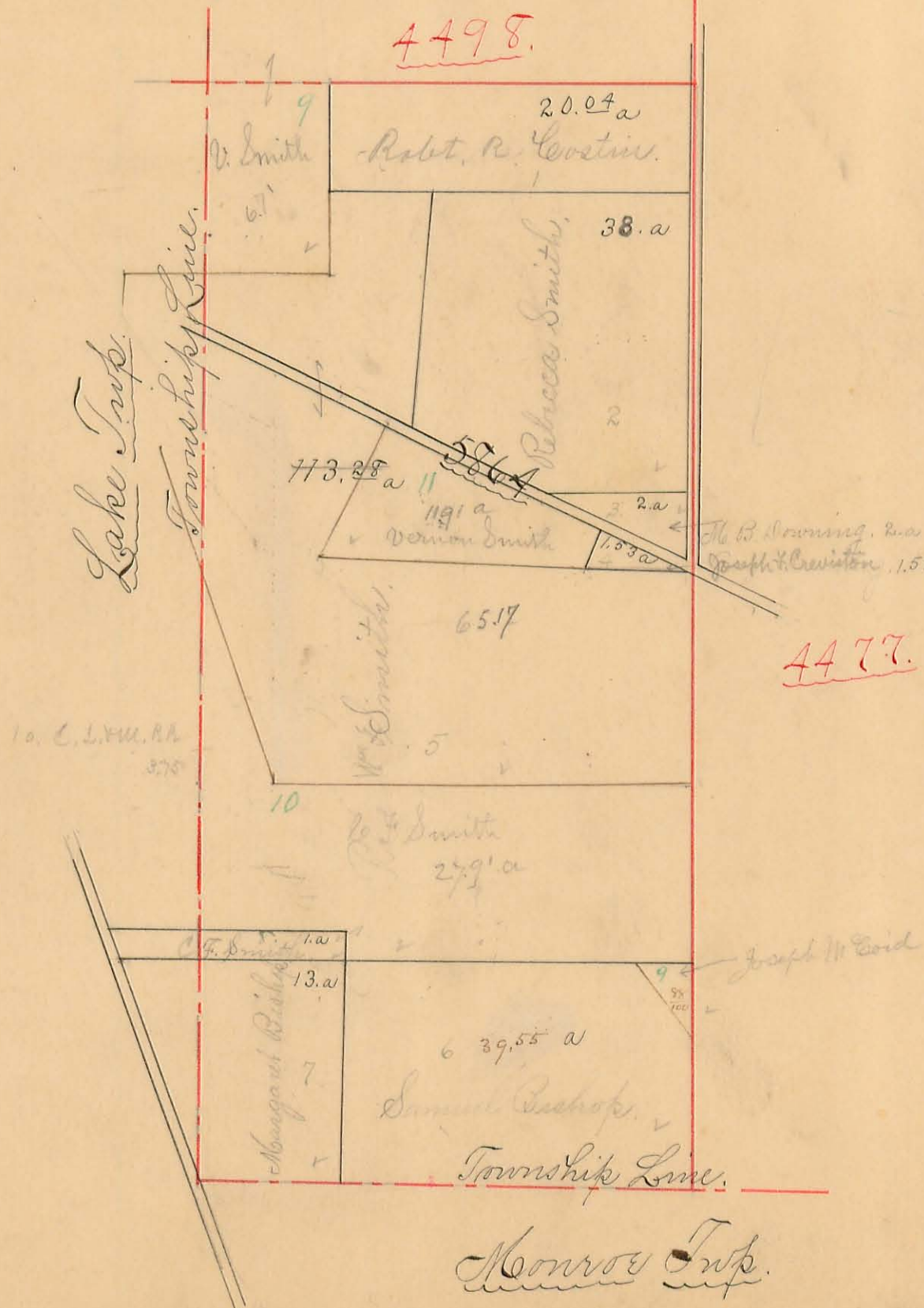
Scale, 10 chains per inch.

26.

Plat of Military Survey No. 4498 Original Quantity $4\frac{1}{5}$ Acres. Original Proprietor
5864 $83\frac{2}{3}$ A



3320.



4477.

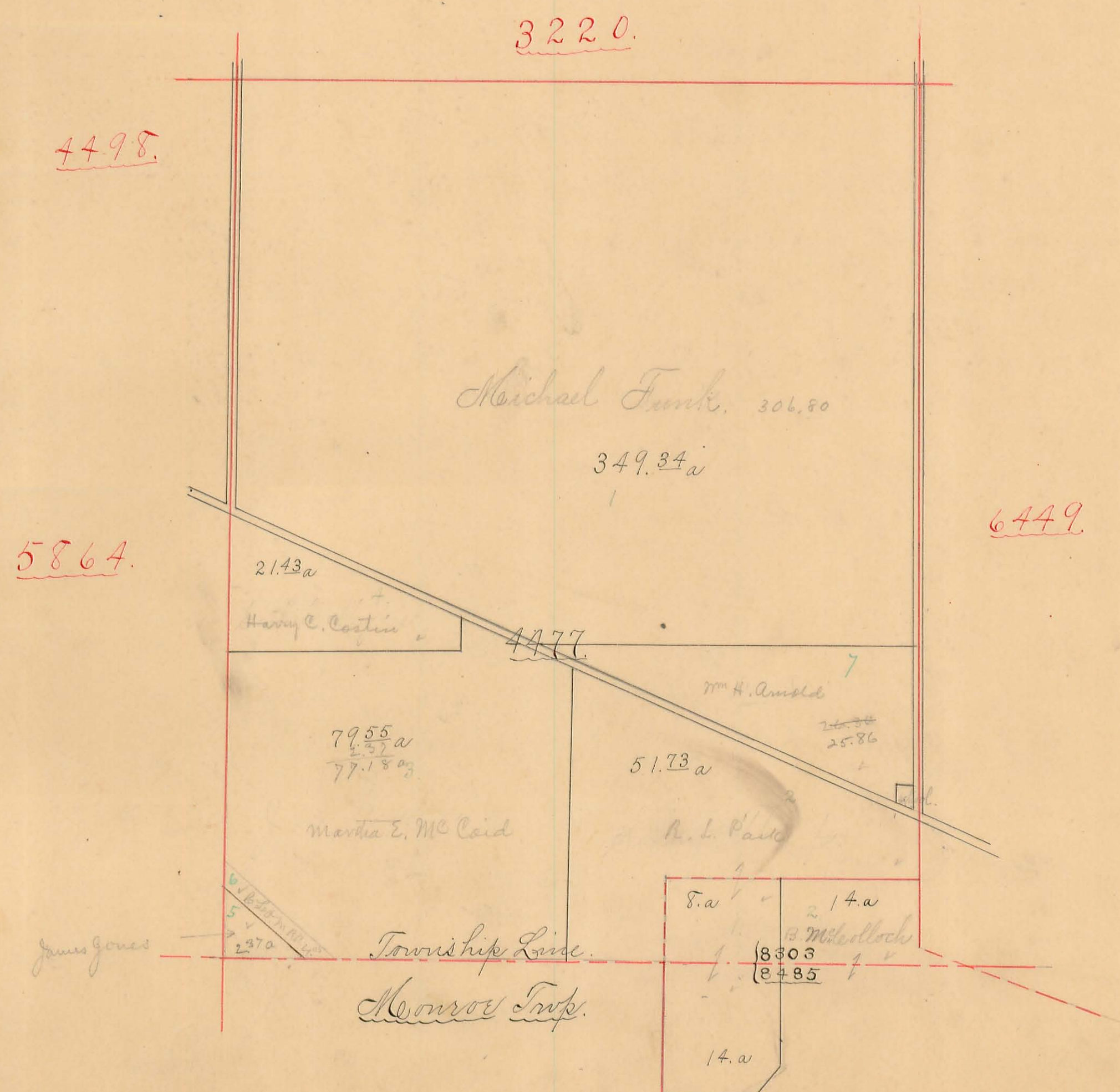
JEFFERSON TOWNSHIP.

Scale, 10. chains per inch.

27.

Plat of Military Survey No. 4477 Original Quantity 500 Acres. Original Proprietor

8303
8485



JEFFERSON TOWNSHIP.

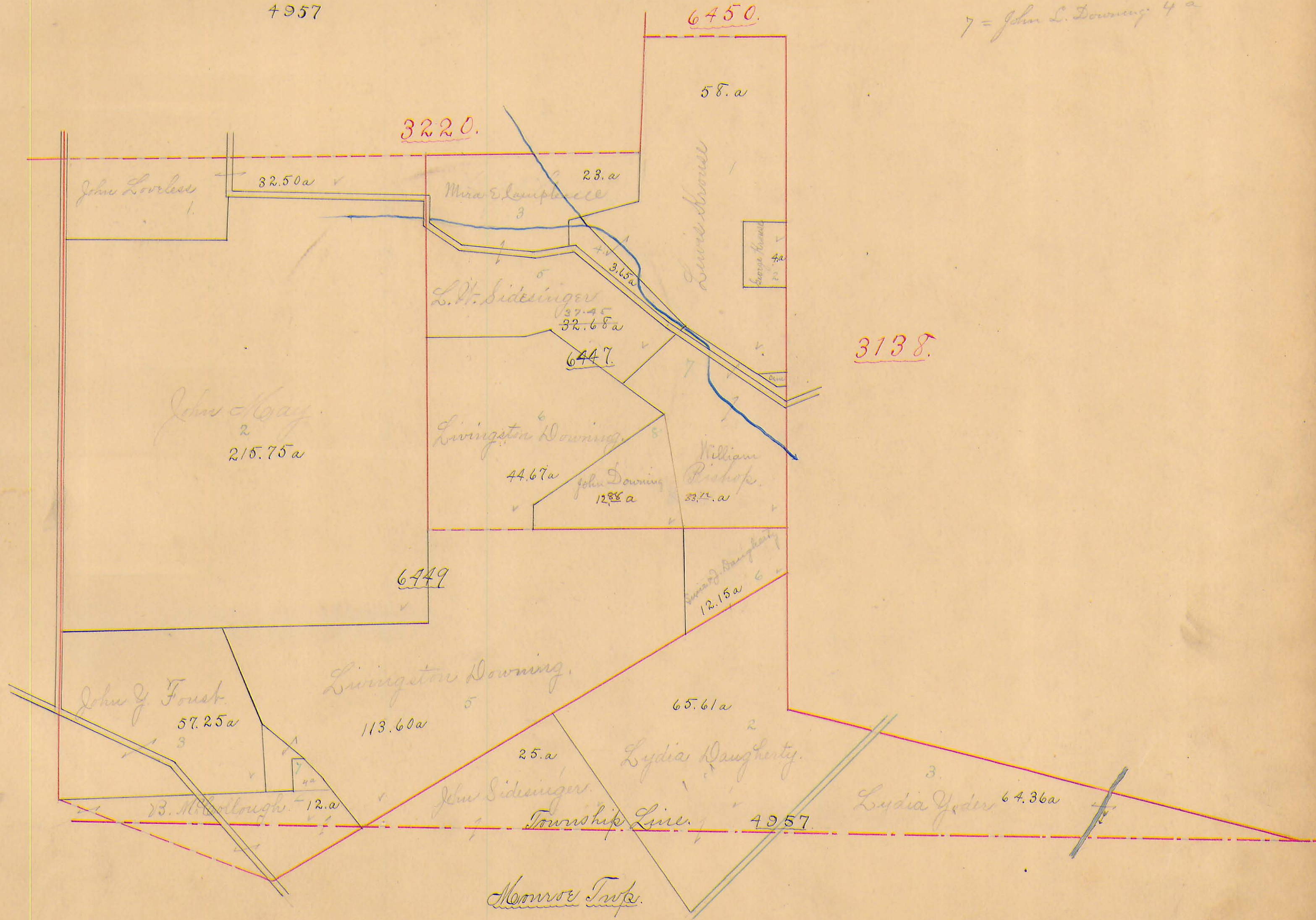
Scale, 10 chains per inch.

28.

Plat of Military Survey No.	6447	Original Quantity	200	Acres.	Original Proprietor
	6449		400 ^A		
	4957		465 ^A		

7 = John L. Downing 4^a

4477

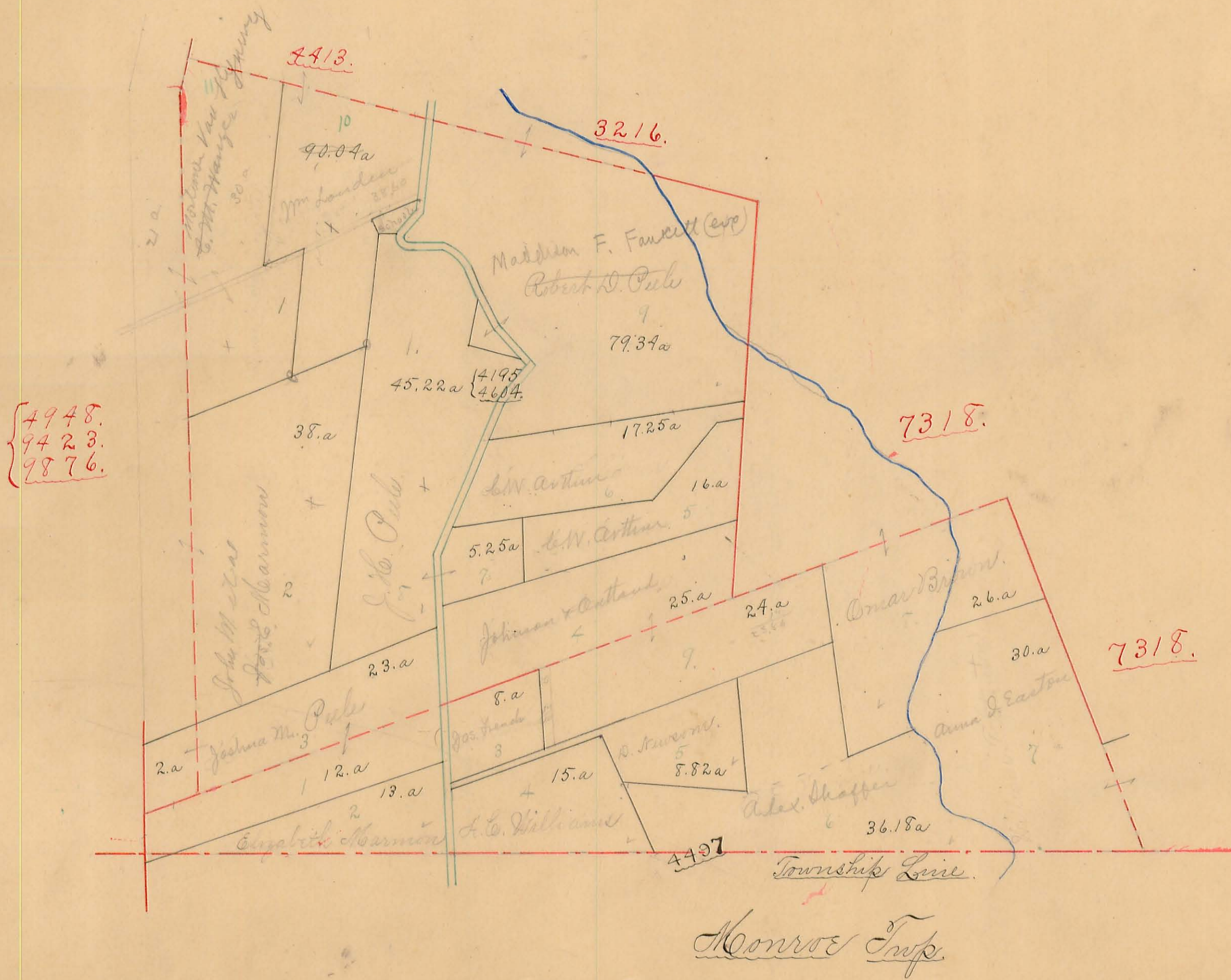


JEFFERSON TOWNSHIP.

Scale, 10 chains per inch.

30.

Plat of Military Survey No. $\begin{cases} 4195 \\ 4604 \end{cases}$ Original Quantity $196\frac{2}{3}$ Acres. Original Proprietor
4497 492 A.



JEFFERSON TOWNSHIP.

Scale, 10 chains per inch.

31.

Plat of Military Survey No. 4661 Original Quantity 500 Acres. Original Proprietor
9833 9A

14 = Cynthia A Garwood 184a

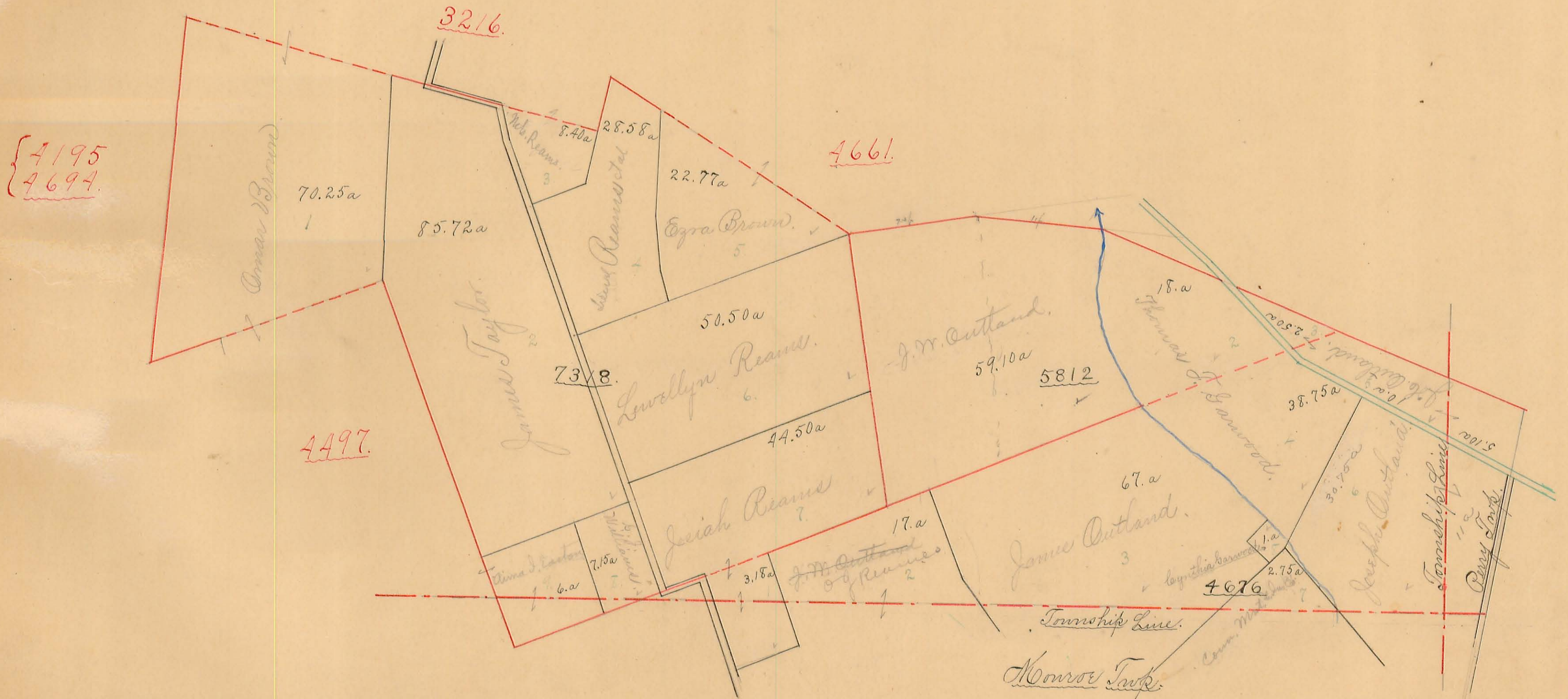


JEFFERSON TOWNSHIP.

Scale, 10 chains per inch.

32.

Plat of Military Survey No. 7318 Original Quantity 340 Acres. Original Proprietor
5812
800 A.
800 A.
4676



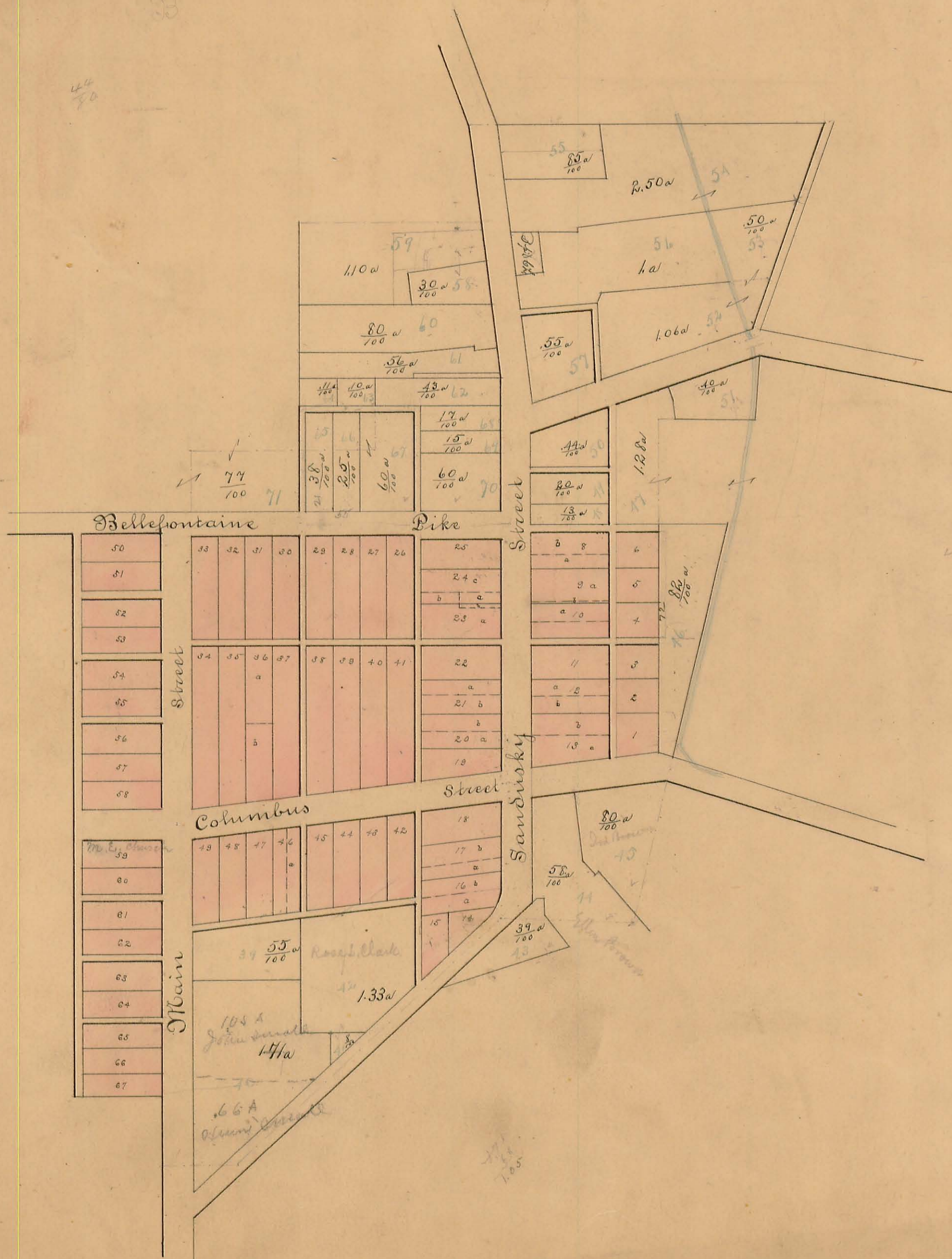
PLAT of the TOWN of

Zanesfield

in Jefferson

Township

Scale, 200 feet per inch.



- ✓ 39 J. D. Hoop, .55a Brook Barry
- ✓ 40 J. W. Hamilton, 1.71a H. F. Suball
- ✓ 41 J. D. Smith, .8a
- ✓ 42 A. L. Smith, 1.33a
- ✓ 43 J. C. Wade, .39a
- ✓ 44 Ellen Brown, .58a
- ✓ 45 J. Brown, .80a
- ✓ 46 A. W. Marquis, .87a
- ✓ 47 John W. Cornick, 1.28a
- ✓ 48 J. Y. Gann, .13a C. W. Ream, ✓
- ✓ 49 G. Wilson, .20a
- ✓ 50 C. W. Hanger, .44a
- ✓ 51 E. M. Colloch, .40a
- ✓ 52 Oliver Marquis, 1.06a Nora C. Cutland ✓
- ✓ 53 Samuel, .50a " " "
- ✓ 54 Hannah Hanger, 2.50a
- ✓ 55 J. E. Hook, .55a
- ✓ 56 J. D. Hunsacker, 1a
- ✓ 57 W. Hamilton, .55a
- ✓ 58 H. H. Cutland, .30a David Henry
- ✓ 59 Pat Conroy, 1.10a W. H. Cutland
- ✓ 60 M. J. Tolson, .80a Eliza J. Fawcett
- ✓ 61 R. J. Pennock, .56a
- ✓ 62 J. J. Robb, .43a
- ✓ 63 F. Daugherty, .10a
- ✓ 64 F. C. Hockett, .11a
- ✓ 65 J. J. Coram, .38a ✓ 17 W. H. Cutland ✓
- ✓ 66 Sarah Hockett, .25a
- ✓ 67 Mary D. Brown, .60a
- ✓ 68 L. Watkins, .17a Allie B. James
- ✓ 69 A. D. James, .15a
- ✓ 70 Mary D. Brown, .60a
- ✓ 71 Oliver Fawcett, .77a Carrie Dewitt
- 72 Wesley Townsend
- 73 Rose L. Clark