

LAKE TOWNSHIP.

Scale, chains per inch.

Plat of Military Survey No.

Original Quantity

Acres. Original Proprietor

Survey	PAGE	R.	T.	Sec.	PAGE
2873	10	14	4	27	1
3317	11	"	"	28	2
3322	13	"	"	33	1
3324	12	"	"	34	2
3442	11	"	"	35	3
3683	9	"	"	36	4
4399	9	15	3	31	5
4478	7				
4498	6				
4990	8				
5075	6				
5245	8				
9883	12				
9884	13				
9572	6				
9572	6				
10086	7				
110198	7				

NEWS AND PUBLISHERS.

THE BELLEFONTAINE REPUBLICAN
 Issued twice a week. Circulation double that of any other paper in the county. Job printing done with Despatch. The paper the people read. J. Q. A. Campbell, Editor and Proprietor.
THE BELLEFONTAINE EXAMINER, Thos. Hubbard, Editor. Democratic and Leading Local Paper in the County. The best Advertising Medium.
THE LOGAN COUNTY INDEX. An excellent advertising medium, and well equipped for all kinds of job printing. Kocback & Brand, Proprietors.

FURNITURE.

MEMILIN, JIMMERSON & CO. Dealers in Furniture and Carpets and Undertakers. Manufacture a large line of Mattresses, Parlor Suits, Lounges, Chairs, Tables, Book Cases, etc., etc. Facilities for Undertaking are not surpassed. Artistic embossing thoroughly understood. All calls day or night promptly answered. Bennett Block, W. Columbus St.

GROCERIES.

J. J. SHORE, Wholesale and Retail Grocer, Provisions and Produce. See our China and Queensware Department. Nos. 30 and 32 West Columbus St.
J. M. ABRAHAM, Fruit and Commission Merchant and Dealer in Groceries.
D. W. MCGLOURE, Dealer in Staple and Fancy Groceries, Provisions and Produce. East Court Street.

HOTELS AND LIVERY.

BOYD & SHUMATE, Proprietors of Logan House.
H. G. MCKEE, Proprietor of Livery, Feed and Sale Stable.

HARDWARE.

W. V. MARQUIS & CO. (W. V. Marquis and Jno Plummer), Dealers in General Hardware.
HARVEY ALLEN & SON, Dealers in Stoves and Tinware. Iron and Slate Roofing. Maple Mouldings and Sugar. Repairing a specialty.
NICHOLLS & FUSON, Dealers in General Hardware, Doors, Sash, Blinds, Paints, Oils and Varnishes. Floor and Table Oil Cloth, Cans and Ammunition. Agents for Howe Bros., High Standard and Falls.

JOHN SANBY, Dealer in all kinds of Agricultural & Implements, Farm Machinery, Grain, Flour, Feed, and Seed, etc.
W. S. MUEBBLMAN, Agent for the Milwaukee Binder and Mower and the Celebrated Advance Thrasher and Engine.

J. A. HARTWELDER, Dealer in McCormick Binders, Reapers and Mowers, Carriages, Buggies, Wind Mills, Wood and Iron Pumps, etc., Drilled and Driven Wells a specialty.

INSURANCE, LOAN AND REAL ESTATE.

Z. C. SWEET, Abstracts and L. A. Title.
FRANK DEFREBE, Abstracts and Loans.
HAMILTON BROS., L. Ins., Life, Accident and Real Estate.
R. F. TREMAIN, represents popular and Reliable Fire and Life Insurance.
CORY L. LANE, General Insurance Agent representing ten Reliable Fire Insurance Companies.
GEO. H. ALLEN, General Agent, Union Central Life Insurance. Loans on Farm Property only.
J. H. DEFREBE, General Insurance Agent, also Mortgage Loans.
S. E. MILLER, Agent, Connecticut Fire Insurance Co., also Pension Agent.
G. GAERWOOD, Dealer in Real Estate.

JEWELERS.

W. E. SMITH, The Leading Jeweler. Dealer in Fine Watches, Clocks, Jewelry, Silverware, etc.
O. C. KENNEDY, Watches, Clocks and Jewelry Watchmaker and Jeweler. Dealer in Spectacles and Eye-Glasses. Will give careful personal attention to repairing. West Columbus st.

MERCHANT TAILOR.

I. M. ZEARING, The Leading Tailor and Gents' Furnisher, 5 and 7 Court Street.

MARBLE WORKS.

CLARKE & SNYDER, Dealers and Workers in Granite and Marble Monuments, also Dealers in Building Stone, Berea Flagging and Cement Walks. Estimates furnished on Building Work.
Block, Rear of Court House.
F. POWERS, Importer and Worker in Granites of all kinds, Italian and American Marble and Headstones, Monuments, etc. South Main Street, East Side.
PATERSON & WOODARD, Dealers in American and Foreign Marble and Granite of all kinds. Also do all kinds of Fine Stone Cutting and Bridge Stone Work. Main Street.

MEAT MARKET.

RAUSENBURGER & GOUSS, Dealers in fresh and salt Meats. North Main Street.

MILLS AND MANUFACTURERS.

COLTON BROS., Merchant Millers, Capacity, 450 barrels a day.
H. V. ELMHOFF with H. McDonald, Corn Harvesting Machinery, etc.
DAVID C. GREEN, Manufacturer of and Dealer in Lumber.
H. McDONALD, Manufacturer of Boilers, Feeders, Corn Harvesters and other Agricultural Implements.

LAKE TWP.
 Part of
LAKE TWP.
 Scale 4 Inches to one Mile

Scale 4 Inches to one Mile



EDUCATIONAL.

REV. FATHER WILLIAM CONWAY, Pastor of St. Patrick's Academy. The school is in charge of the Sisters of Mercy.
HENRY WEITWORTHE, Supt. City Schools.
INEZ MCCOLLOCH, School Teacher, Res. Liberty Township.
E. A. CASSIDY, Principal High School.
W. E. STEWART, Principled South School.

BELLEFONTAINE SCHOOL BOARD.

JAS. LEICHTER, President
J. B. WILLIAMS,
W. V. MARQUIS,
W. H. SINGLEY,
Z. R. MCLAUGHLIN,
E. S. KERRY.

LAKE

Scale 2 Inches to the Mile



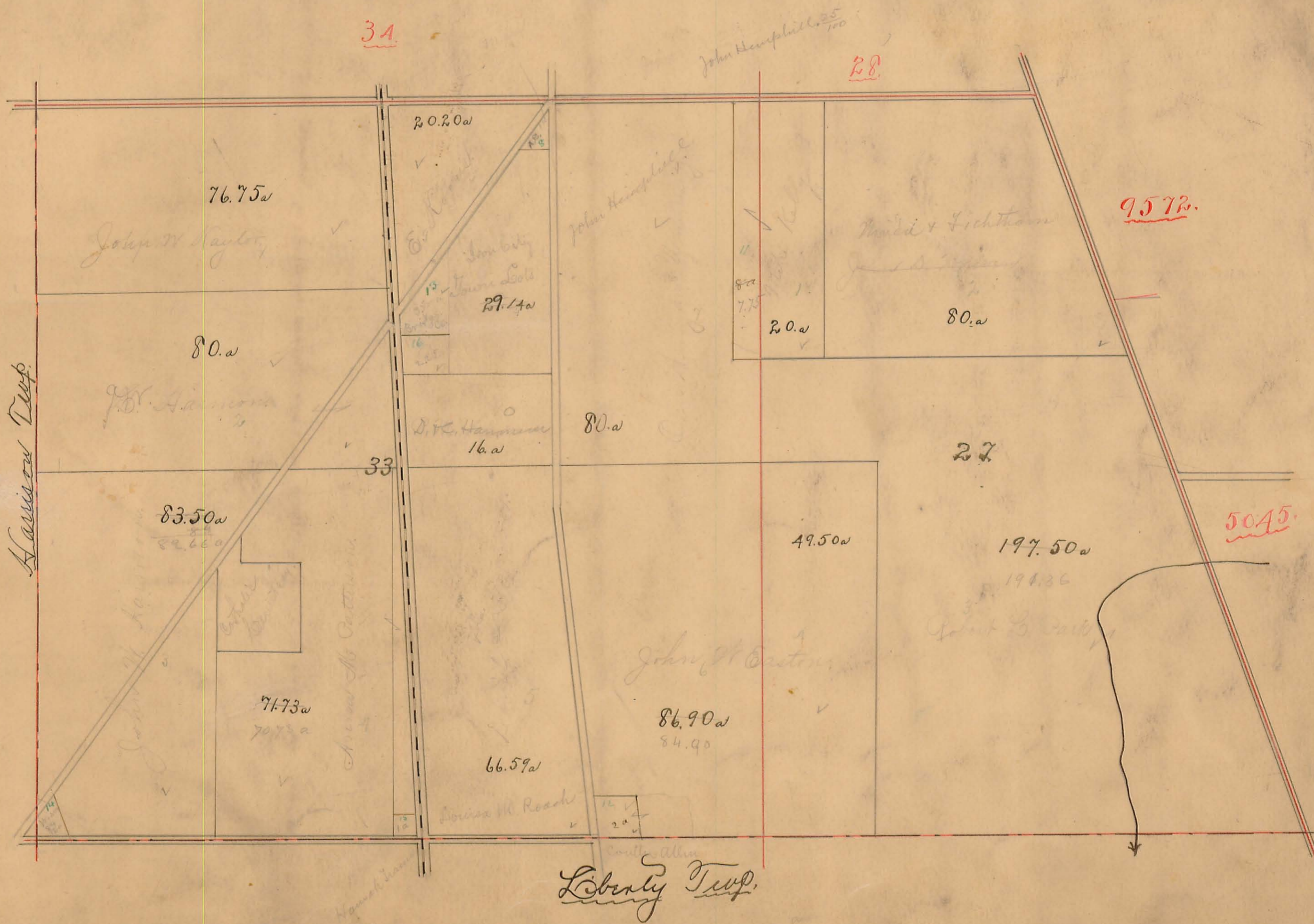
LAKE TOWNSHIP.

1890

Scale, 10 chains per inch.

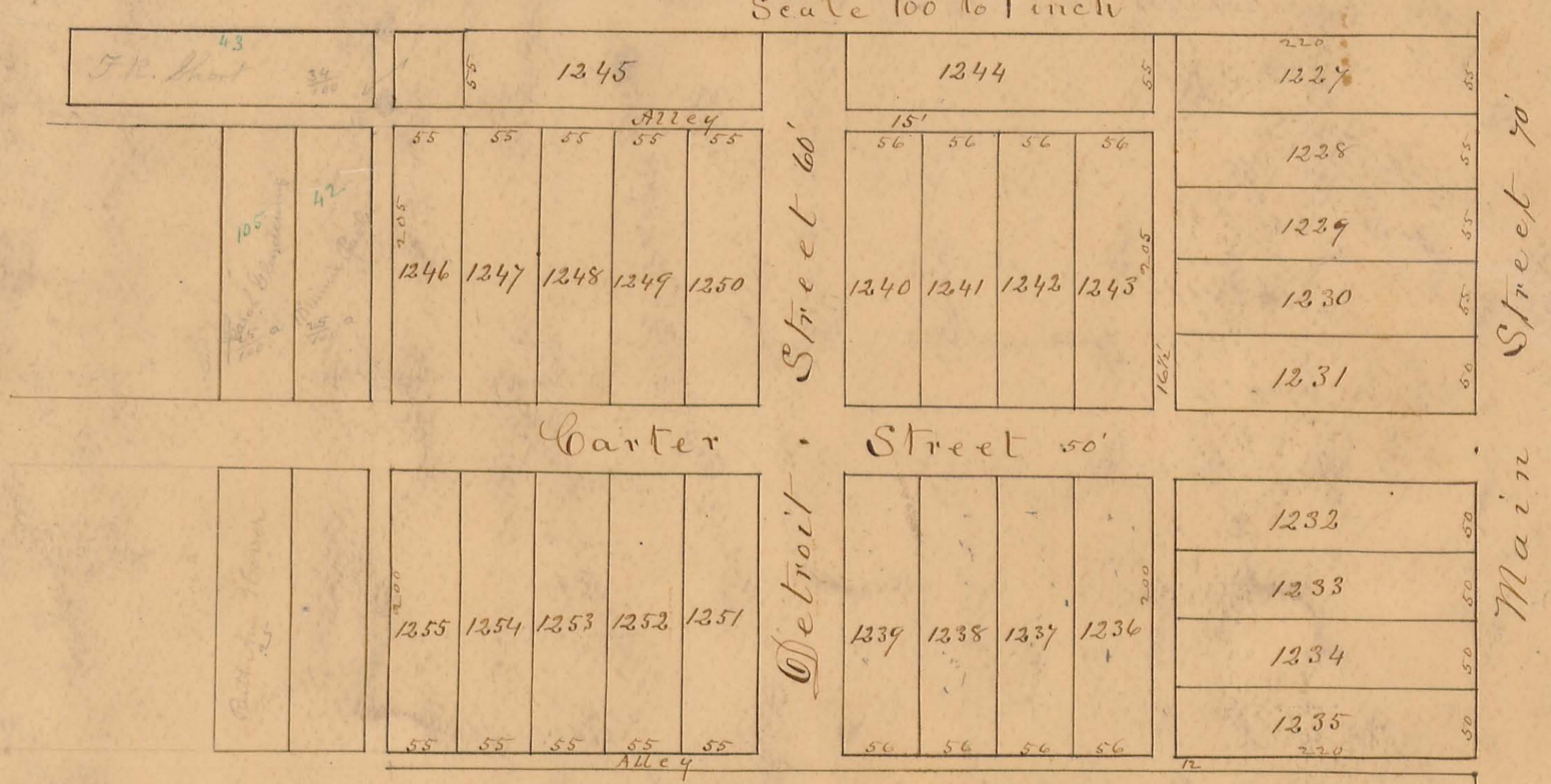
Plat of SECTION No. 33 & 27 Range No. 14 Town No. 4

- 15 Hannah ...
- 16 Mary ...
- 8 Anna M. Black ...
- 19 The ...
- 14 John ...



Carters Addition to Bellefontaine, Out of Corptⁿ Now in -

Scale 100' to 1 inch



LAKE TOWNSHIP.

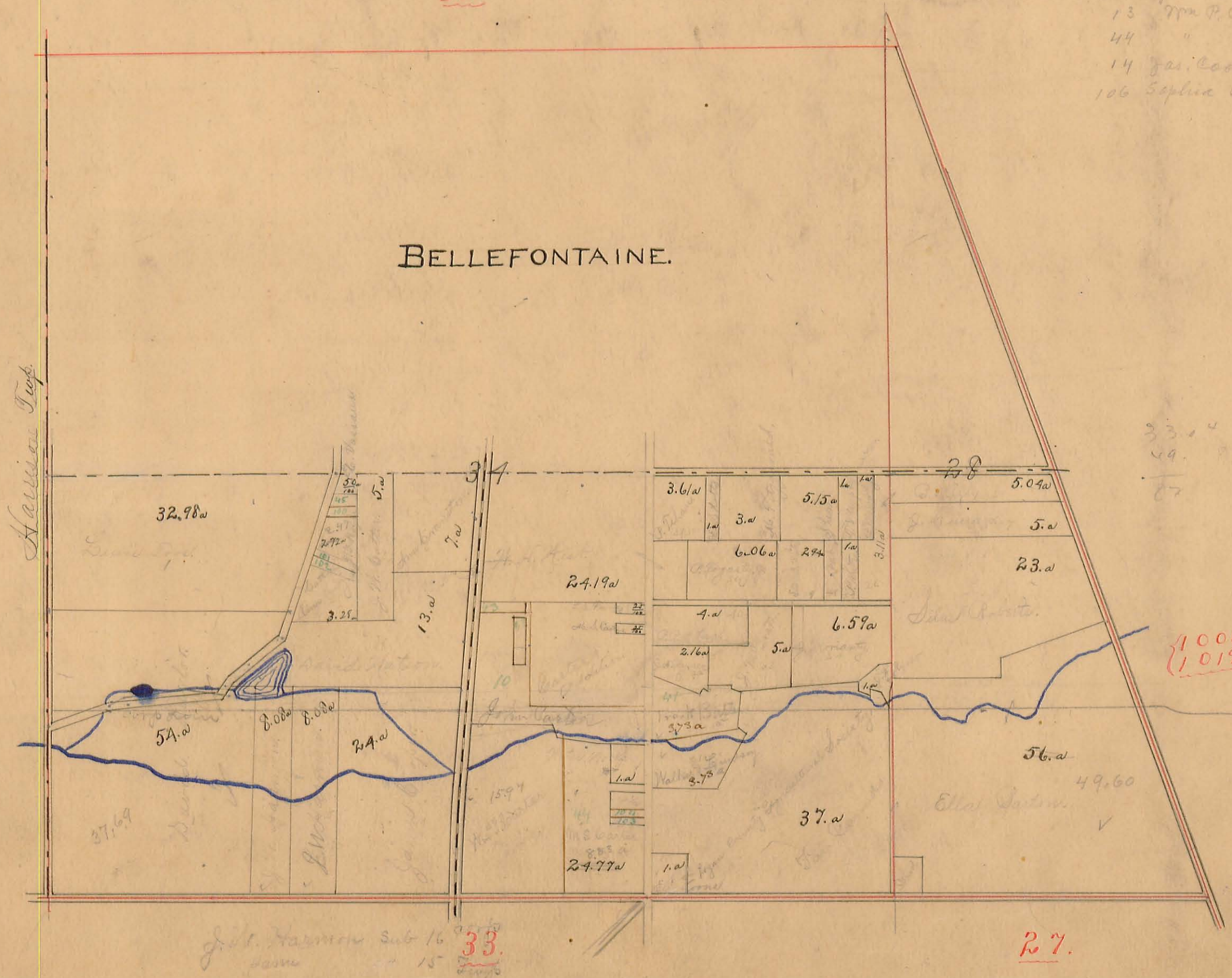
Scale, 10 chains per inch.

Plat of SECTION No. 34 & 28 Range No. 14 Town No. 4

- 12 L. S. Moots $\frac{1}{2}$ a
- 42 Wm. Parker $\frac{1}{4}$ a
- 43 J. R. Shad $\frac{3}{4}$ a
- 45 J. R. Hitchins $\frac{1}{4}$ a
- 101 O. R. Poirer $\frac{1}{4}$ a
- 101 Elsworth Cookrell $\frac{1}{4}$ a
- 102 Frank Butler $\frac{1}{4}$ a
- 103 Wm. E. Atkinson $\frac{1}{4}$ a
- 104 Marshall C. Shepley $\frac{1}{4}$ a
- 105 Marion S. Carter .26
- 10 John Carter 7.89
- 13 Wm. P. Carter 12.55
- 44 " " 4.85
- 14 Jas. Cooper 19.49
- 106 Sophia Ryser $\frac{1}{2}$ a

35.

BELLEFONTAINE.



10086
10198

33.

27.

Harrison Trp.

J. W. Harmon Sub 16
same 15

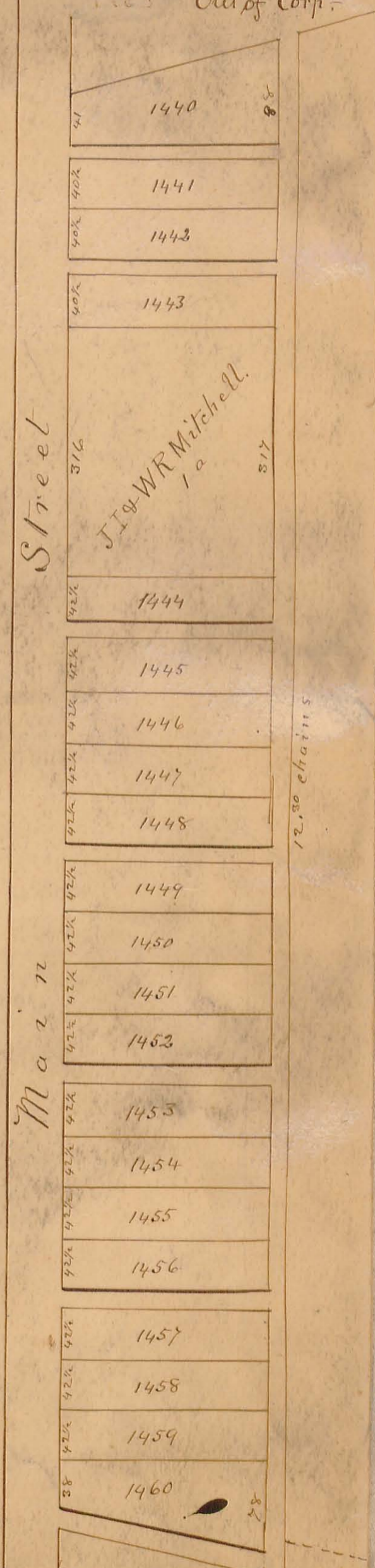
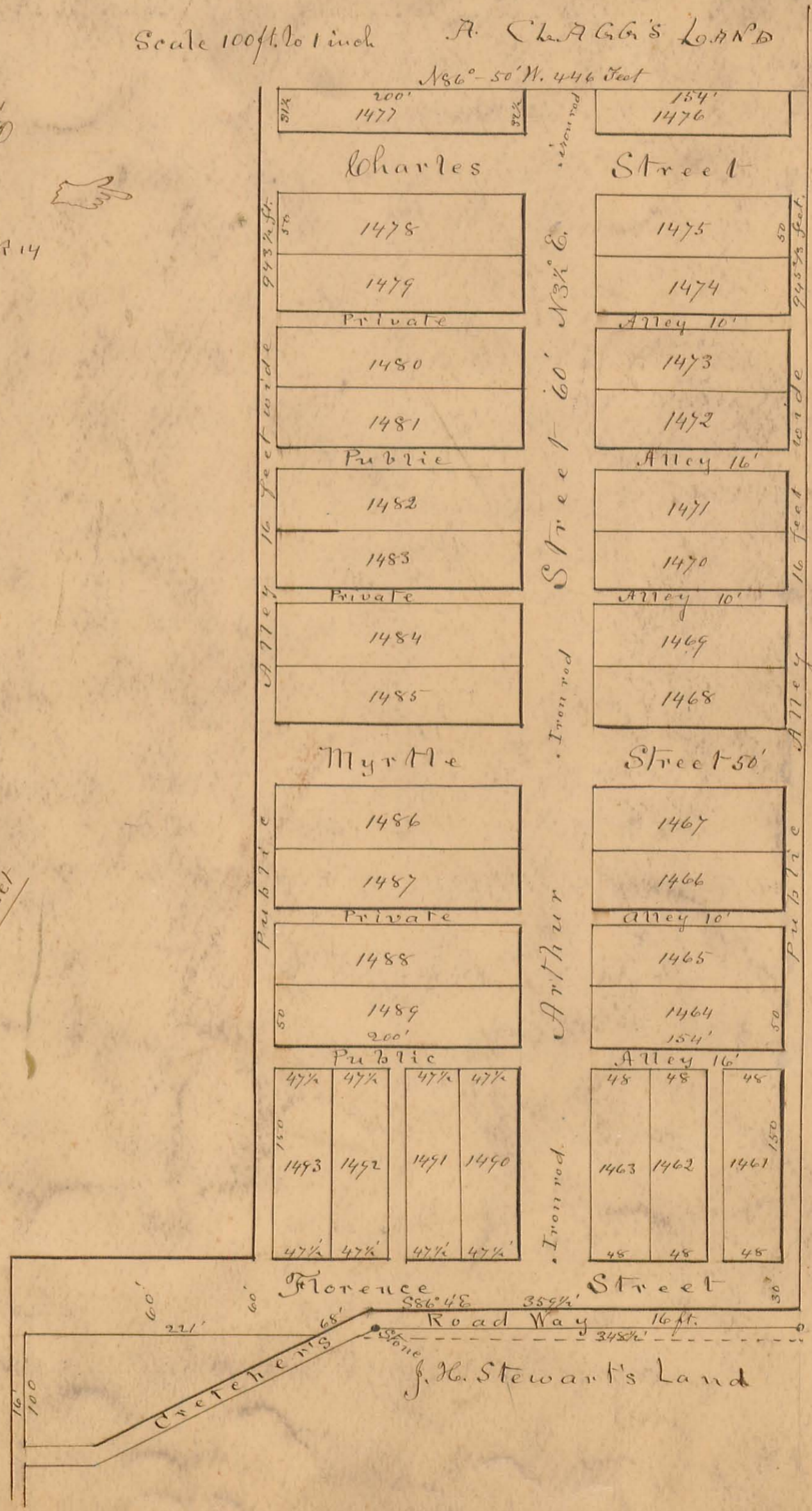
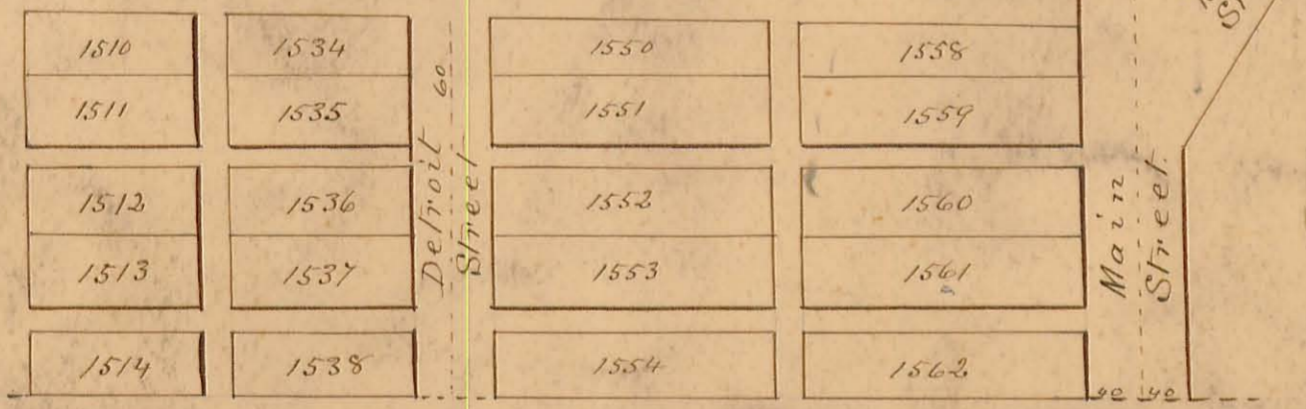
Hubbard & Snyder's
Addition to
Bellevue
Out of Corp^{ts}

Scale 100ft. to 1 inch A. CHAGG'S LAND

McCracken's Addition to
Bellevue

Out Corporation Sec. 35. T. 4. R. 14
See Plat Book A, page 167
Apr. 1891

Powell's 5th Addition
Out of Corporation



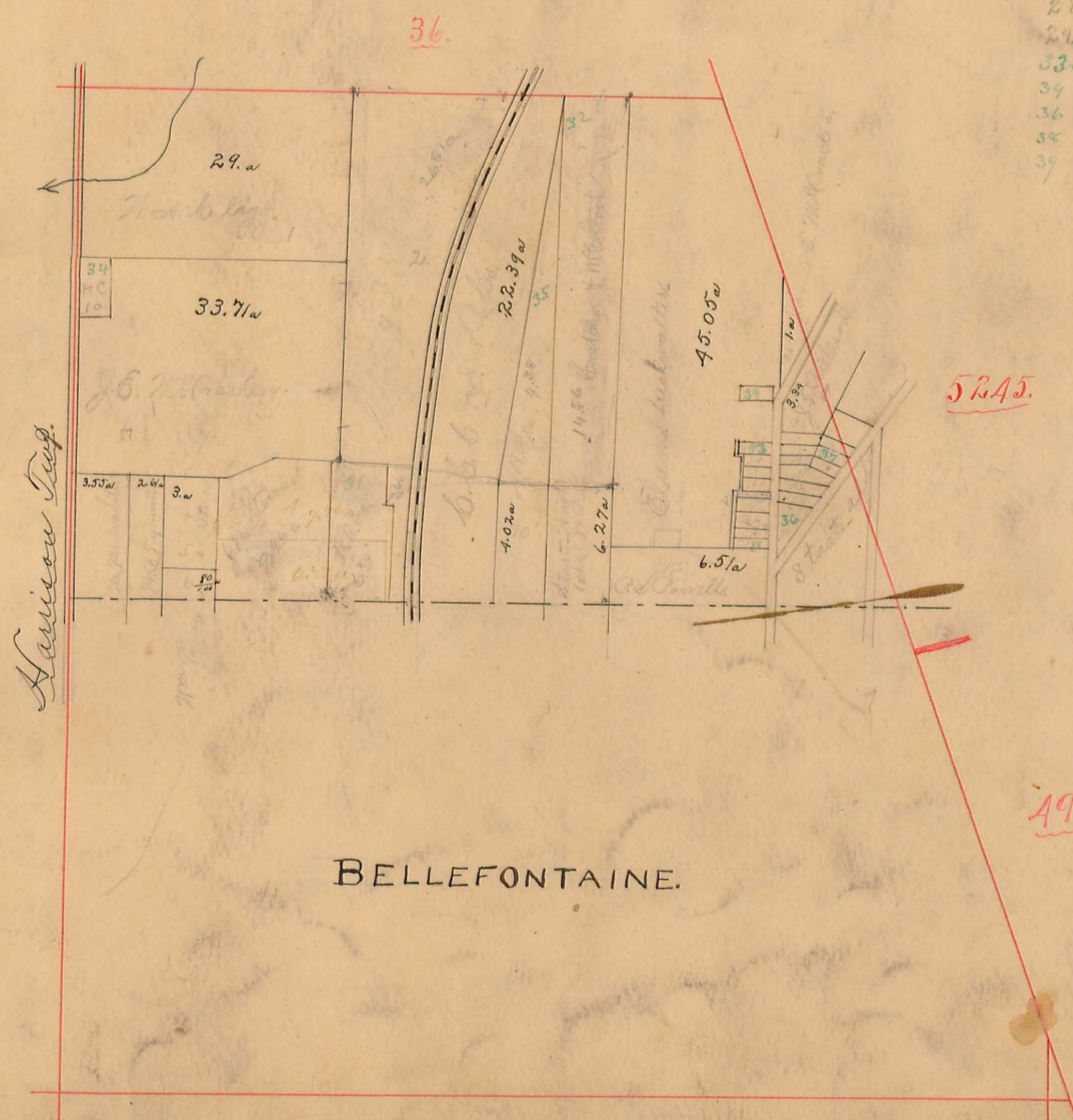
LAKE TOWNSHIP.

Scale, 10 chains per inch.

3

Plat of SECTION No. 35 Range No. 14 Town No. 4

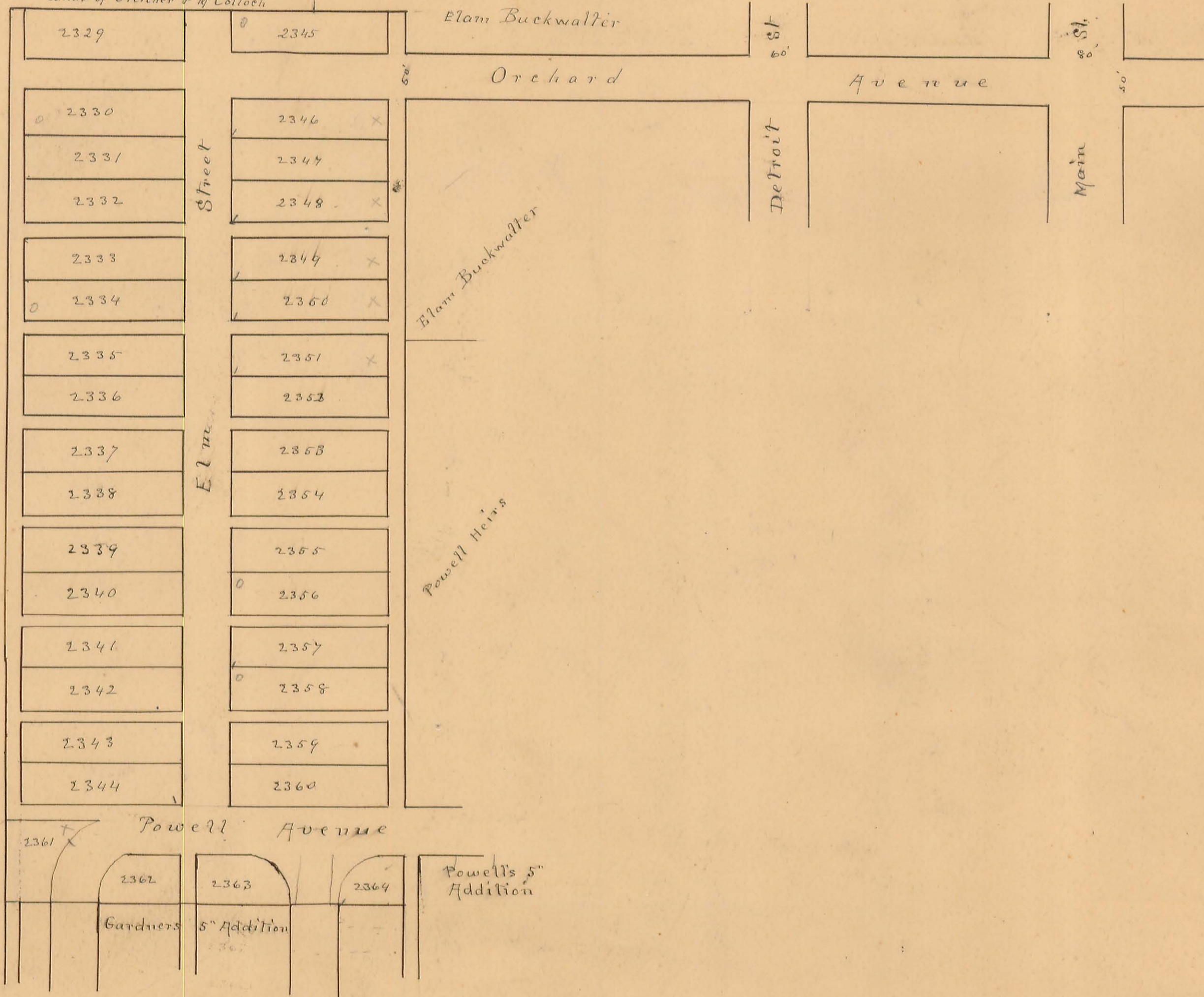
15 25
 16 25
 17 19
 18 21
 19 31
 20 30
 21 34
 22 275
 23 100
 24 275
 25 275
 26 200
 27 34
 28 275
 29 50
 30 100
 31 Fred Cromme 700 a
 32 Henry Corn 1 a
 33 James J. Perry 50 a
 34 Mary J. Parker 20
 35 George Rife 50



334
 382
 716

Sunny Side Addition to Bellefontaine Ohio

Lands of Grether & McCulloch



R.R. Yards

LAKE TOWNSHIP.

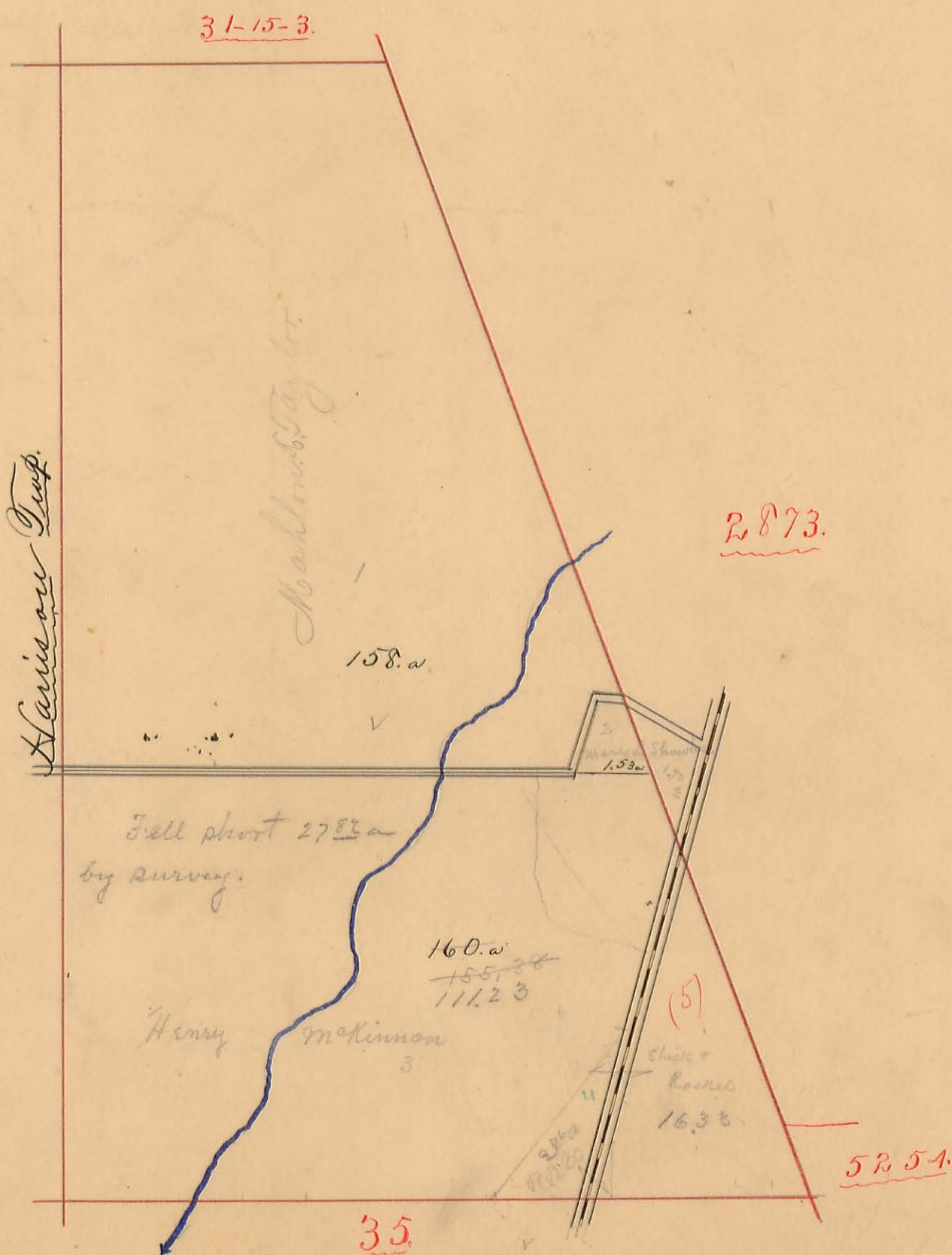
Scale, 10 chains per inch.

4.

Plat of SECTION No. 36 Range No. 14 Town No. 4

2. Mary L. Shawler 153


158
2050
178.50



LAKE TOWNSHIP.

Scale, 10 chains per inch.

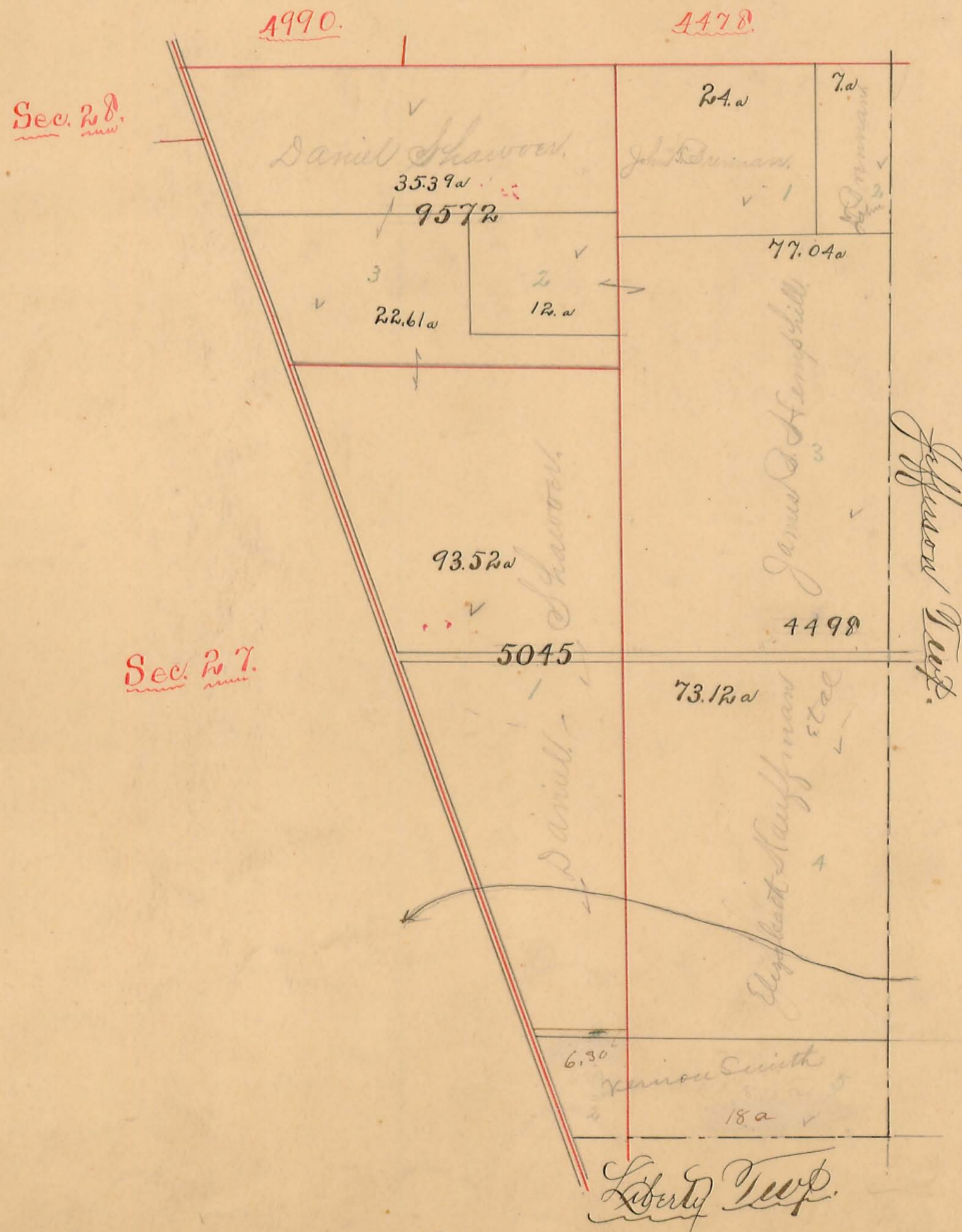
Plat of SECTION No. 31 Range No. 15 Town No. 3



LAKE TOWNSHIP.

Scale, 10 chains per inch.

Plat of Military Survey No.	9572	Original Quantity	Acres.	Original Proprietor
	5045			
	4498			



LAKE TOWNSHIP.

Scale, 10 chains per inch.

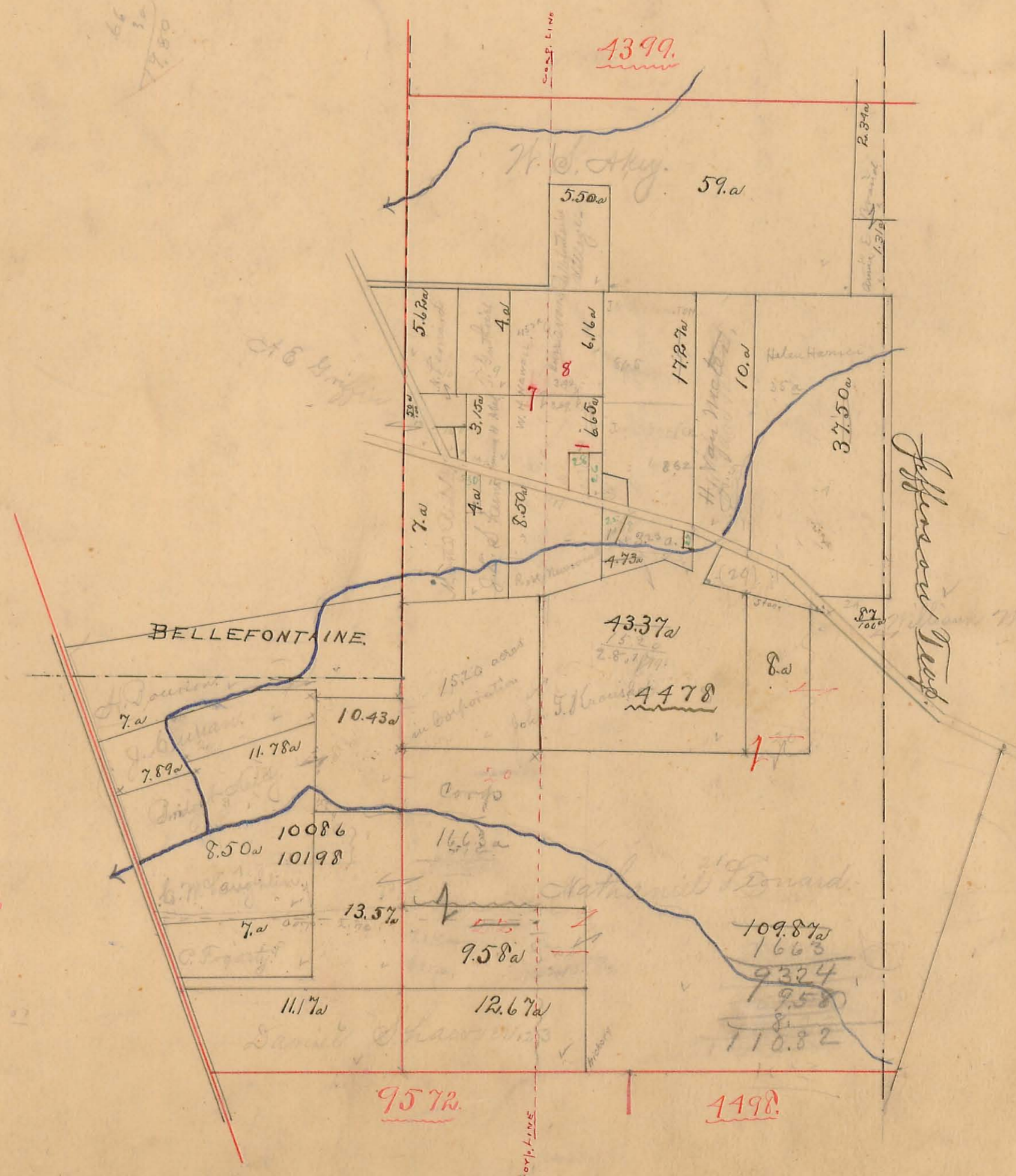
7.

Plat of Military Survey No. 4478 Original Quantity

Acres. Original Proprietor

{ 10086
10198

- 11 Aa. Breaston $\frac{57}{100}$
- 12 A. Eckalls $\frac{40}{100}$
- 15 Marquet M. Stillwell 1.5
- 26 Isaac N. Evans $\frac{40}{100}$
- 27 W. J. Knouskop $\frac{30}{100}$
- (3) 28 — Evans $\frac{40}{100}$
- 29 M. A. Shierhard 2.50
- 30 — E. W. Shaw $\frac{30}{100}$
- 25. Marg. M. Stillwell 1.
- pt — 6 John Shaper 8.62
- " 17 Robt. Newsome 4.81
- 26 Isaac N. Evans 20
- 18 Celia S. Knouskop 3.00
- pt 6 Hamilton Bros
- " Shaffer John 8.62
- (4478) 22 Z. S. Knouskop 5.30
- " 19 Lewis Sutton 28.27



Sec. 28

850
513
17235

29.22

39

LAKE TOWNSHIP.

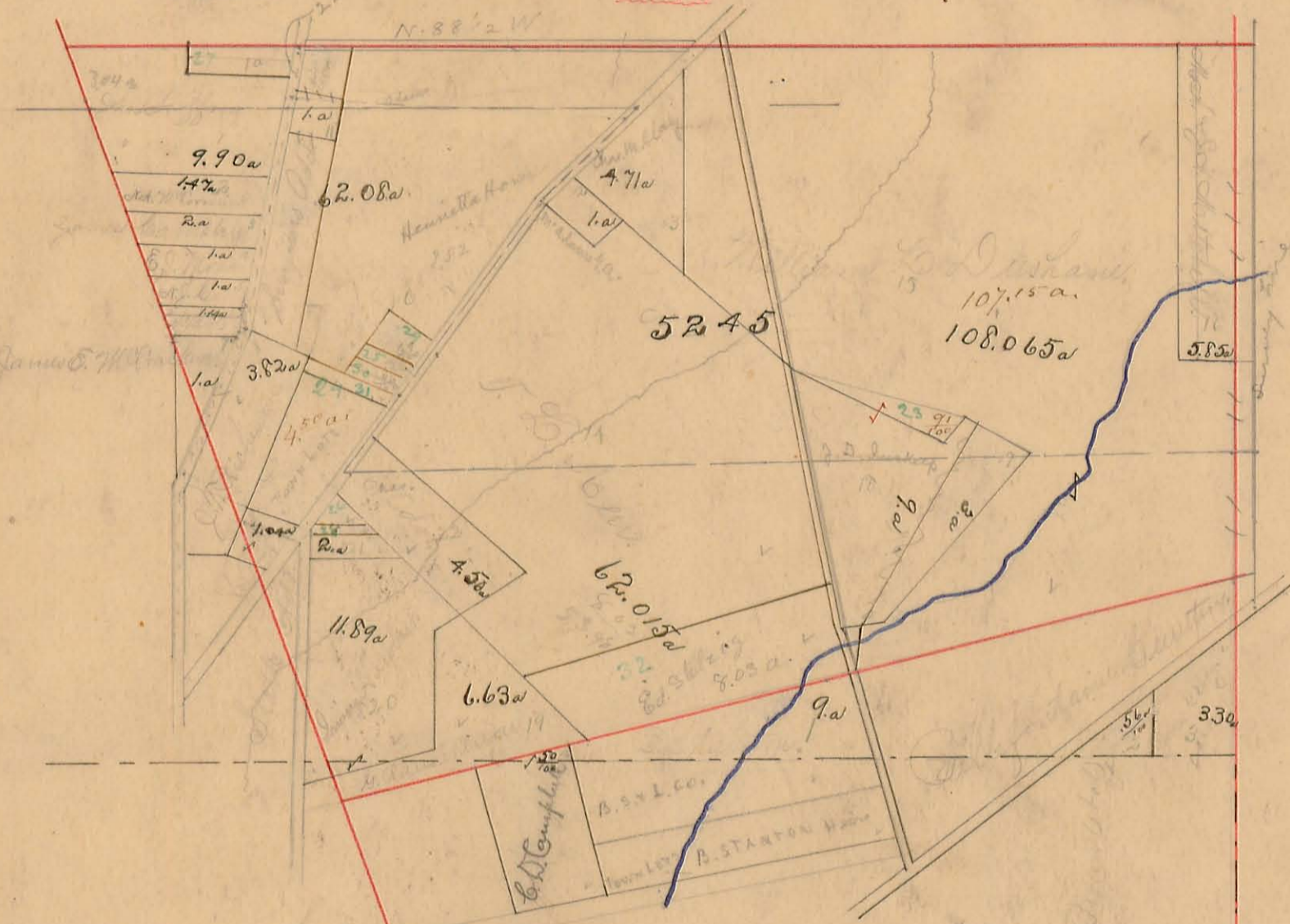
1890

Scale, 10 chains per inch.

8.

Plat of Military Survey No. 5245 Original Quantity
4990

Acres. Original Proprietor



25	Crosby Shaw	22
26	W.S. Patterson	22
27	Wm. A. Roberts	20
28	Long A. Fisher	30
29	Christie Williams	22
30		22
31	W. M. Easton	22
32	Calvin Abbott	22
33	John Hutchins	22
34	A. J. Hutchins	22
35	B. Stanton	22
36	W. M. Patterson	22
37	W. M. Patterson	22
38	W. M. Patterson	22
39	W. M. Patterson	22
40	W. M. Patterson	22
41	W. M. Patterson	22
42	W. M. Patterson	22
43	W. M. Patterson	22
44	W. M. Patterson	22
45	W. M. Patterson	22
46	W. M. Patterson	22
47	W. M. Patterson	22
48	W. M. Patterson	22
49	W. M. Patterson	22
50	W. M. Patterson	22

Sec. 35.

4399.

BELLEFONTAINE.
4990.

W. M. Patterson
W. M. Patterson

10086
10198

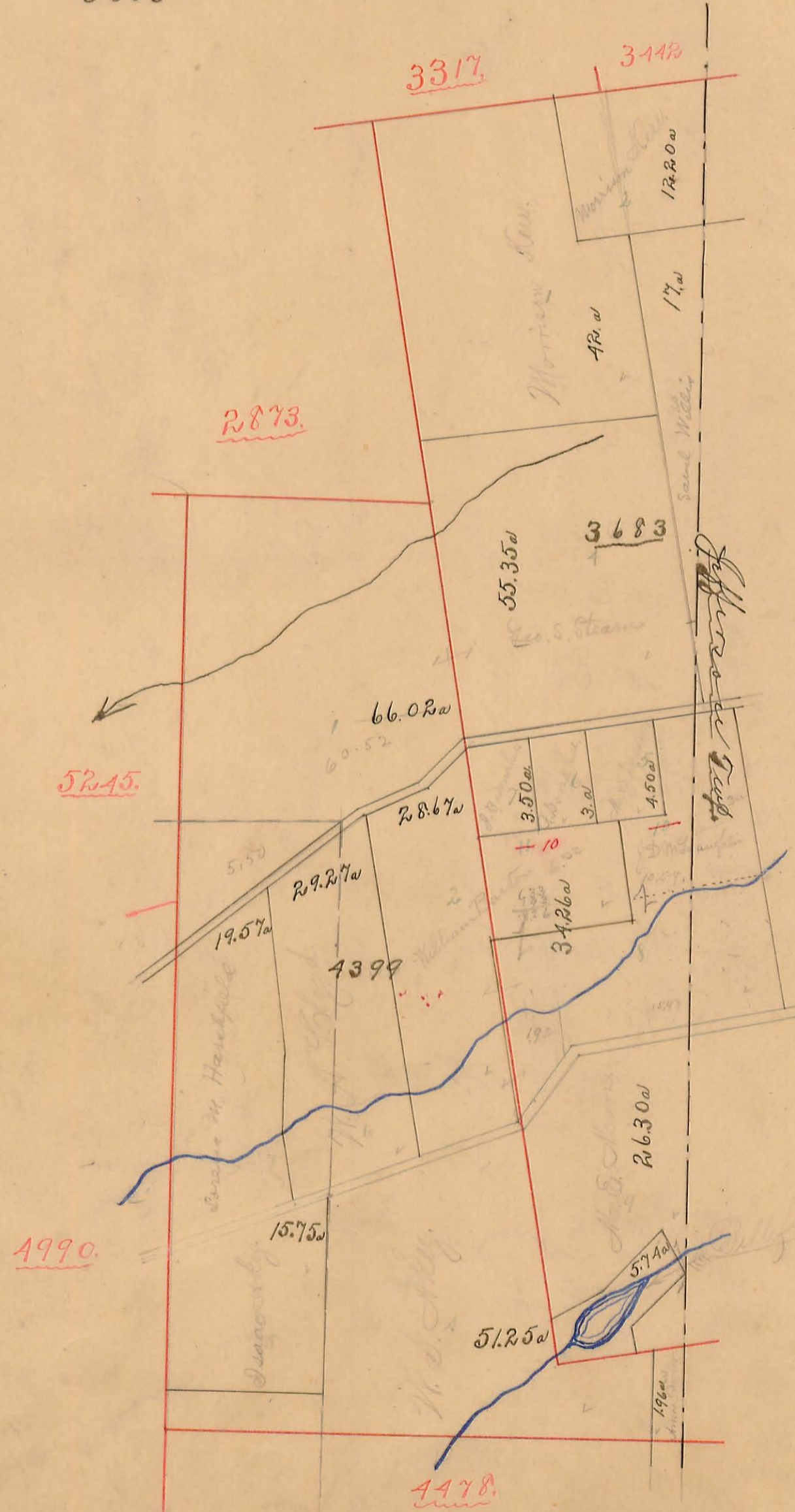
LAKE TOWNSHIP.

Scale, 10 chains per inch.

9.

Plat of Military Survey No. 4399 Original Quantity
3683

Acres. Original Proprietor



LAKE TOWNSHIP.

Scale, 10 chains per inch.

10.

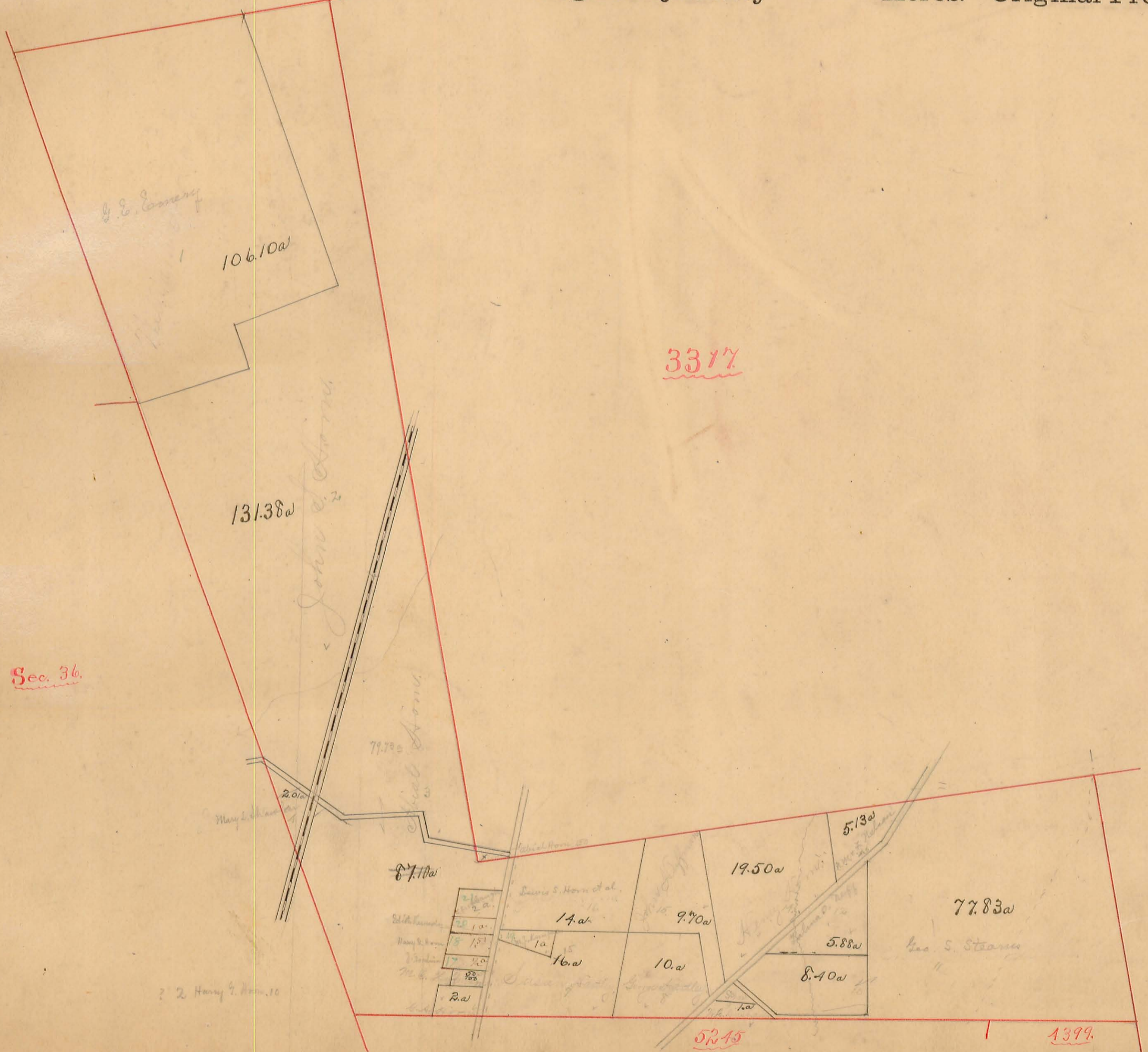
Plat of Military Survey No. 2873 Original Quantity

Acres. Original Proprietor

Sec. 31.

Sec. 36.

- John N. Goodwin 1/2 a
- Harry Horn 1 1/2 a
- N. J. Pelt - 1 a
- Thos H Rambo 1 a
- Geo. Rife - 2 a



3317

5245

1399

? 2 Harry G. Horn, 10

LAKE TOWNSHIP.

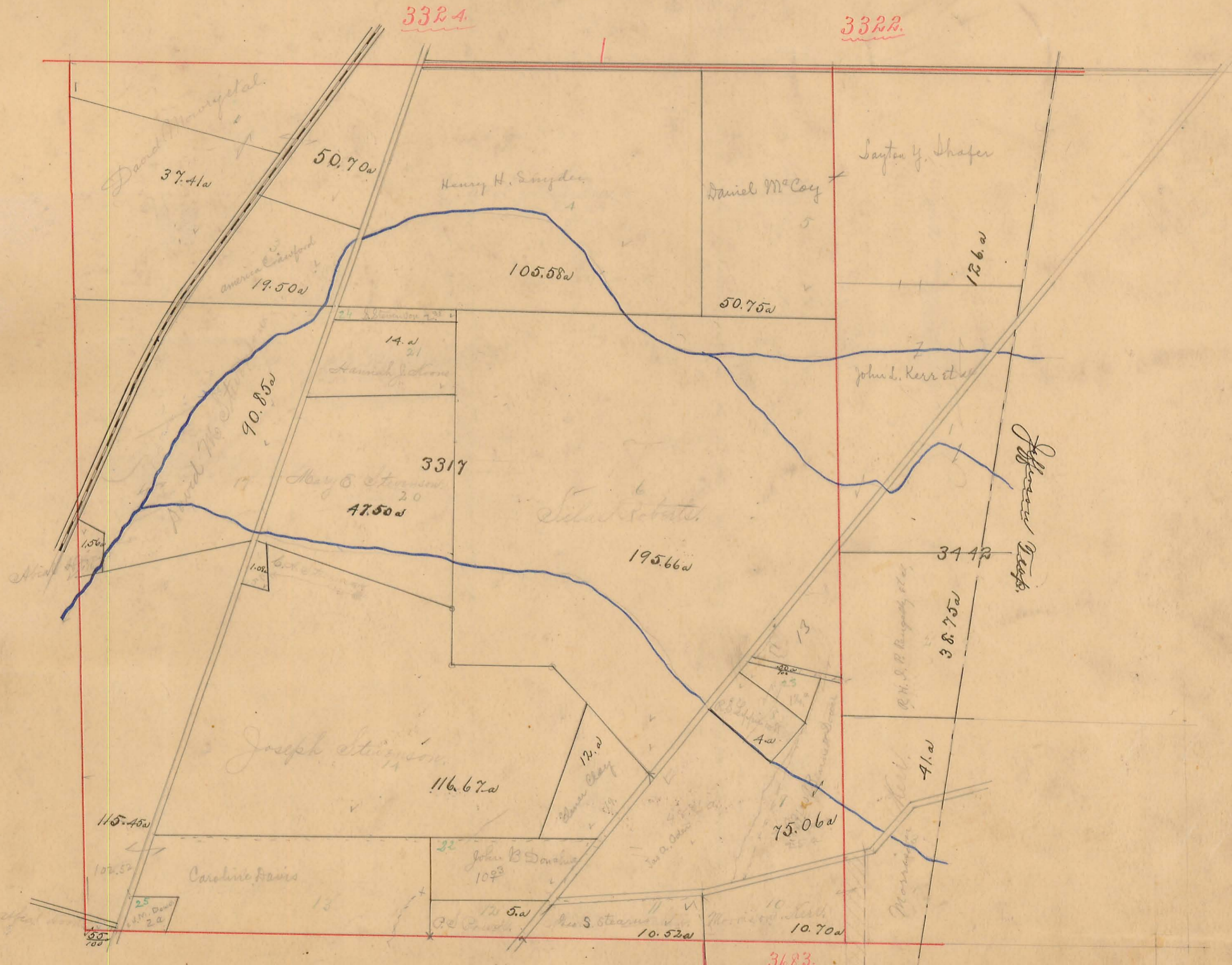
Scale, 10. chains per inch.

//.

Plat of Military Survey No. 3317 Original Quantity
3442

Acres. Original Proprietor

177.70
144.55
33.15
5.25



3324

3322

2873

3683

2 25 Henry Brown 59

LAKE TOWNSHIP.

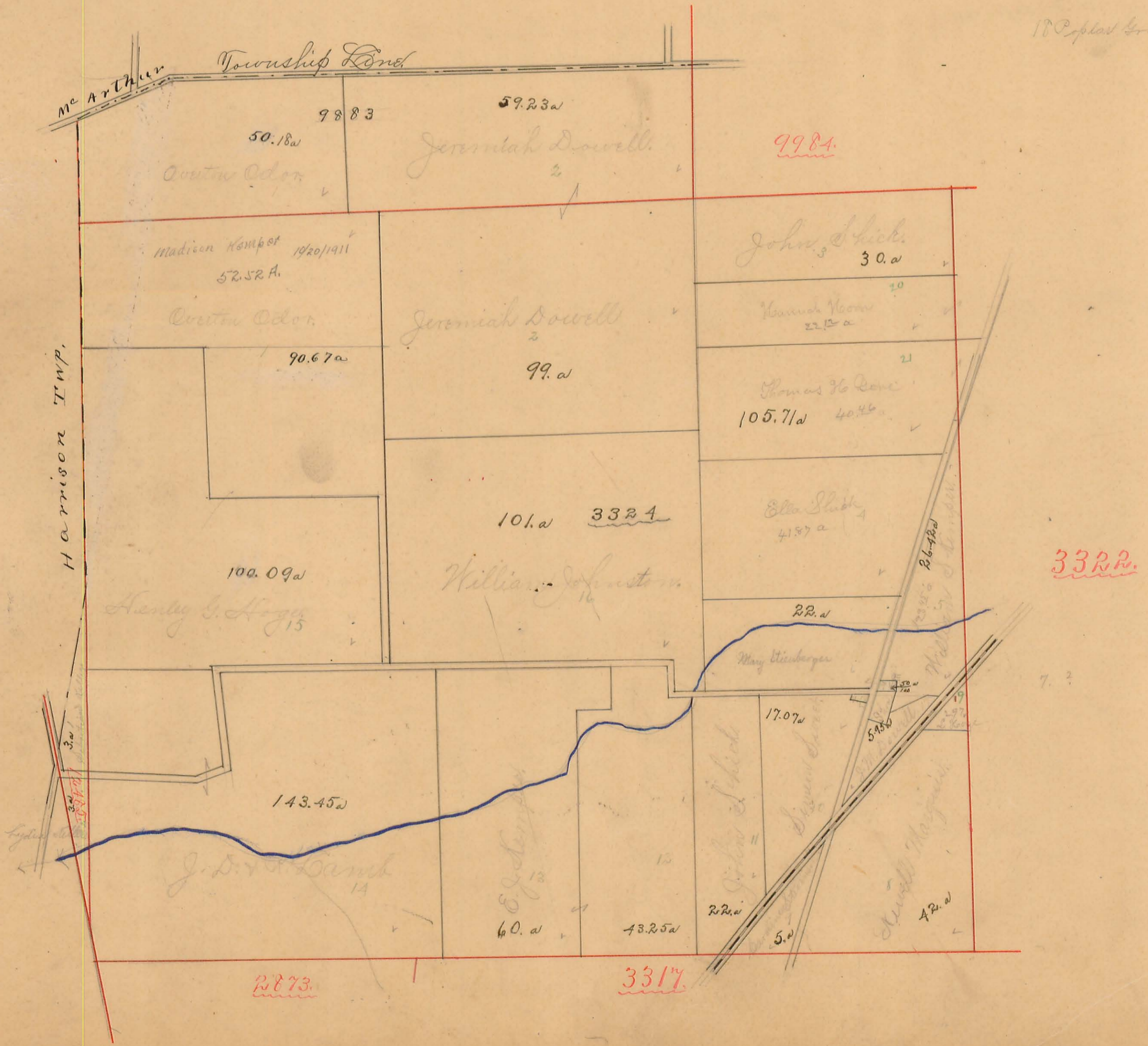
Scale, 10 chains per inch.

12.

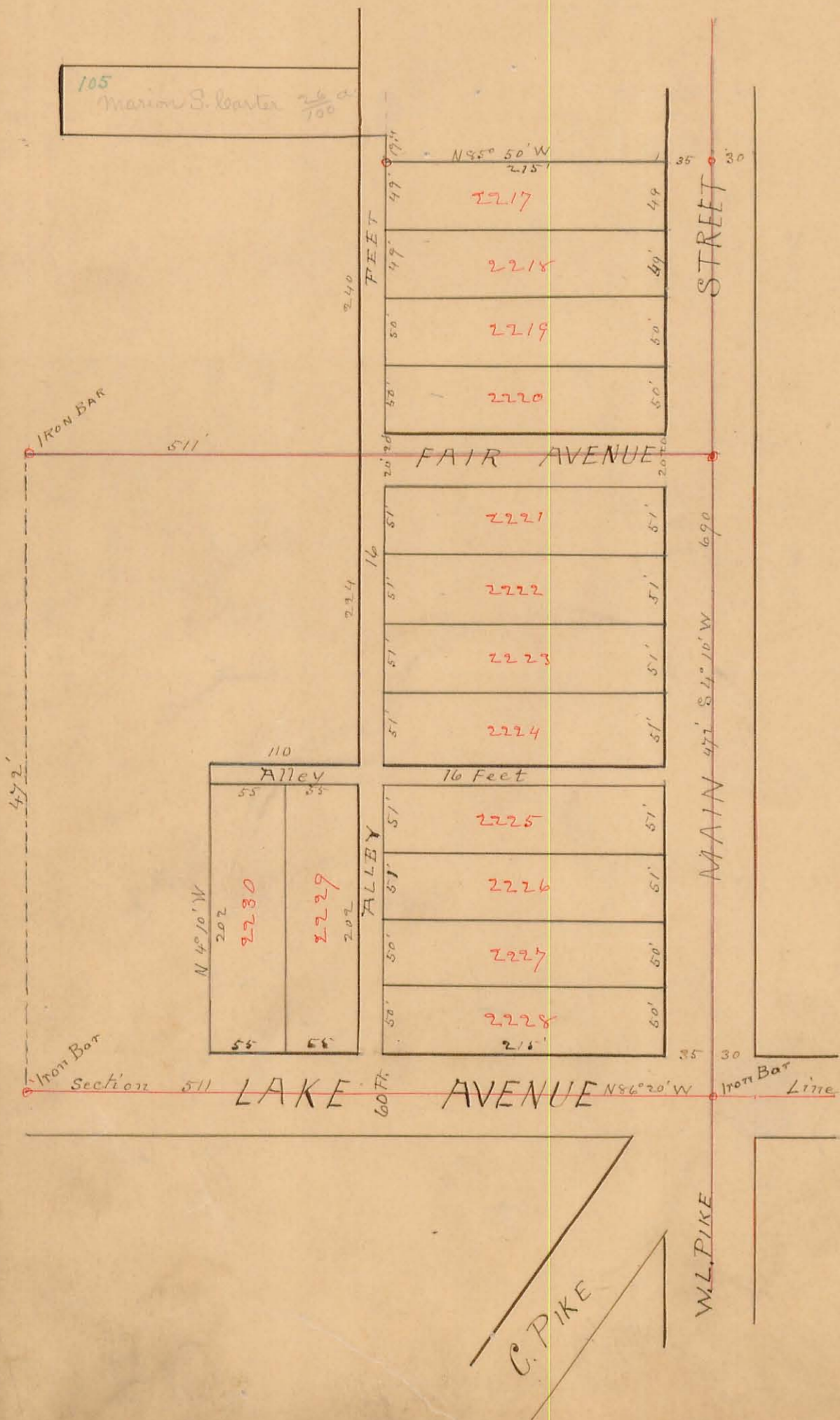
Plat of Military Survey No. 3324 Original Quantity
9883

Acres. Original Proprietor

180 Plat Wood Grange. $\frac{18}{100}$ a



Plat of
CARTER & Moots
 ADDITION
 TO BELLEFONTAINE OHIO
 1894

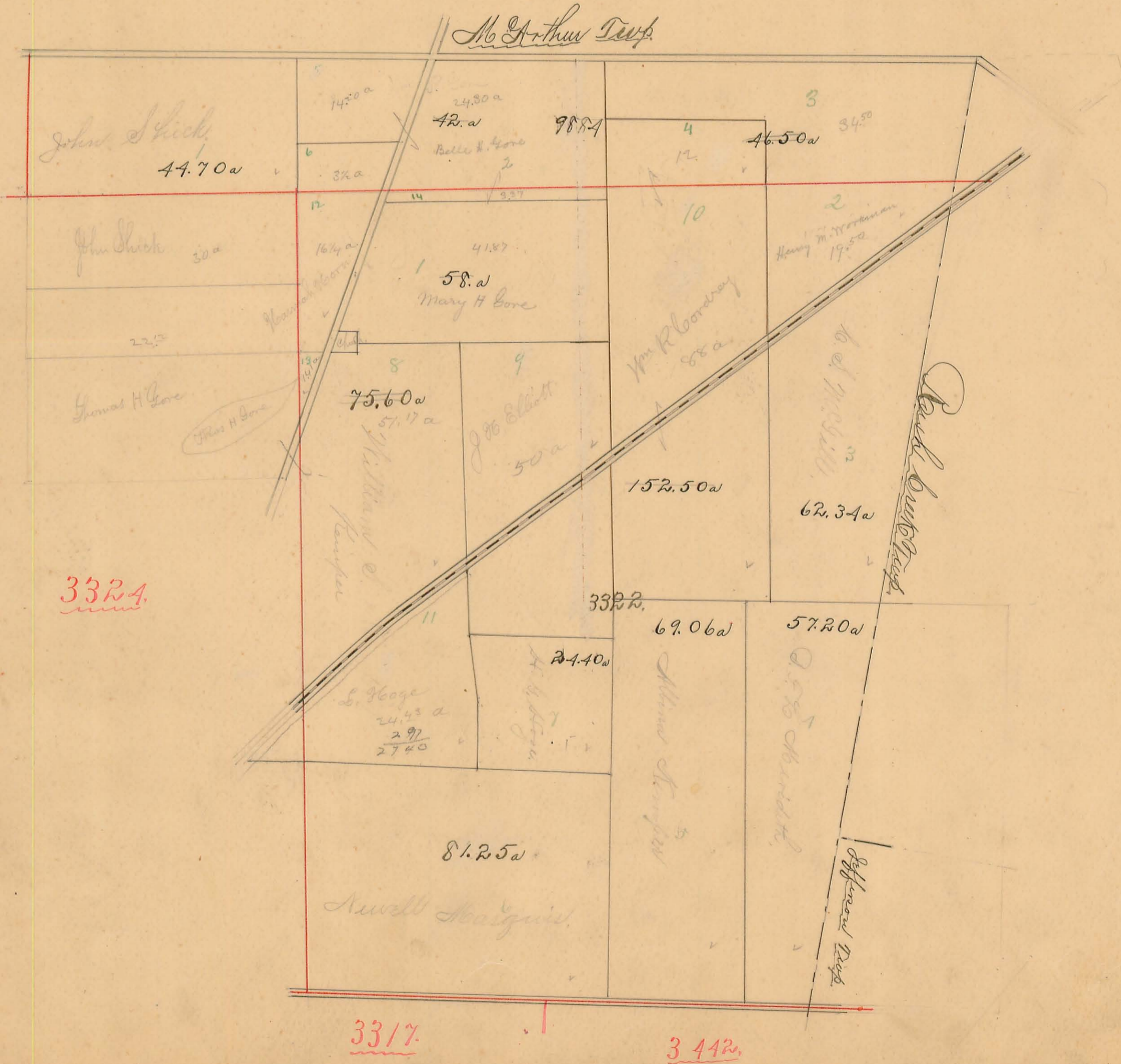


LAKE TOWNSHIP.

Scale, 10 chains per inch.

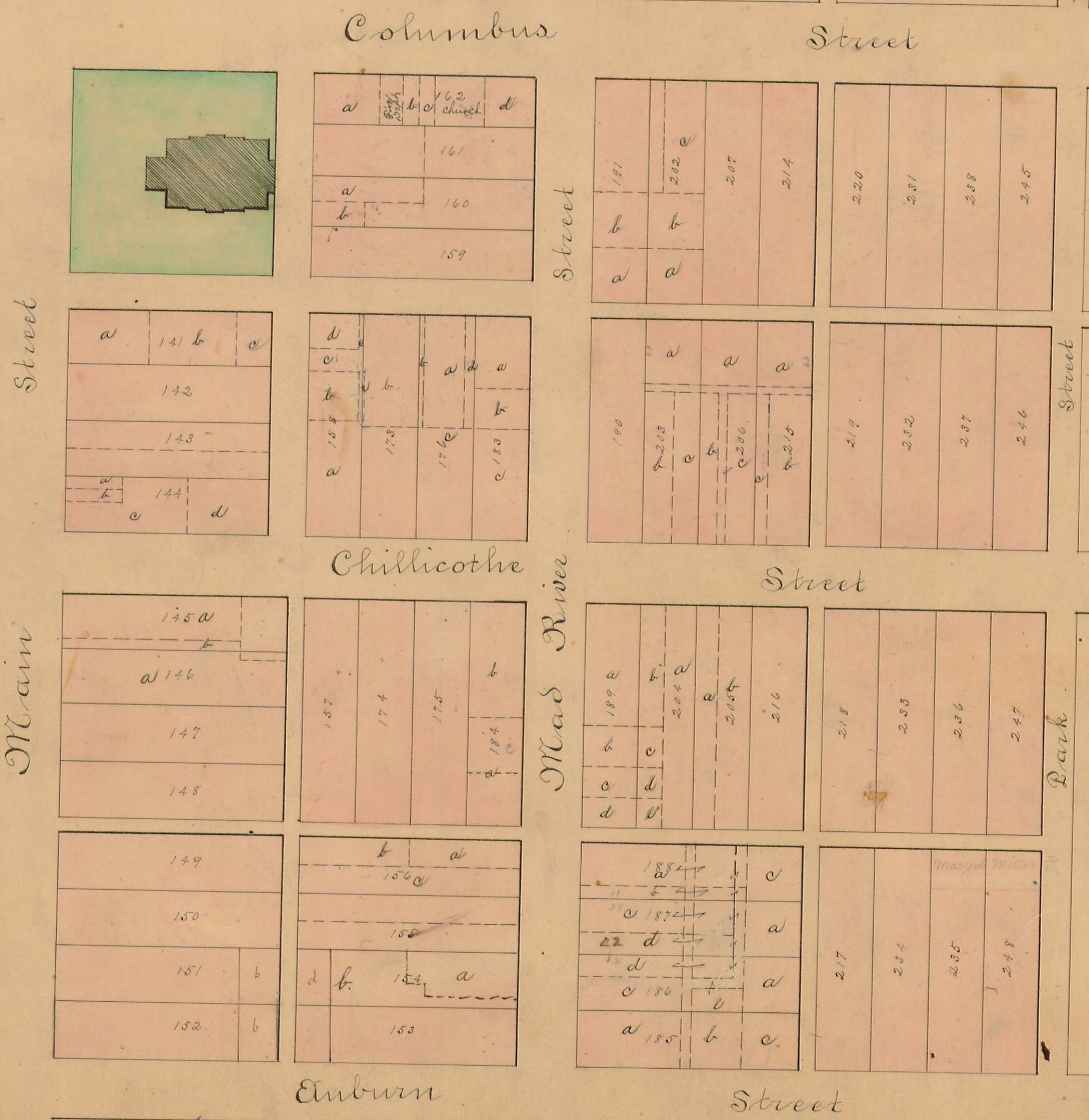
Plat of Military Survey No. ^{9884.} 3322. Original Quantity Acres. Original Proprietor

9883.



Plat of 1st Ward Bellefontaine.

Scale, 100 feet per inch.



Columbus Street

Street

Street

Street

Street

Chillicothe

Street

Main

Mad River

Park

Auburn

Street

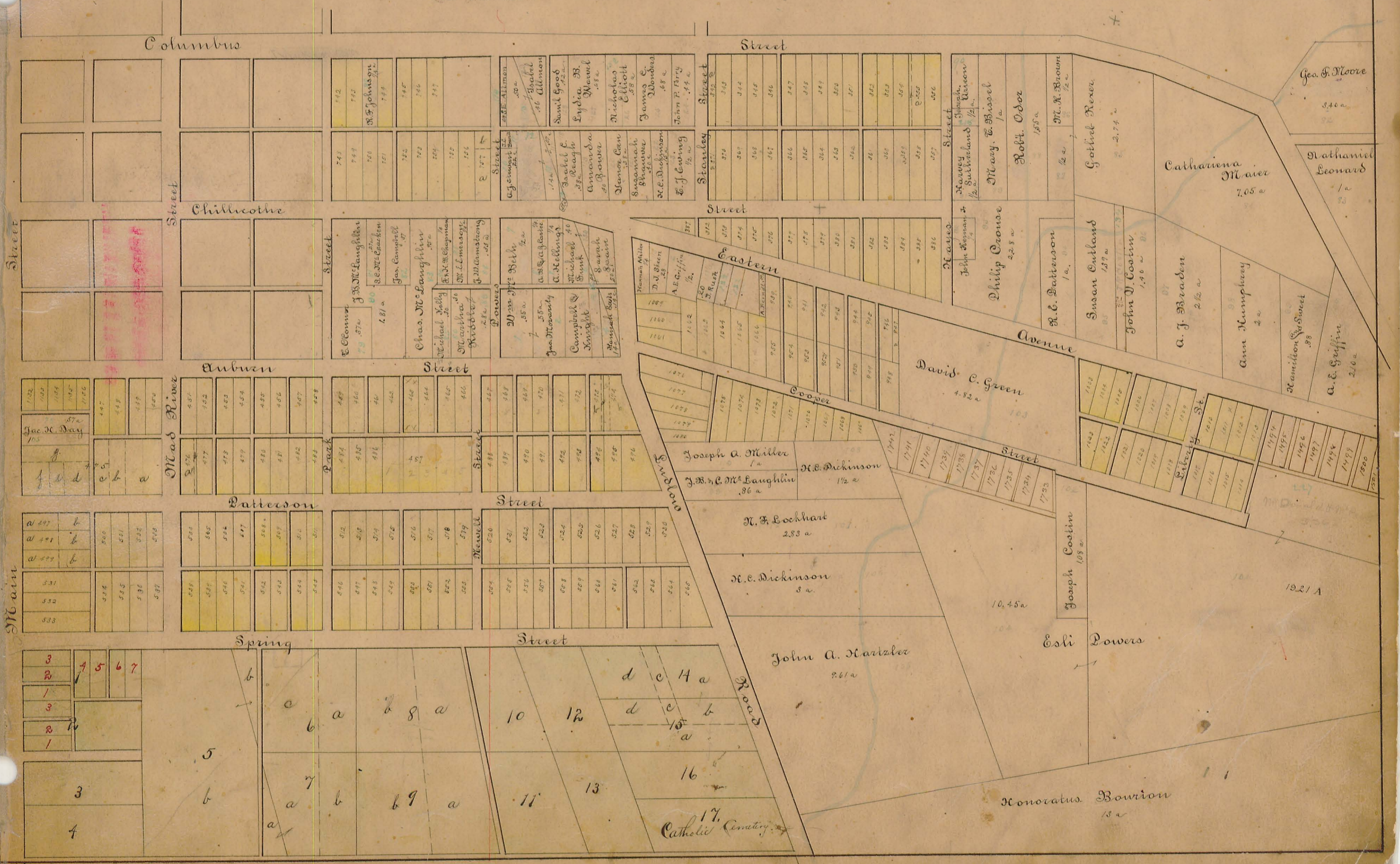
Plat of ^{1st} Ward Bellefontaine.

Scale, 2.5 feet per inch.

16 1/2 a. Davis 13 a. 15
 17 a. Brackett .06 a. 16 4990
 18 a. 15
 19 a. J. H. Davis 13 a.

129 J. H. Davis 12 a
 130 H. H. Davis .04 a
 131 Kennedy 15 a

131 Ang. Beaudet
 132 Cordia Koudon
 133 Cordia Koudon
 134 Ang. Beaudet
 135 J. R. Thompson
 215 Rue W. Lamy



100
 101
 102
 103
 104
 105
 106
 107
 108
 109
 110

a 497
 a 498
 a 499
 531
 532
 533

3
 2
 1
 3
 2
 1
 5
 3
 4

102
 103
 104
 105
 106
 107
 108
 109
 110
 111
 112
 113
 114
 115
 116
 117
 118
 119
 120
 121
 122
 123
 124
 125
 126
 127
 128
 129
 130
 131
 132
 133
 134
 135
 136
 137
 138
 139
 140
 141
 142
 143
 144
 145
 146
 147
 148
 149
 150
 151
 152
 153
 154
 155
 156
 157
 158
 159
 160
 161
 162
 163
 164
 165
 166
 167
 168
 169
 170
 171
 172
 173
 174
 175
 176
 177
 178
 179
 180
 181
 182
 183
 184
 185
 186
 187
 188
 189
 190
 191
 192
 193
 194
 195
 196
 197
 198
 199
 200

Street

Columbus

Chillcothe

Auburn

Patterson

Spring

Main

Street

Street

Eastern

Cooper

London

Road

Street

Street

Street

Street

Street

Street

Street

Street

Street

Street

Street

Street

Street

Street

Street

Street

Geo. S. Moore

Nathaniel Leonard

Catharina Maier

A. J. Braden

Ann Humphrey

Hamilton Street

A. E. Griffin

David C. Green

Joseph A. Miller

H. C. Dickinson

H. C. Dickinson

John A. Hartaker

Estli Powers

Honoratus Bowion

Catholic Cemetery

Plat of ^{2nd} Ward Bellefontaine.

Scale, 100 feet per inch.

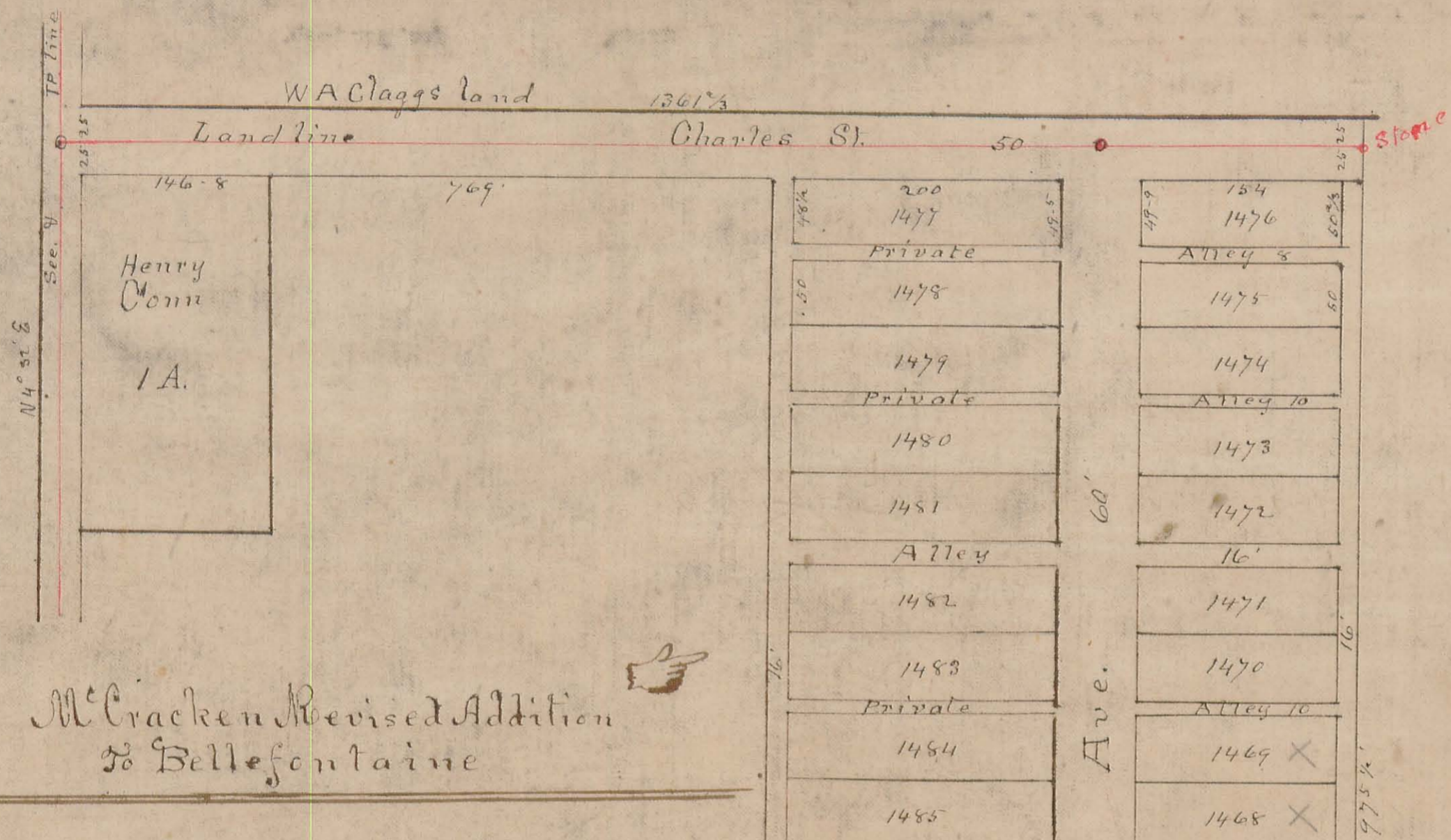


Plat of ^{3rd} Ward Bellefontaine.

Scale, 100 feet per inch.

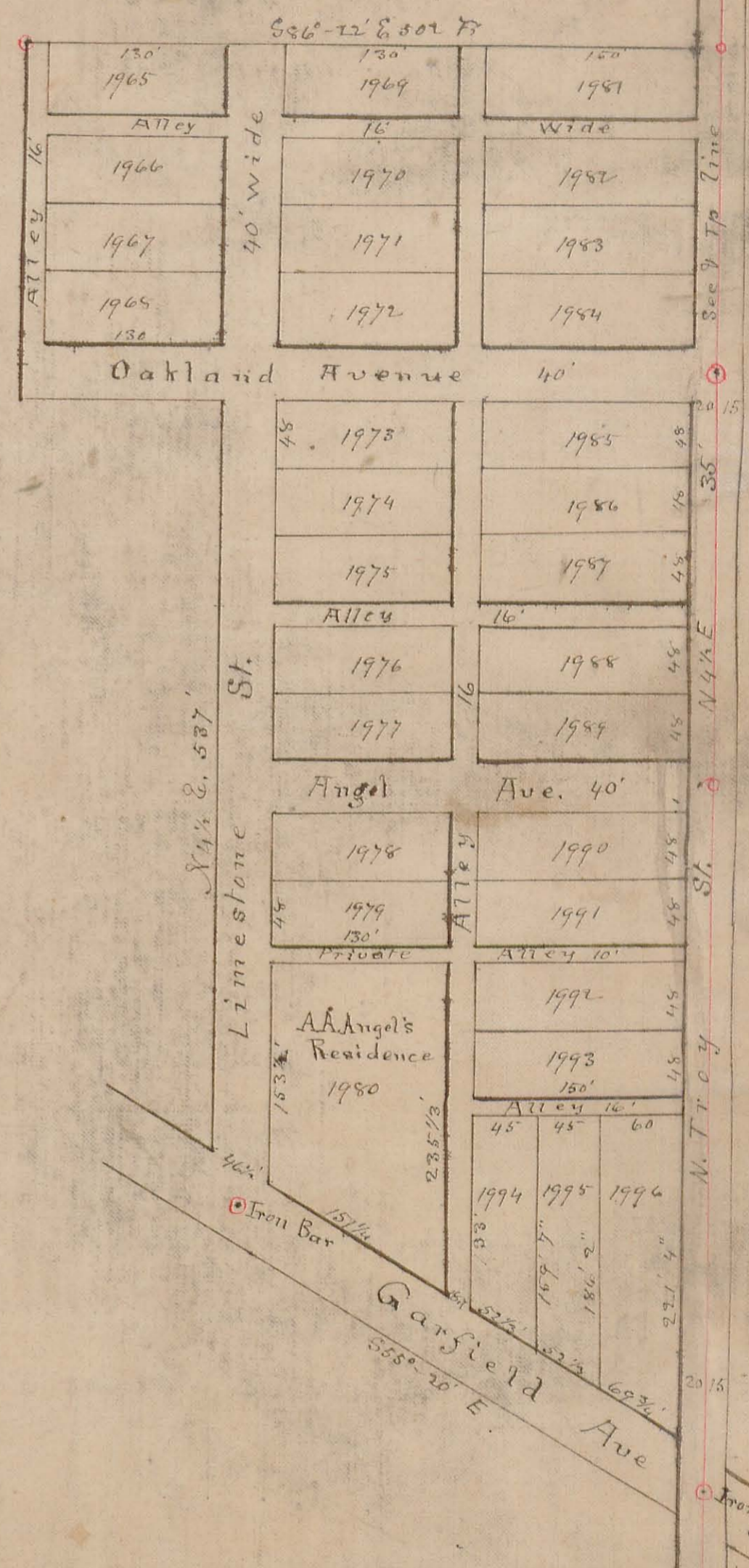
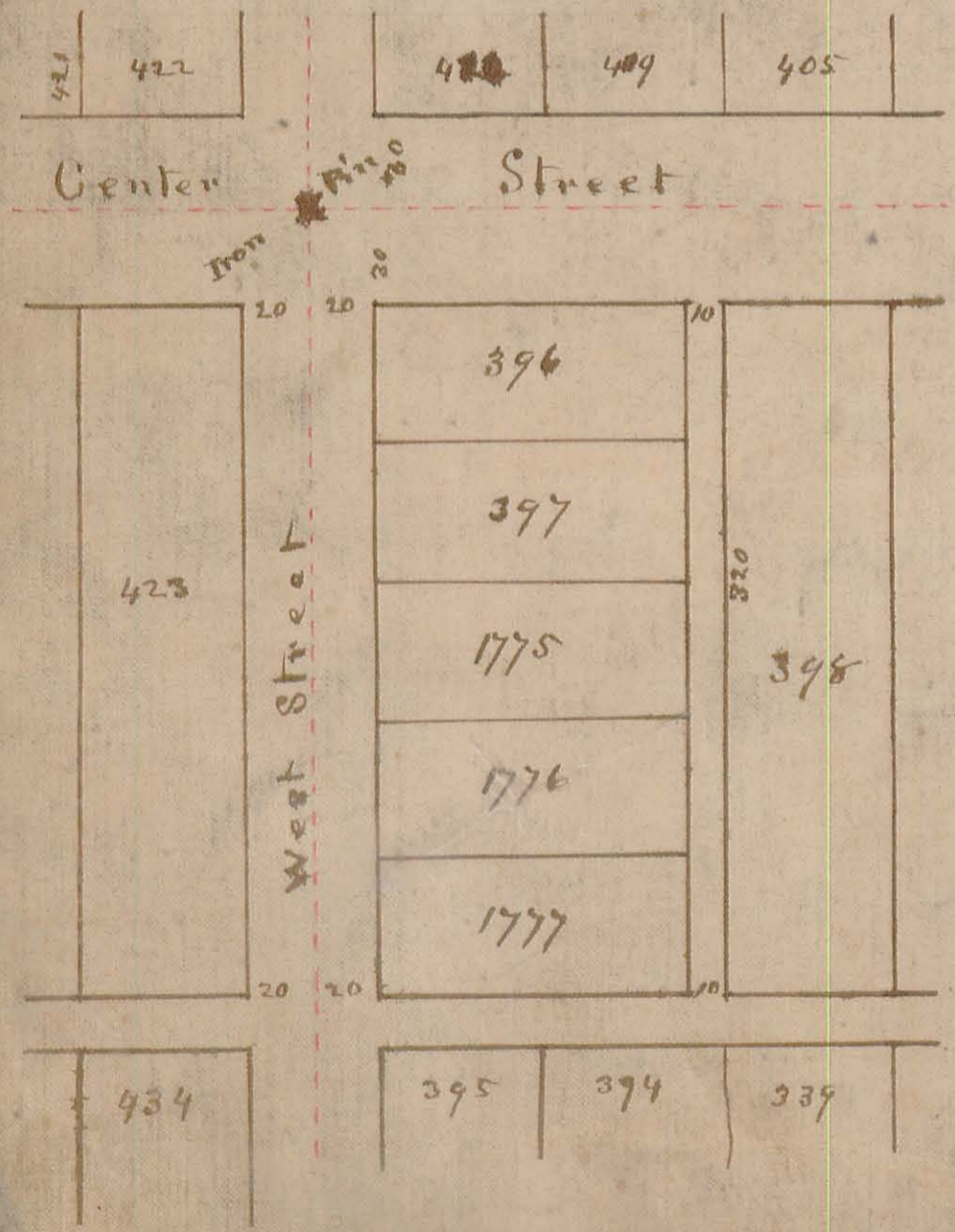


PLAT OF
ANGEL'S ADDITION
TO BELLEFONTAINE



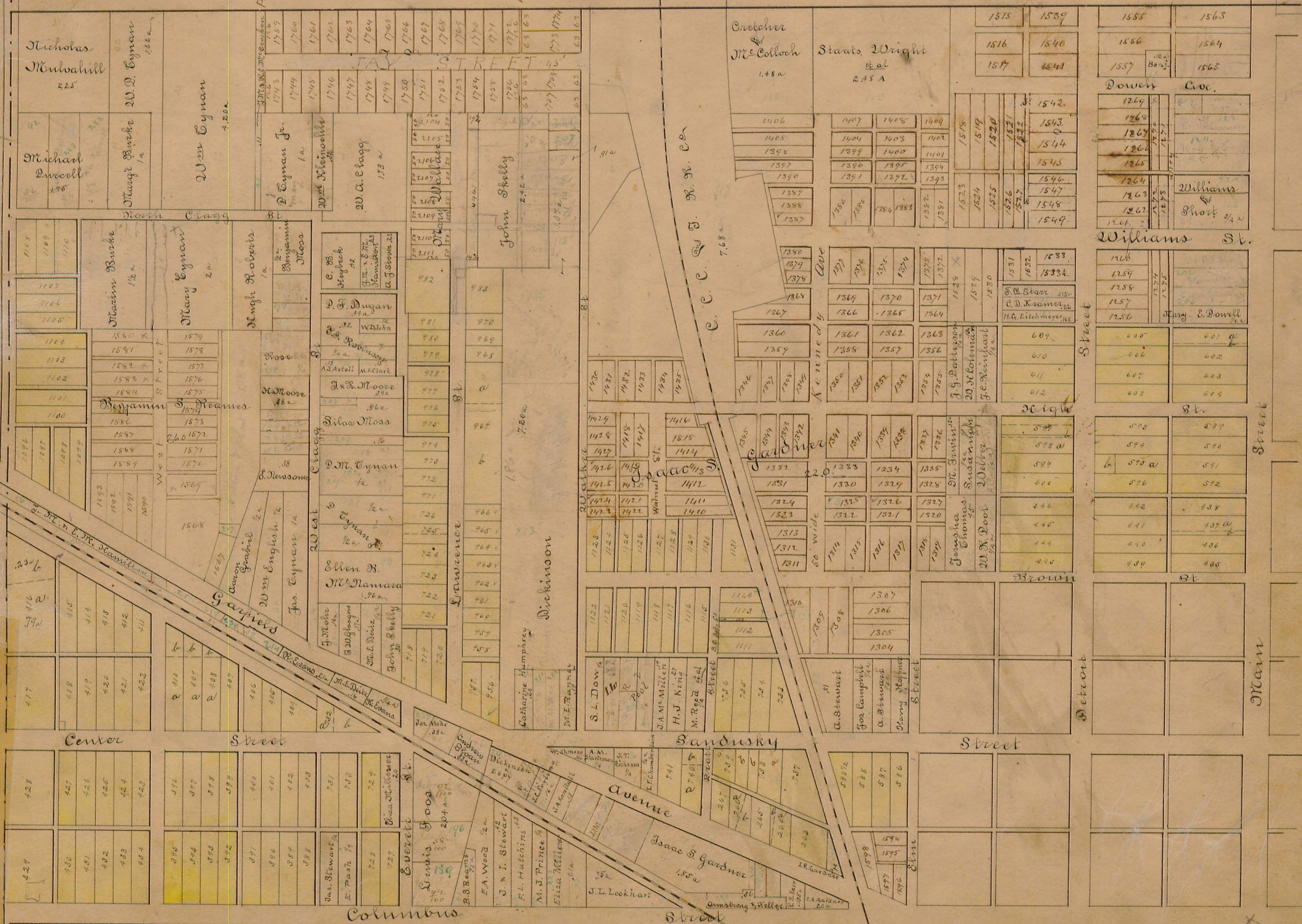
McCracken Revised Addition
to Bellefontaine

Nelsons Subdivision of Lots 396 & 397




Plat of 3rd Ward Bellefontaine.

Scale, 225 feet per inch.



Handwritten notes in the top right corner:

200
214
215
216
217
218
219
220

Plat of  Ward Bellefontaine.

Scale, 100 feet per inch.



Plat of
Iron City
Addition to
Bellevue
Ohio

CAREISLE

AVE.
PARK

St.

Third

1875	1876	1877	1878	1879	1880	1881	1882	1883	1884	1885	1886	1887	1888	1889	1890	1891	1892	1893	1894	1895	1896	1897	1898	1899	1900	1901	1902	1903	1904	1905	1906	1907	1908	1909	1910	1911	1912	1913	1914	1915	1916	1917	1918	1919	1920	1921	1922	1923	1924	1925	1926	1927	1928	1929	1930	1931	1932	1933	1934	1935	1936	1937	1938	1939	1940	1941	1942	1943	1944	1945	1946	1947	1948	1949	1950	1951	1952	1953	1954	1955	1956	1957	1958	1959	1960	1961	1962	1963	1964
------	------	------	------	------	------	------	------	------	------	------	------	------	------	------	------	------	------	------	------	------	------	------	------	------	------	------	------	------	------	------	------	------	------	------	------	------	------	------	------	------	------	------	------	------	------	------	------	------	------	------	------	------	------	------	------	------	------	------	------	------	------	------	------	------	------	------	------	------	------	------	------	------	------	------	------	------	------	------	------	------	------	------	------	------	------	------	------	------	------

Liberty Ave

Iron Ave

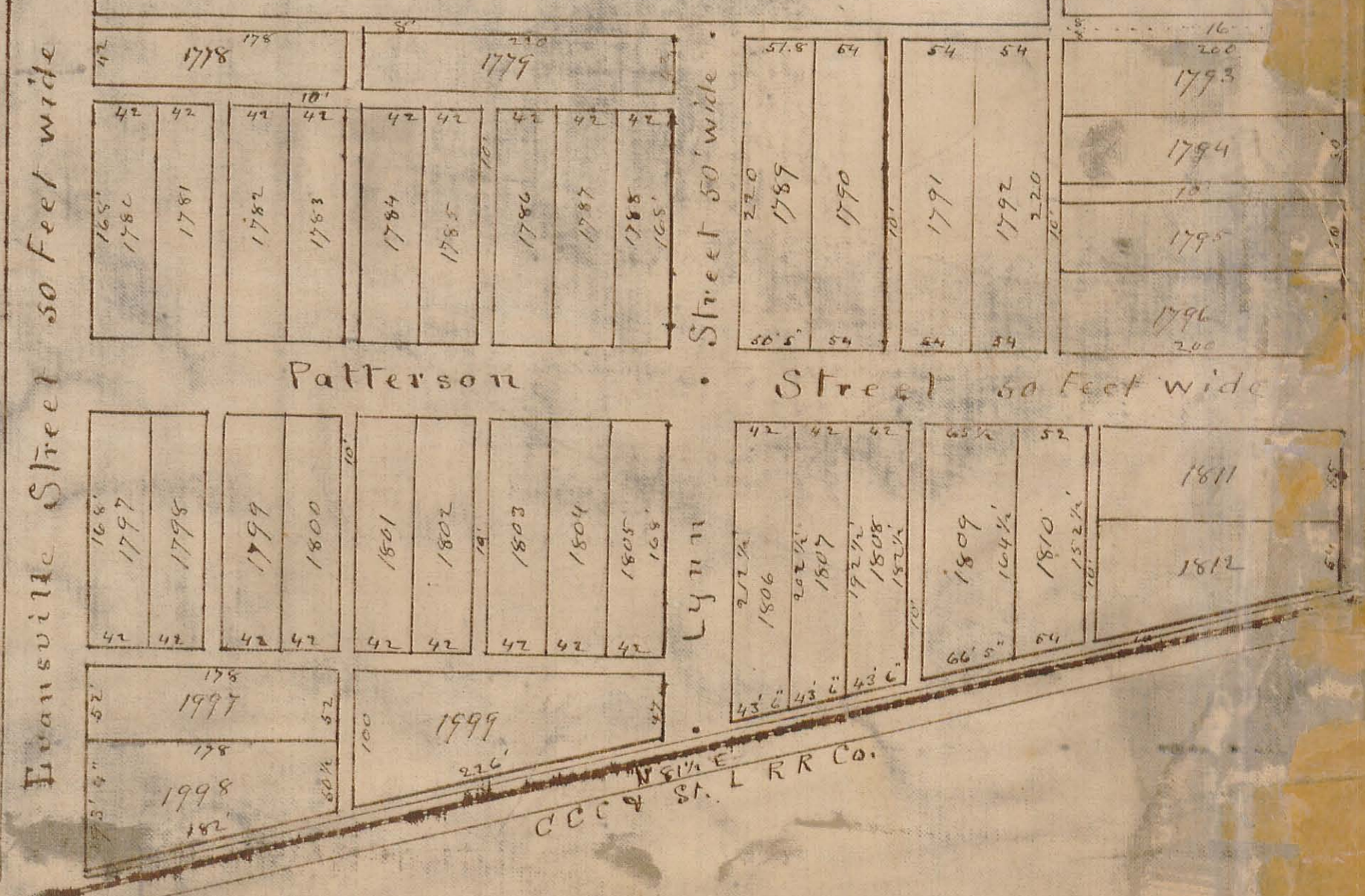
Second St.

St. Iron Pk. N. E. Iron Pk. Iron Pk.

W.H. West's Addition, out Corp



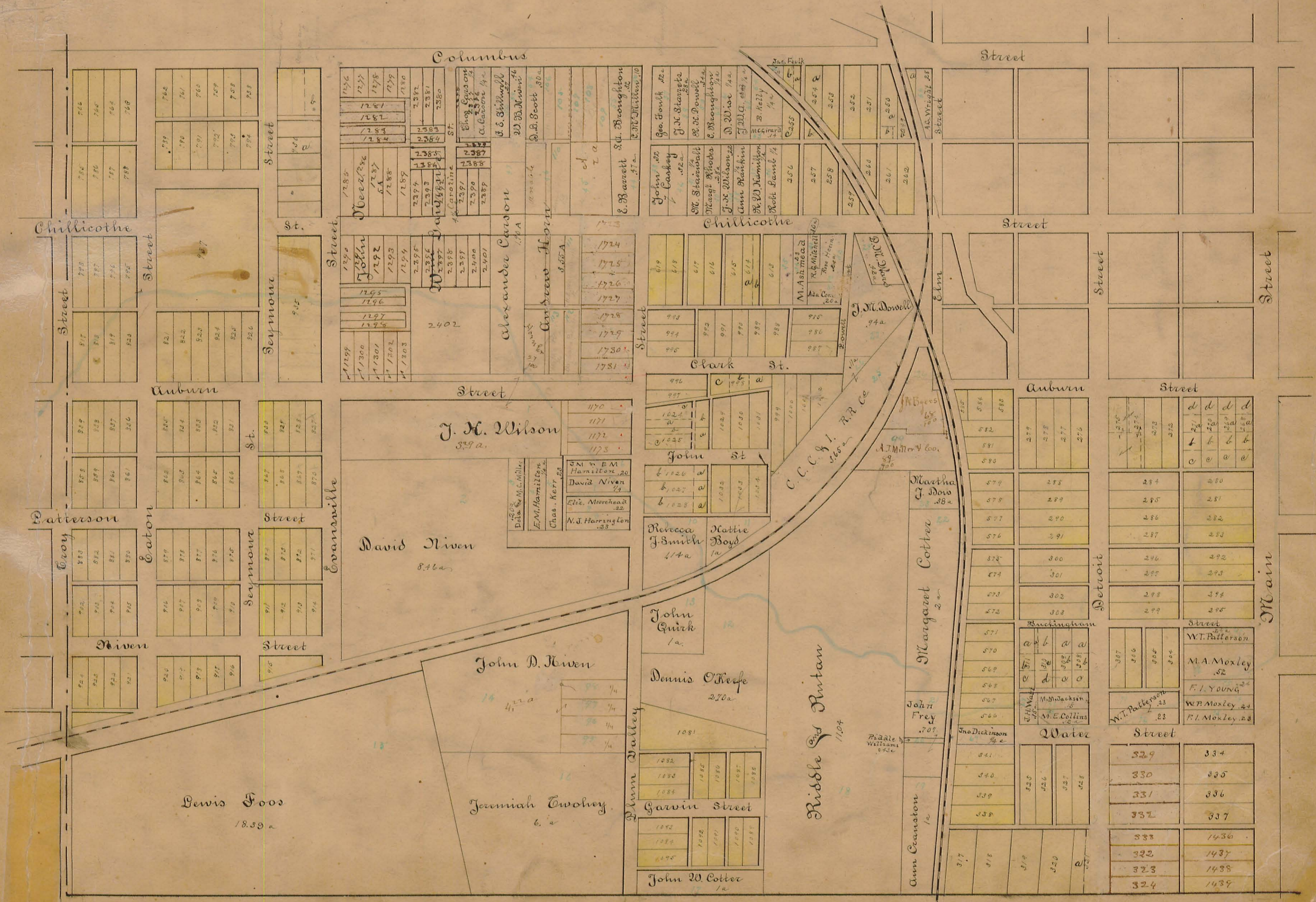
Niven's Addition to Bellevue



CCOY & L R R Co.

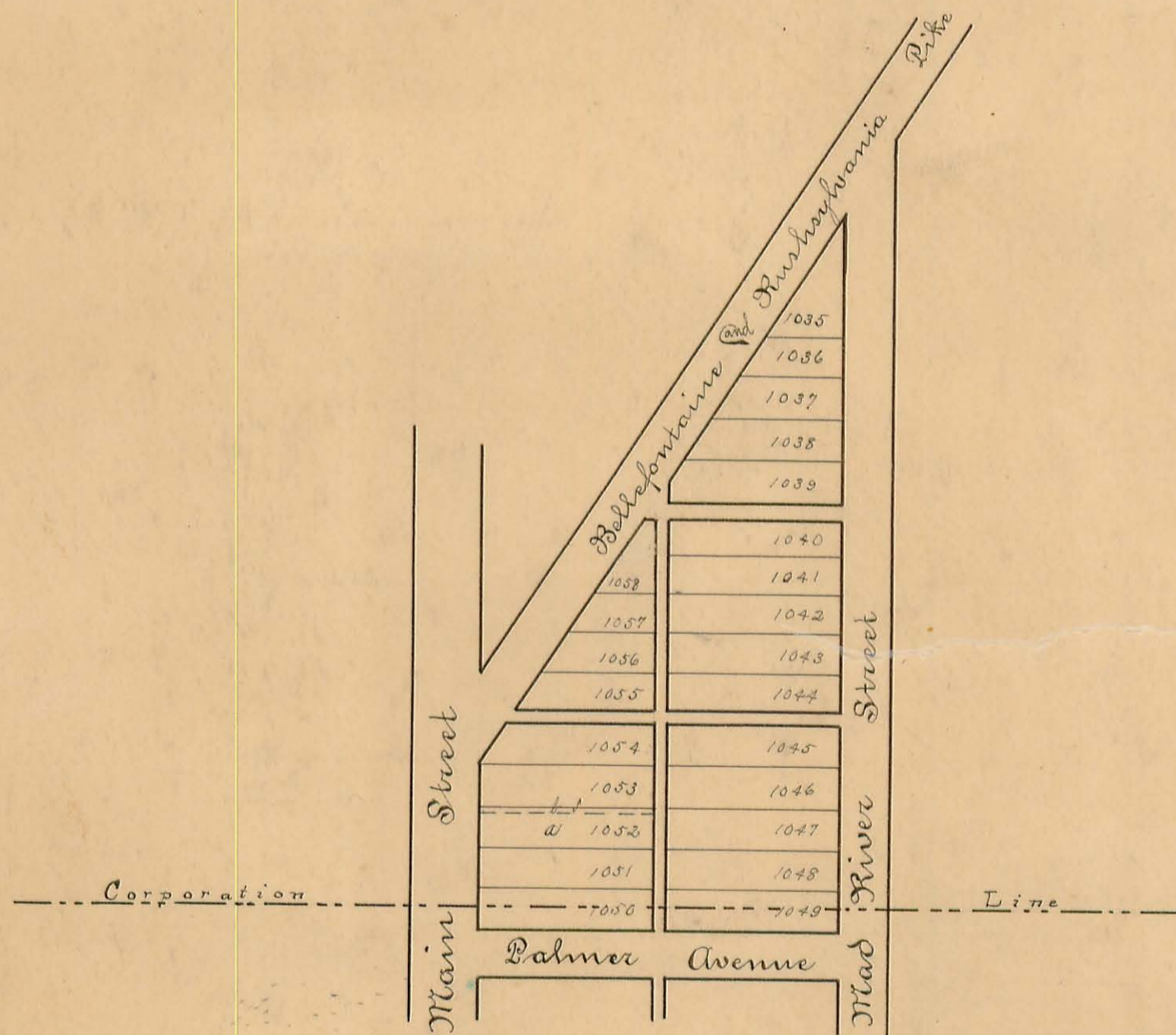
Plat of ^{4th} Ward Bellefontaine.

Scale, 225 feet per inch.



Plat of
Staats Addition
 to
 Bellefontaine
 Out of Corporation

Scale 200 ft. per inch



PLAT
OF

SPRING VALLEY ADDITION TO BELLEFONTAINE OHIO

