

M^oARTHUR TOWNSHIP. 1890

Scale, chains per inch.

Plat of SECTION No.

Range No.

Town No.

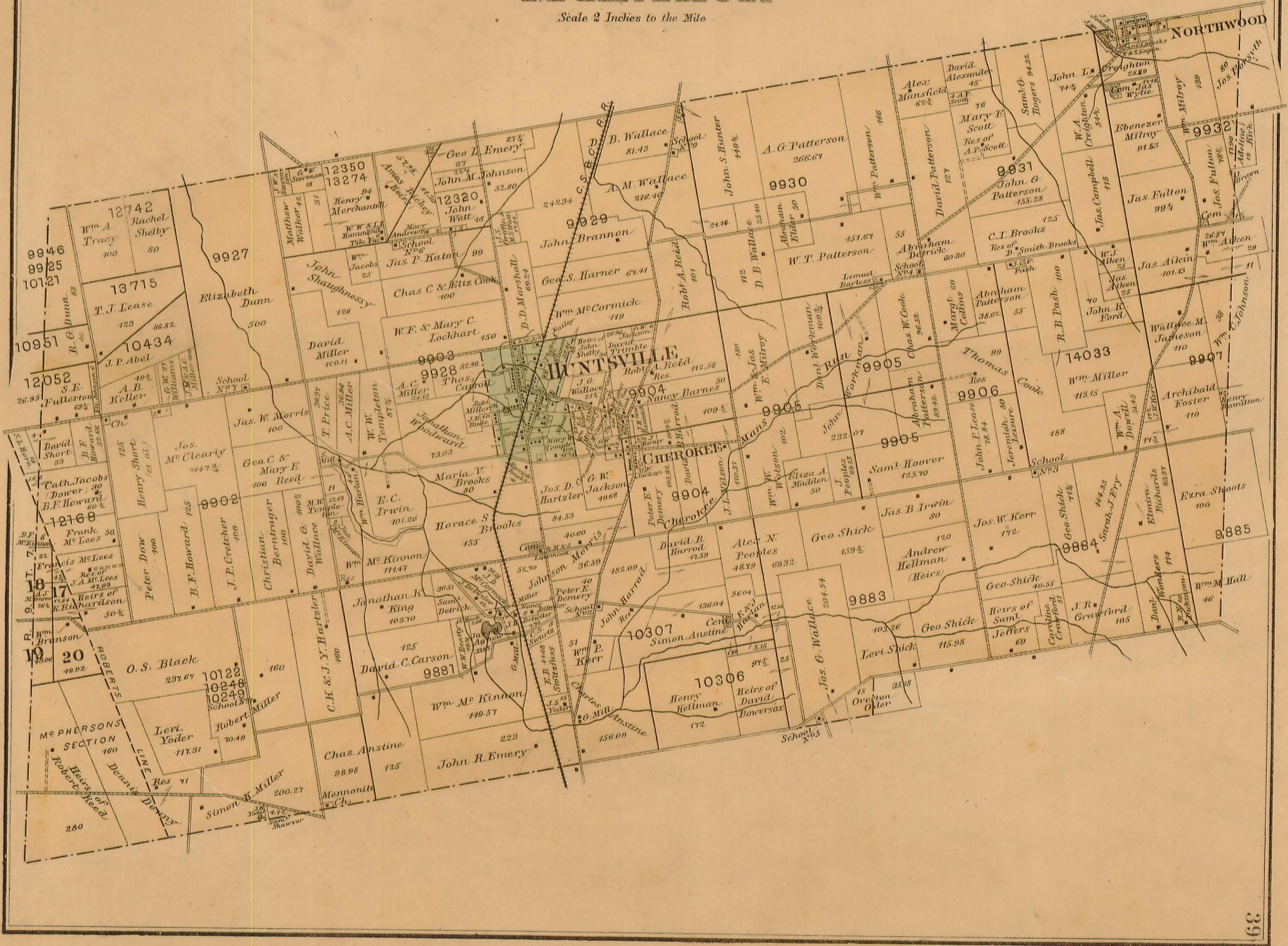
W. Arthur *Tras.*

Index.

<i>Survey</i>	<i>Page</i>		<i>Survey</i>	<i>Page</i>	<i>R.</i>	<i>T.</i>	<i>Sec.</i>	<i>Page</i>
9881	18		{ 10122-10248 } 10249	17	9	7	17	15
9883	20		10306	19	"	"	18	15
9884	21		10307	19	"	"	19	15
9885	21		10434	2	"	"	20	15
9902	13		10951	1			<i>M.S.</i>	16
9903-9922	374		12052	1				
9904	5		12168	14				
9905	10		12320	3				
9906	11		12350-13274	3				
9907	12		12742	2				
9927	2		13715	2				
9929	6		14033	11				
9930	7							
9931	8							
9932	9							
{ 9946-9925 } 10121	1							

McARTHUR

Scale 2 Inches to the Mile



M^oARTHER TOWNSHIP.

Scale, 70 chains per inch.

Plat of Military Survey No.

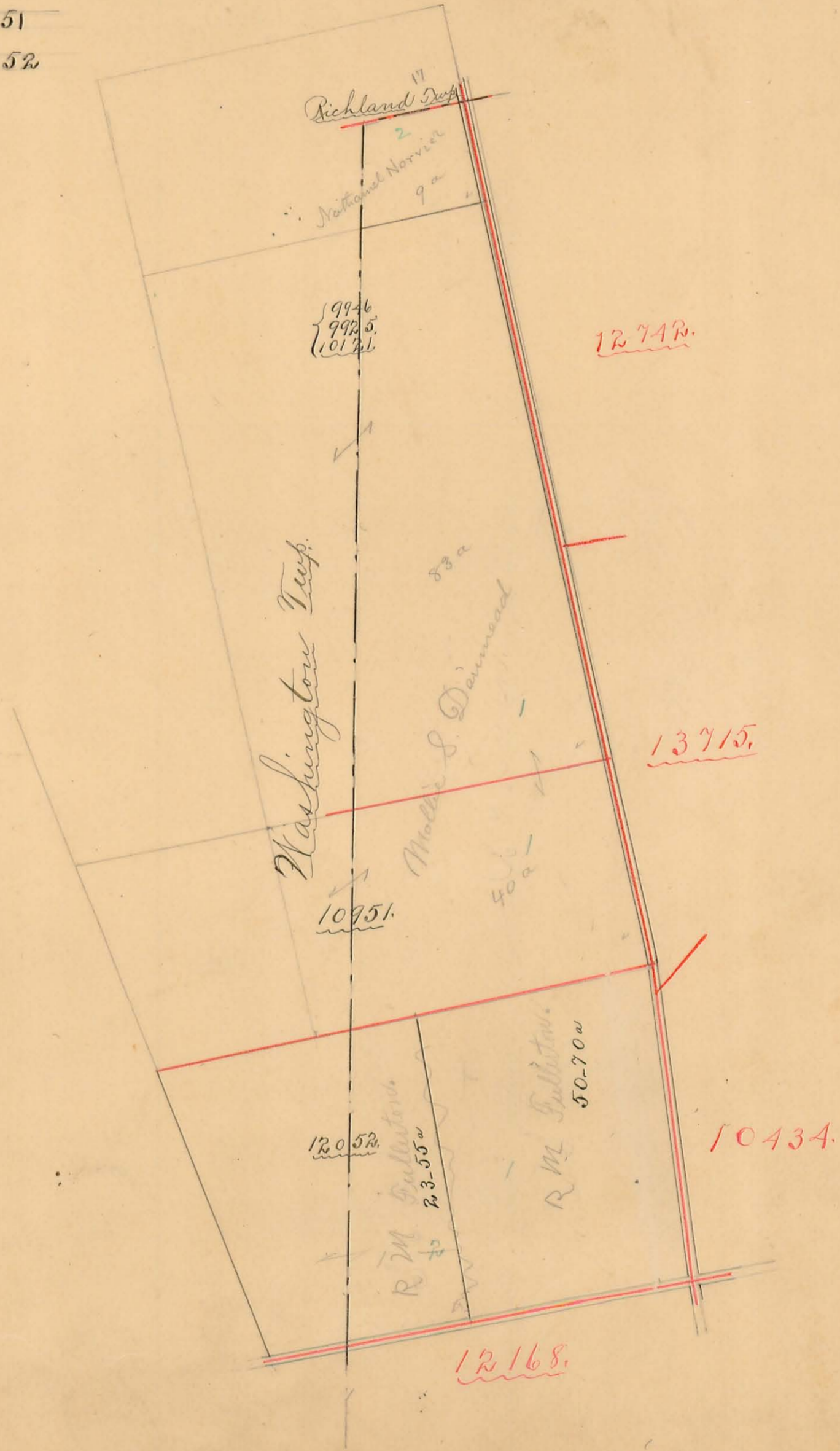
{ 9946
9925
10121.

Original Quantity

Acres. Original Proprietor

10951

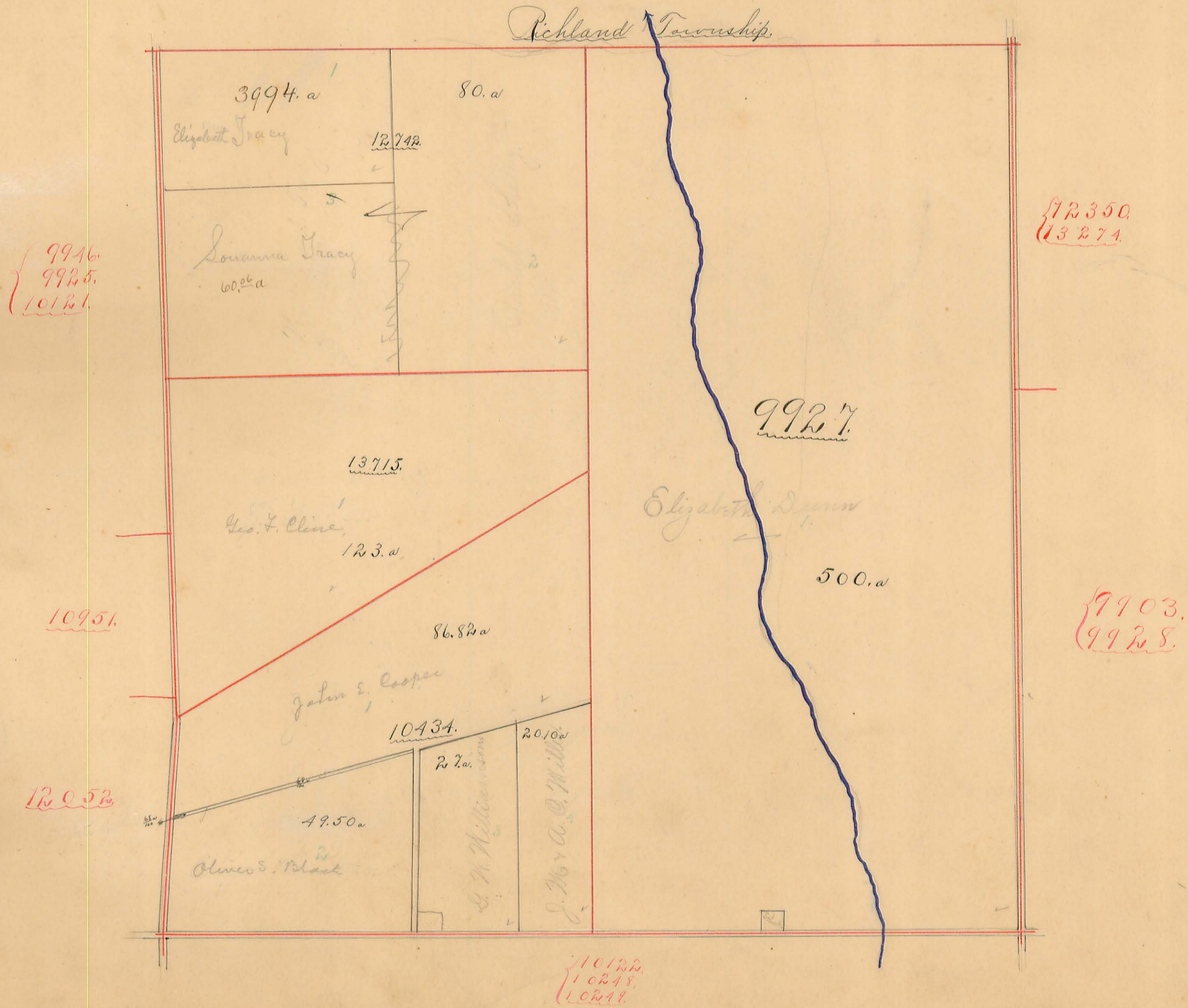
12052



M^CARTHUR TOWNSHIP, 1890

Scale, 10 chains per inch.

Plat of Military Survey No.	12742	Original Quantity	Acres.	Original Proprietor
	13715			
	10434			
	9927			



MARTIN TOWNSHIP.

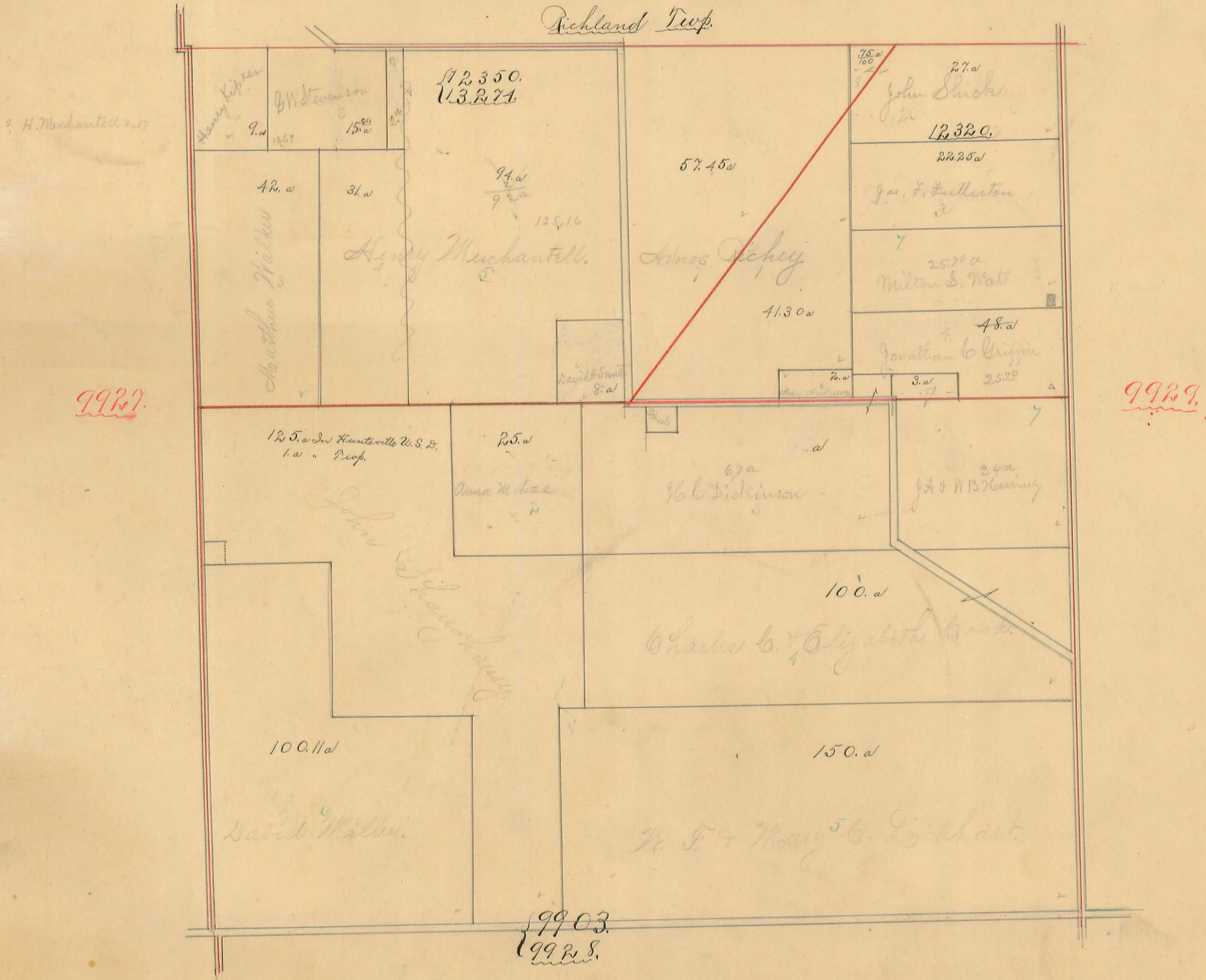
North Park

Scale, 10 chains per inch.

3.

Plat of Military Survey No. $\begin{cases} 12350 \\ 13274 \\ 12320 \\ 9903 \\ 9928 \end{cases}$ Original Quantity

Acres. Original Proprietor



M^cARTHUR TOWNSHIP.

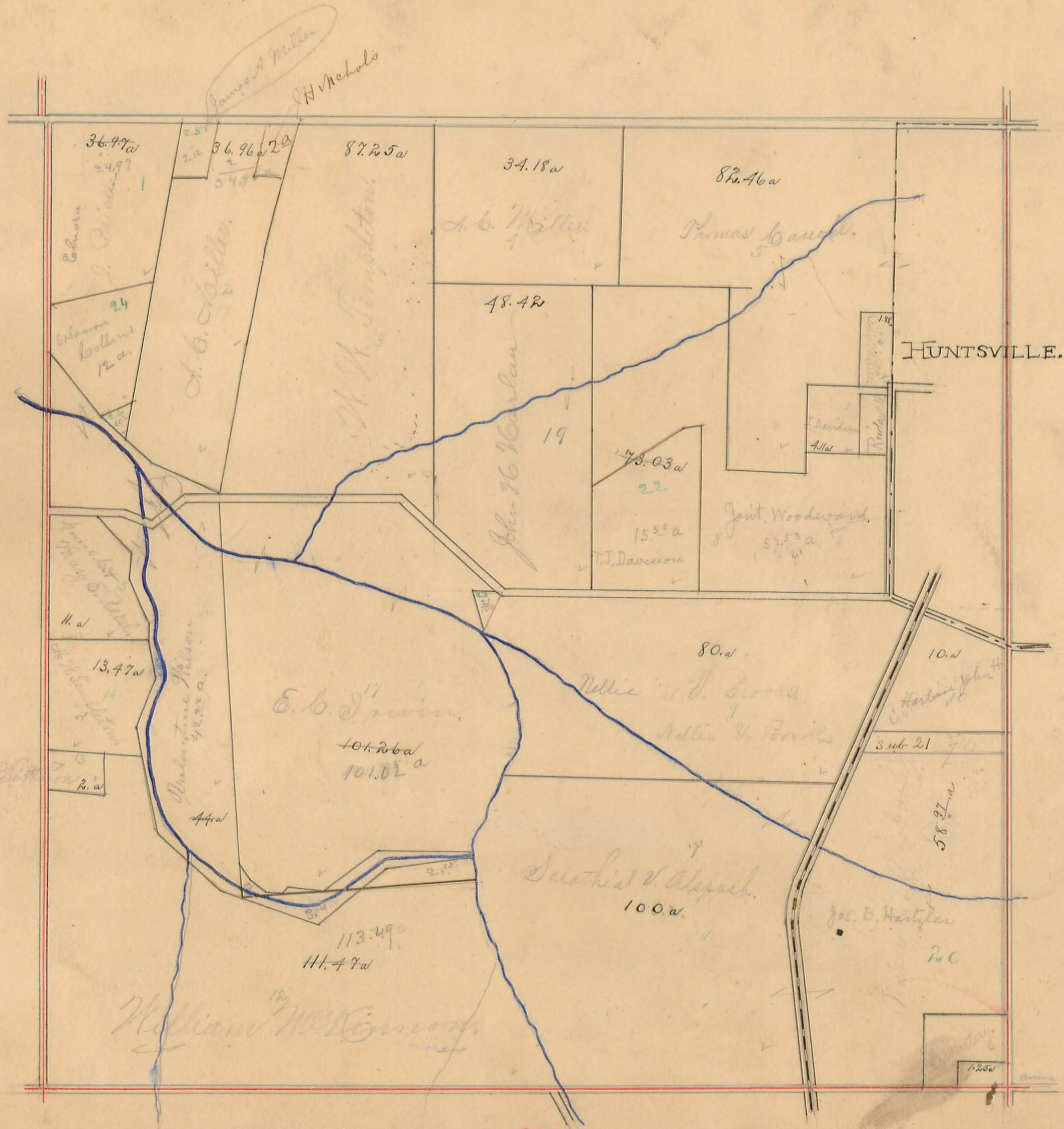
Scale, 10 chains per inch.

4.

⊙ South Park

Plat of Military Survey No. $\left\{ \begin{array}{l} 9903. \\ 9928. \end{array} \right.$ Original Quantity Acres. Original Proprietor

26 = Valentine Wilson 102 a



9902

9904

9881

MARTIN TOWNSHIP.

Scale, 10 chains per inch.

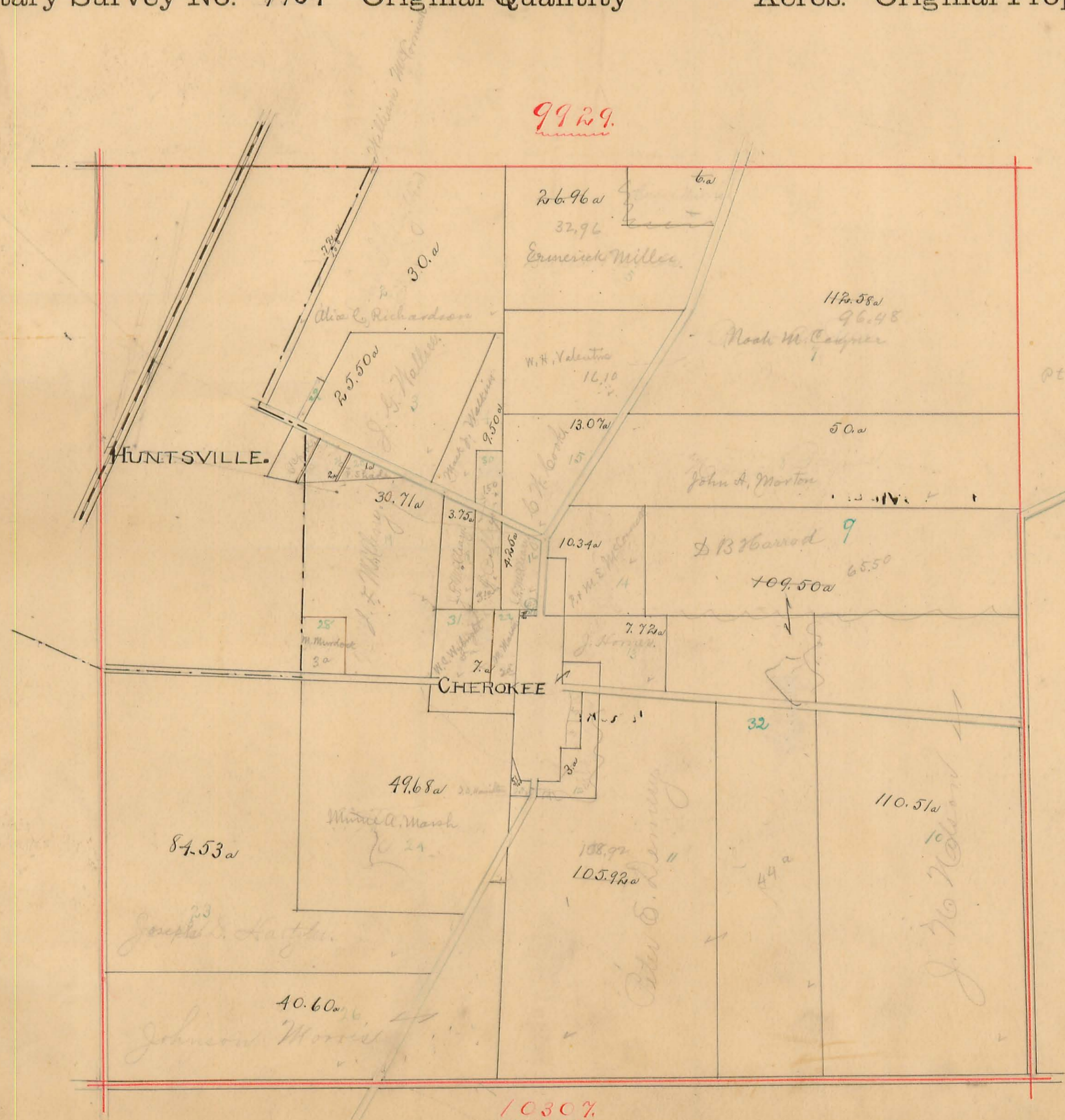
5.

X
Plat of Military Survey No. 9904 Original Quantity

Acres. Original Proprietor

25 Vincent Craig $\frac{51}{100}$
27 N. G. Carter $\frac{48}{100}$
29 As well as 2
30 Francis Polley 15
31 Frank P. Strick 5

9903.
9904.



9909.

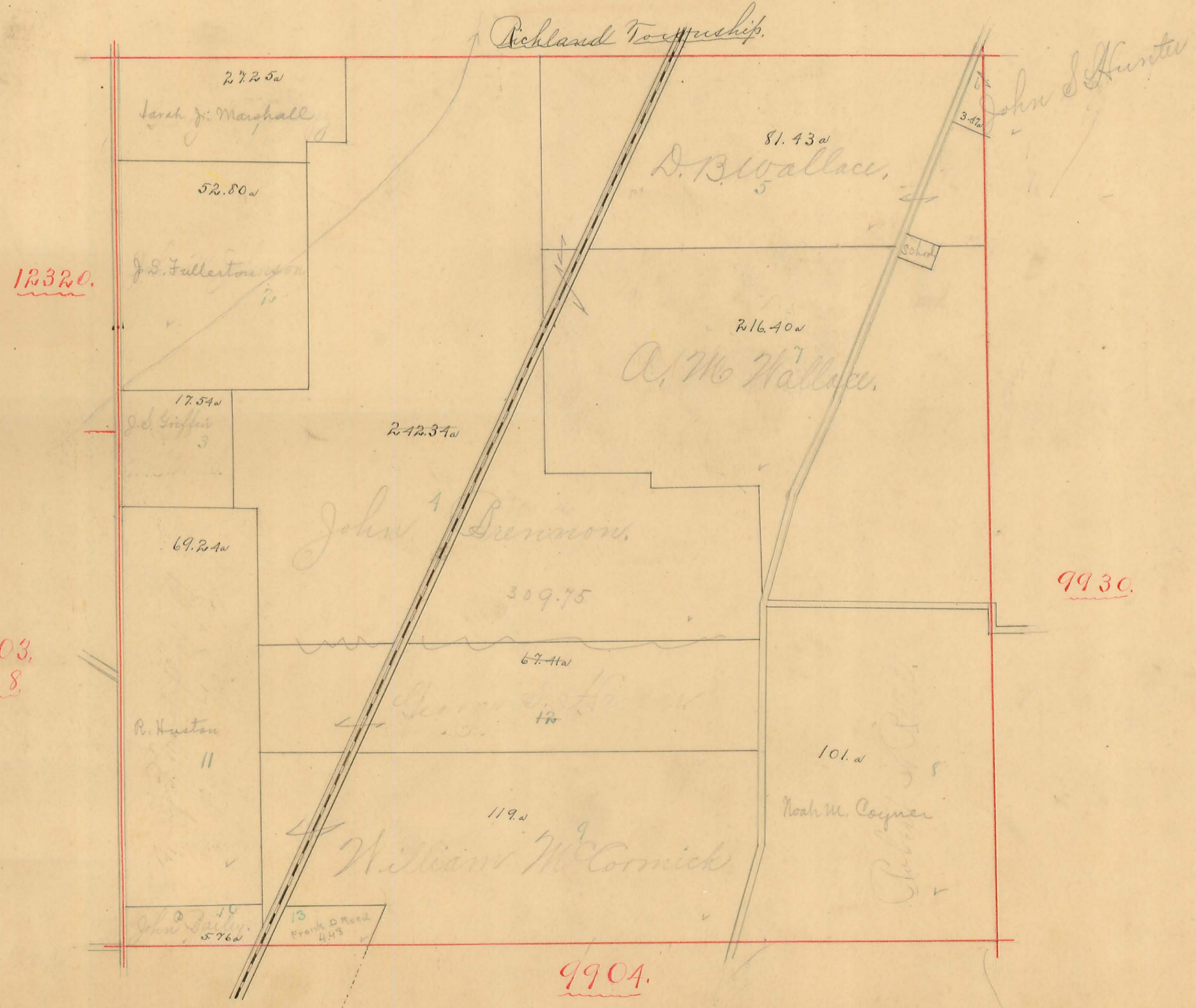
9905.

10307.

M^cARTHUR TOWNSHIP.

Scale, 10 chains per inch.

Plat of Military Survey No. 9929. Original Quantity Acres. Original Proprietor

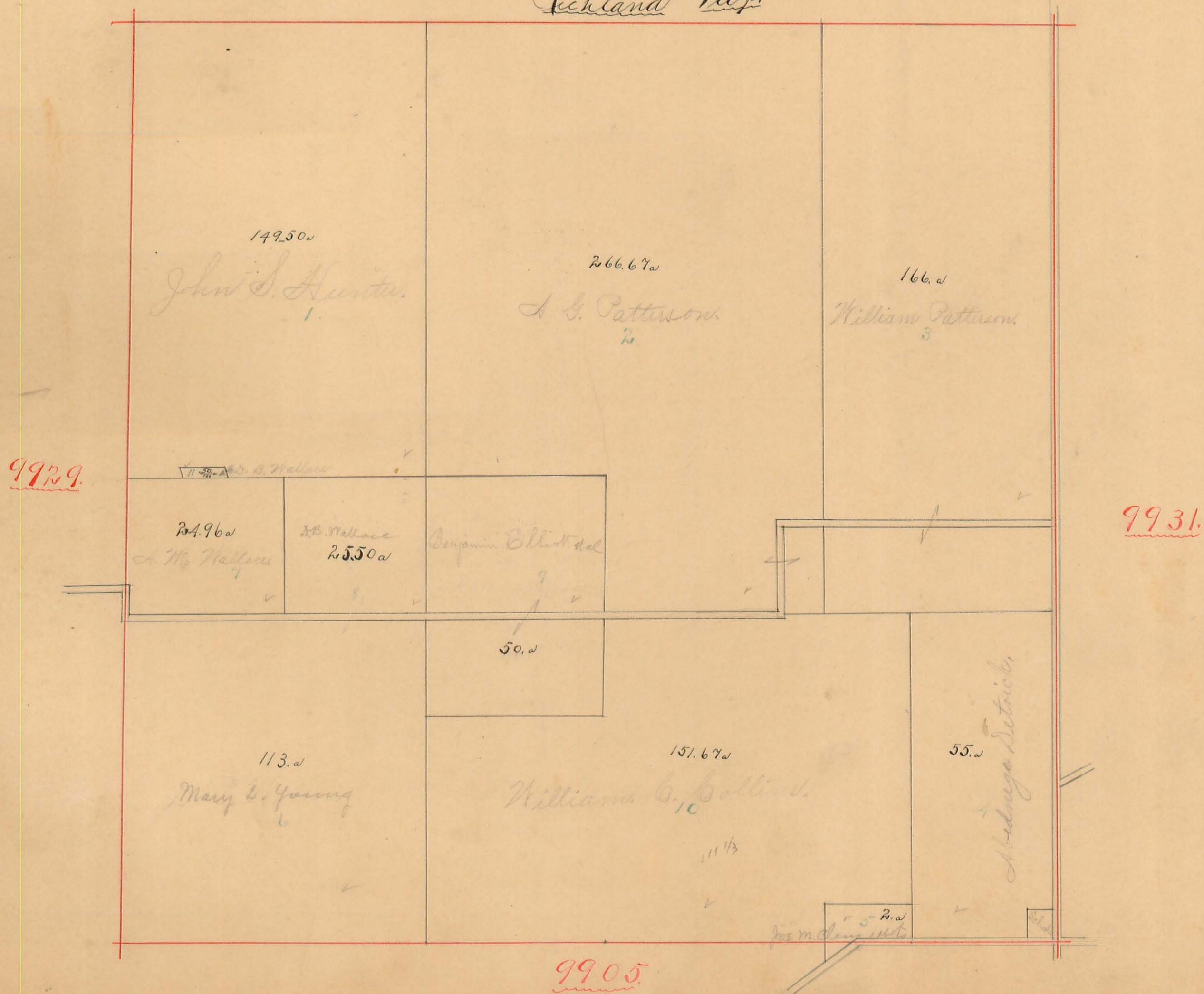


MARTHOE TOWNSHIP.

Scale, 10 chains per inch.

Plat of Military Survey No. 9930 Original Quantity Acres. Original Proprietor

Richland Twp.



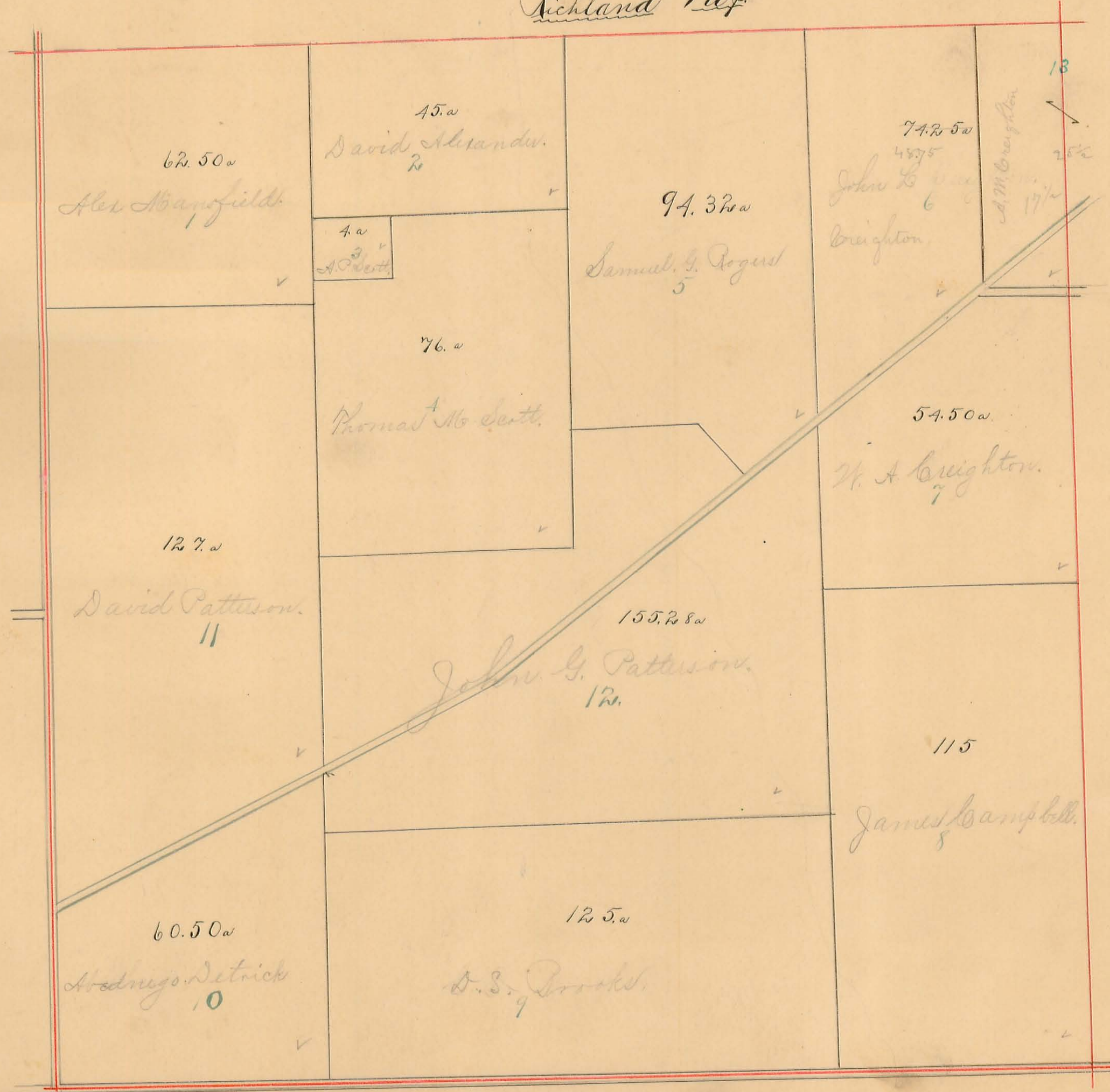
MARTHA TOWNSHIP.

Scale, 10 chains per inch.

8.

Plat of Military Survey No. 9931 Original Quantity Acres. Original Proprietor

Richland Twp



*4873
2030
7420*

9930

9932.

9906.

14033.

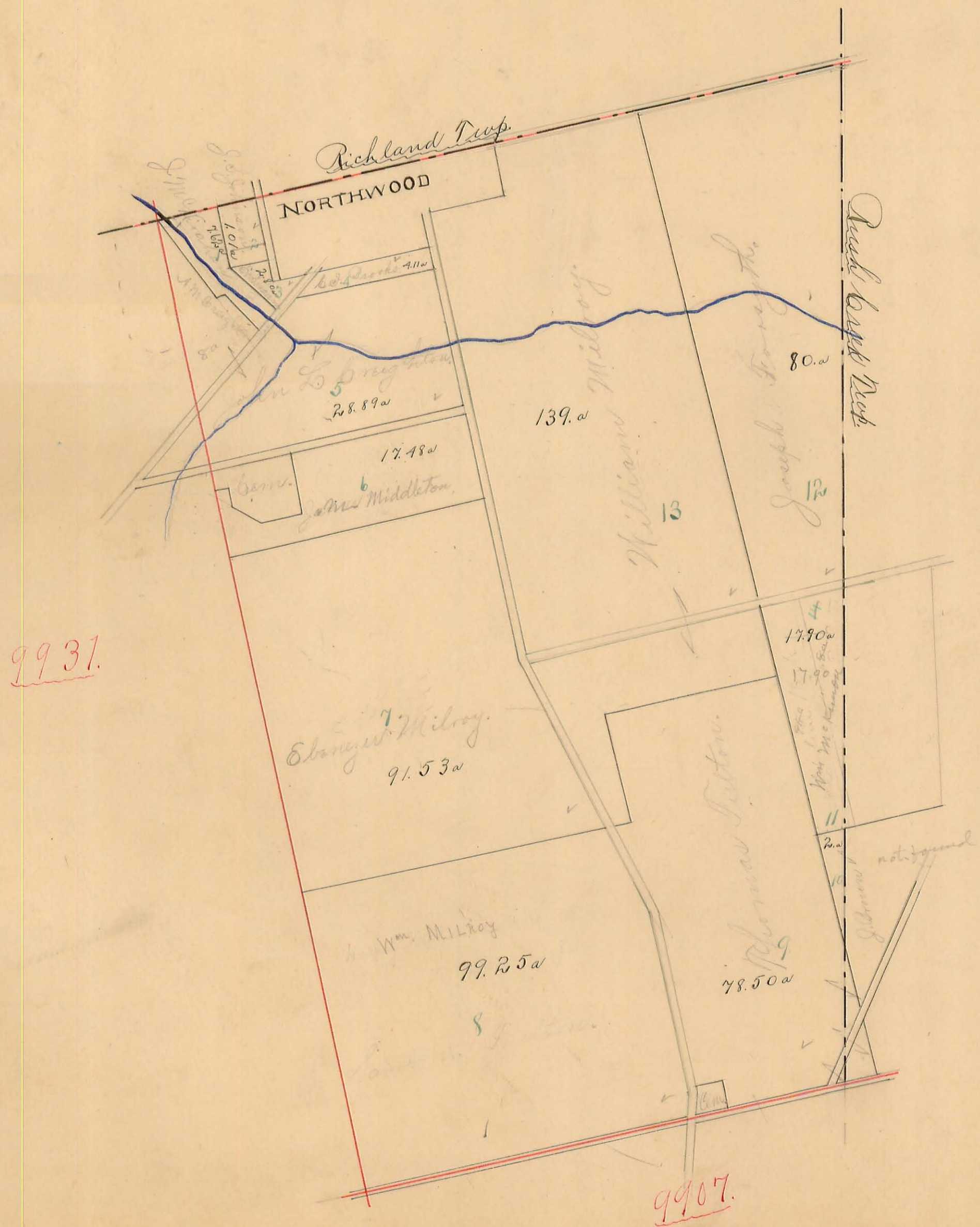
MARTIN TOWNSHIP.

Scale, 10 chains per inch.

9

Plat of Military Survey No. 9932 Original Quantity

Acres. Original Proprietor



MARTHA TOWNSHIP.

Scale, 10 chains per inch.

10.

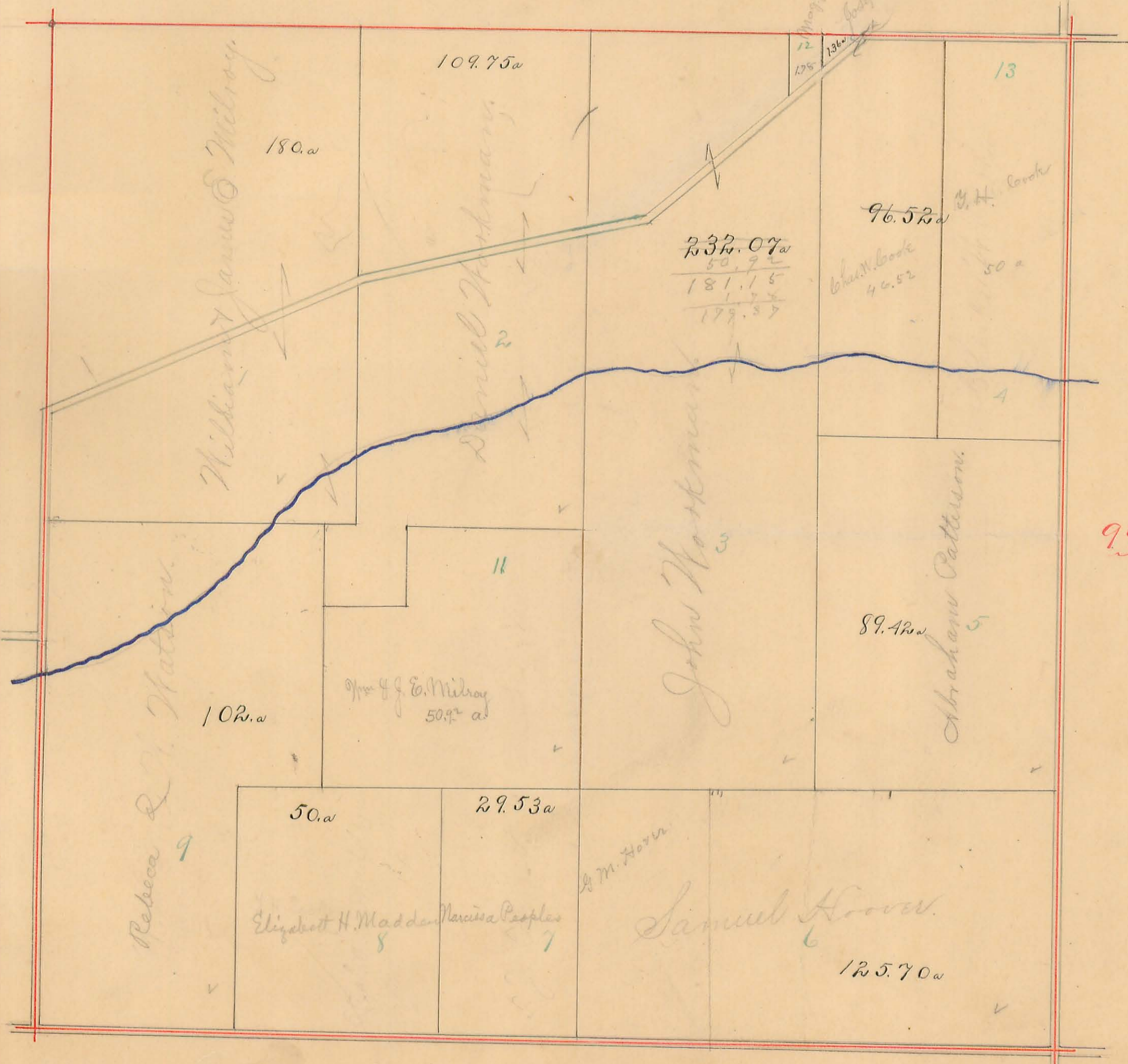
Plat of Military Survey No. 9905 Original Quantity

Acres. Original Proprietor

9904.

9930.

9906.



9883.

M^oARTHUR TOWNSHIP.

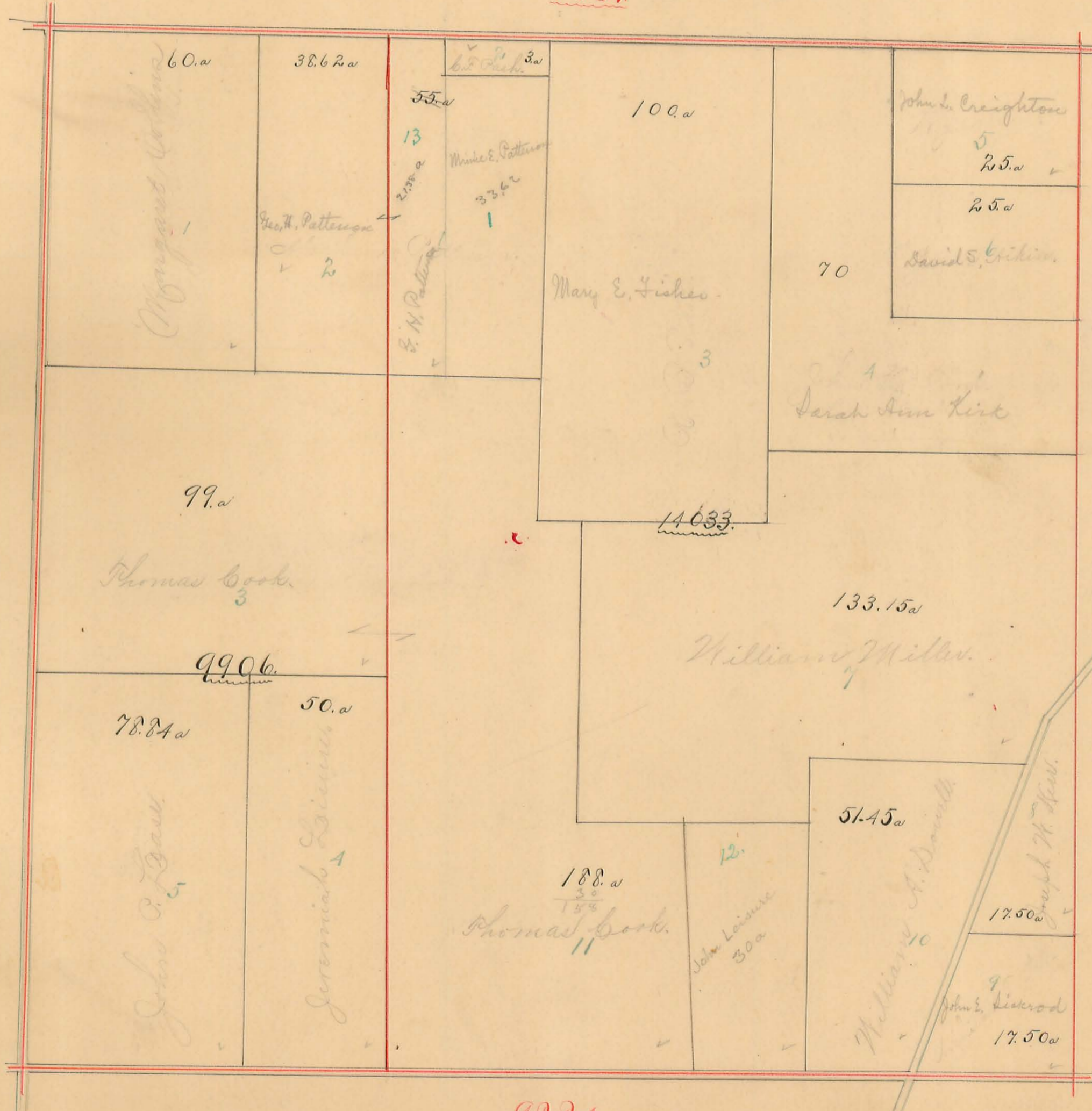
Scale, 10 chains per inch.

11

Plat of Military Survey No. 9906 Original Quantity
14033

Acres. Original Proprietor

9931.



9905.

9907.

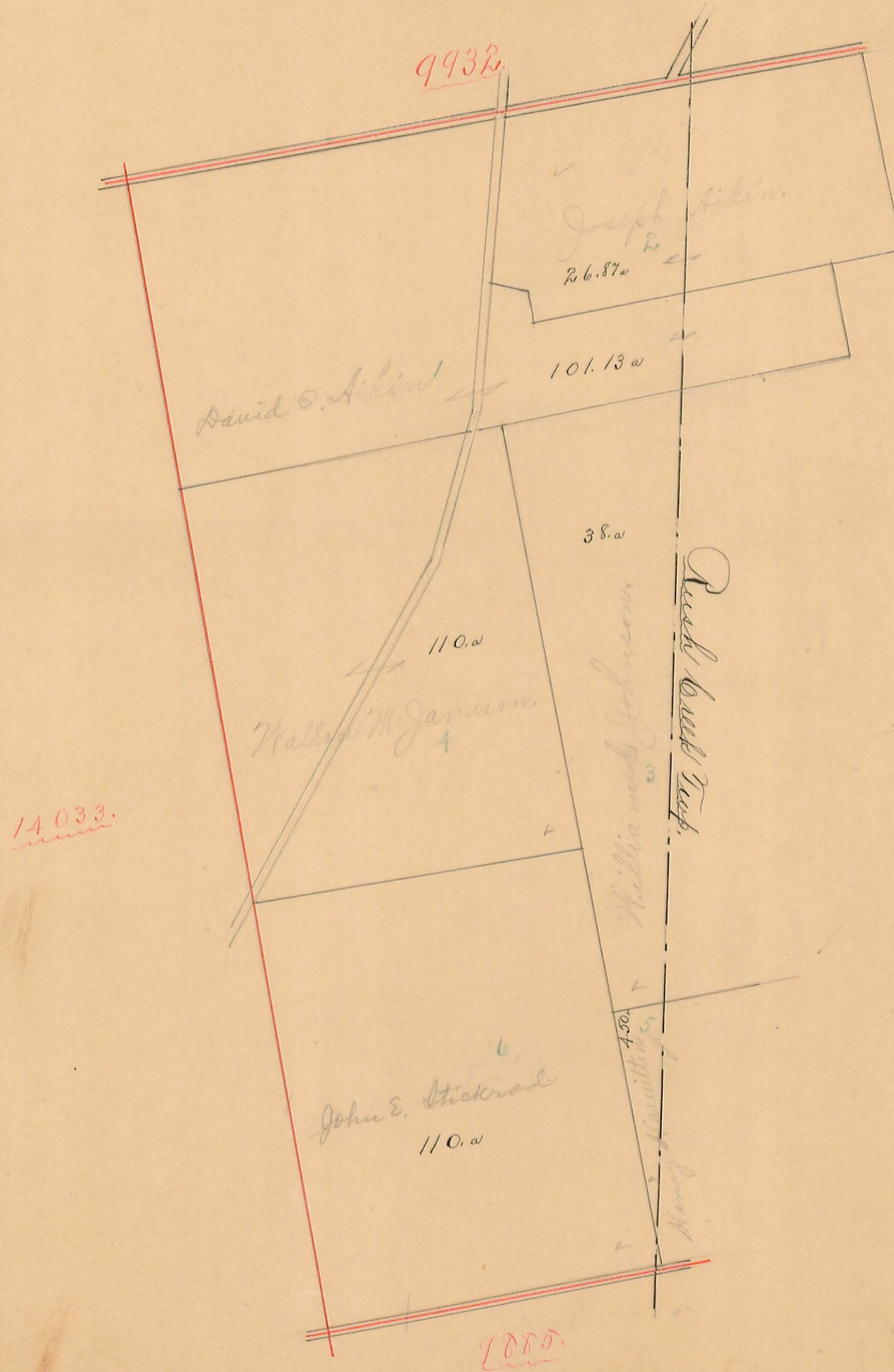
9884.

M^CARTHUR TOWNSHIP.

Scale, 10 chains per inch.

12.

Plat of Military Survey No. 9907 Original Quantity Acres. Original Proprietor

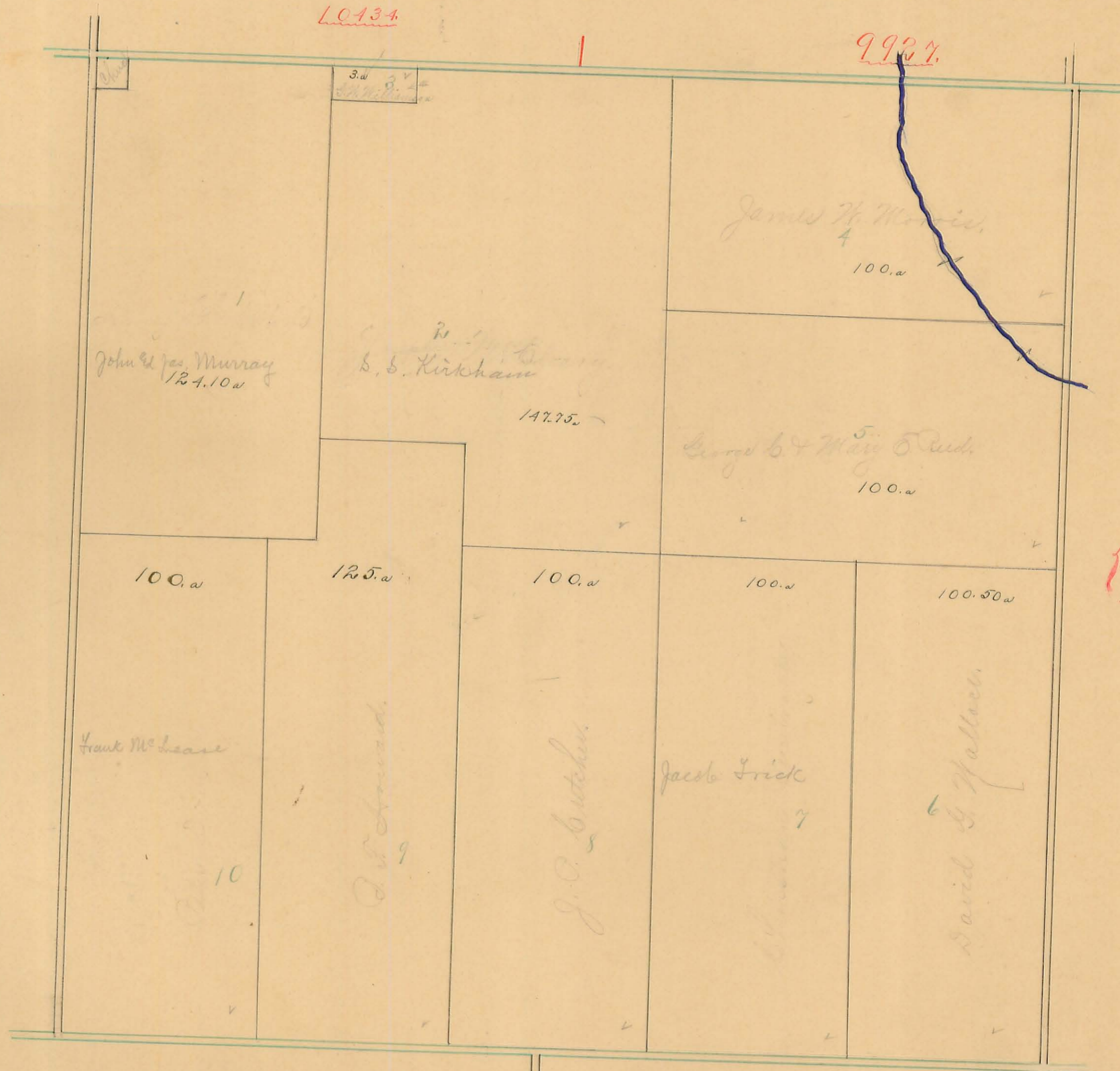


MARTIN TOWNSHIP.

Scale, 10 chains per inch.

13.

Plat of Military Survey No. 9902 Original Quantity Acres. Original Proprietor



10434

9927

12168

9903
9928

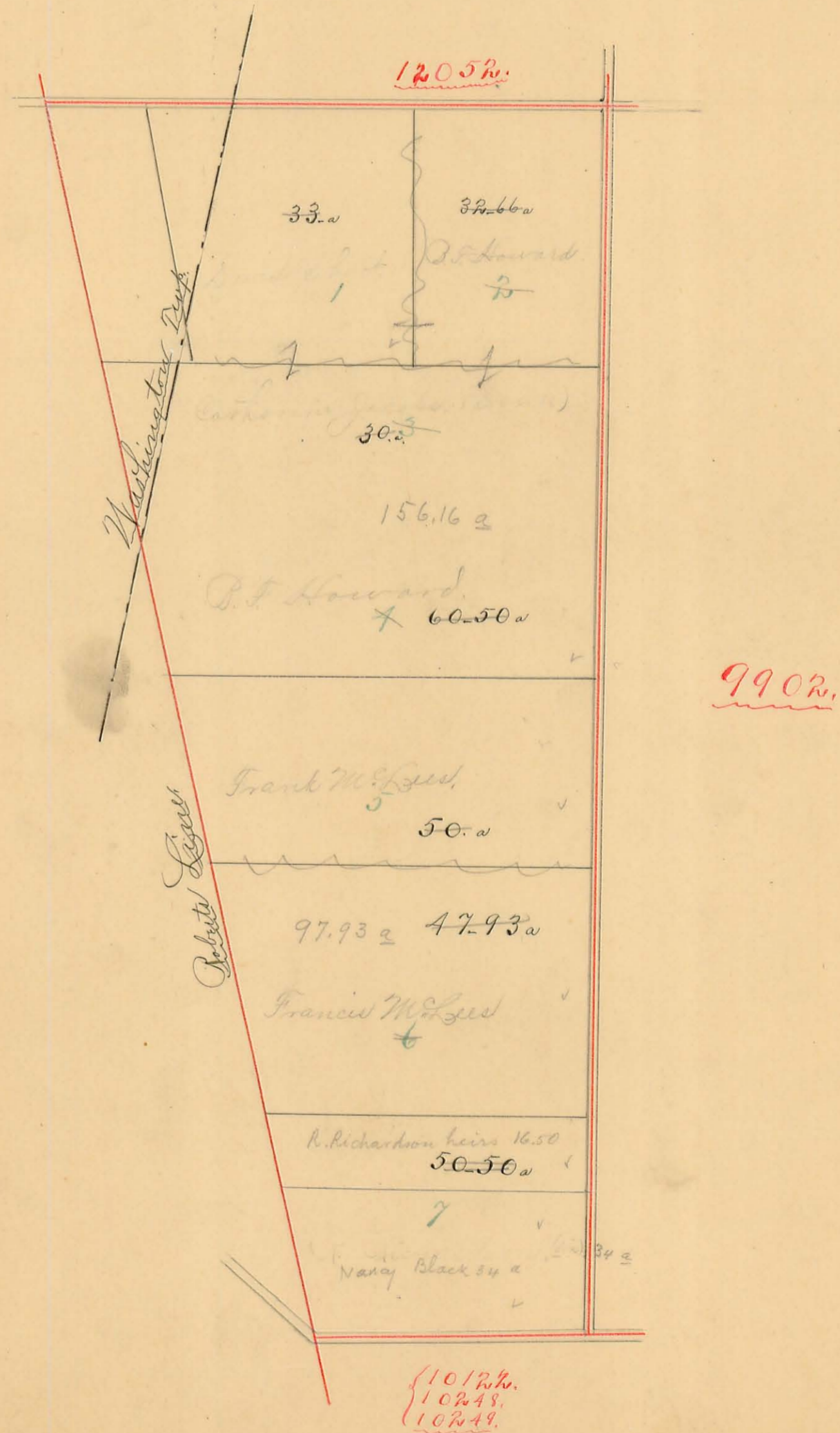
10122
10248
10249

M^cARTHUR TOWNSHIP.

Scale, 10 chains per inch.

14.

Plat of Military Survey No. 12168 Original Quantity Acres. Original Proprietor

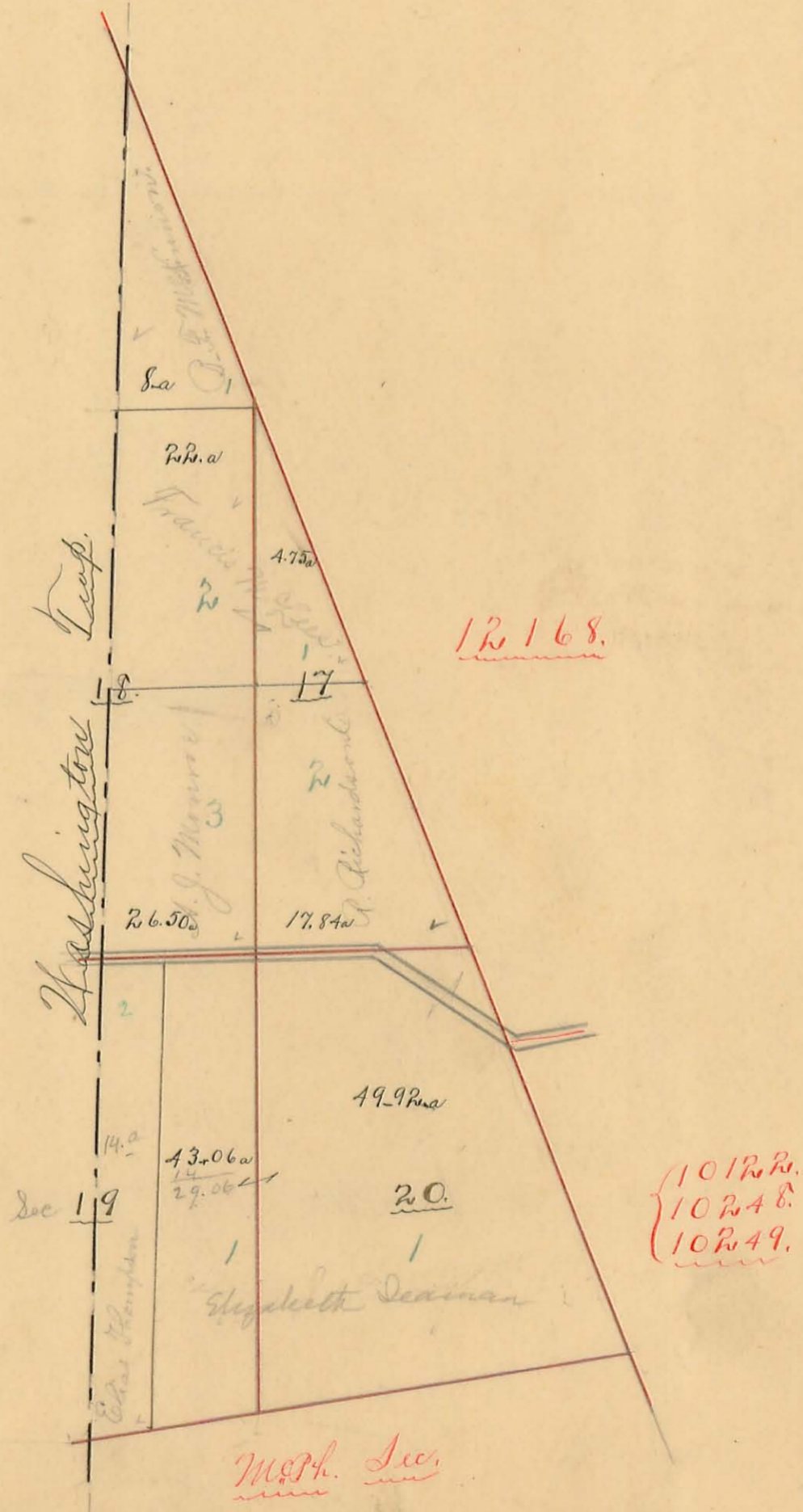


TOWNSHIP.

Scale, 10 chains per inch.

15

Plat of SECTION No. 17, 18, 19 & 20 Range No. 9 Town No. 7



W. Arthur

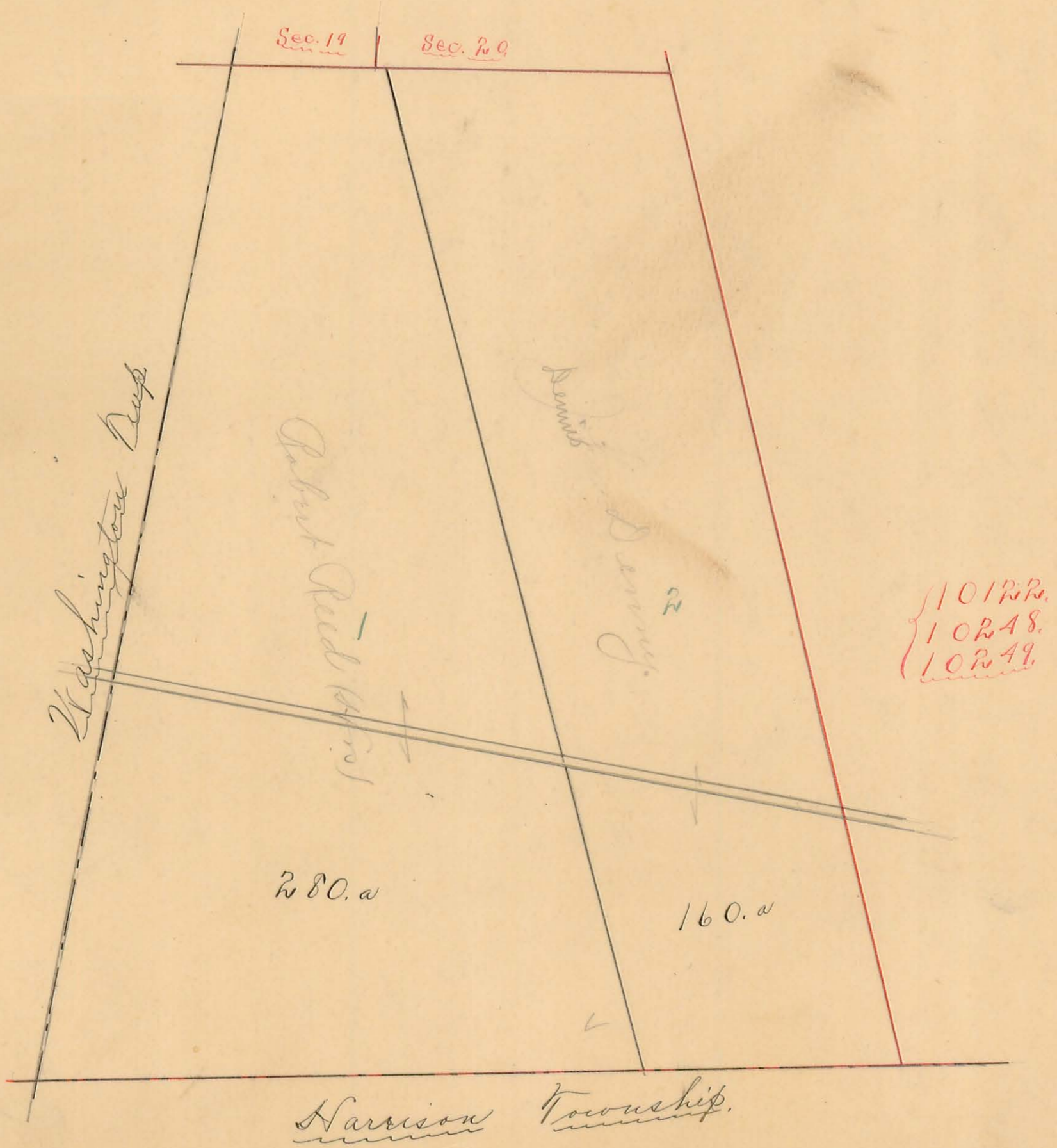
TOWNSHIP.

Scale, 10 chains per inch.

16.

M. Pherson

Plat of SECTION No. 1. Range No. 9 Town No. 7



Chas. ...

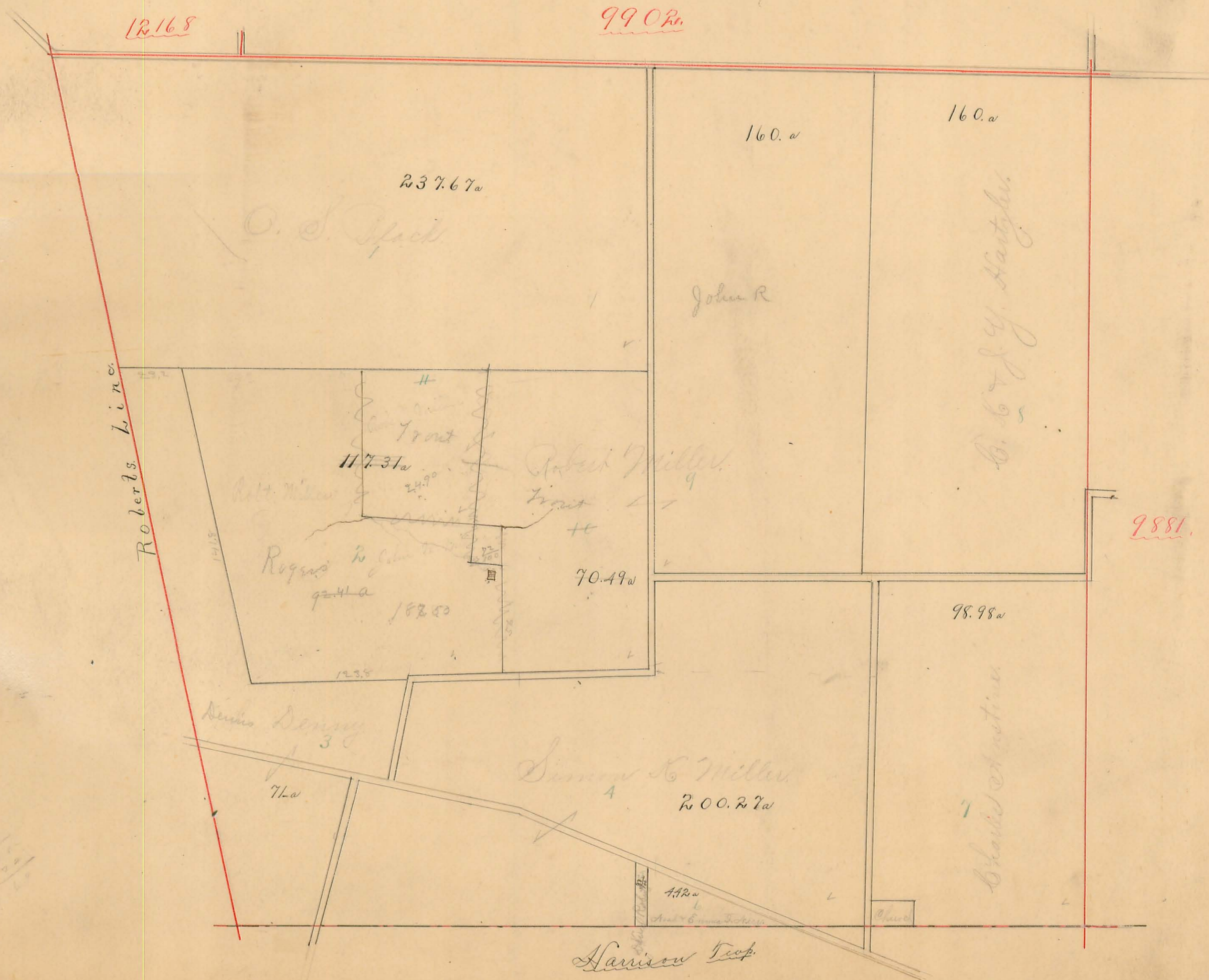
M^cARTHUR TOWNSHIP.

Scale, 10 chains per inch.

17.

Plat of Military Survey No. $\begin{cases} 10122. \\ 10248. \\ 10249. \end{cases}$ Original Quantity

Acres. Original Proprietor



MARTHA TOWNSHIP.

Scale, 10 chains per inch.

18.

Plat of Military Survey No. 9881 Original Quantity

Acres. Original Proprietor

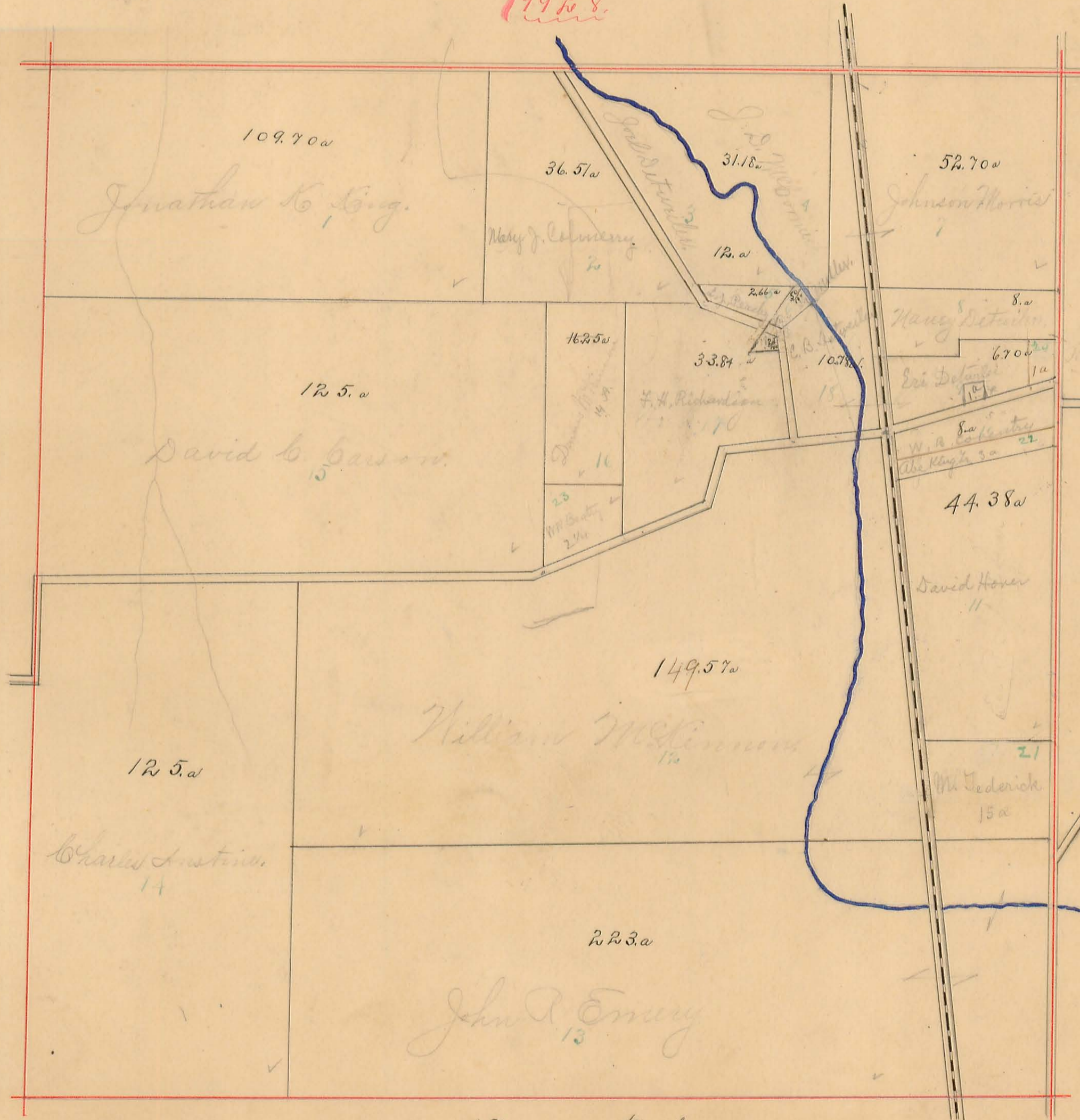
19 = David H. Detweiler 1a

50
5
20
120

9903.
9908.
10000.

10122.
10240.
10249.

10307.



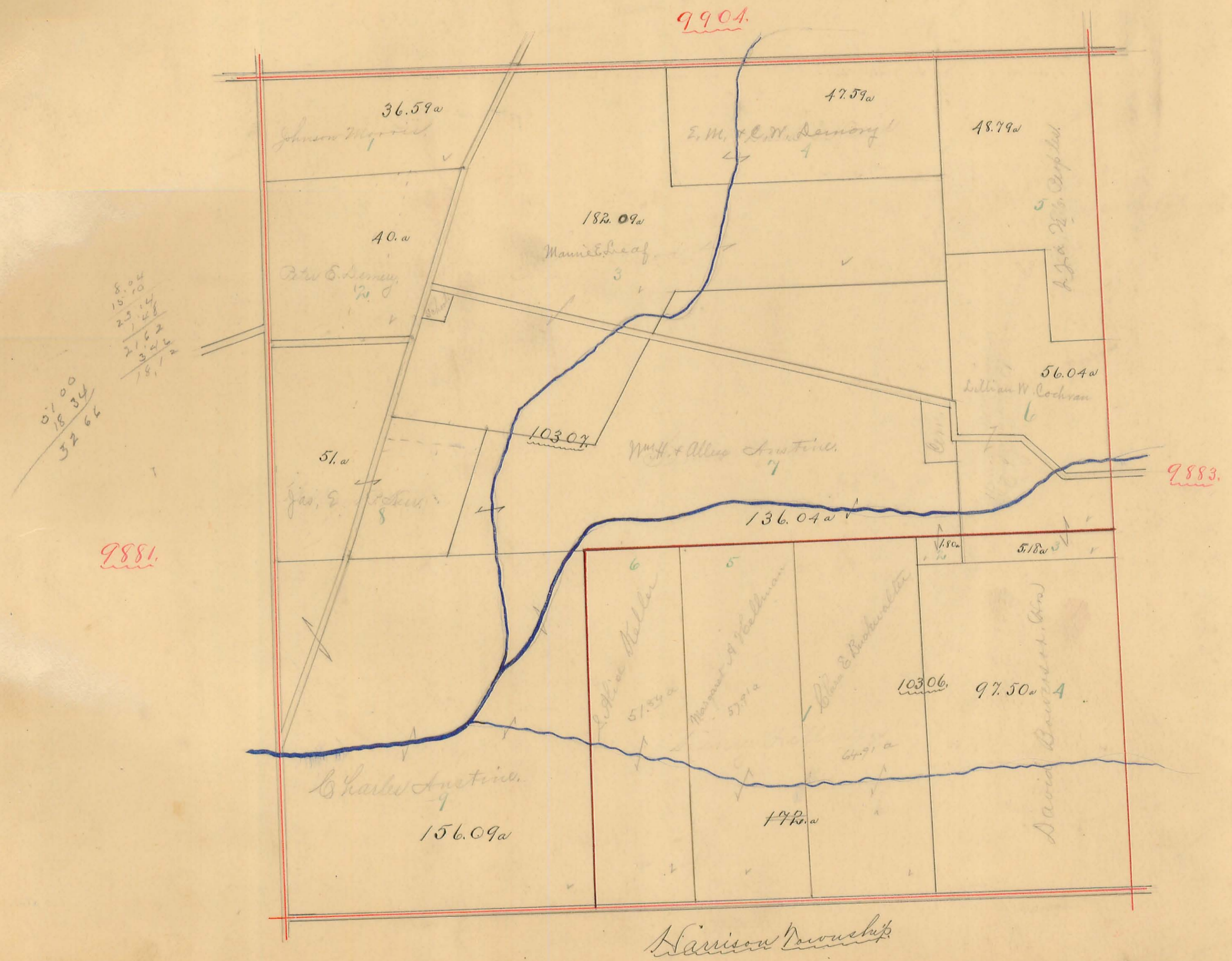
Harrison Draft

MARTIN TOWNSHIP.

Scale, 10 chains per inch.

Plat of Military Survey No. 10307 Original Quantity
10306

Acres. Original Proprietor



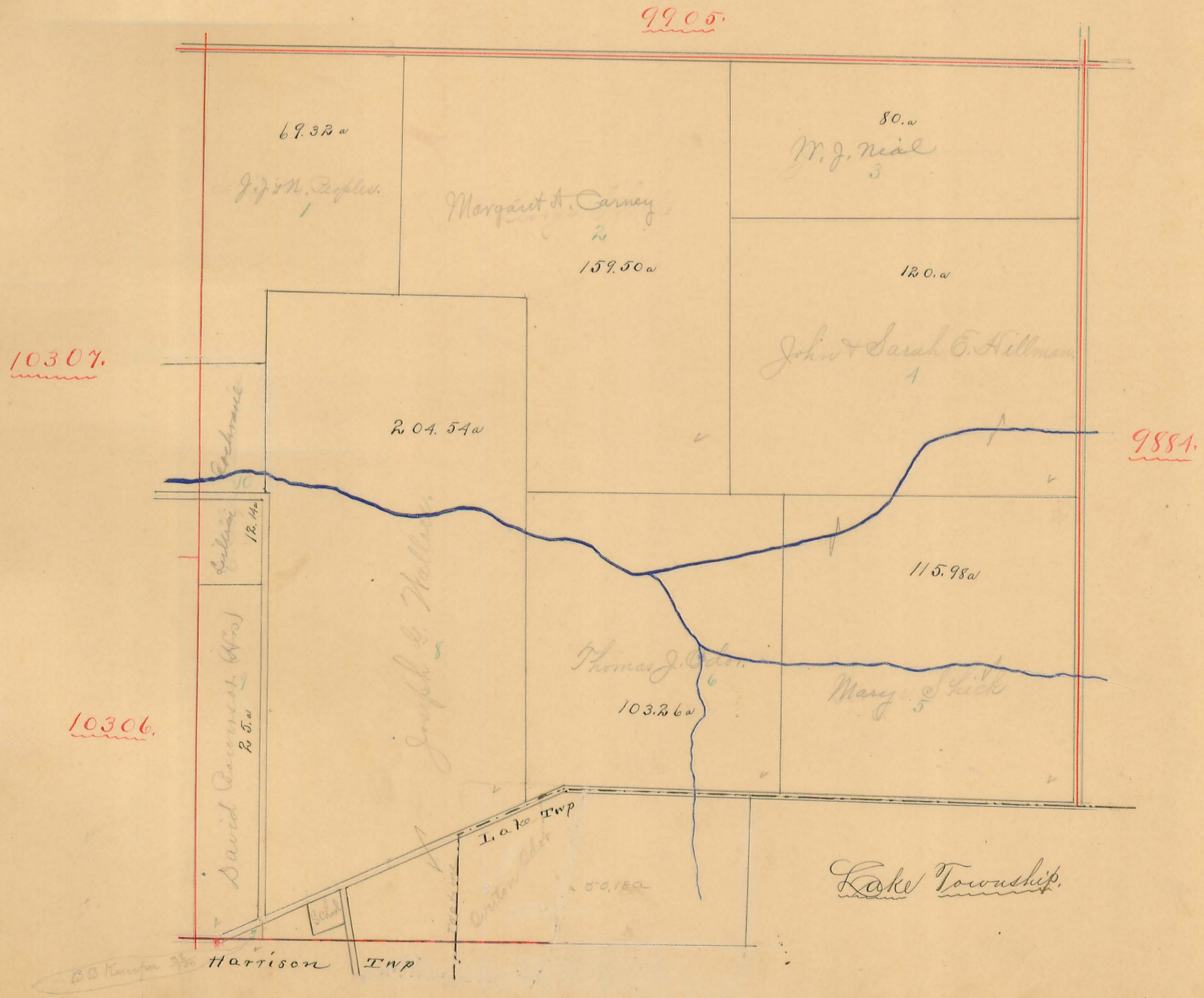
M^cARTHUR TOWNSHIP.

Scale, 10 chains per inch.

20.

Plat of Military Survey No. 9883 Original Quantity

Acres. Original Proprietor

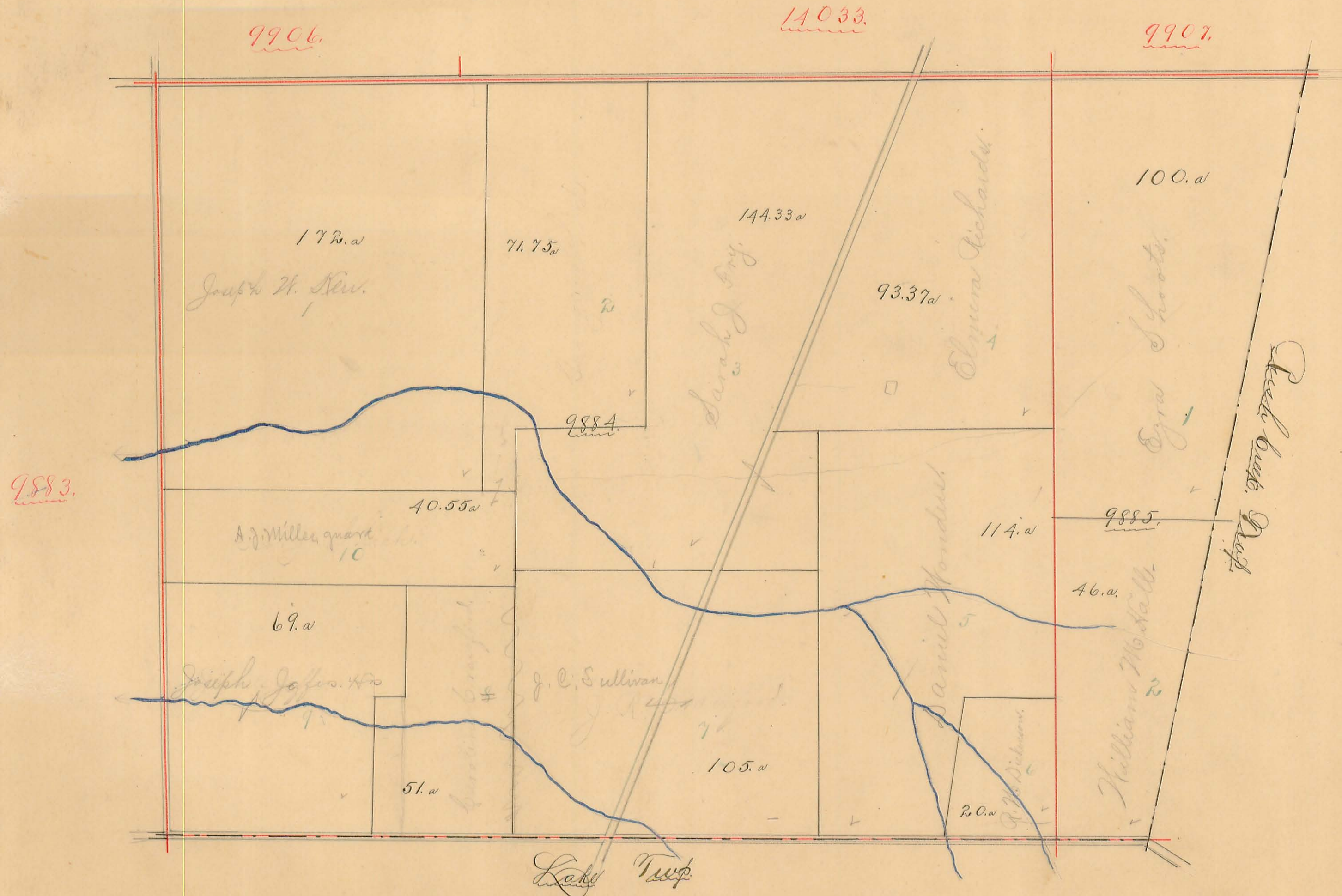


MARTHEUR TOWNSHIP.

Scale, 10 chains per inch.

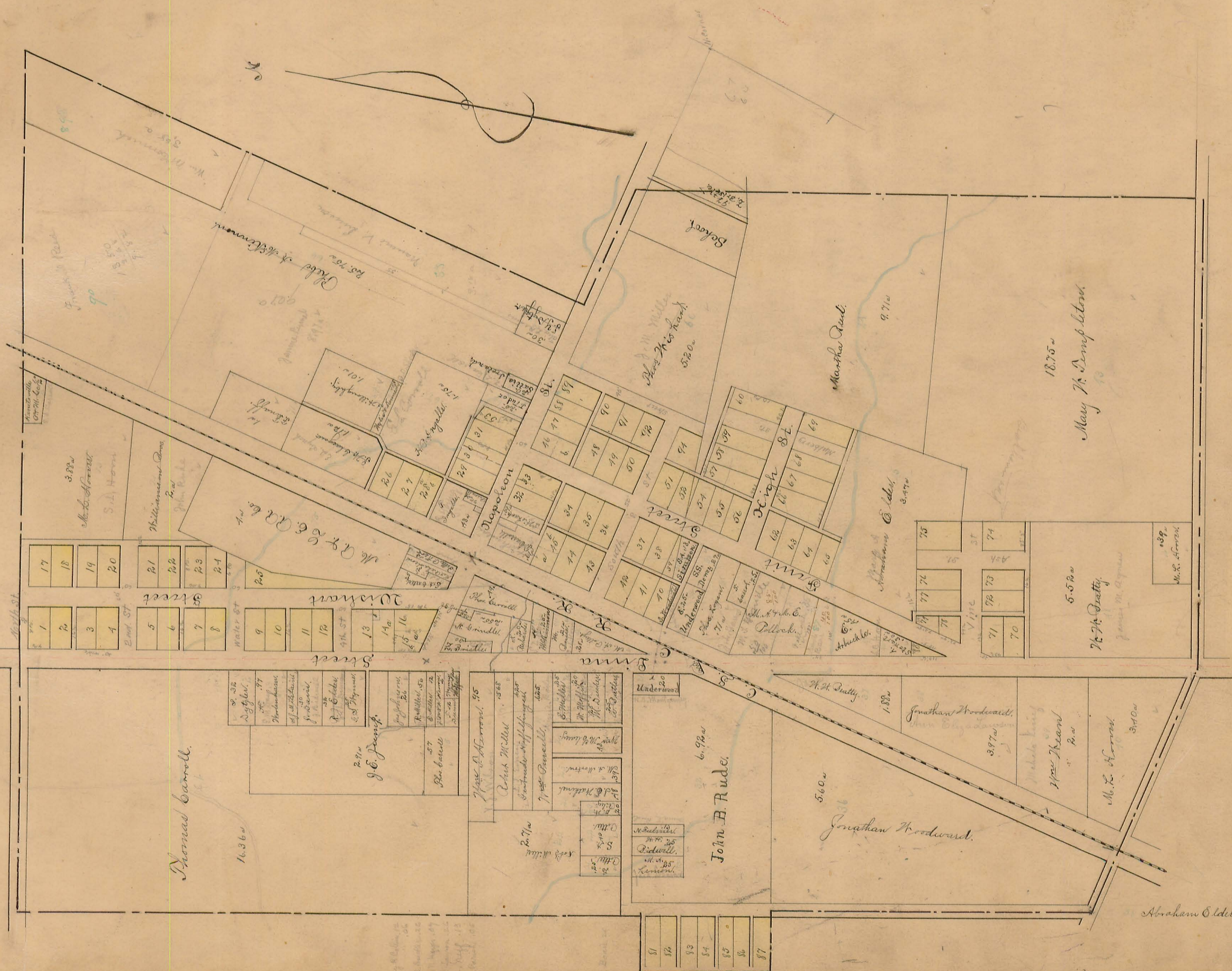
21.

Plat of Military Survey No. 9884 Original Quantity Acres. Original Proprietor
9885



PLAT of the TOWN of *Huntsville* in *Mc Arthur Township*

Scale, 225 feet per inch.



PLAT of the TOWN of Cherokee & Northwood in McArthur Township

Scale, 200 feet per inch.

