

MONROE TOWNSHIP. 1890

Scale, chains per inch.

Plat of Military Survey No. Original Quantity Acres. Original Proprietor

Index

<i>Survey</i>	<i>Page</i>	<i>Acres</i>	<i>Proprietor</i>	<i>R.</i>	<i>T.</i>	<i>Sec.</i>	<i>Page</i>
3220	14	20		13	5	15	32
3135	7	1		"	"	16	30
3157	11	2		"	"	17	28
3221	10	14		"	"	18	31
3222	9	12		"	"	22	29
3223	16	2		"	"	23	25
3224	15	11		"	"	24	27
3225	21	2		14	4	19	27
3226	22	6					
3227	23	24					
3228	24	3					
3229	25	8					
3230	26	14					
3242	6	18					
4477	3	3					
4472	12	5					
4473-4525	4						
4477	7						
4576	15						
4676	11						
4957	2						
5042	20						

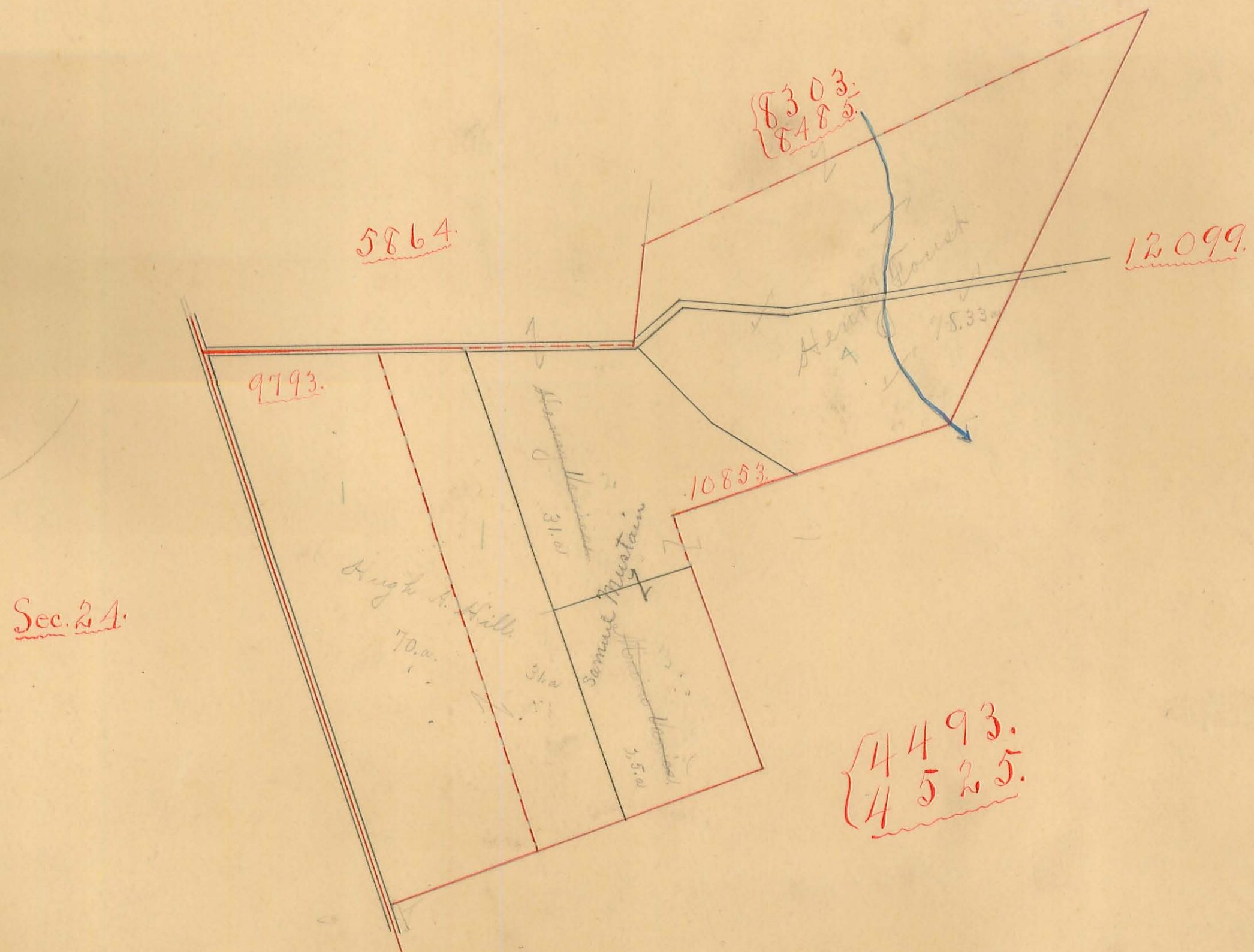
to be
prior of
fund.
as per

MONROE TOWNSHIP. 1890

Scale, 10 chains per inch.

Plat of Military Survey No. ^{9793.}/_{10853.} Original Quantity

Acres. Original Proprietor



MONROE TOWNSHIP.

Scale, 10 chains per inch.

4.

Plat of Military Survey No. $\begin{cases} 4493 \\ 4525 \end{cases}$ Original Quantity Acres. Original Proprietor

10853.

12099.

Sec. 24.

Sec. 23.

Sec. 22.

$\begin{cases} 9878. \\ 10109. \\ 10718. \\ 10719. \end{cases}$

6615.



Original Quantity	Acres.	Original Proprietor
4493	139.10a	Sarah M. Yoder.
4525	70.28a	William & Robert Kelly
	60.29a	Rufus Yoder
	60.29a	Samuel Yoder
	23.5a	Thomas Yoder
	48.75a	Wm. Yoder
	15.75a	Wm. Yoder
	119.58a	William Short
	87.11a	George Duckworth
	104.50a	George Duckworth
	63.34a	Thomas Smith
	35.40a	David J. H.

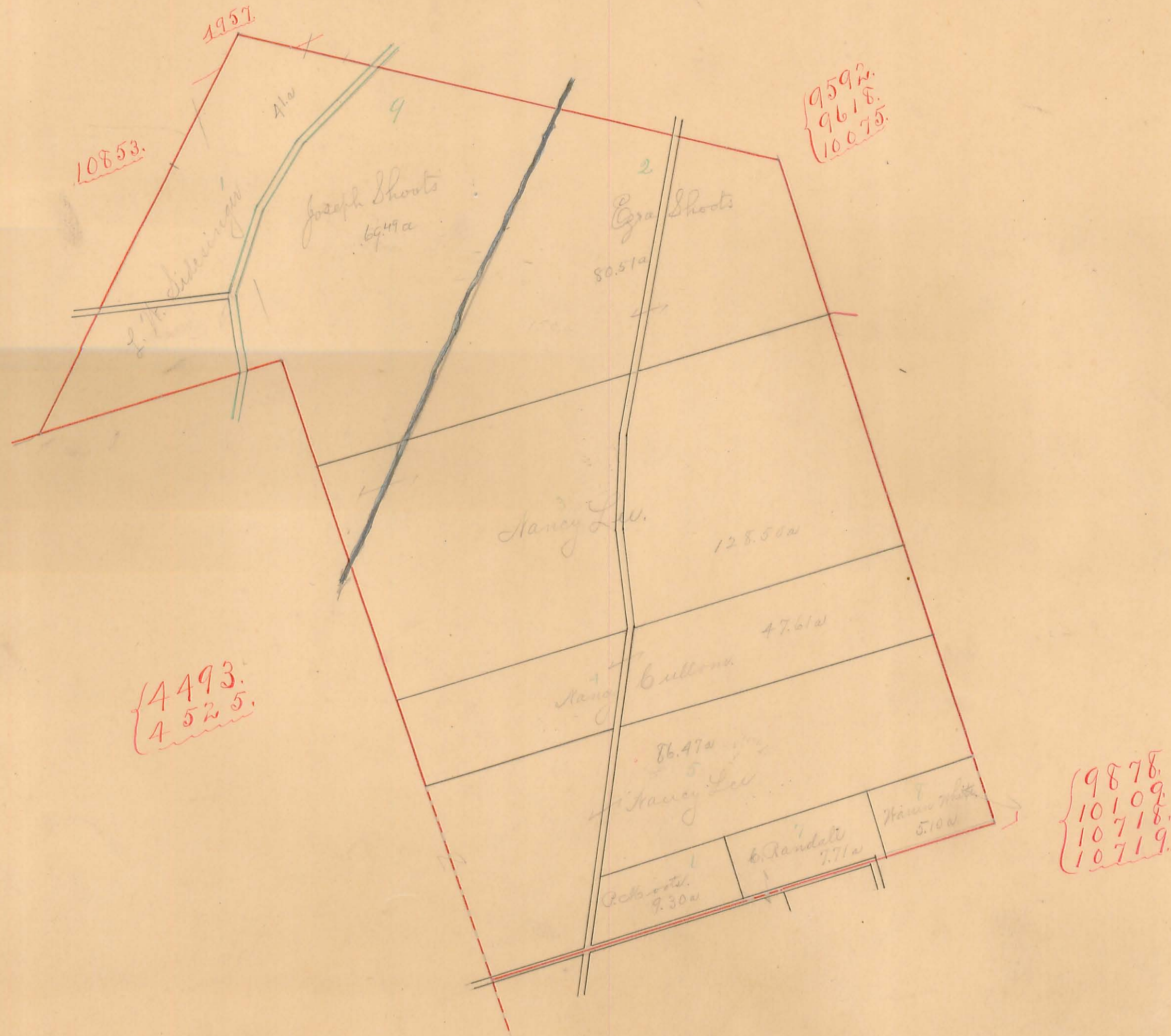
MONROE TOWNSHIP.

Scale, 10 chains per inch.

5.

Plat of Military Survey No. 12099 Original Quantity

Acres. Original Proprietor

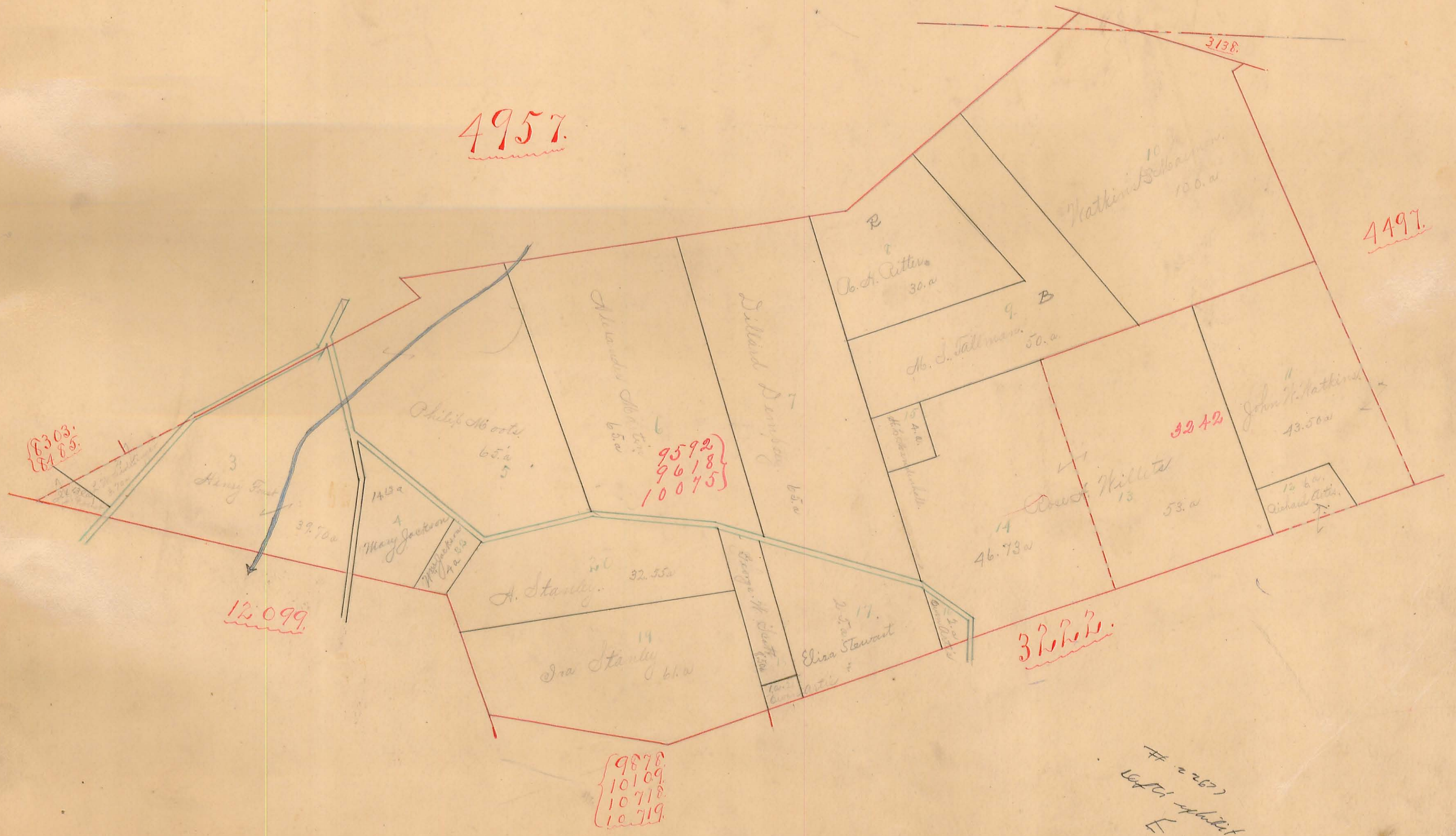


MONROE TOWNSHIP.

Scale, 10 chains per inch.

Plat of Military Survey No. $\left\{ \begin{array}{l} 9592 \\ 9618 \\ 10075 \end{array} \right.$ Original Quantity
3242

Acres. Original Proprietor



MONROE TOWNSHIP.

9592.
9618.
10075.

Scale, 10 chains per inch.

Plat of Military Survey No. { 9878
10109
10718
10719 **Original Quantity Acres. Original Proprietor**

12,099.

3222.

3224.

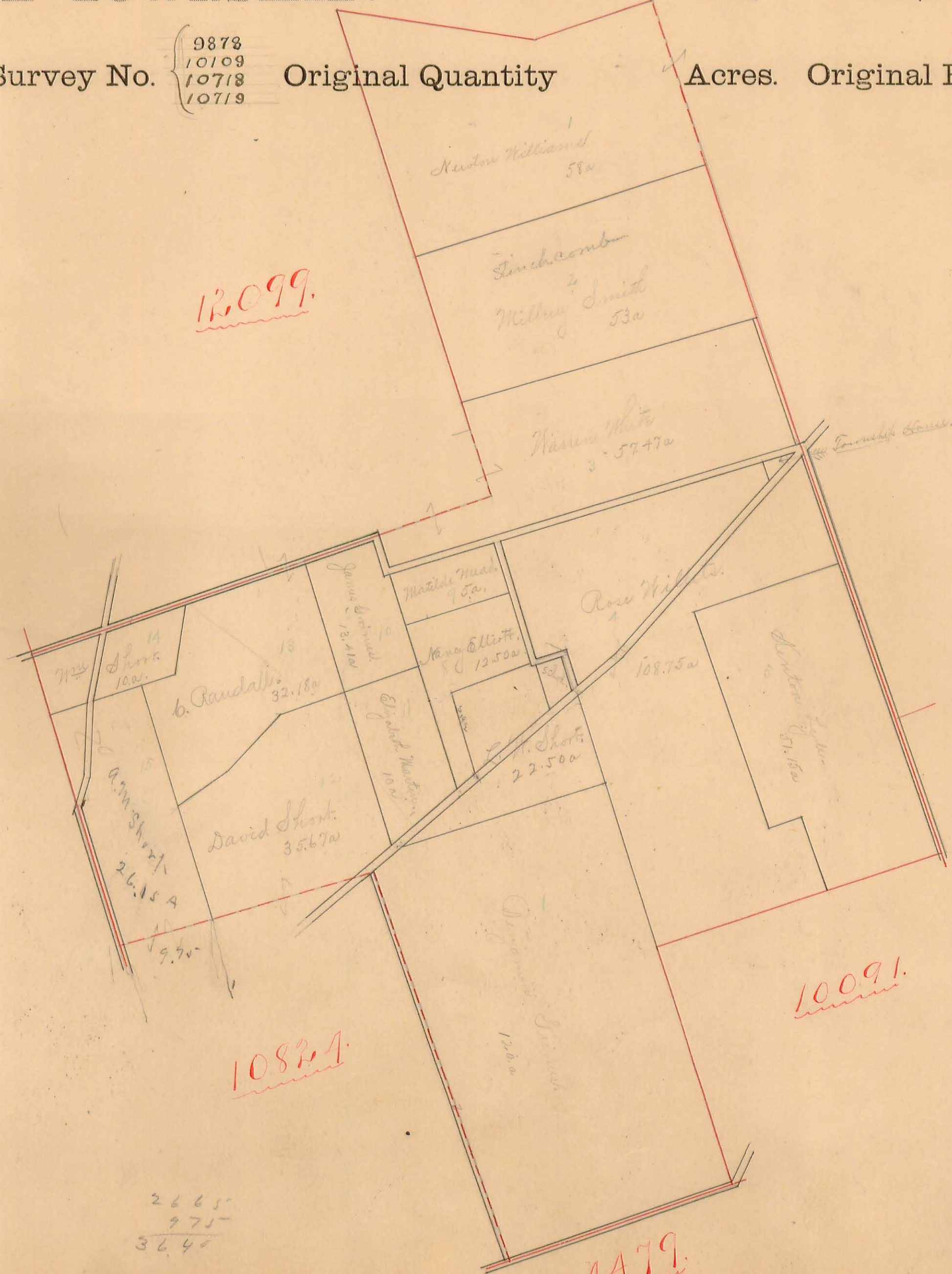
4493.
4525.

10824.

10091.

4479.

2665
975
3640



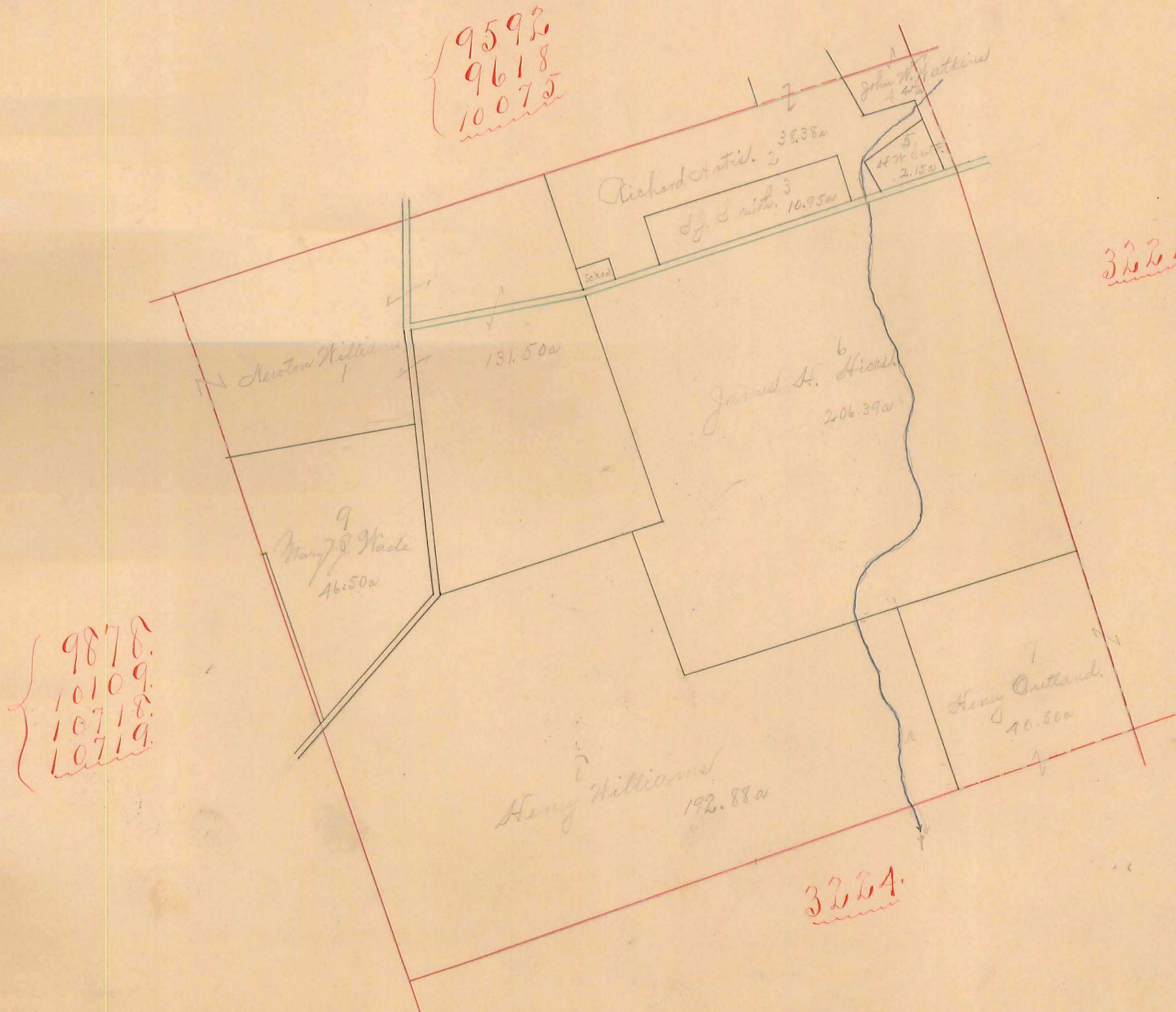
MONROE TOWNSHIP.

Scale, 10 chains per inch.

9

Plat of Military Survey No. 3222 Original Quantity

Acres. Original Proprietor



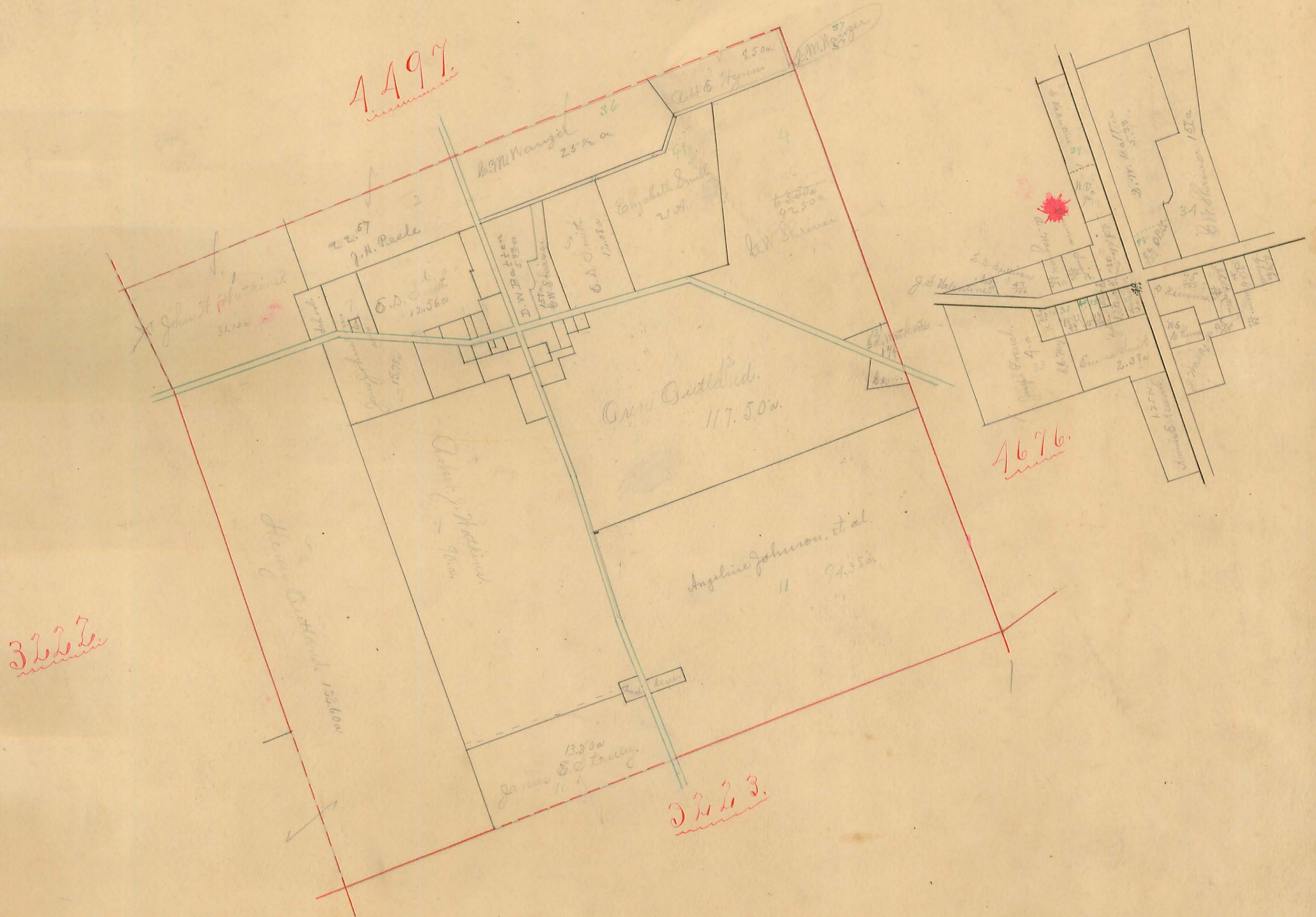
MONROE TOWNSHIP.

Scale, 10 chains per inch.

Plat of Military Survey No. 3221 Original Quantity

Acres. Original Proprietor

No. 35	Lewis & Manuel	15 a
" 19	Wm. Valentine	1/2 a
" 40	Lewis Manuel	15/100 a
" 31	Robert Valentine	5/100 a

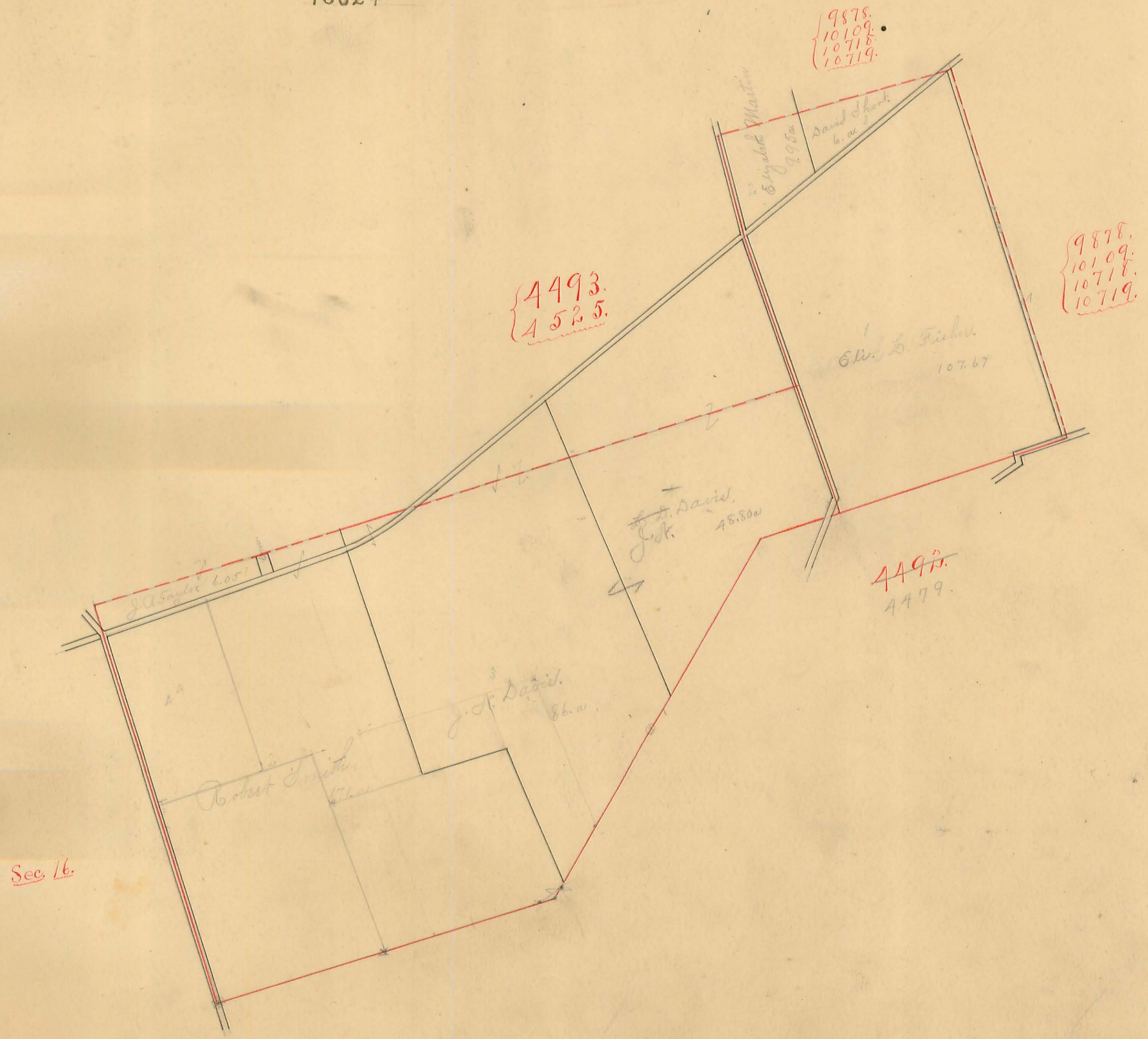


MONROE TOWNSHIP.

Scale, 10 chains per inch.

Plat of Military Survey No. 6516 Original Quantity
10824

Acres. Original Proprietor



MONROE TOWNSHIP.

Scale, 10 chains per inch.

Plat of Military Survey No. 4479 Original Quantity

Acres. Original Proprietor

9878.
10109.
10718.
10719.

6516.

10824.

10091

6487.

Sec. 16.

Sec. 15.



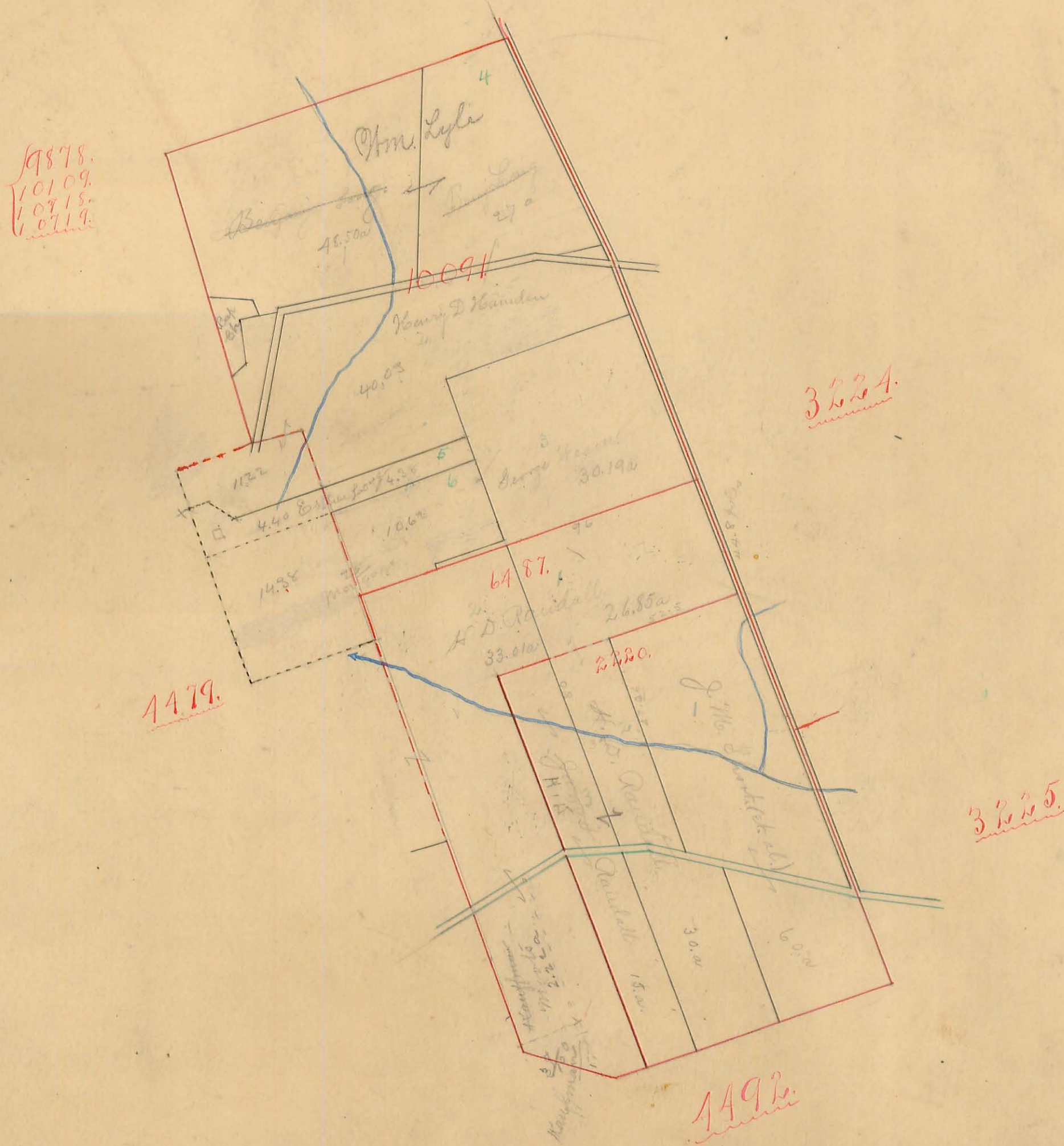
MONROE TOWNSHIP.

Scale, 10 chains per inch.

14.

Plat of Military Survey No. 10091 Original Quantity
6487
2220

Acres. Original Proprietor



MONROE TOWNSHIP.

Scale, 10 chains per inch.

15

Plat of Military Survey No. 3224 Original Quantity

Acres. Original Proprietor

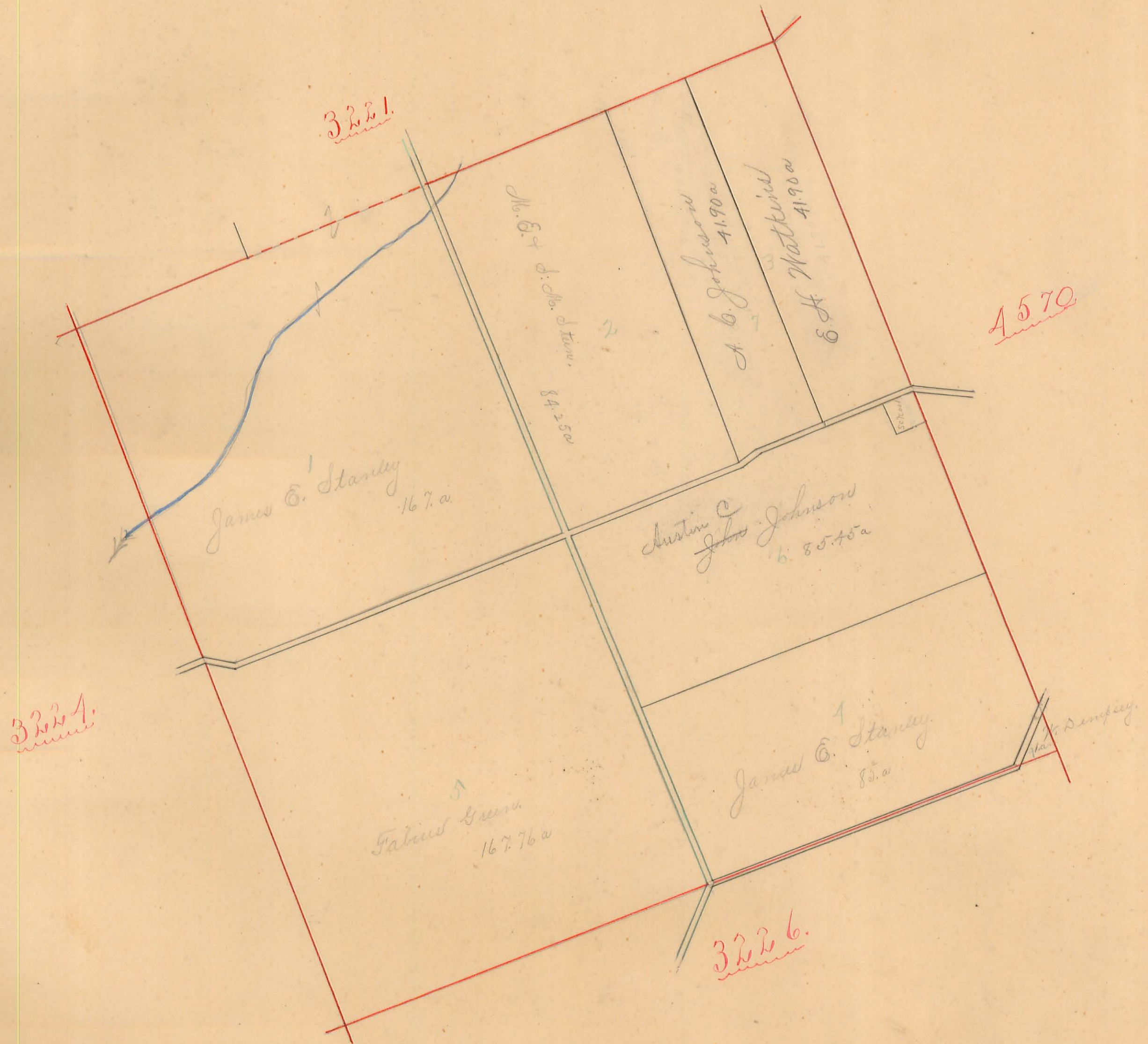


MONROE TOWNSHIP.

Scale, 10 chains per inch.

Plat of Military Survey No. 3223 Original Quantity

Acres. Original Proprietor



MONROE TOWNSHIP.

4570

Scale, 10 chains per inch.

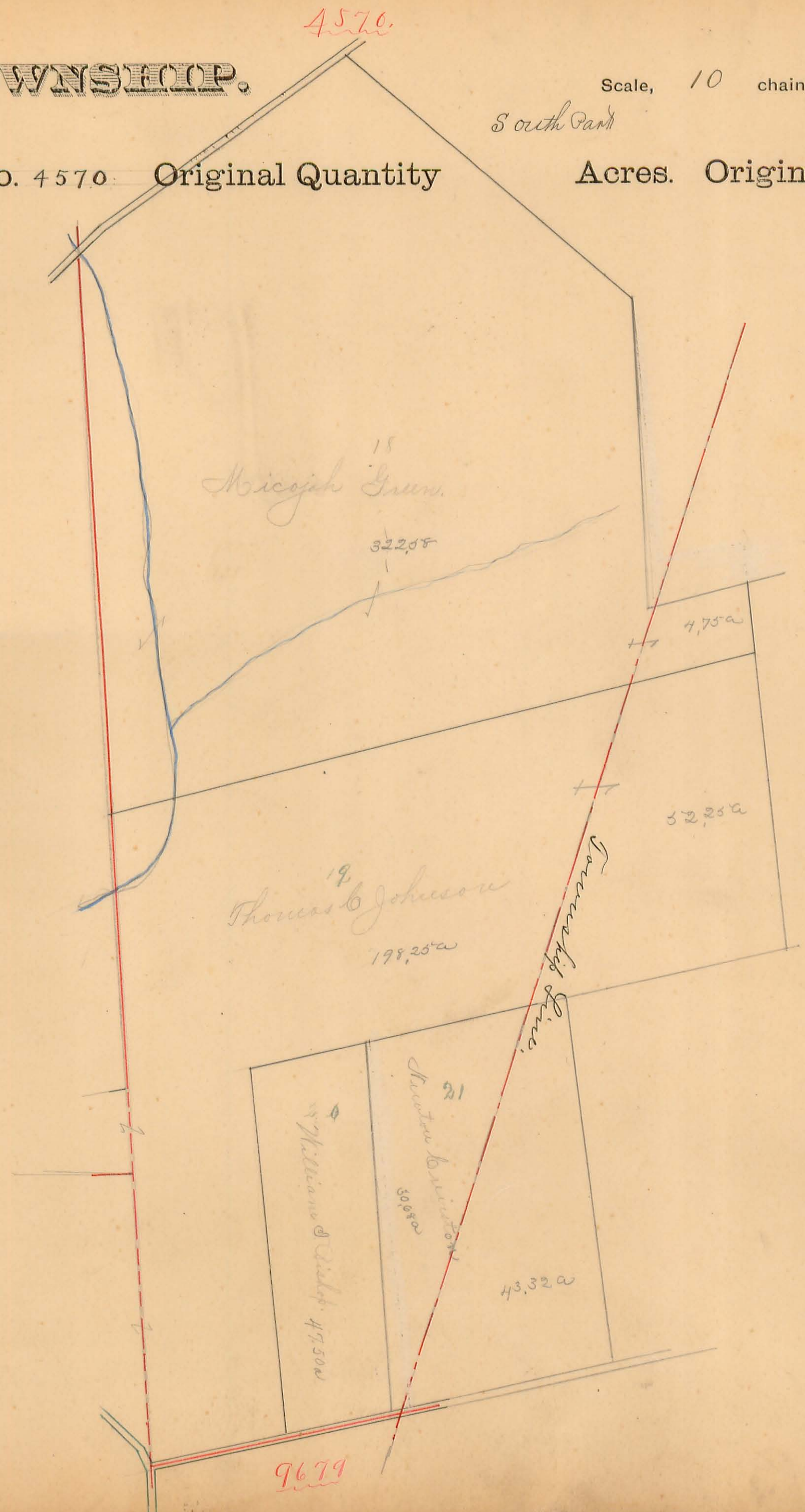
South Part

Plat of Military Survey No. 4570 Original Quantity Acres. Original Proprietor

3226

3228

9679



MONROE TOWNSHIP.

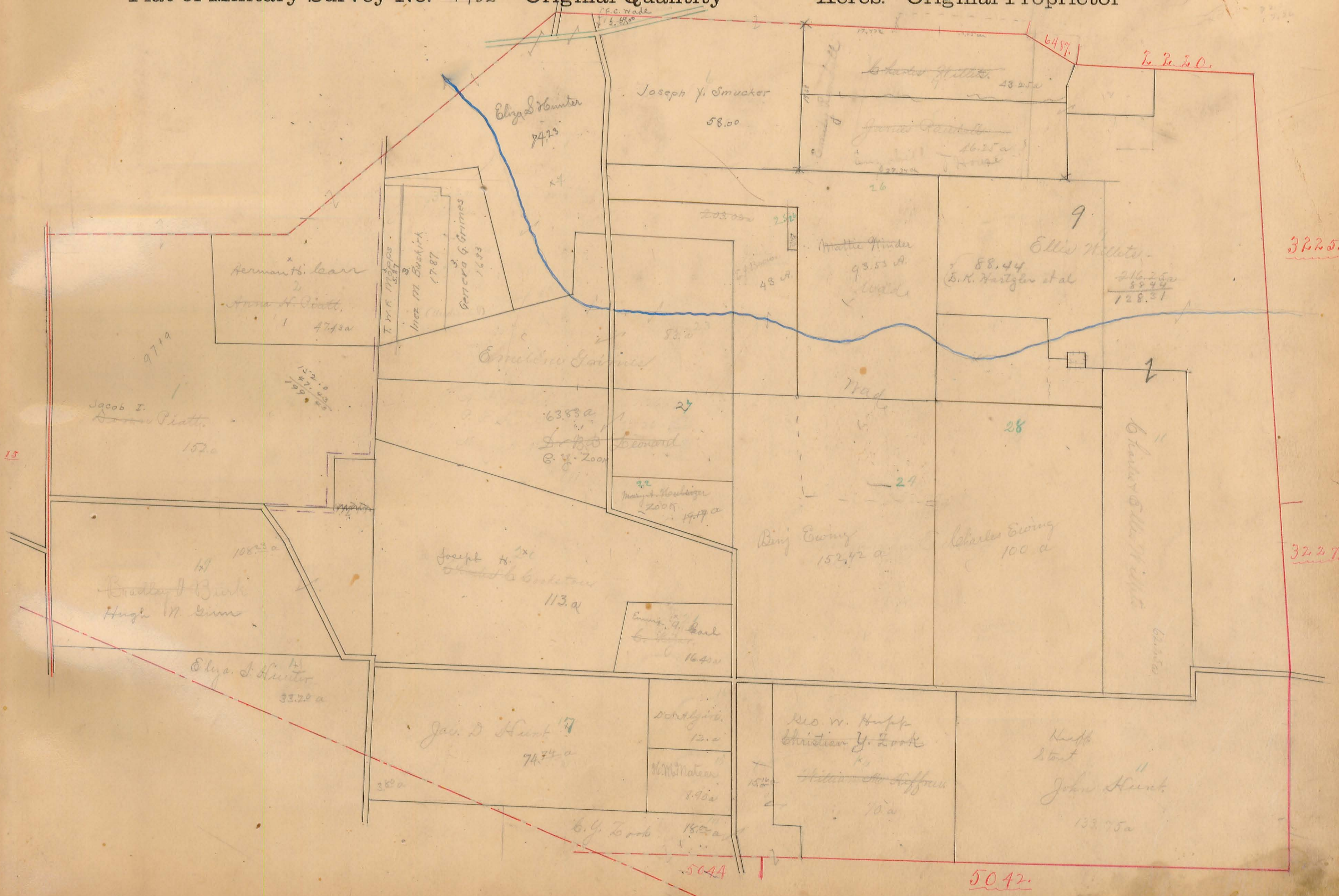
Scale, 10 chains per inch.

Plat of Military Survey No. 4492

Original Quantity

Acres. Original Proprietor

4479.



32.25.

32.27.

5044

5042.


MONROE TOWNSHIP.

Scale, 10 chains per inch.

20.

Plat of Military Survey No. 5042 Original Quantity
5044

Acres. Original Proprietor

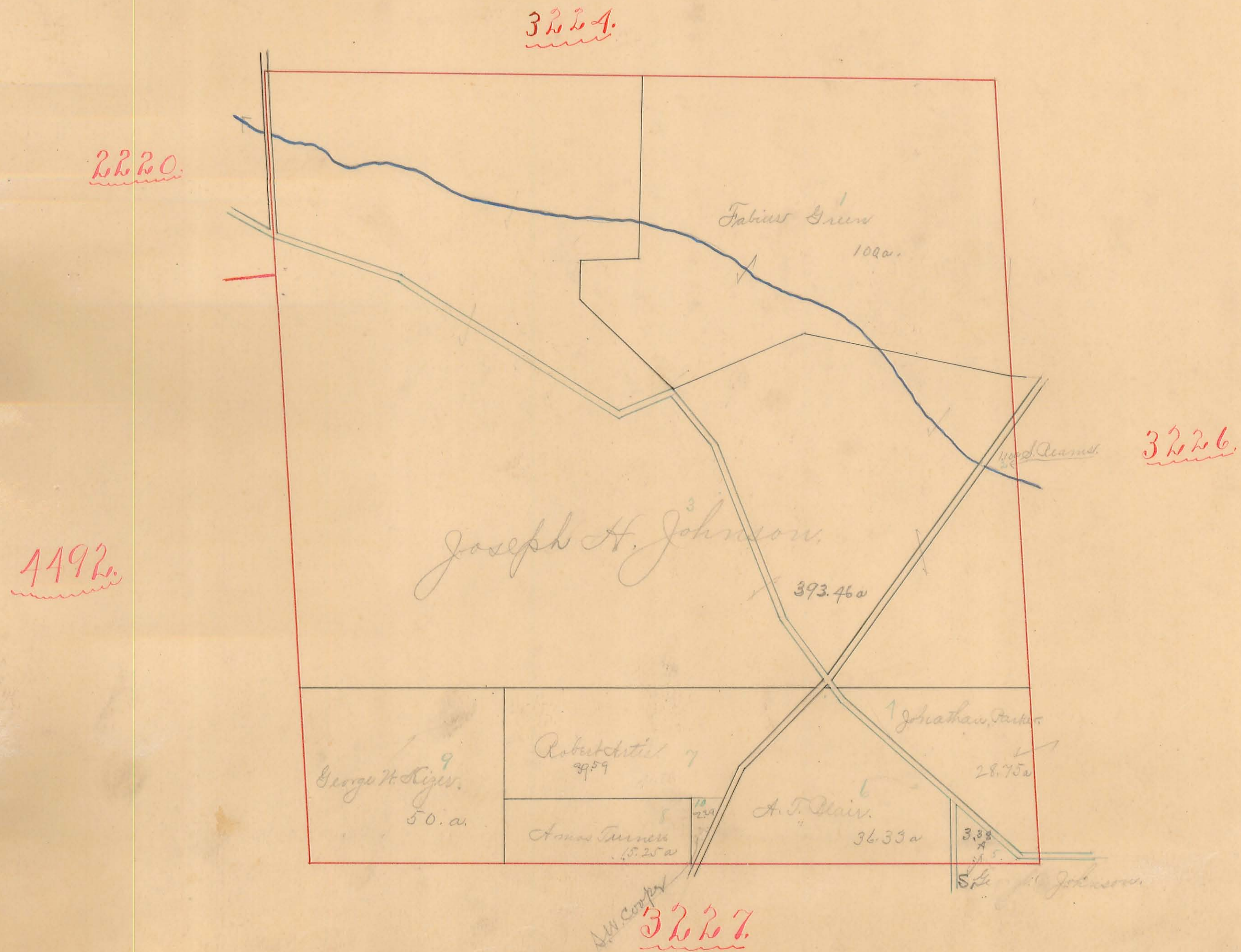


MONROE TOWNSHIP.

Scale, 10 chains per inch.

Plat of Military Survey No. 3225 Original Quantity

Acres. Original Proprietor



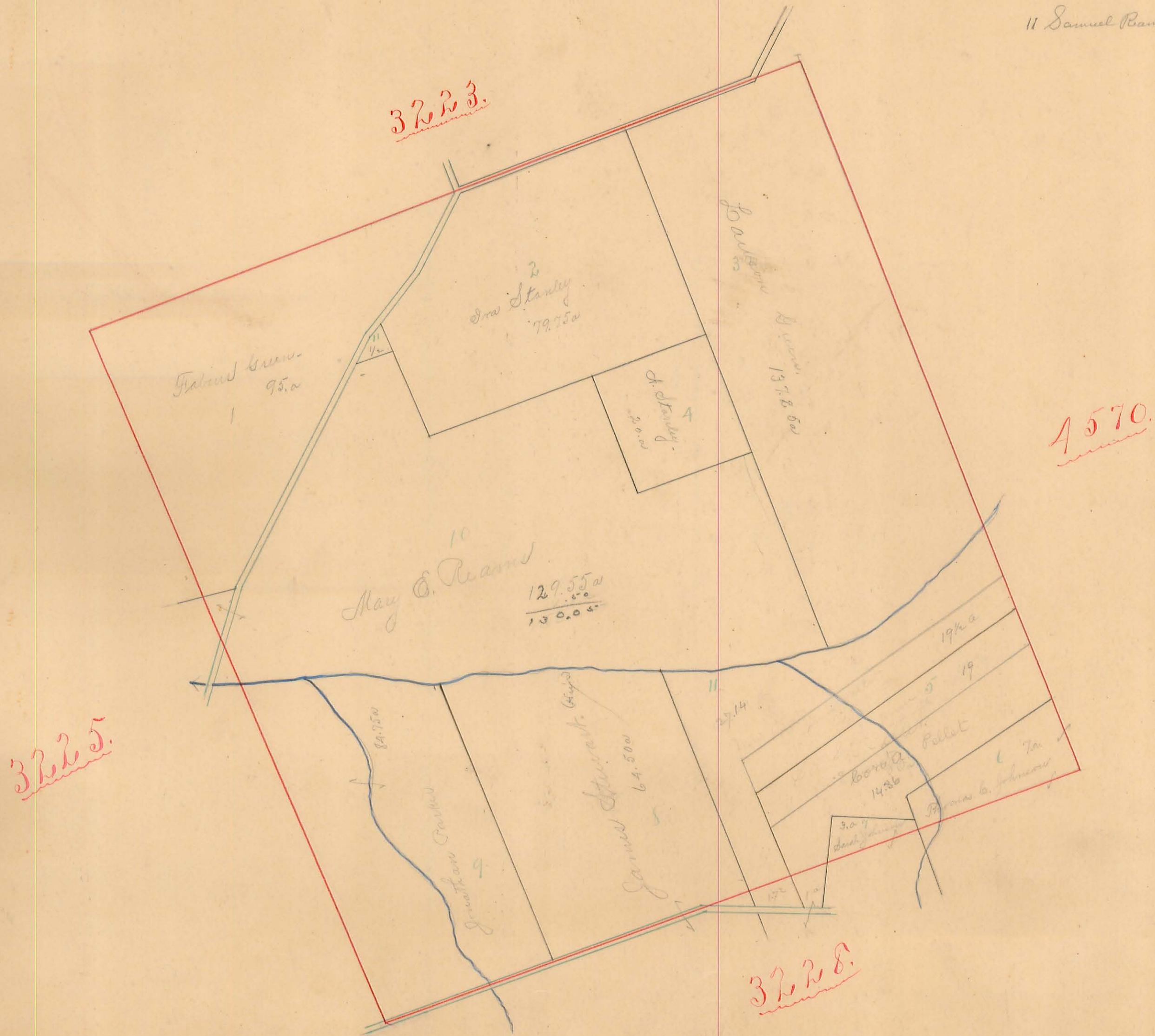
MONROE TOWNSHIP.

Scale, 10 chains per inch.

Plat of Military Survey No. 3226 Original Quantity

Acres. Original Proprietor

11 Samuel Rains 1/2 a



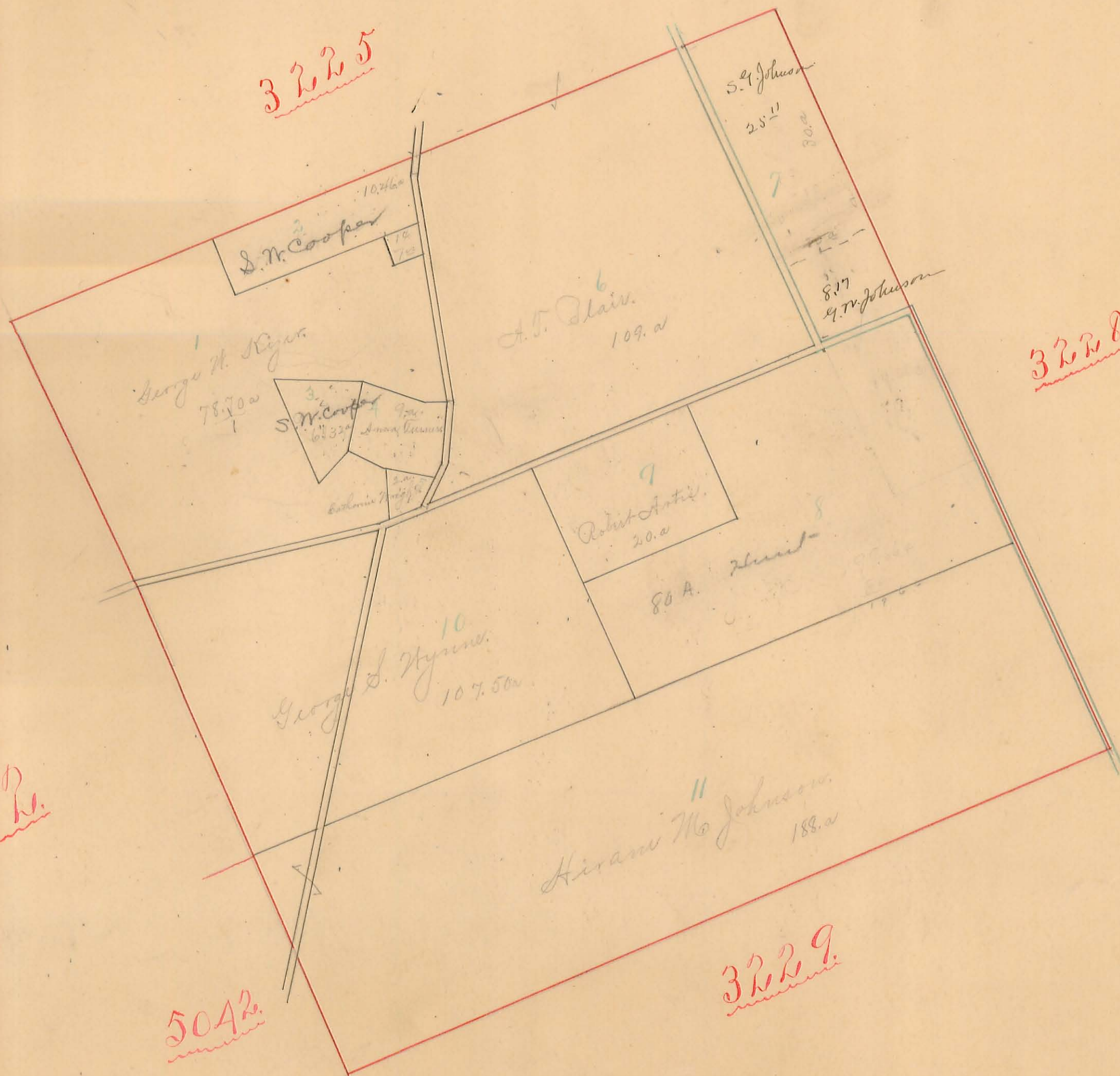
MONROE TOWNSHIP.

Scale, 10 chains per inch.

23.

Plat of Military Survey No. 3227 Original Quantity

Acres. Original Proprietor



3225

3228

4492

5042

3229

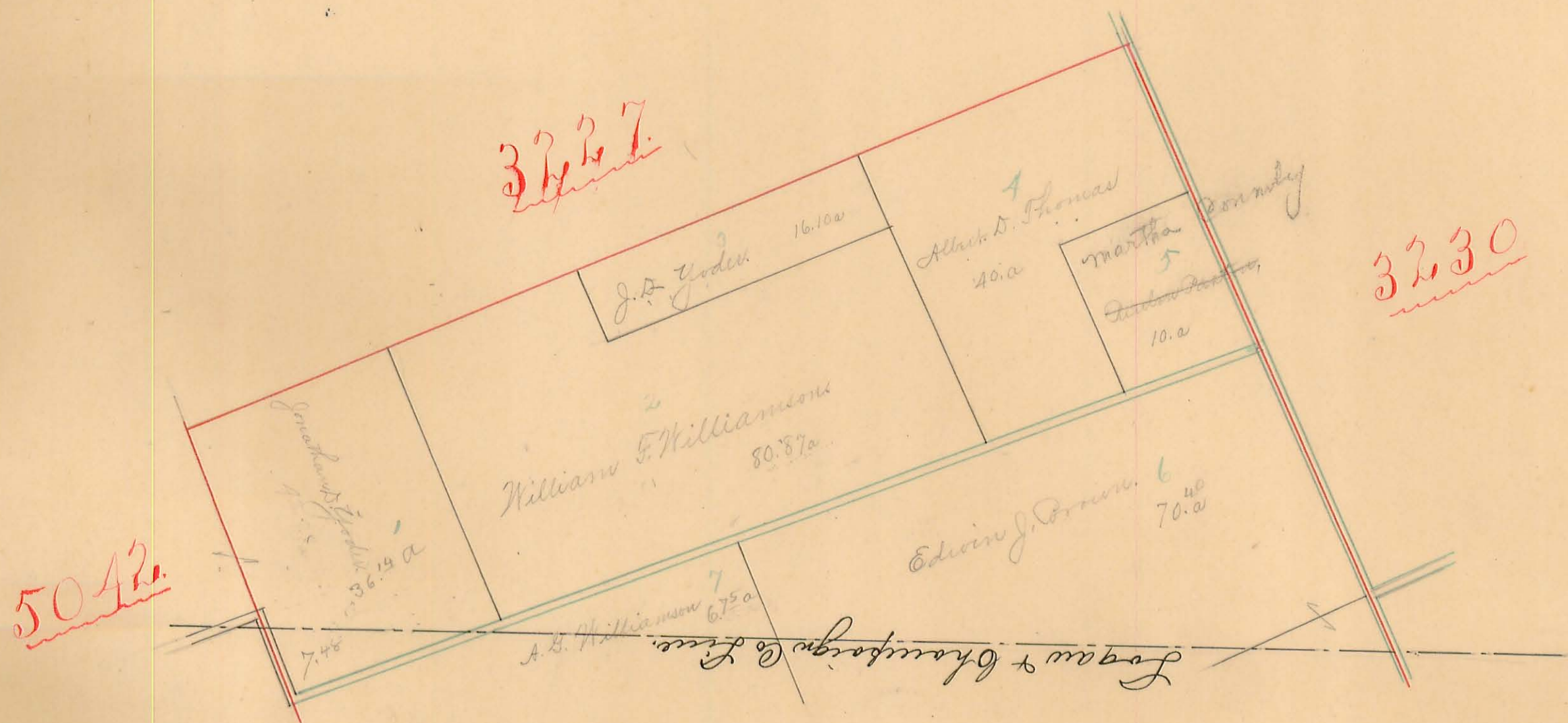
MONROE TOWNSHIP.

Scale, 10 chains per inch.

25

Plat of Military Survey No. 3229 Original Quantity

Acres. Original Proprietor



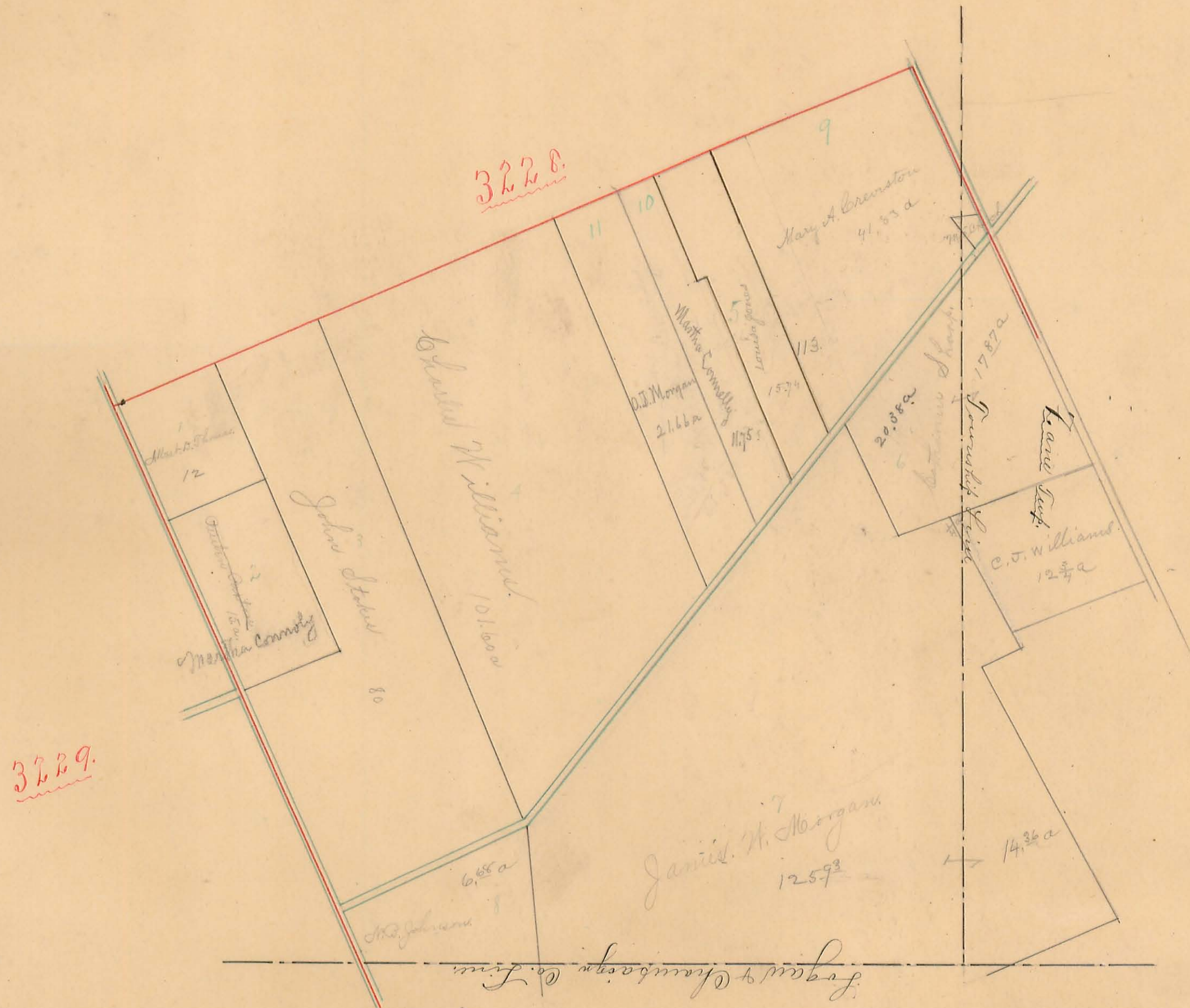
MONROE TOWNSHIP.

Scale, 10 chains per inch.

26.

Plat of Military Survey No. 3230 Original Quantity

Acres. Original Proprietor



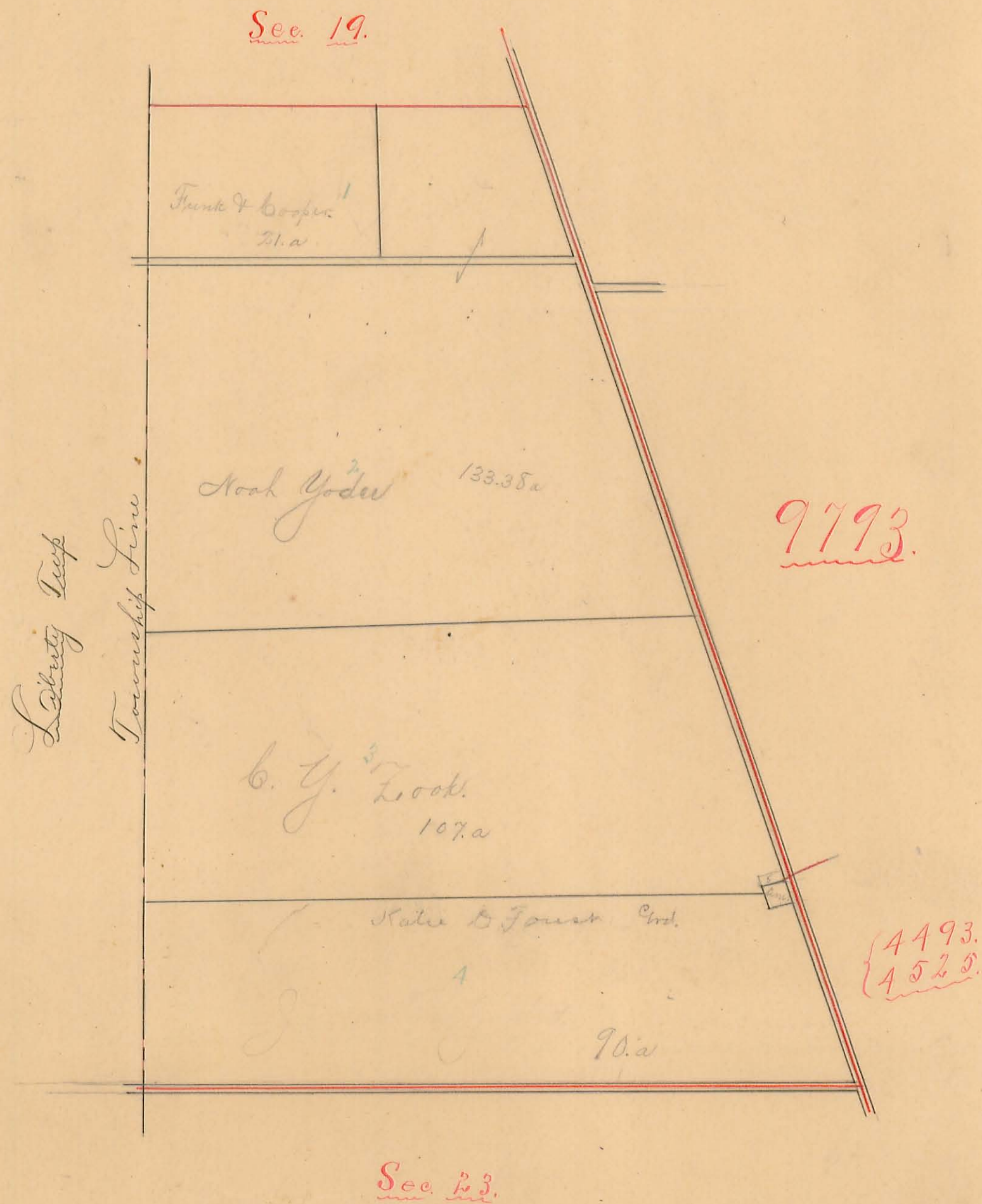
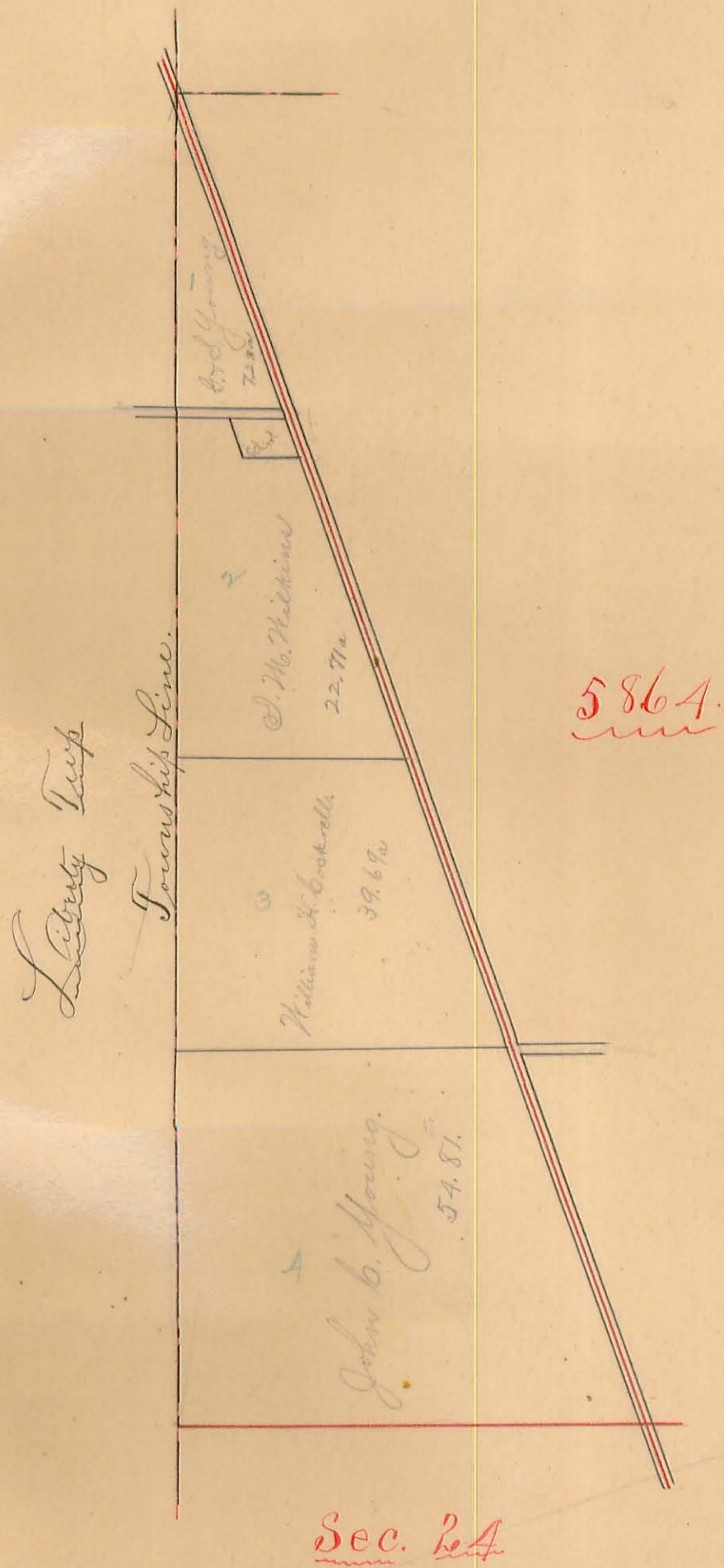
Monroe

TOWNSHIP.

Scale, 10 chains per inch.

27.

Plat of SECTION No. 19 Range No. 14 Town No. 4
24 13 5

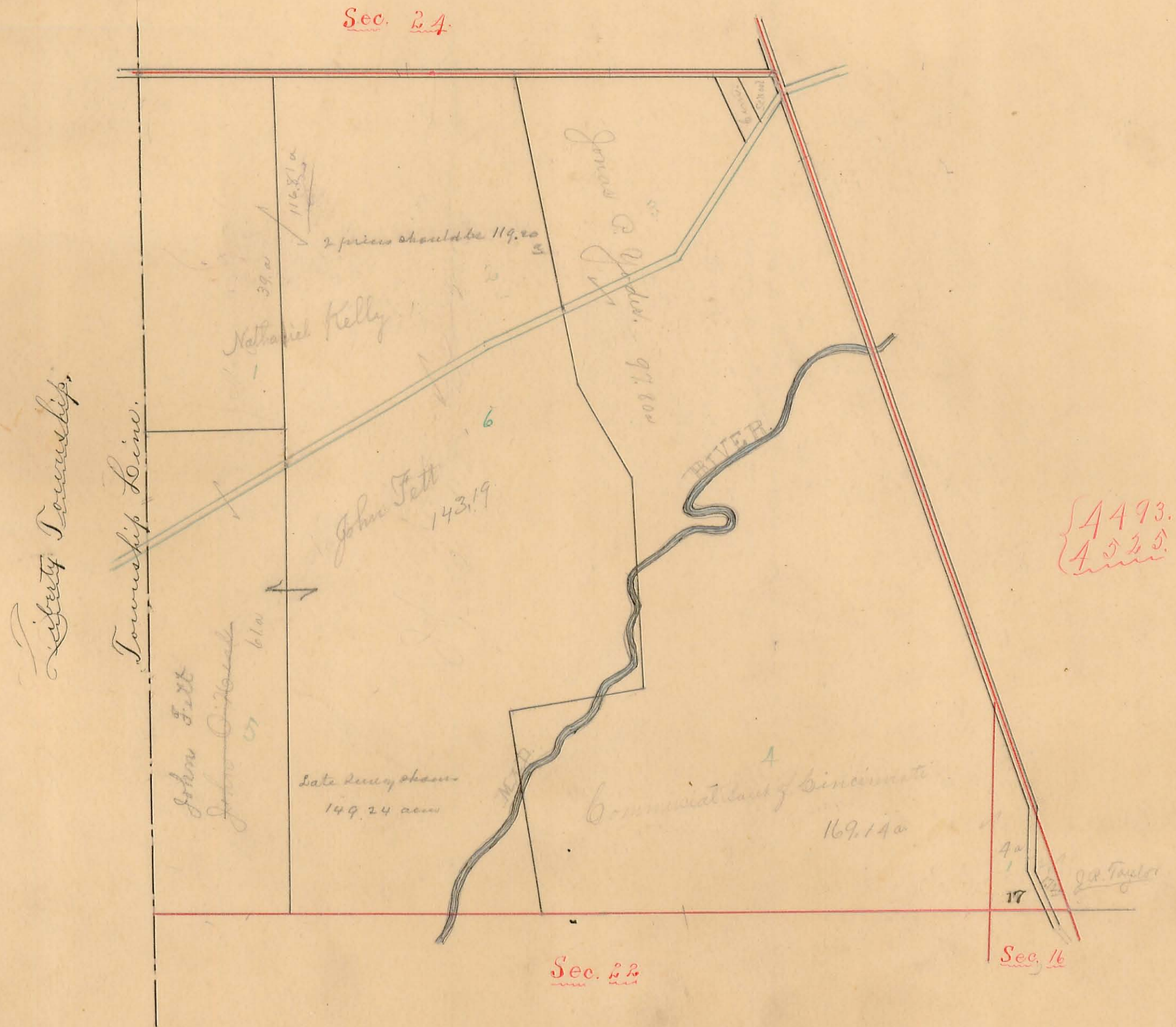


Monroe

TOWNSHIP.

Scale, 10 chains per inch.

Plat of SECTIONs No. 23 & 17 Range No. 13 Town No. 5



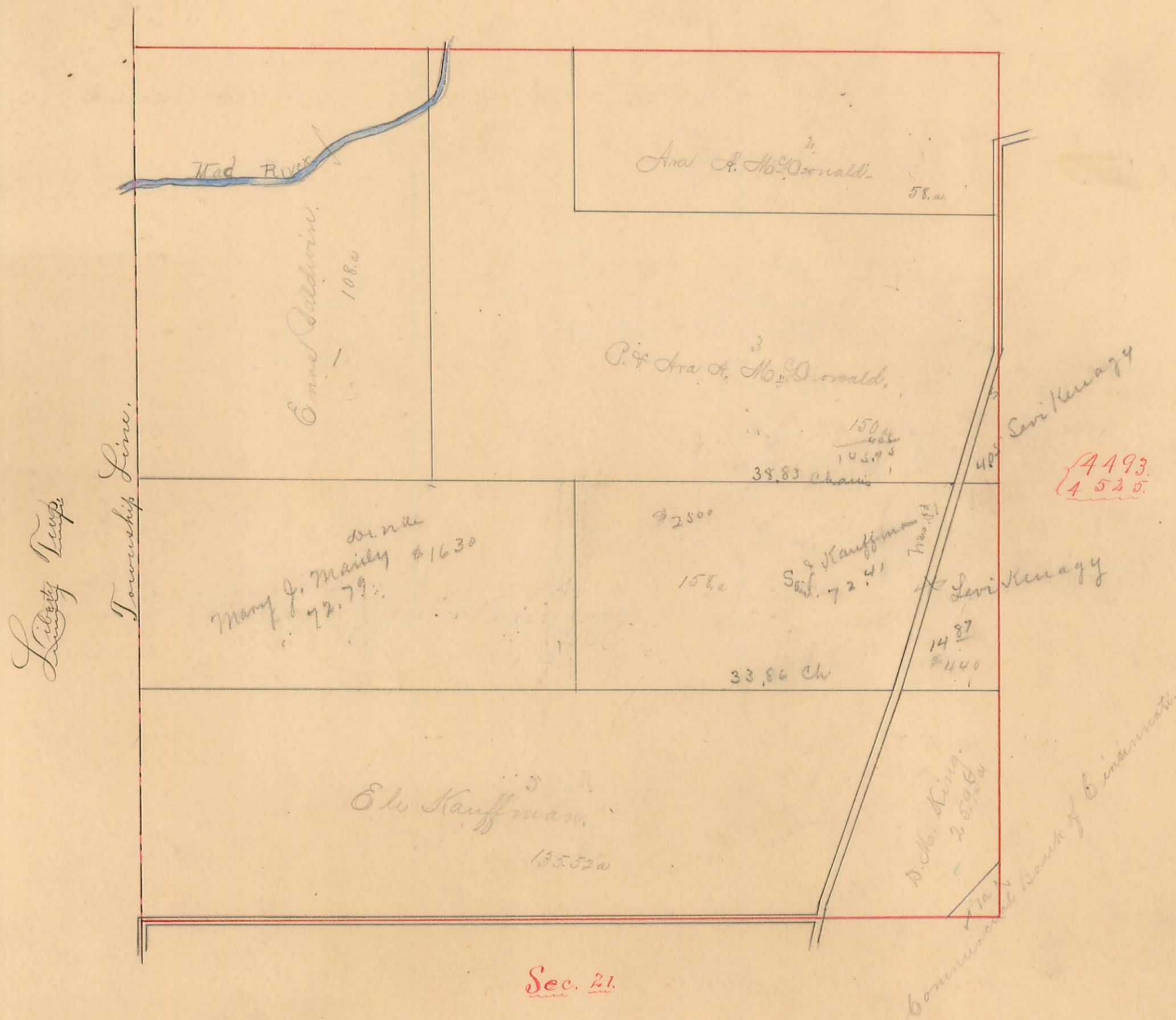
Monroe

TOWNSHIP.

Scale, 10 chains per inch.

Plat of SECTION No. 22 Range No. 13 Town No. 5

Sec. 23.



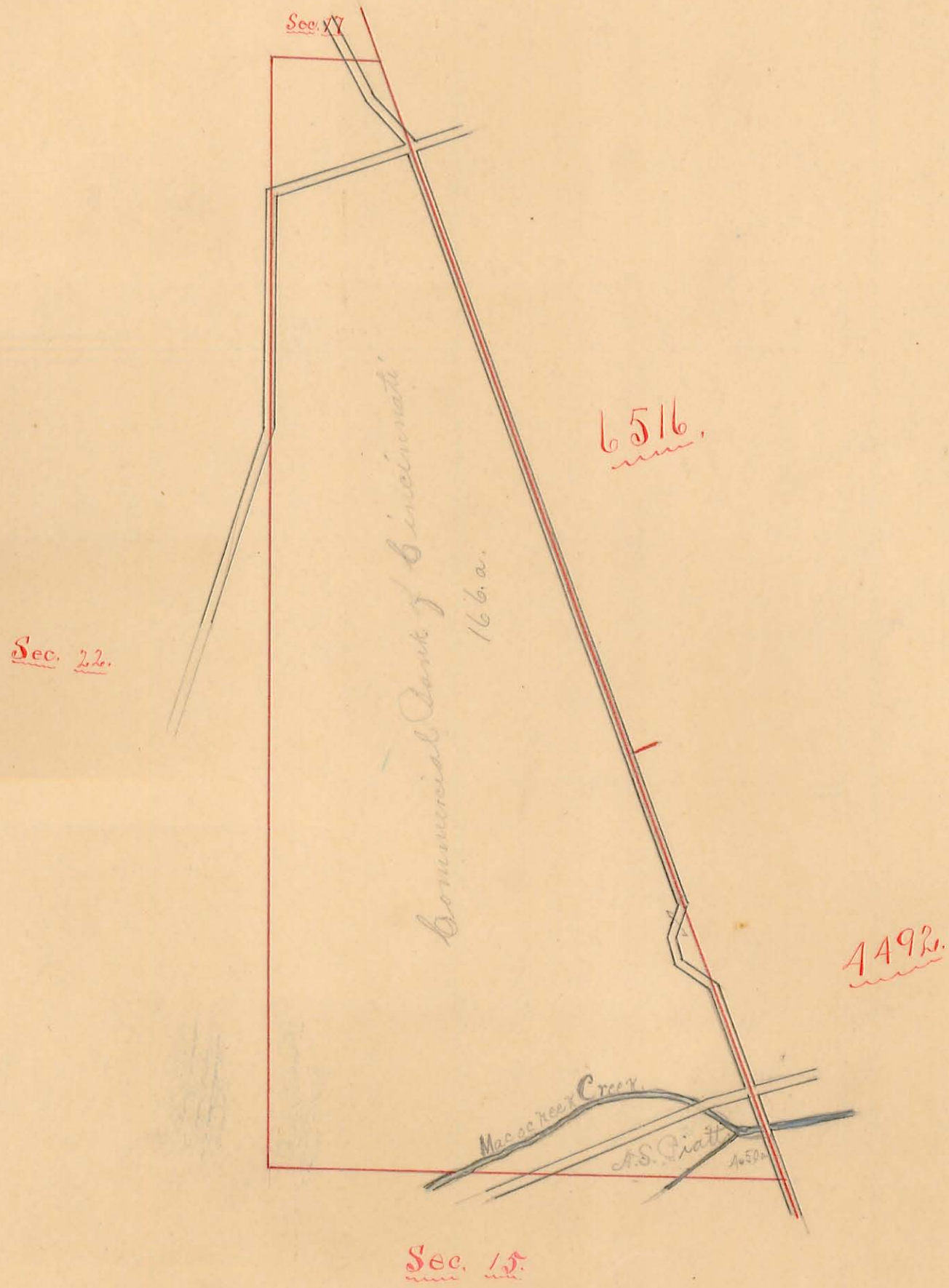
Monroe

TOWNSHIP.

Scale, 10 chains per inch.

30

Plat of SECTION No. 16 Range No. 13 Town No. 5



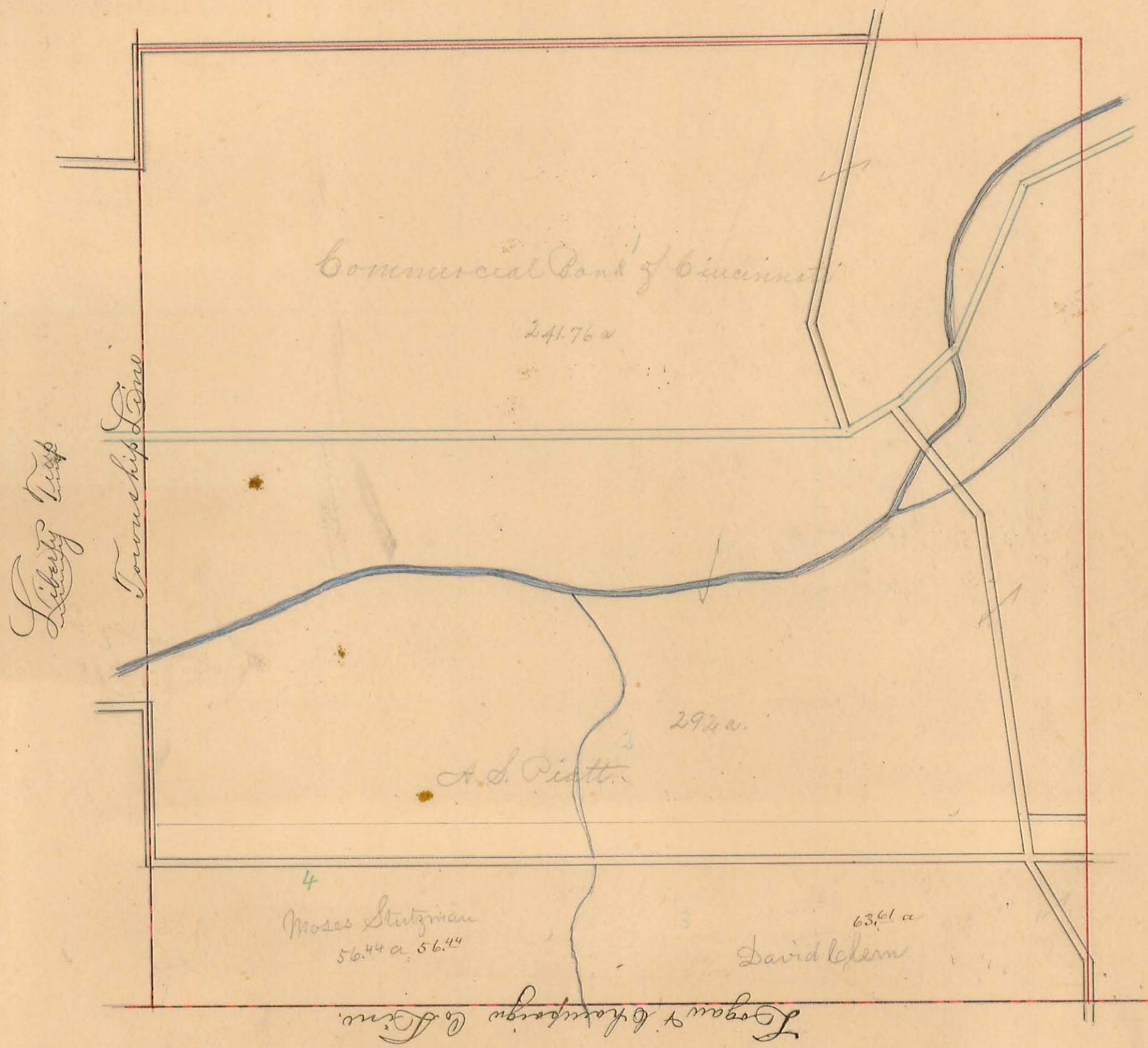
Monroe,

TOWNSHIP.

Scale, 10 chains per inch.

Plat of SECTION No. 21 Range No. 13 Town No. 5

Sec. 22



Sec. 15

Monroe

TOWNSHIP.

Scale, 10 chains per inch.

Plat of SECTION No. 15 Range No. 13 Town No. 5

