

**RICHLAND TOWNSHIP.** 1890

Scale, chains per inch.

Plat of Military Survey No.

Original Quantity

Acres.

Original Proprietor

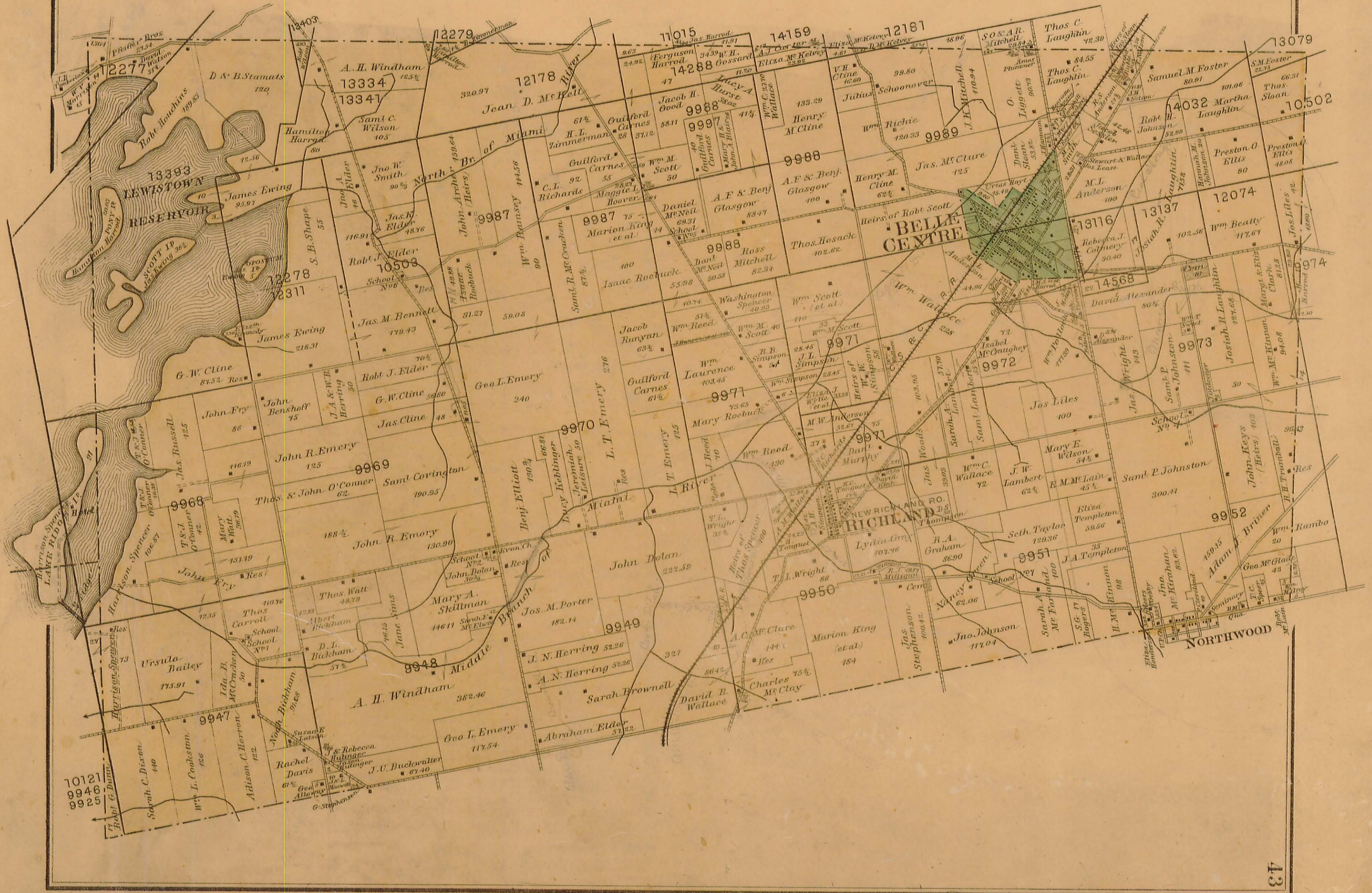
*Richland Twp.*

*Index*

<i>Survey</i>	<i>Page</i>		<i>Survey</i>	<i>Page</i>
9888	16		11015	18
9947	6		12074	13
9948	5		12178	19
9949	4		12217	22
9950	3		1227E-1231	17
9951	2		13279	19
9952	1		13279	14
9968	7		13116	13
9969	8		18137	13
9970	9		13334-13341	20
9971	10		13393	21
9972	11		13403	20
9973	13		14032	14
9974	13		14159	18
9985-9997	15		14288	18
9987	16		14568	13
9989	12		16147	13
10502	14		Northwood.	1
10503	17			

# RICHLAND

Scale 2 Inches to the Mile



10121  
9946  
9925

# RICHLAND TOWNSHIP.

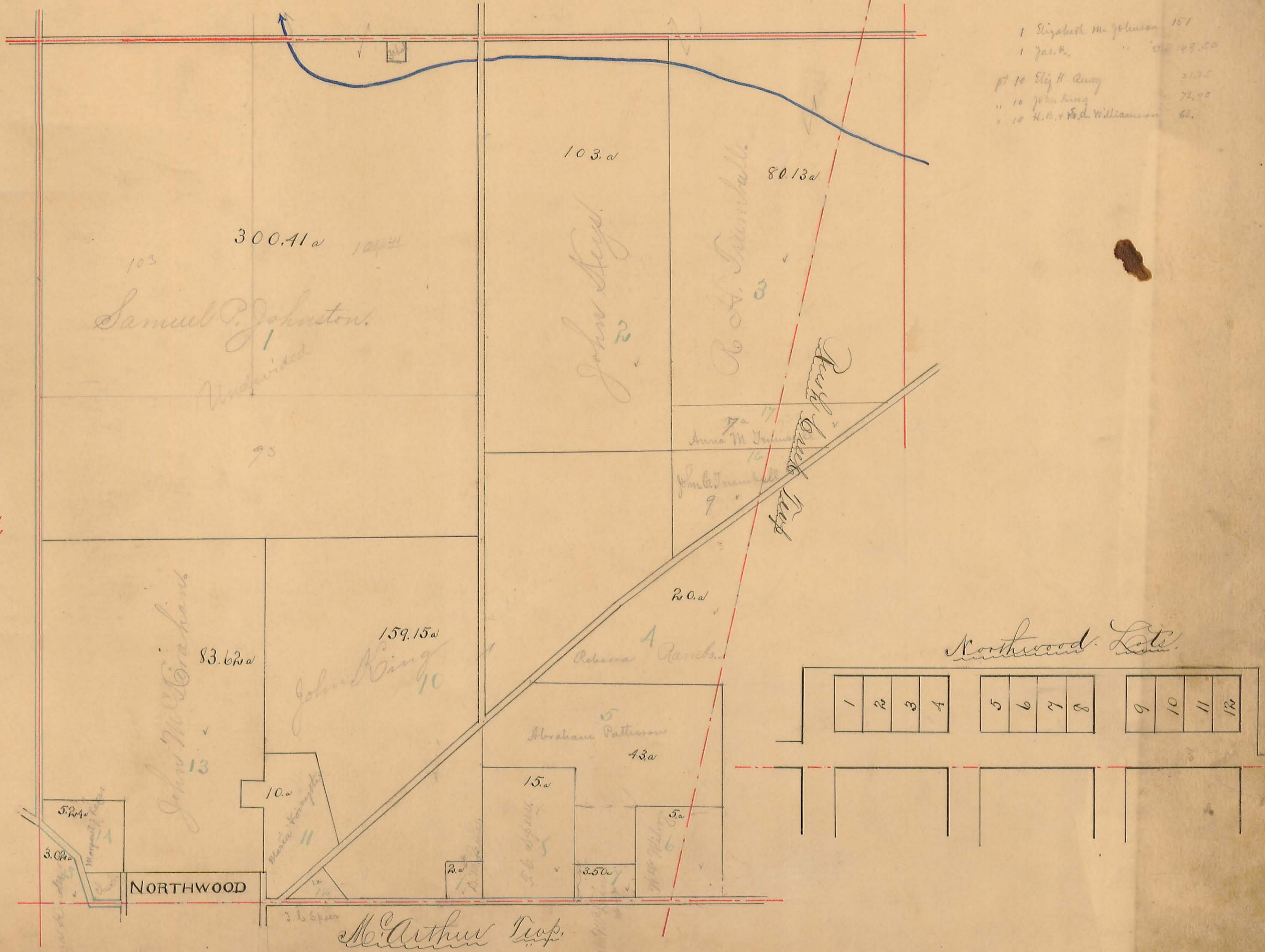
Scale, 10 chains per inch.

Plat of Military Survey No. 9952 Original Quantity

Acres. Original Proprietor

9973.

9951.



# RICHLAND TOWNSHIP.

Scale, 10 chains per inch.

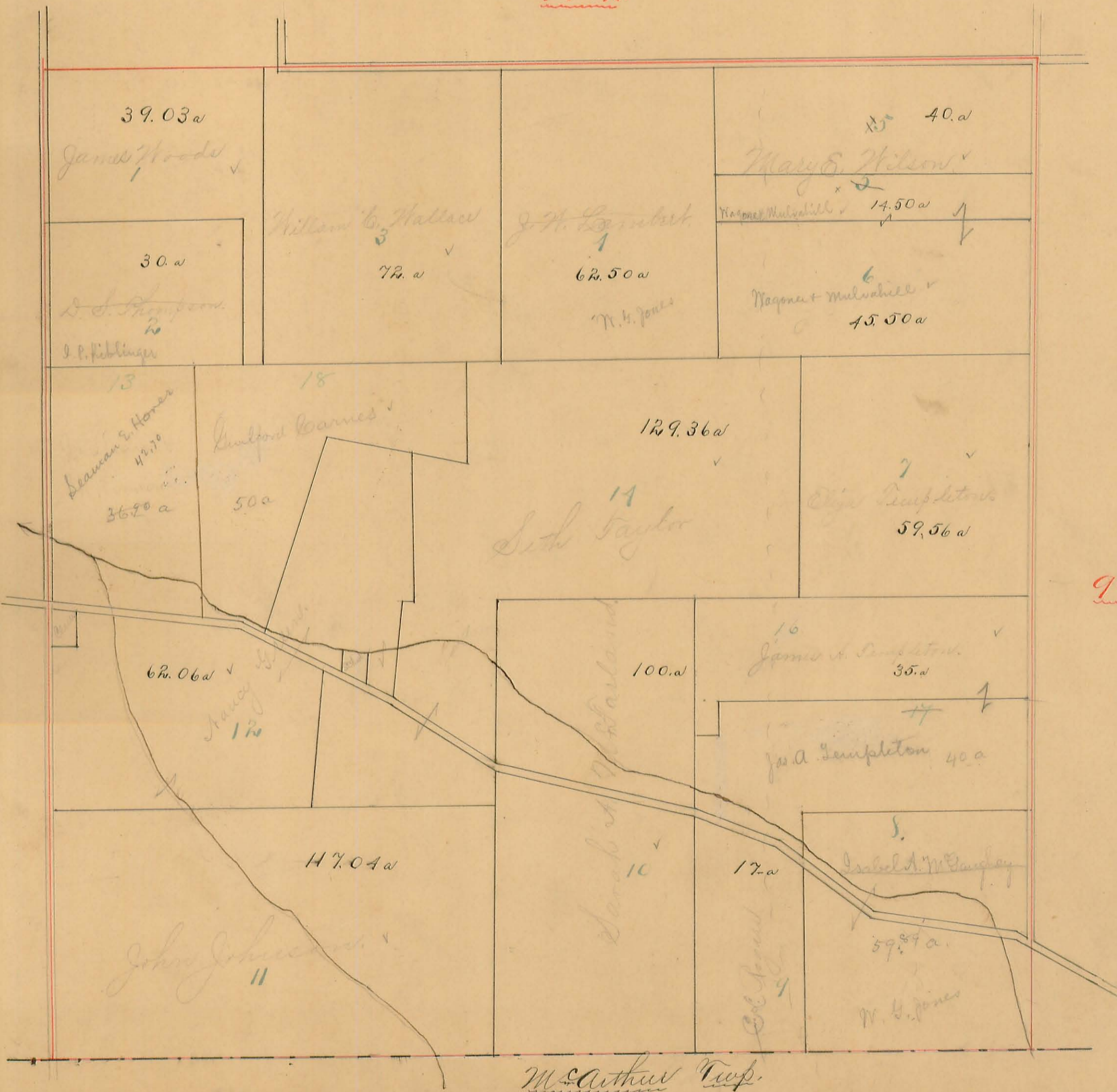
2.

Plat of Military Survey No. 9951 Original Quantity Acres. Original Proprietor

9972.

9950

9952

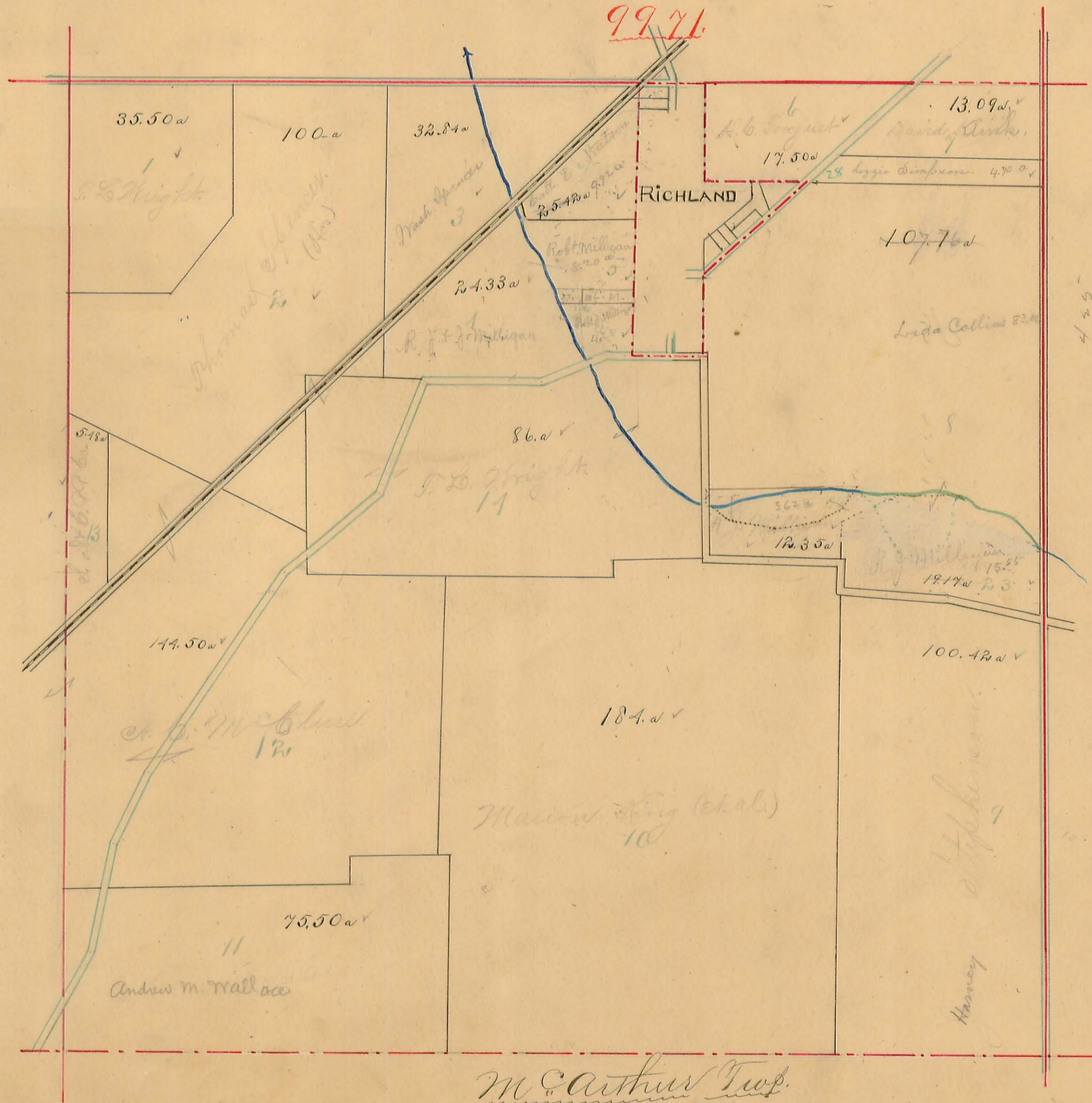


**RICHLAND TOWNSHIP. 1890**

Scale, 10 chains per inch.

Plat of Military Survey No. 9950 Original Quantity

Acres. Original Proprietor



pt 8. Sig Simpson 20 a  
" 27. Long McMillen 1.50

9949

9951

118  
 60  
 67  
 246  
  
 4 25  
 1 51  
 5 76  
  
 24 33  
 9 92  
 8 20  
 1 61  
 4 26  
 48 01  
 47 43  
 55 56  
  
 19 17  
 12 35  
 31 52  
 1 53  
 29 99  
 1 79  
 28 20

*McArthur Tract*

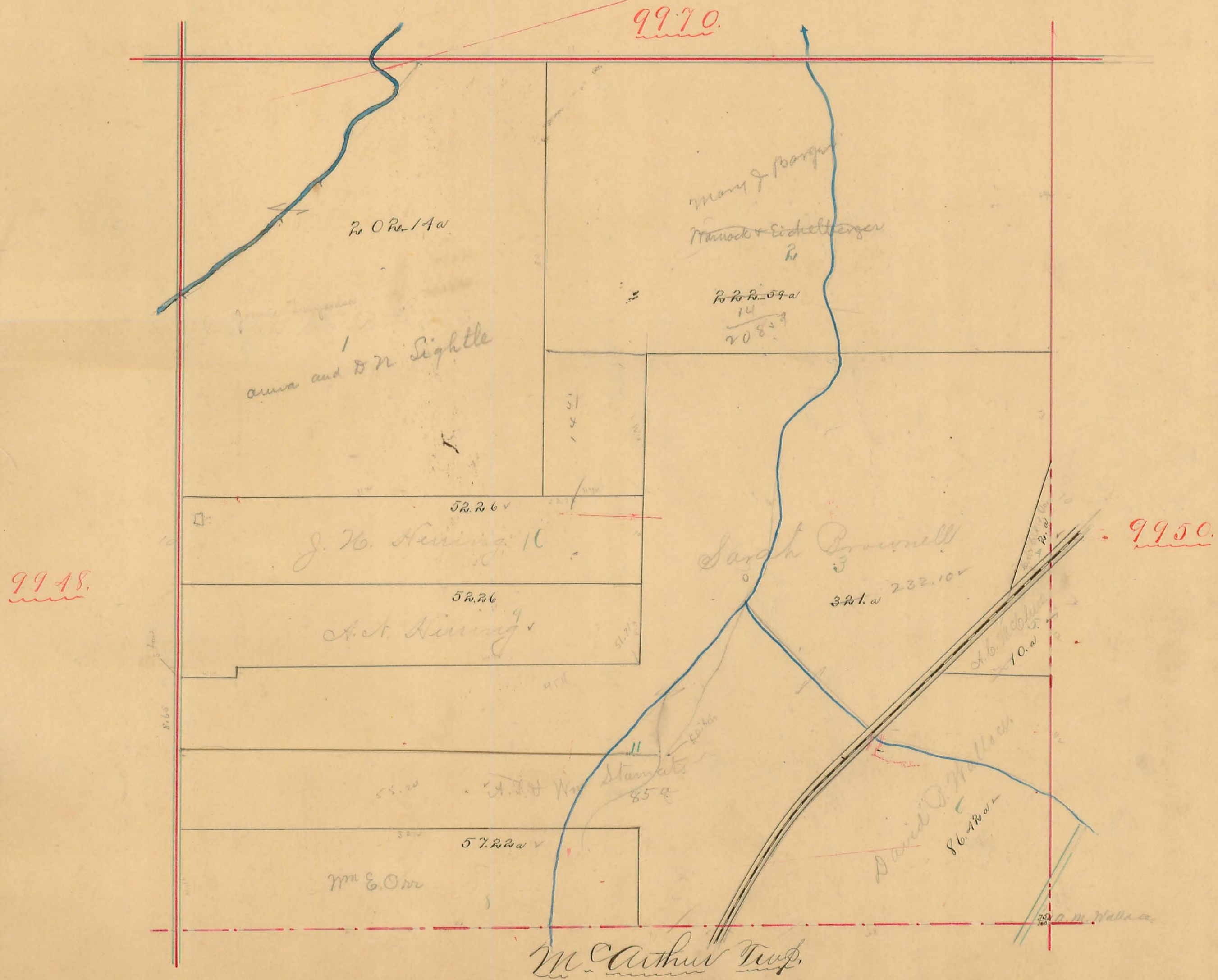
# RICHLAND TOWNSHIP.

Scale, 10 chains per inch.

4.

Plat of Military Survey No. 9949 Original Quantity

Acres. Original Proprietor



**RICHLAND TOWNSHIP.**

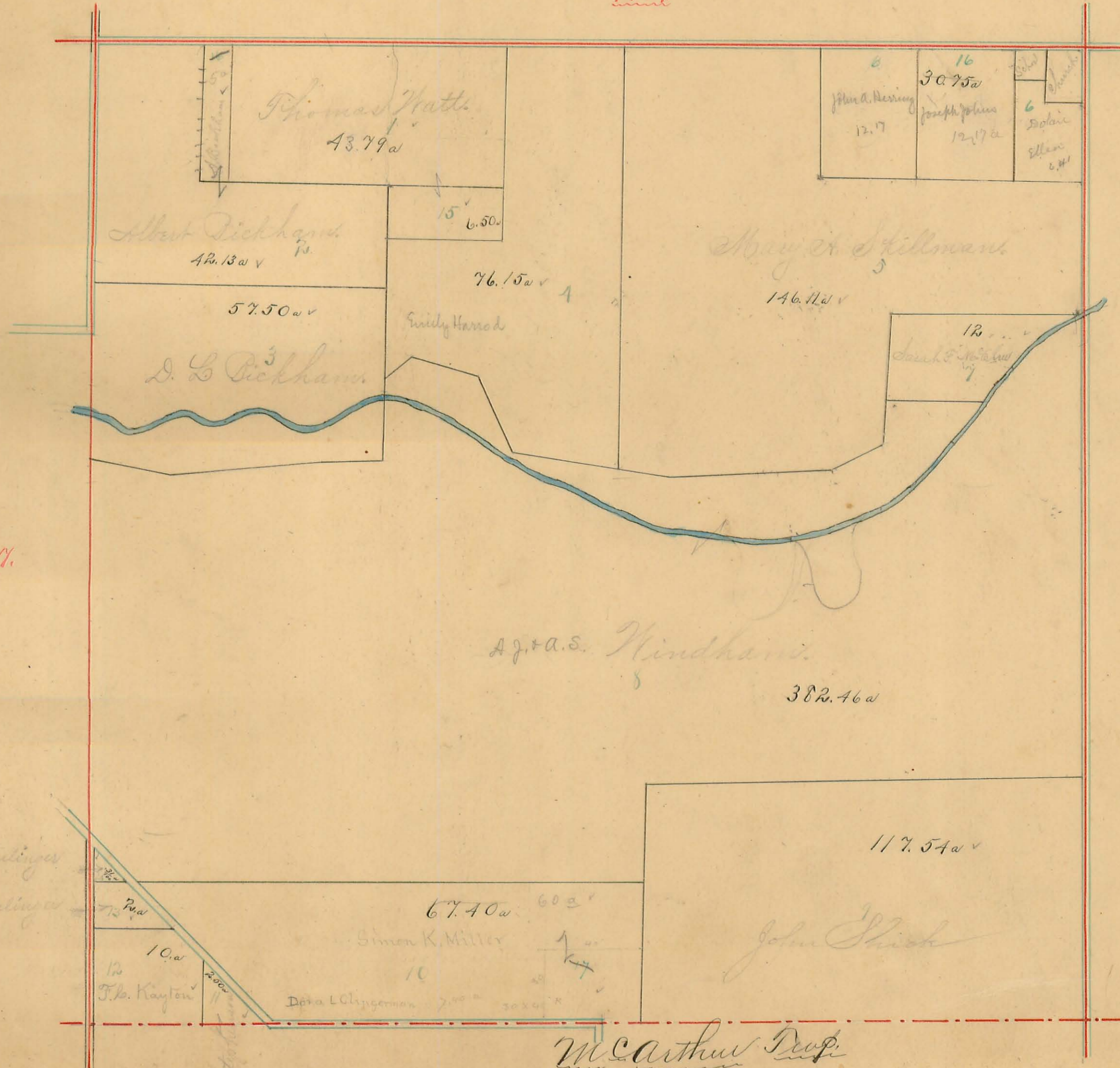
Scale, 10 chains per inch.

5

Plat of Military Survey No. 9948 Original Quantity

Acres. Original Proprietor

9969



9947

9949

**RICHLAND TOWNSHIP.**

Scale, 10 chains per inch.

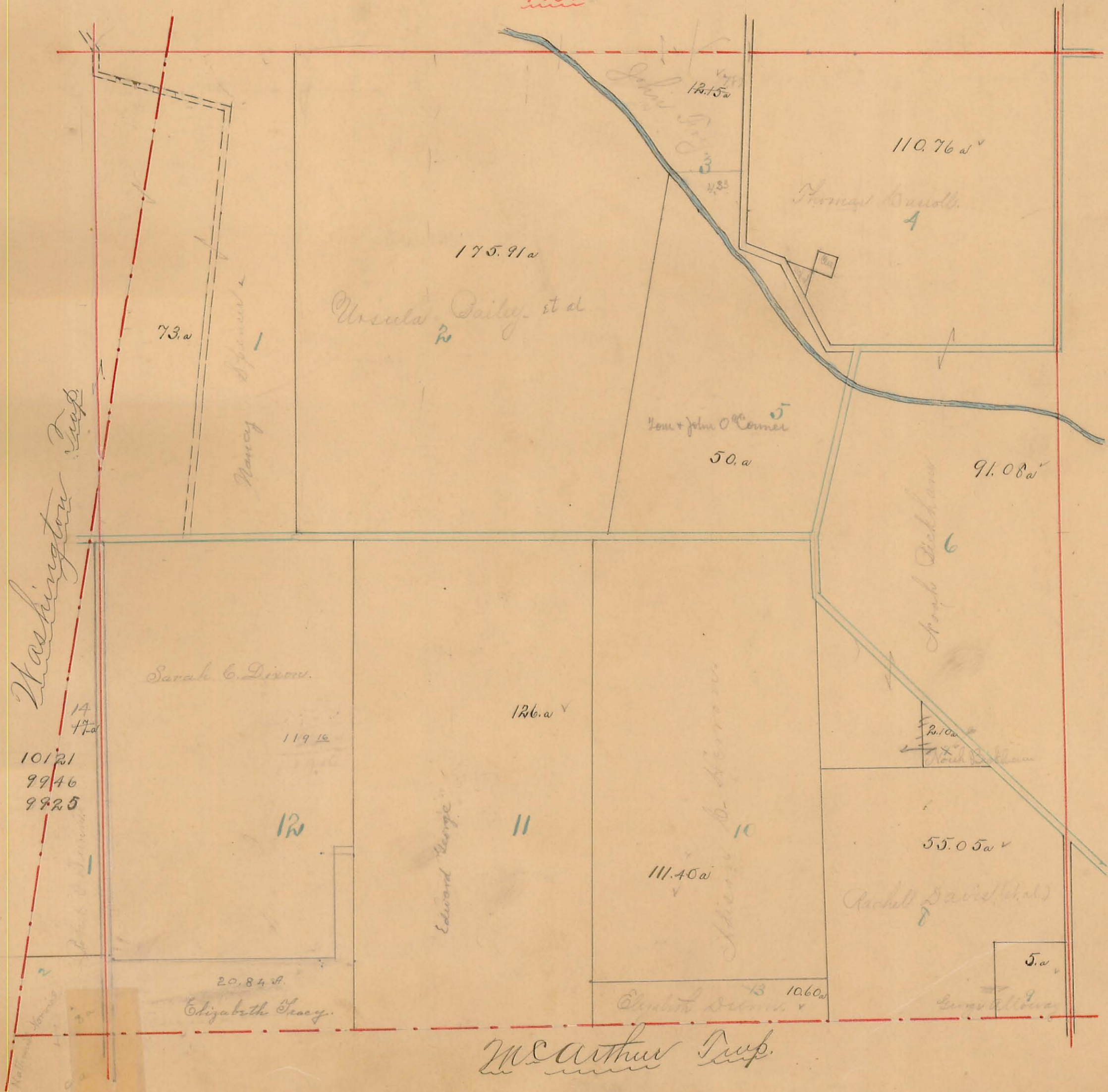
Plat of Military Survey No. 9947 Original Quantity

Acres. Original Proprietor

9925  
9946  
10121

9968

9948



Washington Trp.

McArthur Trp.



# RICHLAND TOWNSHIP.

Scale, 10 chains per inch.

7.

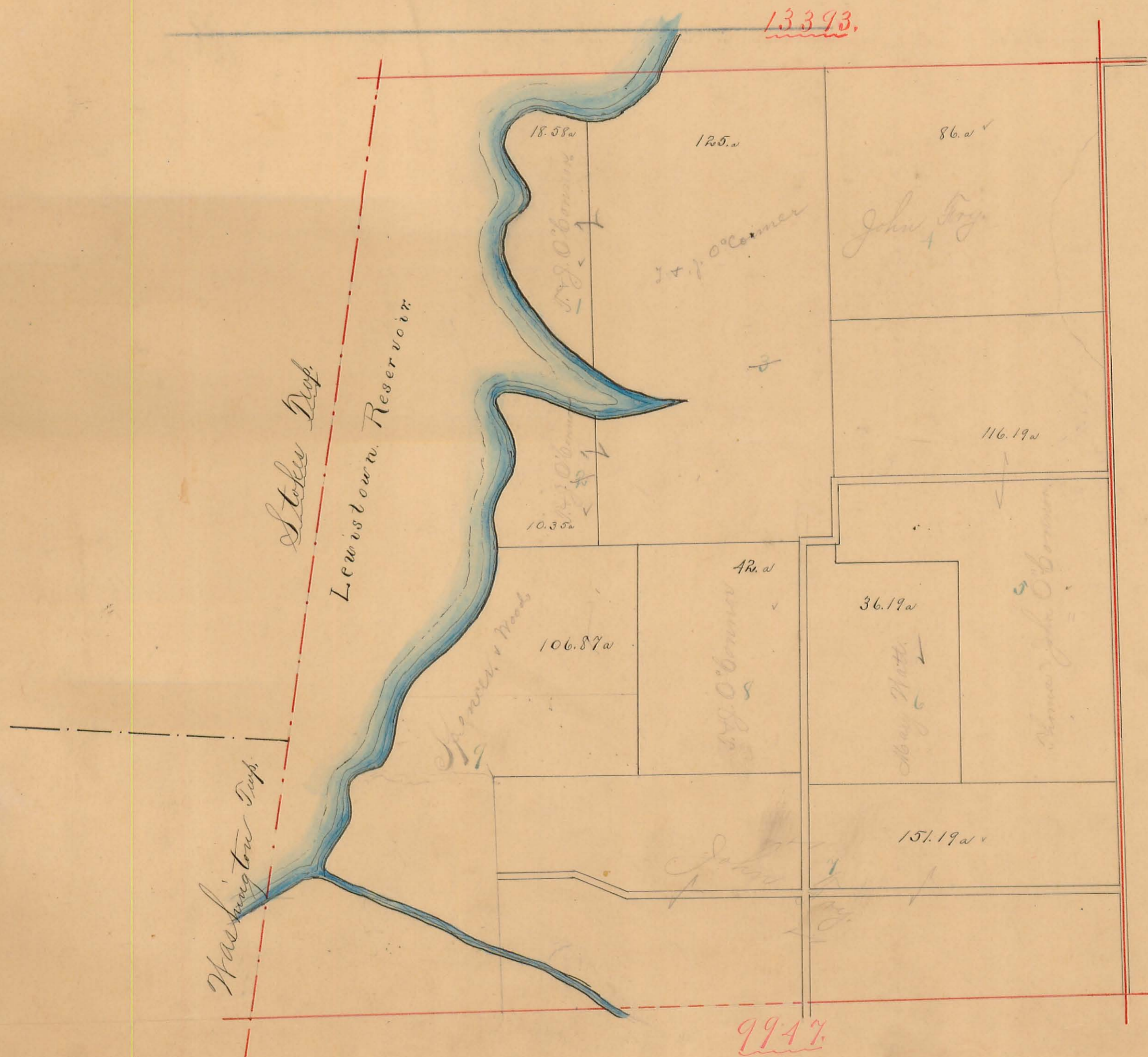
Plat of Military Survey No. 9968 Original Quantity

Acres. Original Proprietor

1854  
1033  
125  

---

163.93



**RICHLAND TOWNSHIP.**

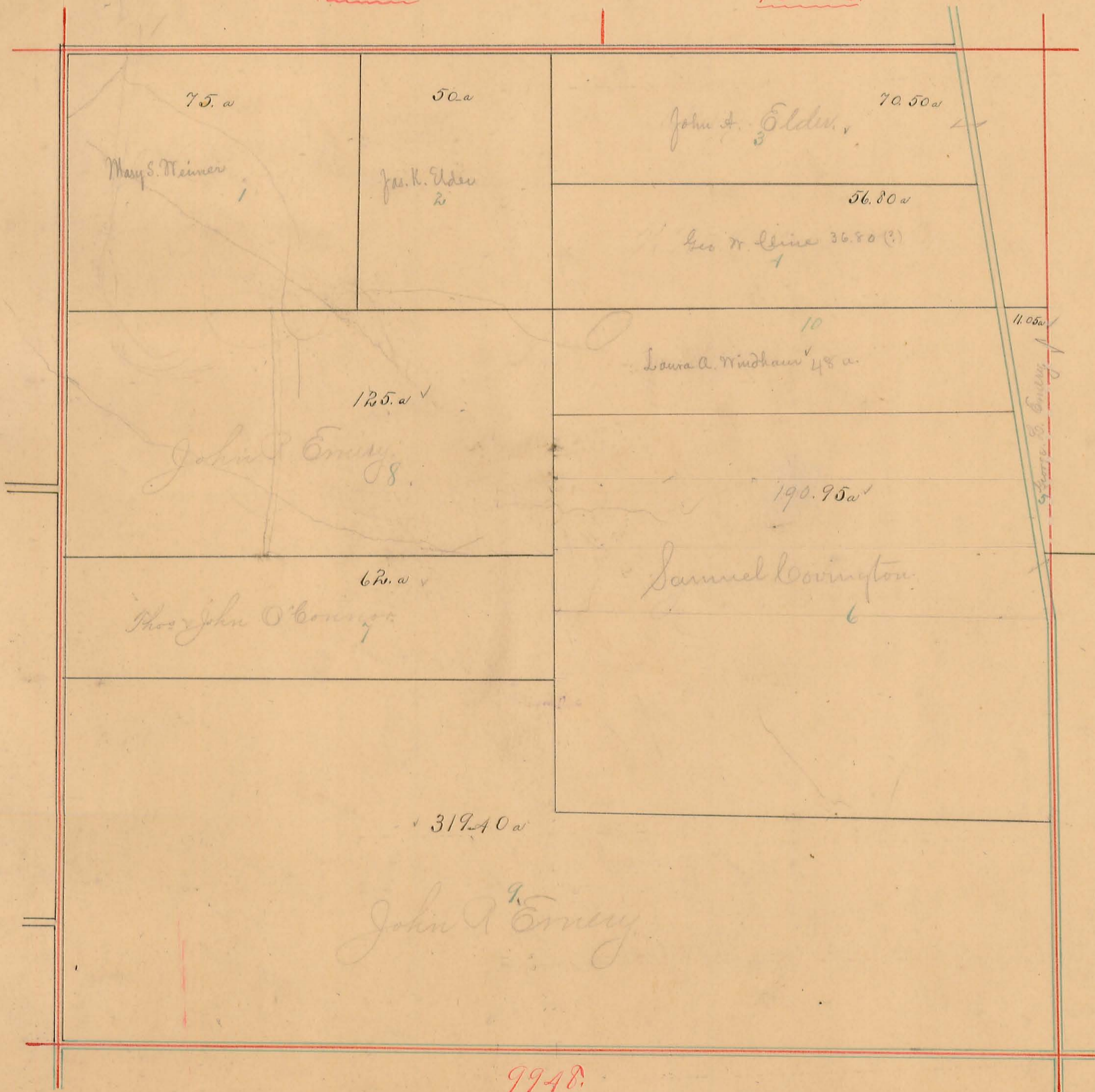
Scale, 10 chains per inch.

8.

Plat of Military Survey No. 9969 Original Quantity Acres. Original Proprietor

12278  
12311

10503.



9968.

9970.

9948.

**RICHLAND TOWNSHIP.**

Scale, 10 chains per inch.

9.

Plat of Military Survey No. 9970 Original Quantity

Acres. Original Proprietor



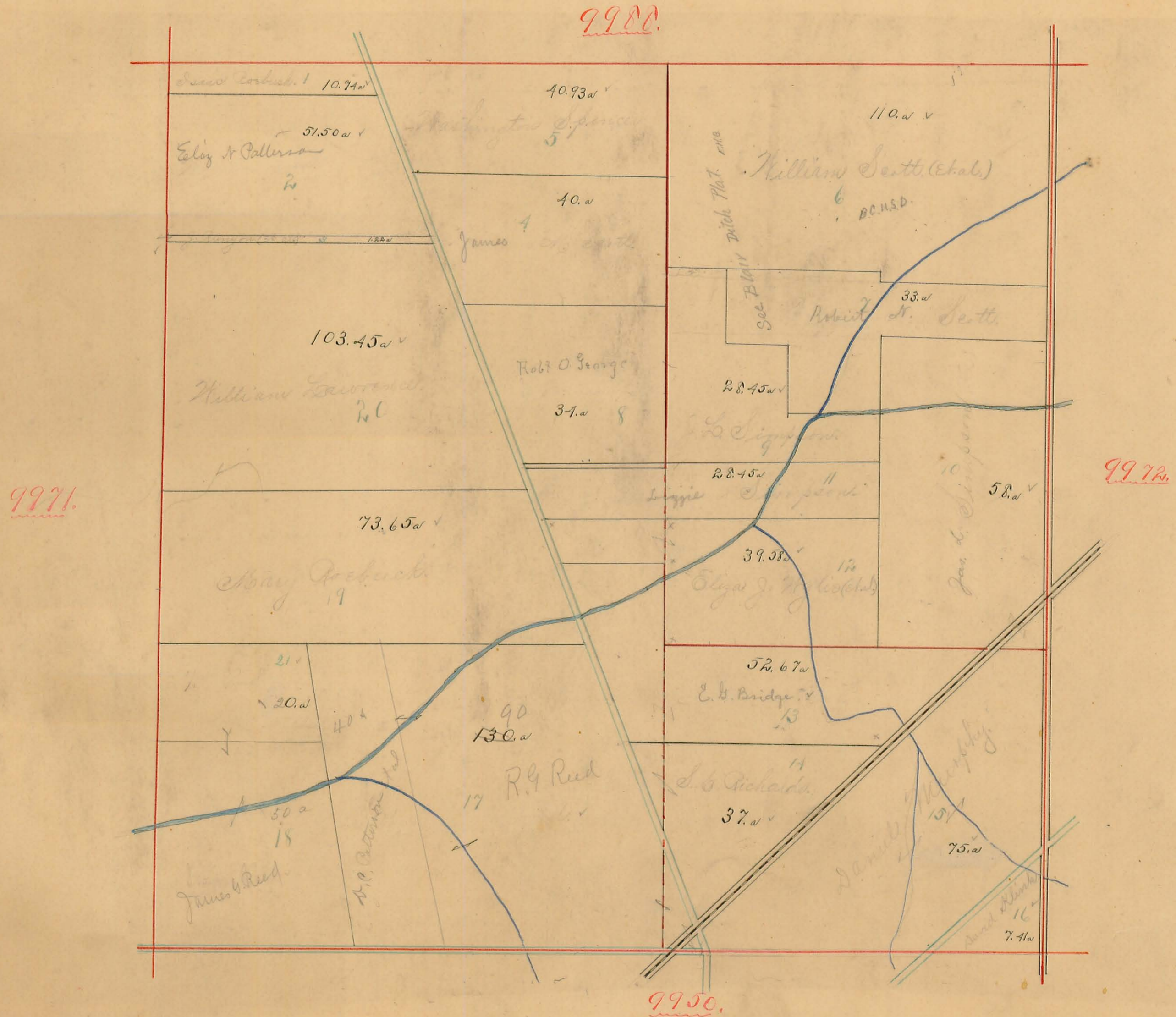
# RICHLAND TOWNSHIP.

Scale, 10 chains per inch.

10.

Plat of Military Survey No. 9971 Original Quantity

Acres. Original Proprietor



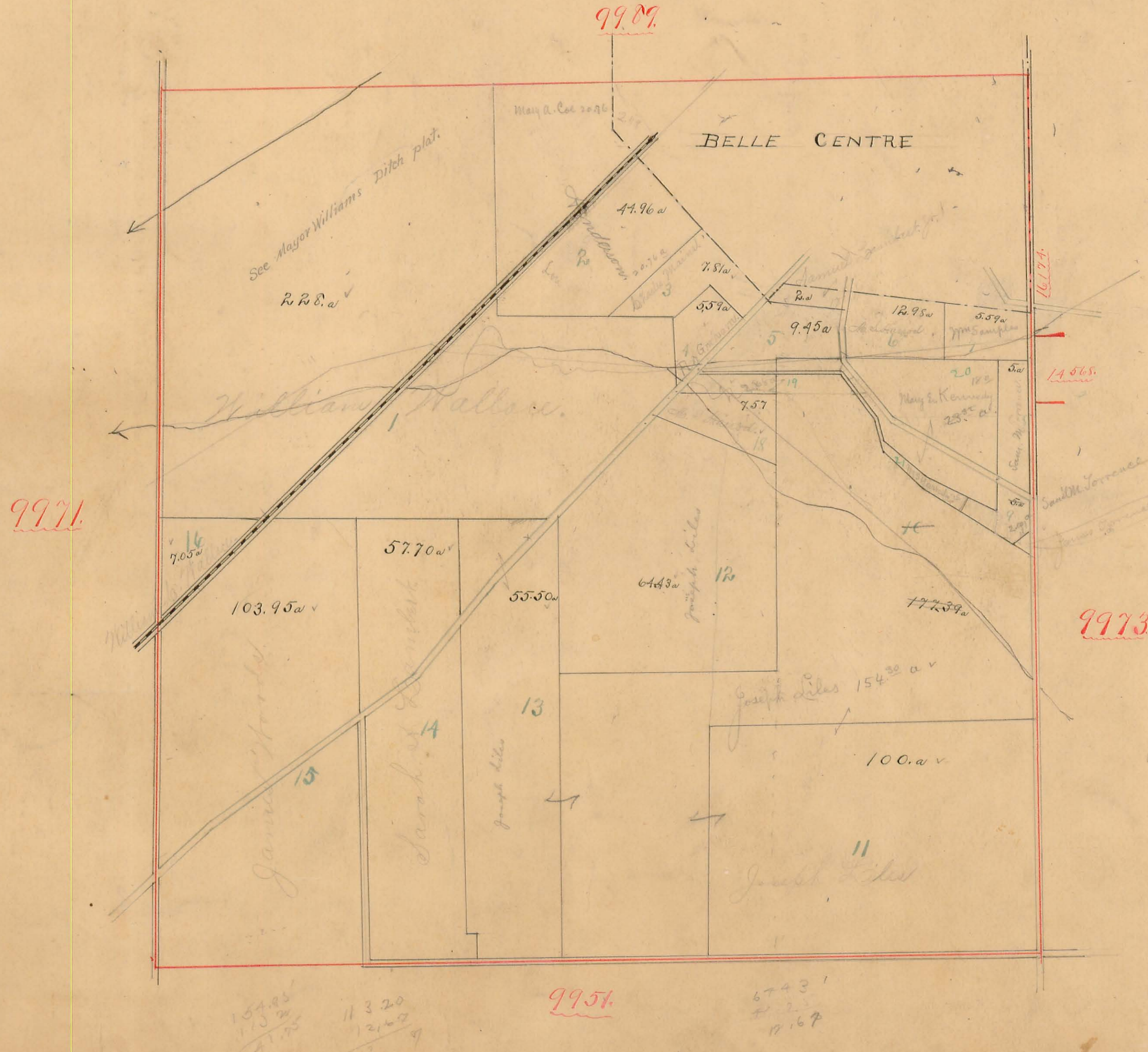
# RICHLAND TOWNSHIP.

Scale, 10 chains per inch.

11.

X

Plat of Military Survey No. 9972 Original Quantity Acres. Original Proprietor



Mary Agnes Coe  
Sub 2. - 14.28  
Robt. S. Anderson  
Sub 1. 19.28  
Wm Waller  
Sub 1. - 141.58  
Wm C. Waller  
Sub 1. 71.41

11 { 21. M. S. Harrod 40 21  
" { 21. Joseph Liles 450 Sub 10  
Mary A. Coe 20.76.

**RICHLAND TOWNSHIP.**

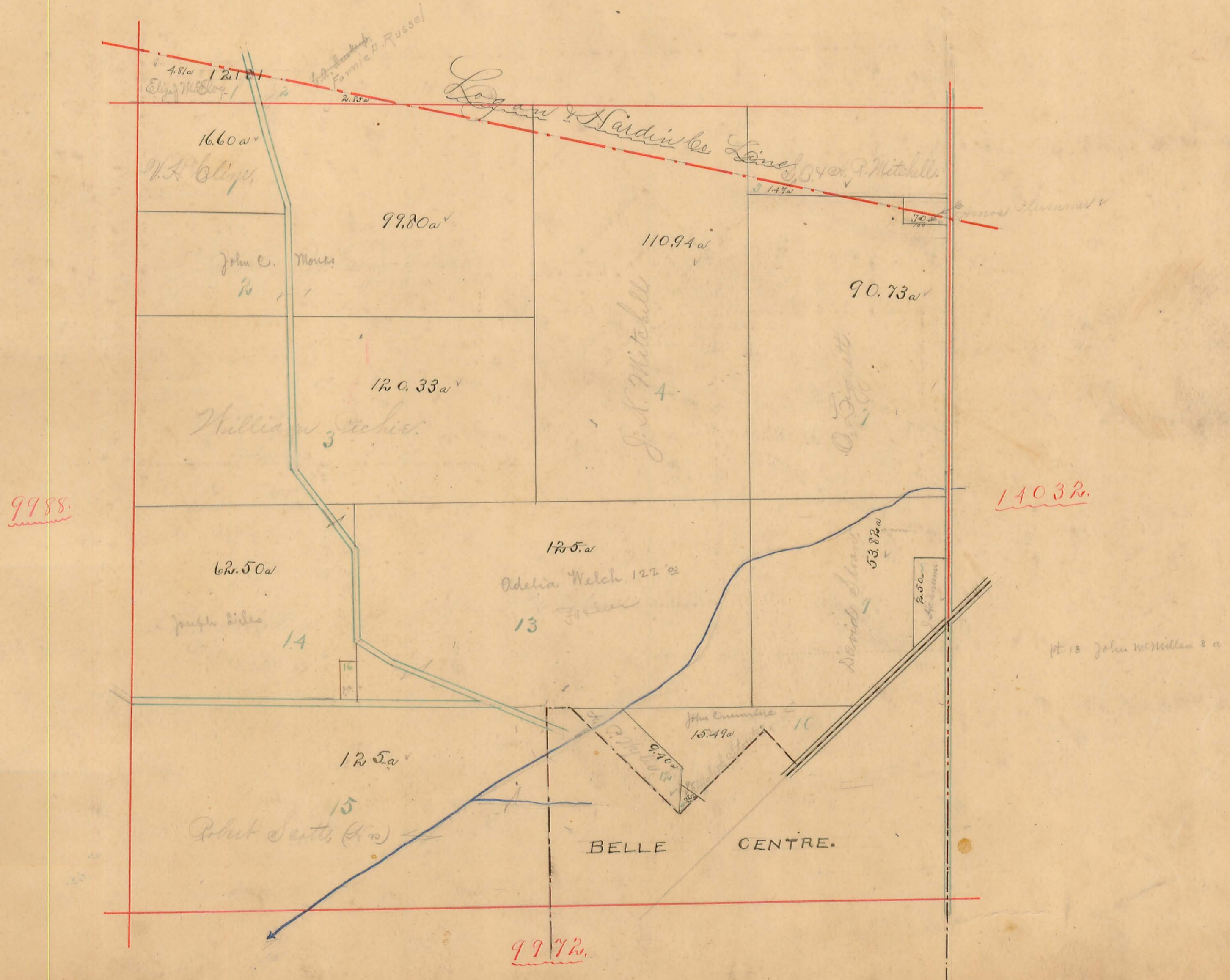
Scale, 10 chains per inch.

12.

Plat of Military Survey No. 9989 Original Quantity

Acres. Original Proprietor

16 = G. A. Holloway 1a



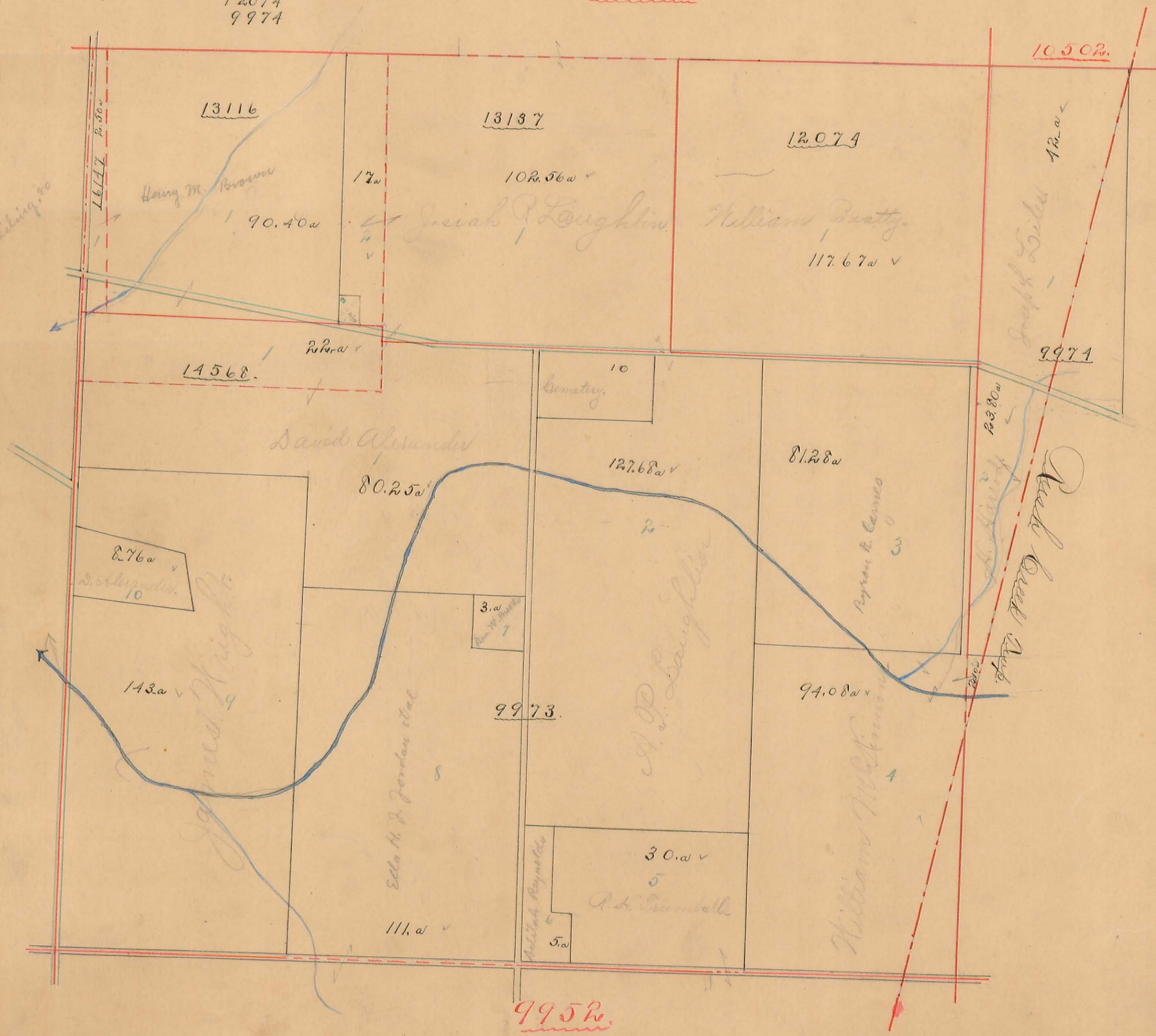
# RICHLAND TOWNSHIP.

Scale, 10 chains per inch.

13.

Plat of Military Survey No. 9973 Original Quantity 1403<sup>Rs</sup> Acres. Original Proprietor

14568  
16147  
13116  
13137  
12074  
9974



9972

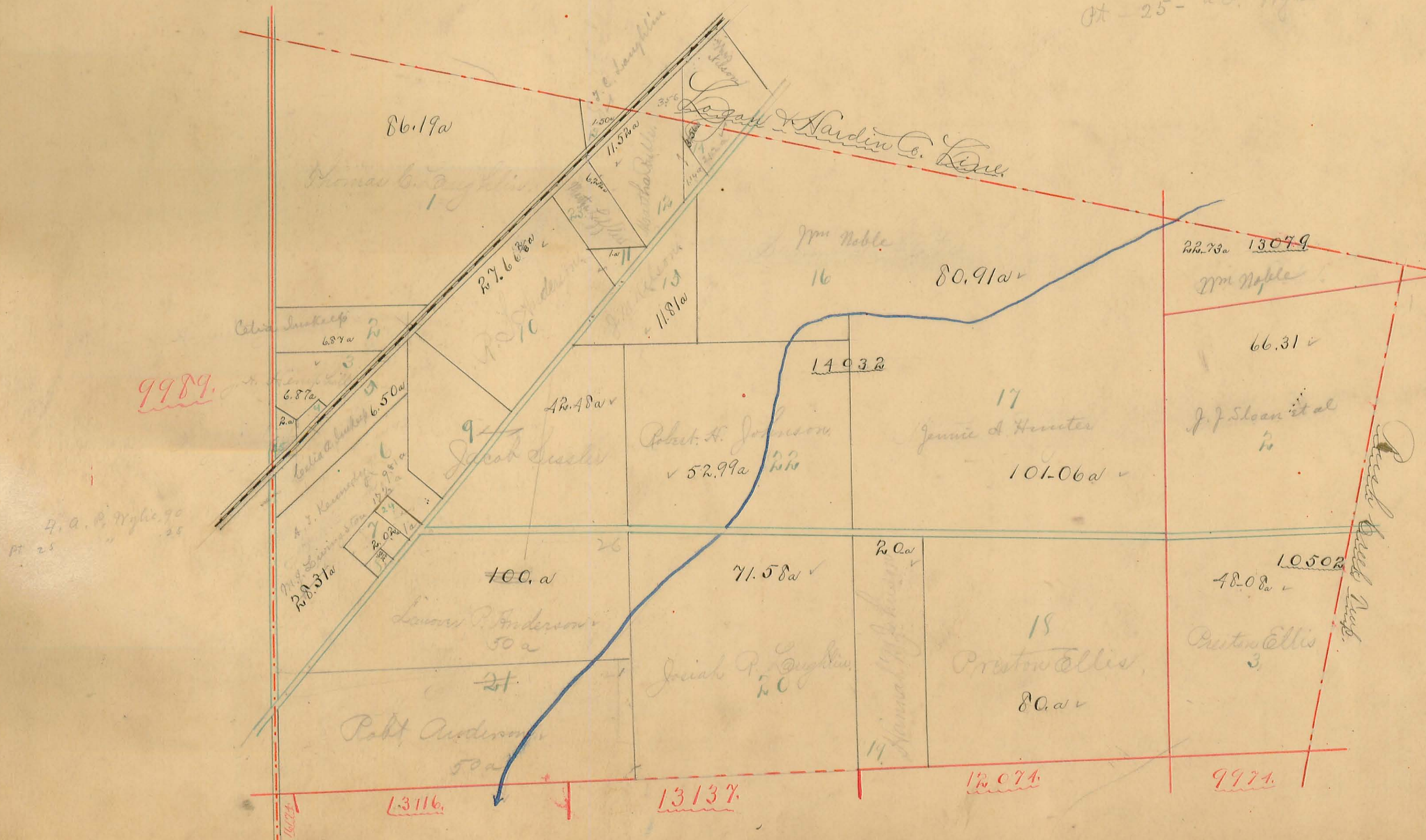
995<sup>Rs</sup>

# RICHLAND TOWNSHIP.

Scale, 10 chains per inch.

Plat of Military Survey No.	14032	Original Quantity	Acres.	Original Proprietor
	10502			
	13079			

7 Stewart & Malcom 20.00a  
 8 Henry Finney 6.25a  
 24 Barbara Seider 2.5a  
 7. Bullentine .79  
 4. - a. P. Nylie .90a  
 Pt - 25 - a. P. Nylie .25a

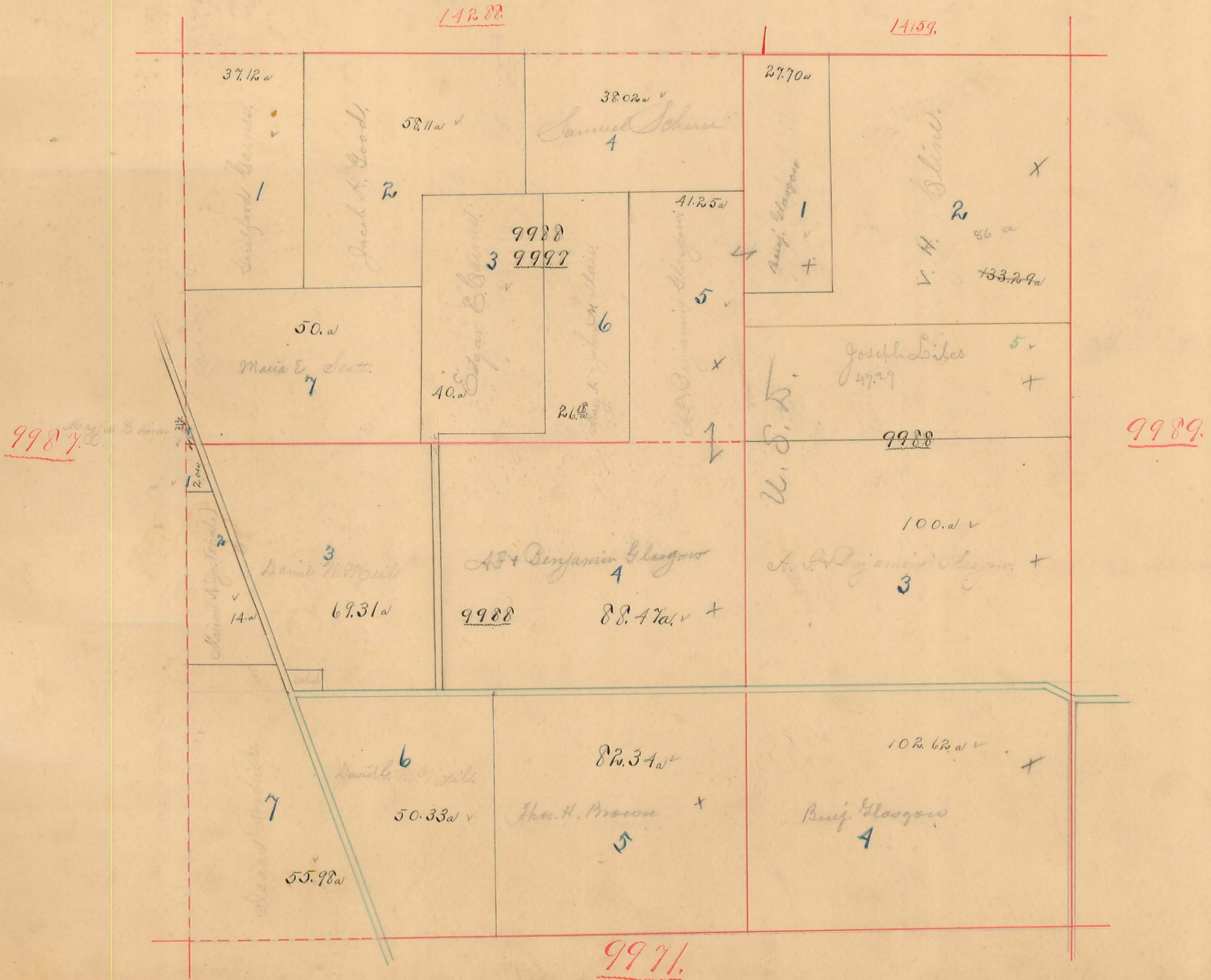




# RICHLAND TOWNSHIP.

Scale, *10* chains per inch.

Plat of Military Survey No.  $\begin{cases} 9988 \\ 9997 \\ 9988 \\ 9988 \end{cases}$  Original Quantity Acres. Original Proprietor



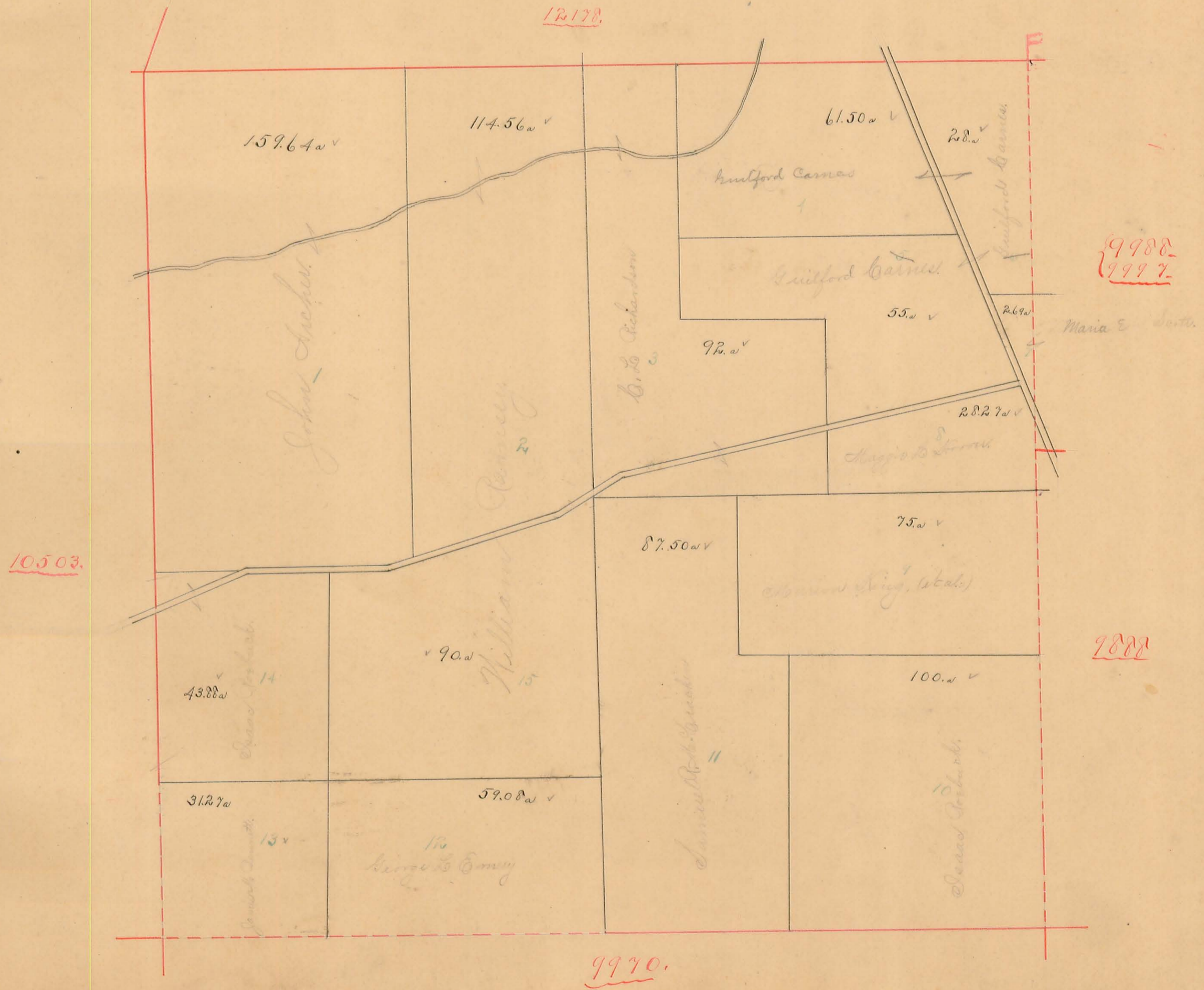
**RICHLAND TOWNSHIP.**

Scale, 10 chains per inch.

16.

Plat of Military Survey No. 9987 Original Quantity

Acres. Original Proprietor



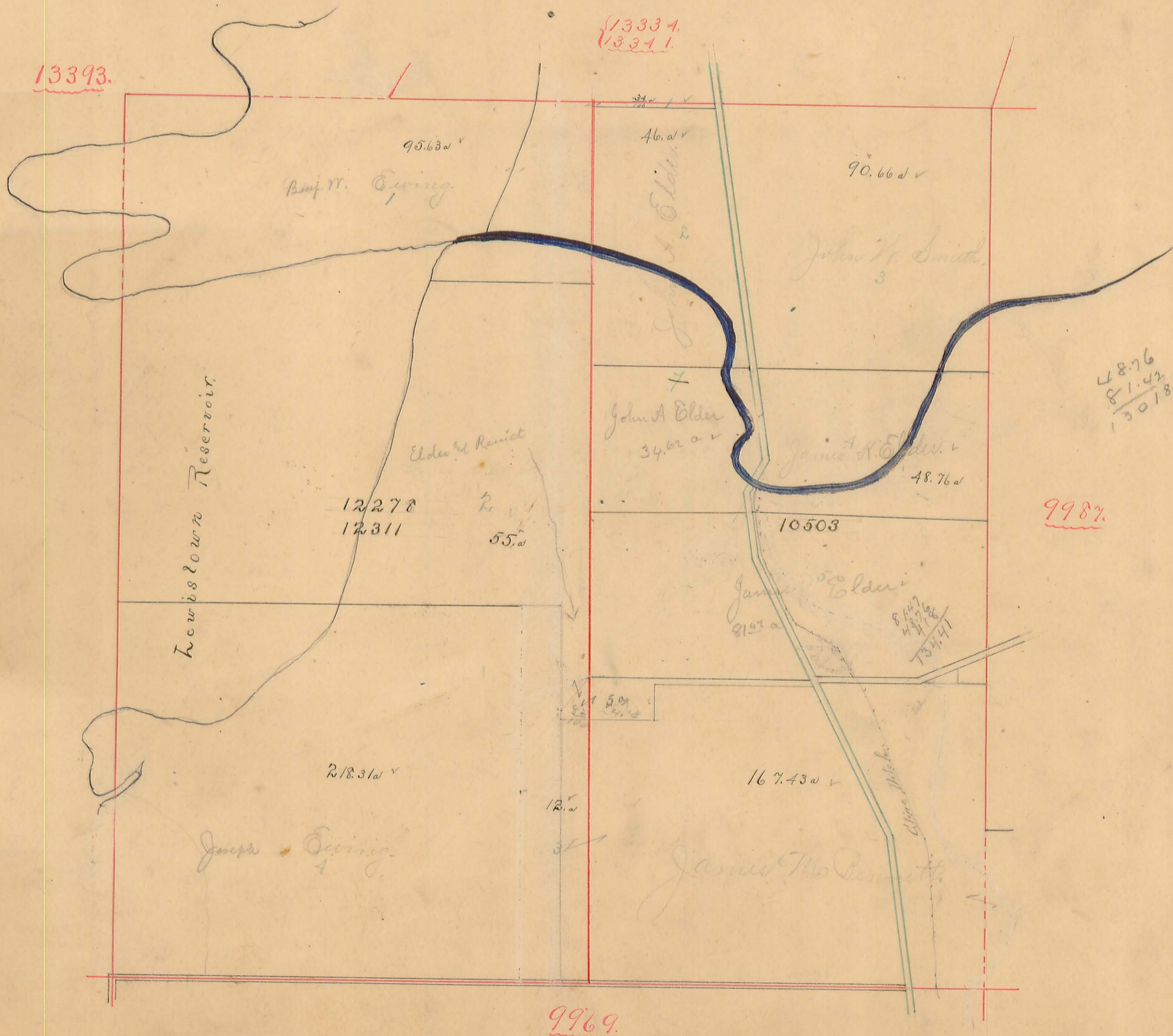
**RICHLAND TOWNSHIP.**

Scale, 10 chains per inch.

17.

Plat of Military Survey No. <sup>12378</sup> 12311 Original Quantity Acres. Original Proprietor

10503



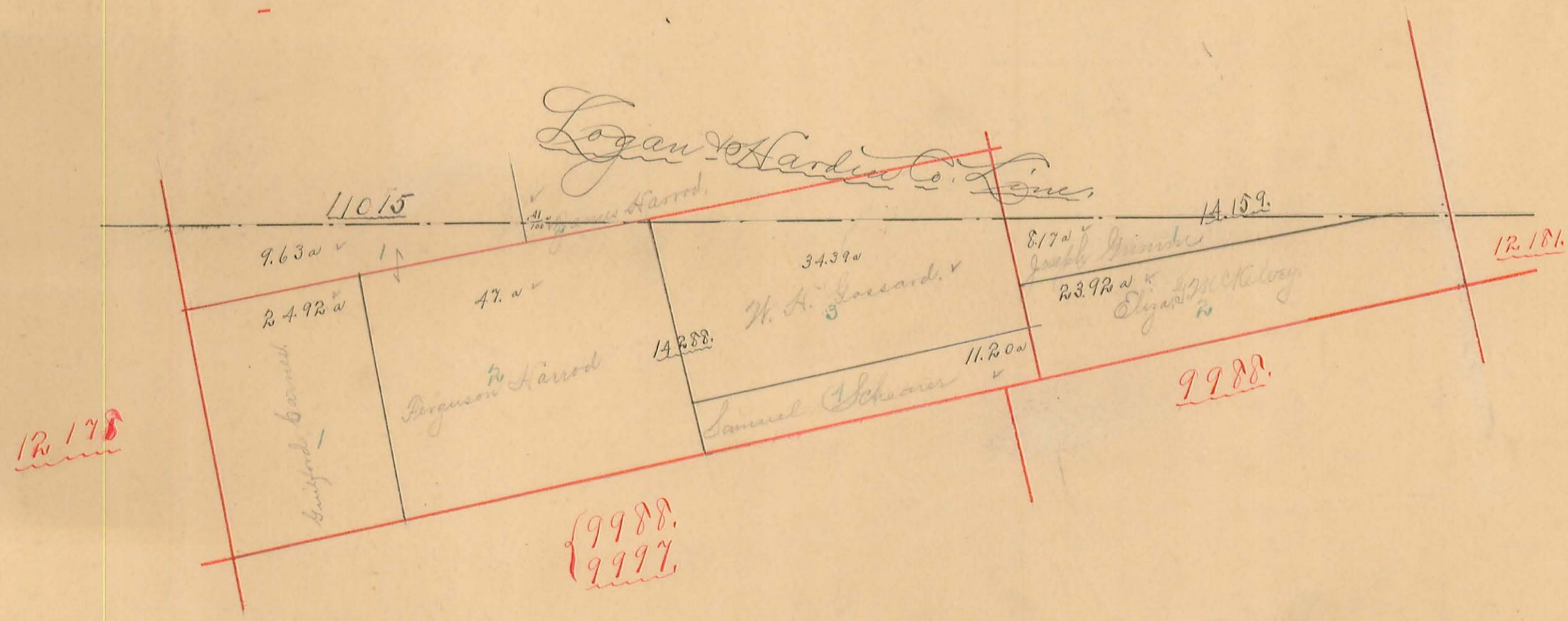
82  
10

**RICHLAND TOWNSHIP.**

Scale, 10 chains per inch.

18.

Plat of Military Survey No. <sup>11015</sup> 14288 Original Quantity Acres. Original Proprietor  
14159



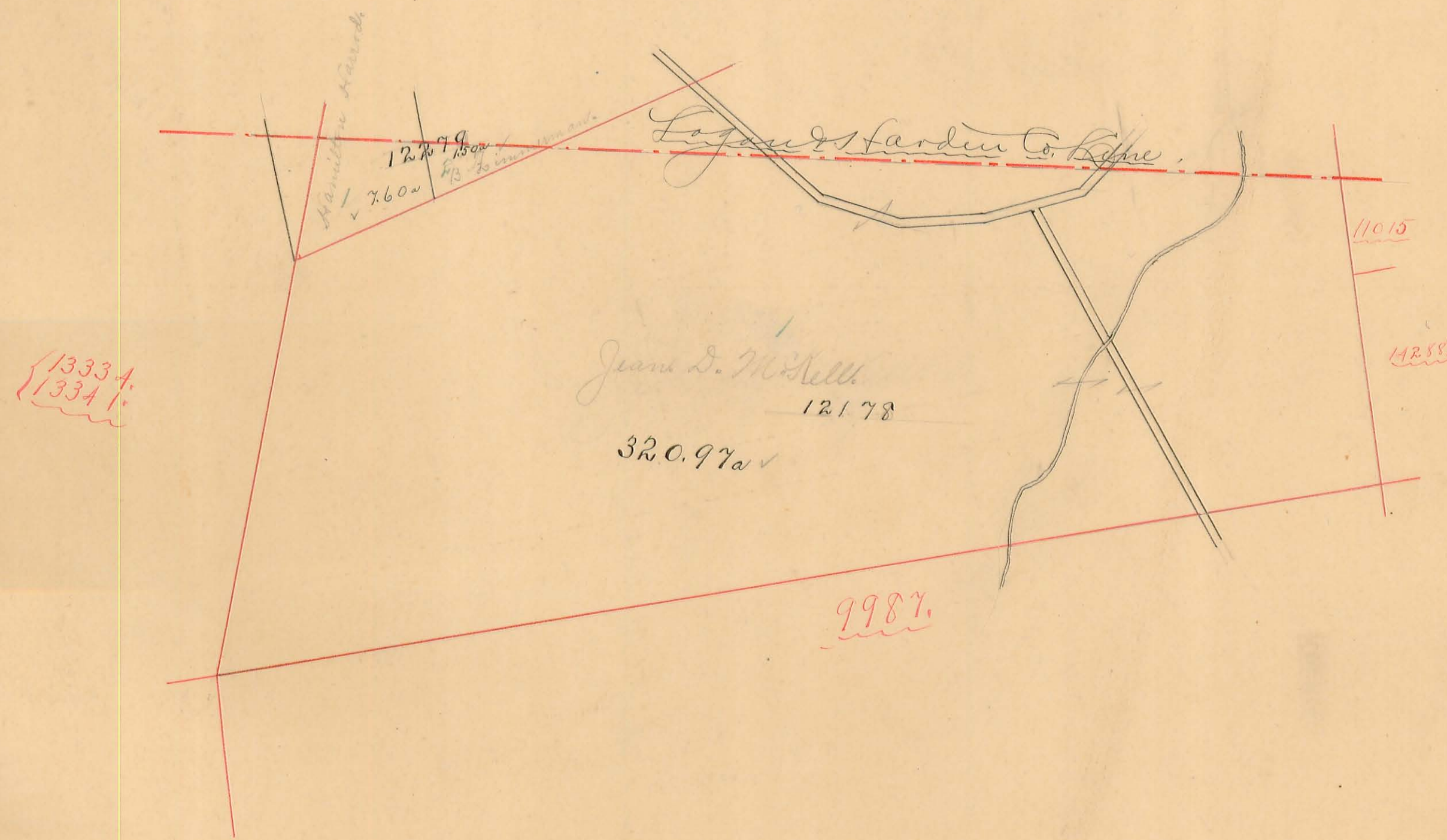
**RICHLAND TOWNSHIP.**

Scale, 10 chains per inch.

19.

Plat of Military Survey No. 12178 Original Quantity  
12299

Acres. Original Proprietor



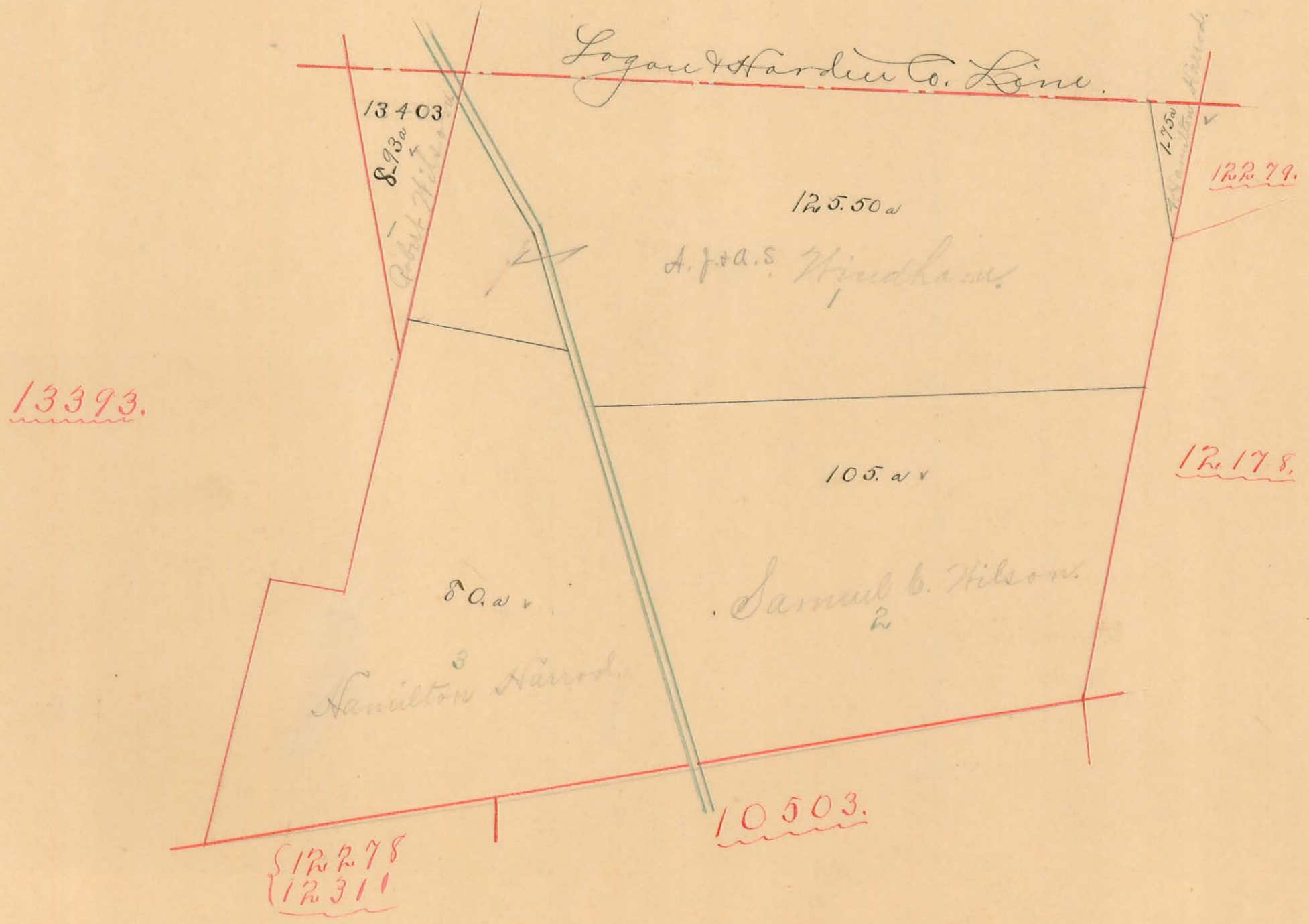
**RICHLAND TOWNSHIP.**

Scale, chains per inch.

20.

Plat of Military Survey No.  $\left\{ \begin{array}{l} 13334 \\ 13341 \\ 13403 \end{array} \right.$  Original Quantity

Acres. Original Proprietor



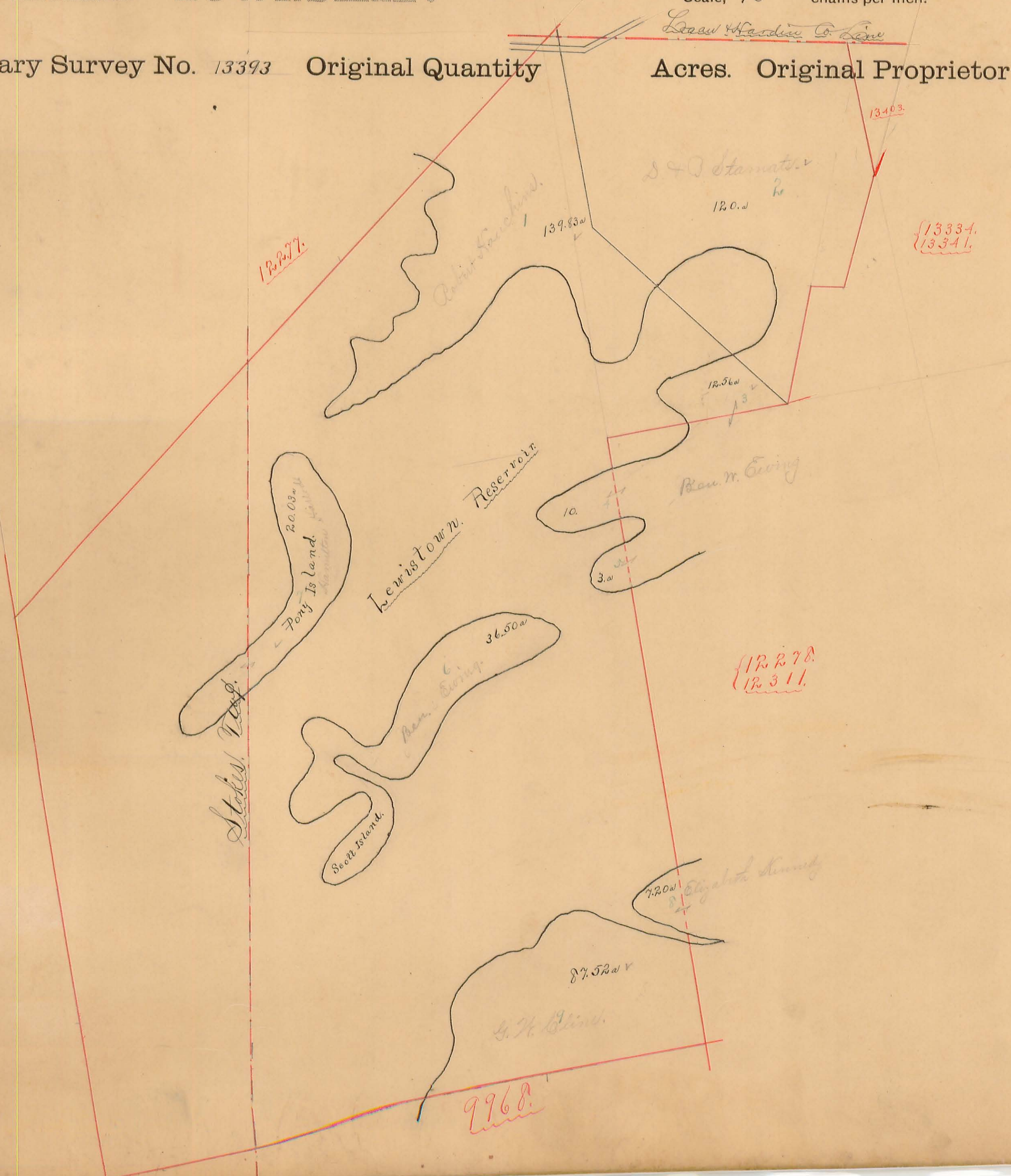
**RICHLAND TOWNSHIP.**

Scale, 10 chains per inch.

21.

Plat of Military Survey No. 13393 Original Quantity

Acres. Original Proprietor

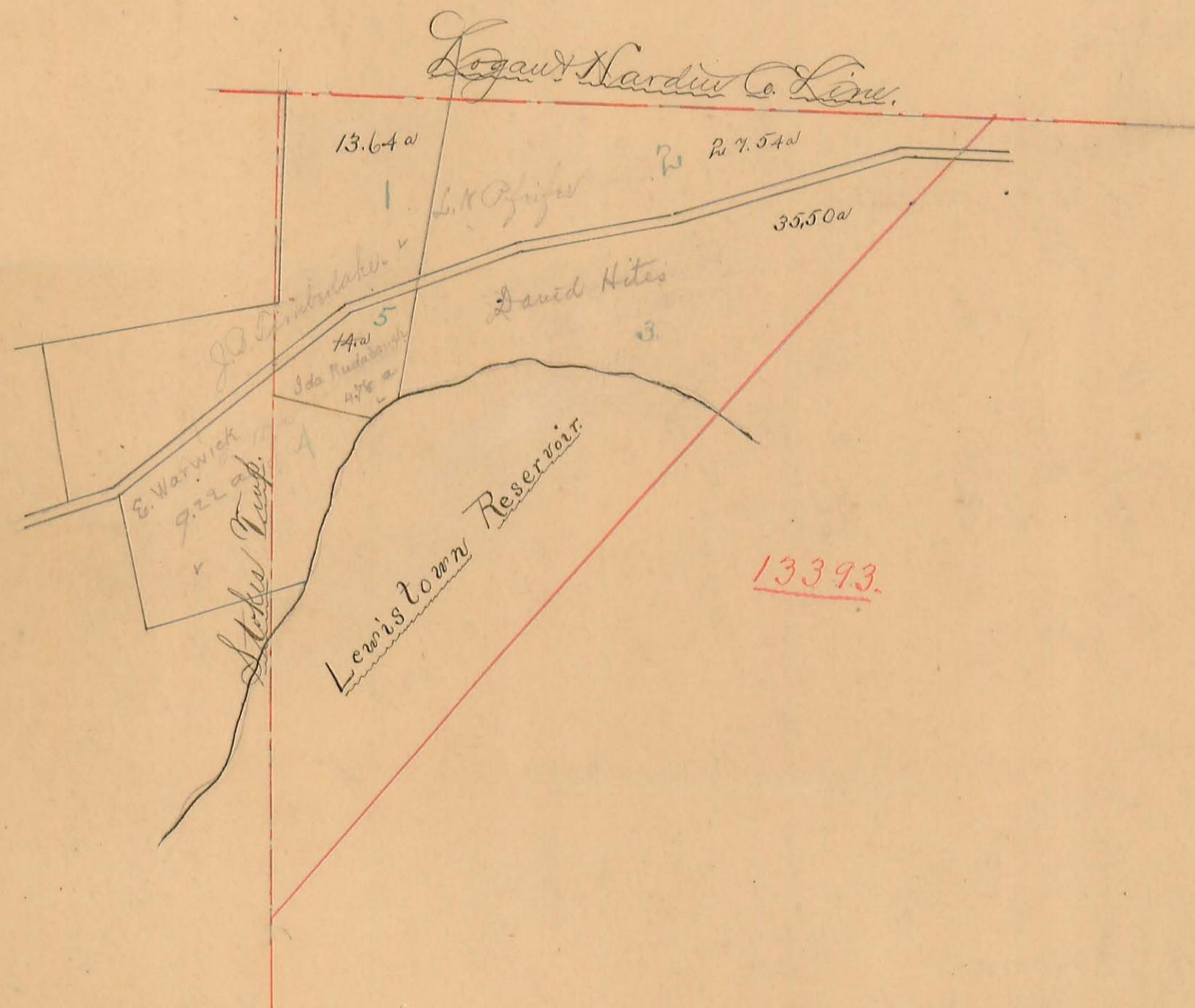


**RICHLAND TOWNSHIP.**

Scale, 10 chains per inch.

22.

Plat of Military Survey No. 12277 Original Quantity Acres. Original Proprietor







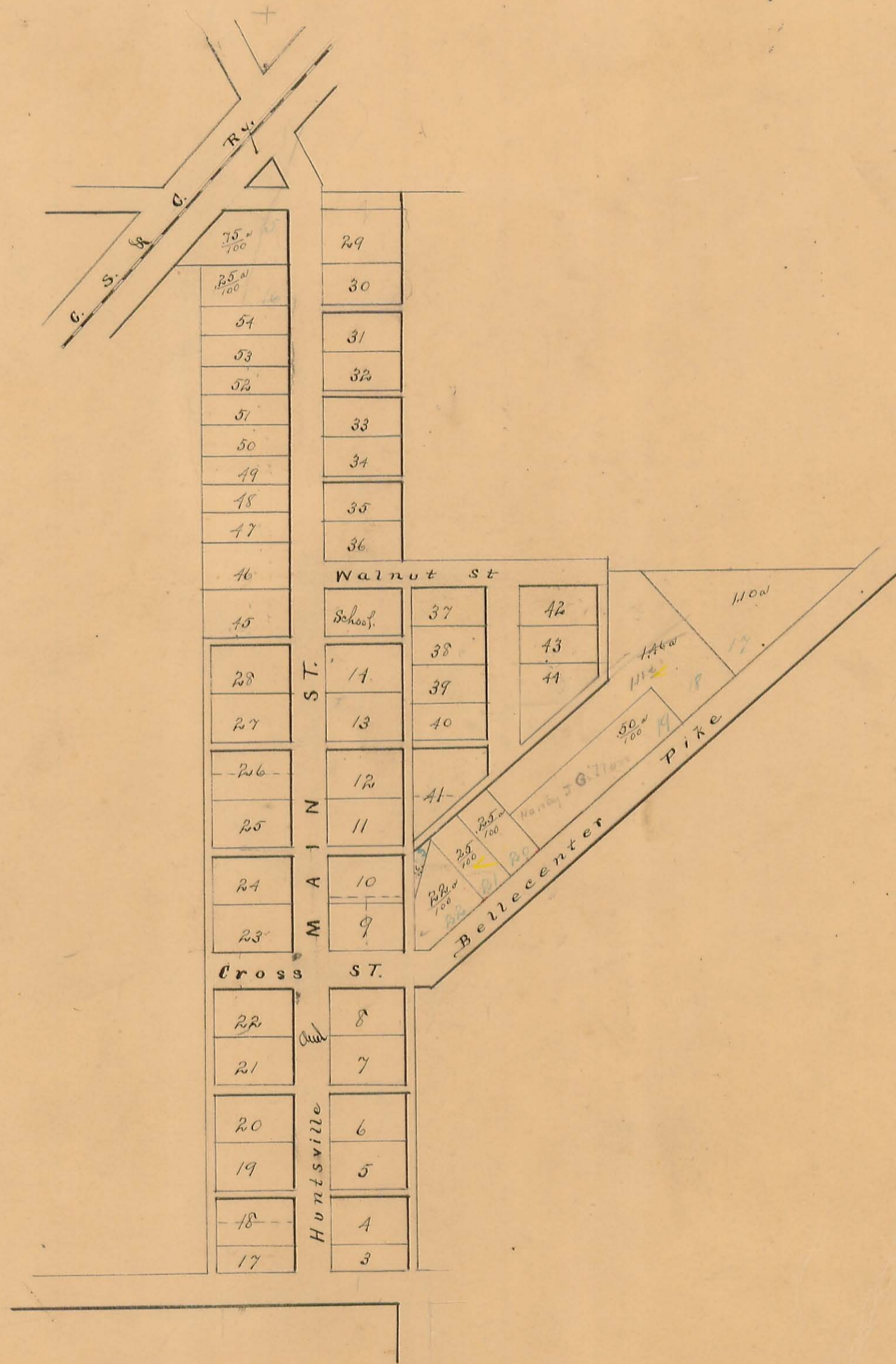
PLAT of the TOWN of

Richland

in

Richland Township

Scale, 200 feet per inch.



- 15 W. L. J. Emery  $\frac{1}{100}$
- 15 Wm E. Lummey  $\frac{67}{100}$   $\frac{75}{100}$
- 16 W. S. Miller  $\frac{25}{100}$
- 17 Sarah Baush  $1.10a$
- 18 E. A. Hattgen  $1.46a$
- 19 Nancy J. Gillen  $\frac{50}{100}$
- 20 Reuben Priddy  $\frac{25}{100}$
- 21 Reuben Priddy  $\frac{25}{100}$
- 22 W. Barnes  $\frac{25}{100}$
- 23 Reuben Priddy  $\frac{16}{100}$