

ROSHORENEK TOWNSHIP.

Scale, chains per inch.

Plat of Military Survey No.

Original Quantity

Acres. Original Proprietor

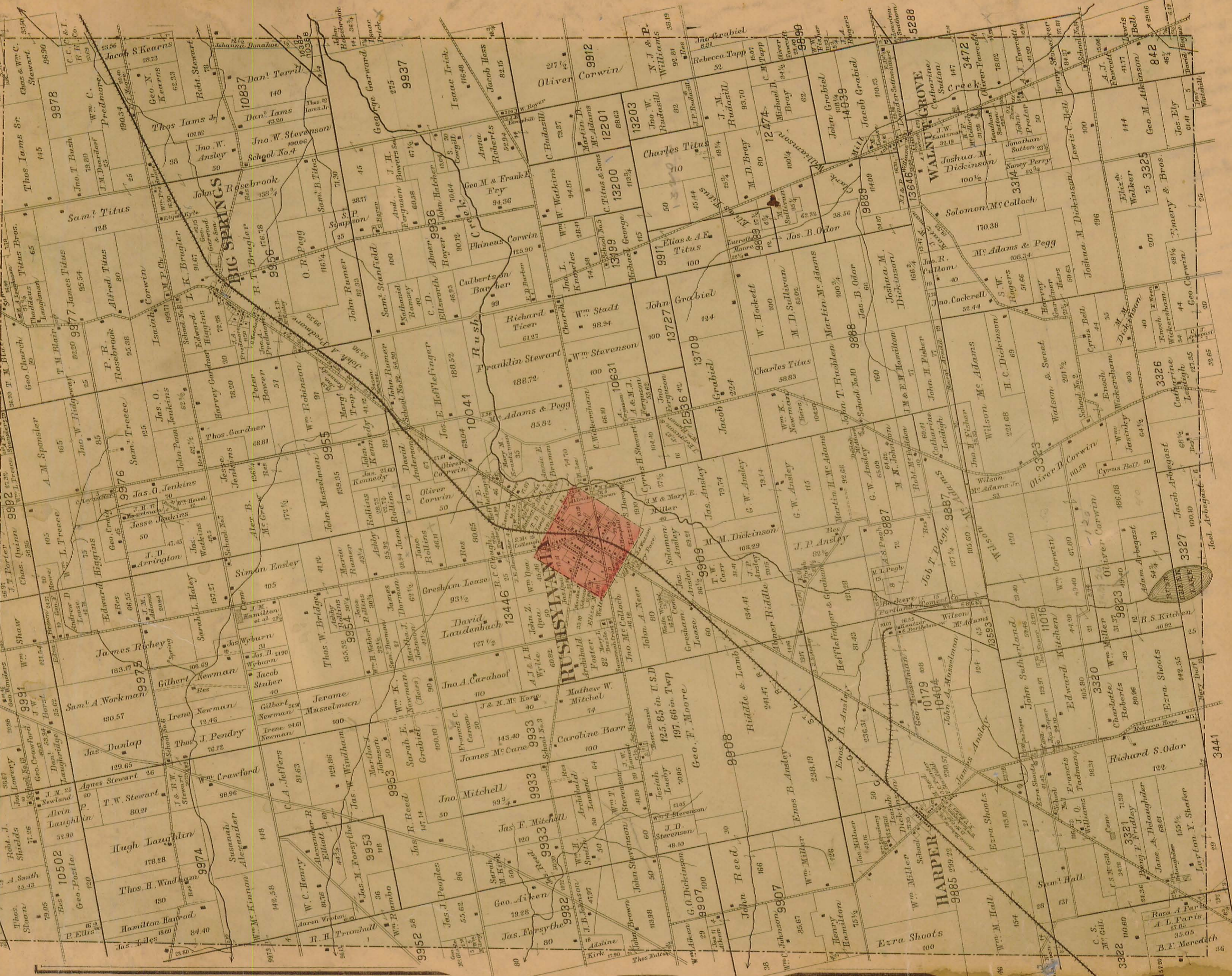
*Index.*

<i>Survey</i>	<i>PAGE</i>	<i>Survey</i>	<i>PAGE</i>	<i>Survey</i>	<i>PAGE</i>
842	38	9912	24	10631	23
3314	39	9932	14	10837	13
3320	32	9933	15	11016	32
3321	31	9936	18	12201	24
3322	31	9937	19	12474	29
3323	32	9952	9	12536	23
3325	38	9953	9	13079	1
3320	37	9954	10	13199	24
3327	36	9955	11	13200	24
3441	36	9956	12	13202	24
3472	35	9973	4	13203	24
5288	35	9974	4	13446	16
9823	32	9975	5	13593	26
9885	25	9976	6	13646	30
9887	27	9977	7	13709	23
9888	28	9978	8	13727	23
9889	29	9991	2	13989	26
9889	29	9992	3	14030	29
9890	29	9993	7		
9907	20	10041	17		
9908	21	10179			
9909	22	10404	26		
9911	24	10387			
		10388J	13		
		10502	1		

# RUSH CREEK

Scale 2 Inches to the Mile

17



3441

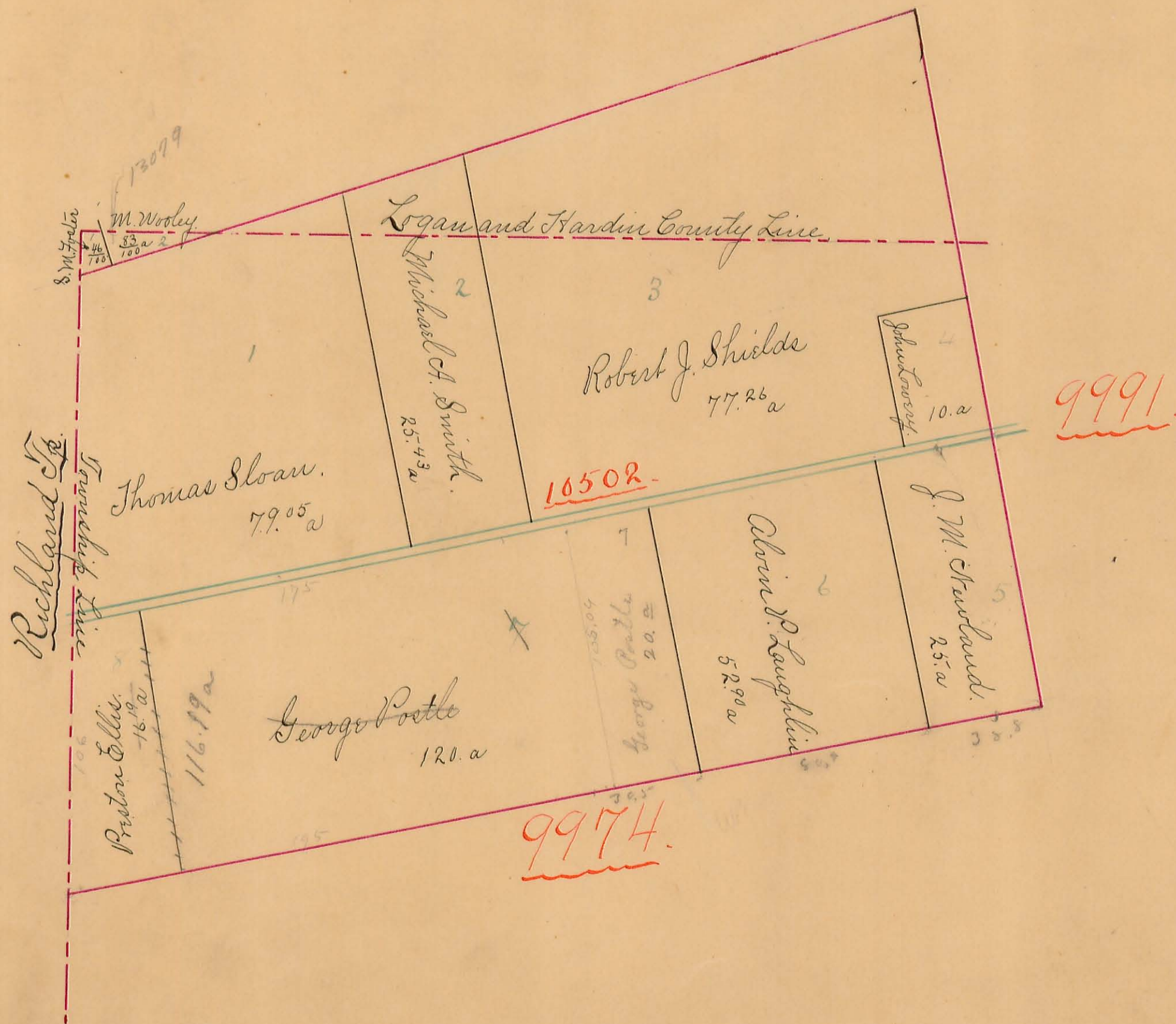
36

3441

# RUSHOREEK TOWNSHIP.

Scale, chains per inch.

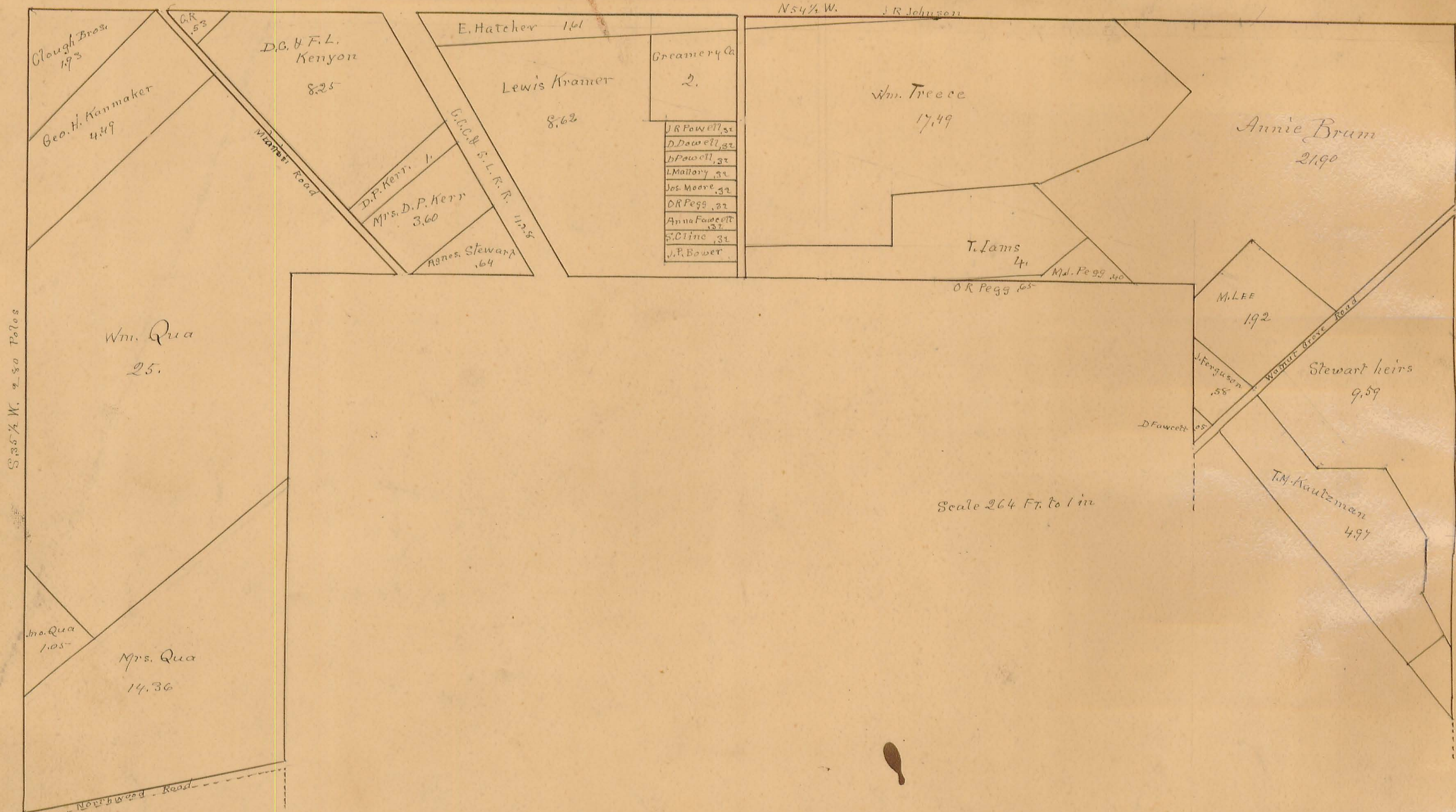
Plat of Military Survey No. 10502 Original Quantity 1000 Acres. Original Proprietor 13079



Rushsylvania Corp. Extended

North Part

See page 3 South part.



S 35 1/2 W. 2.80 Poles

N 54 1/2 W. J.R. Johnson

G.C.C. & S.L.R.R. 112.8

Wagon Road

Walnut Grove Road

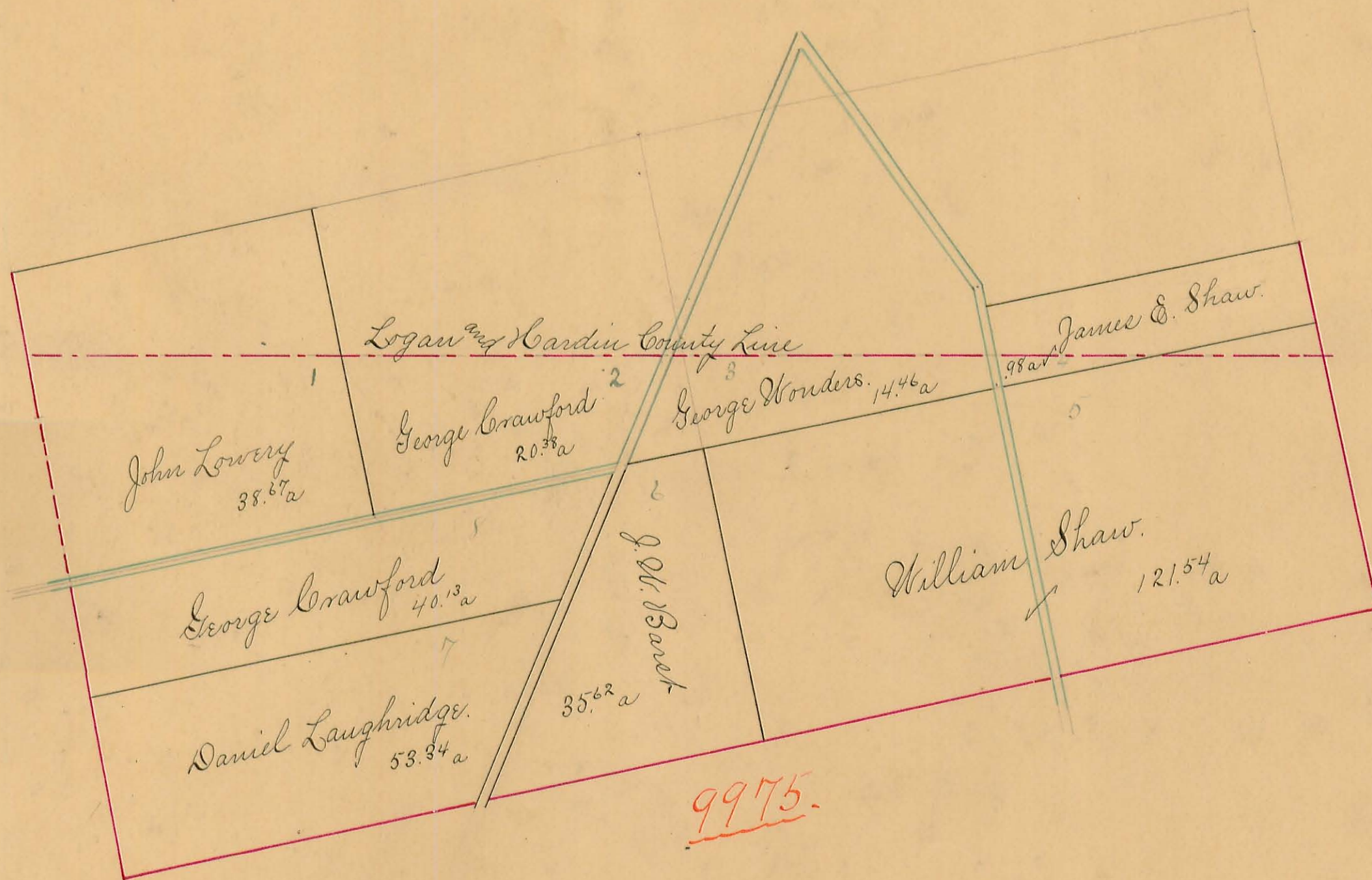
Northwood Road

RUSHOREEK TOWNSHIP.

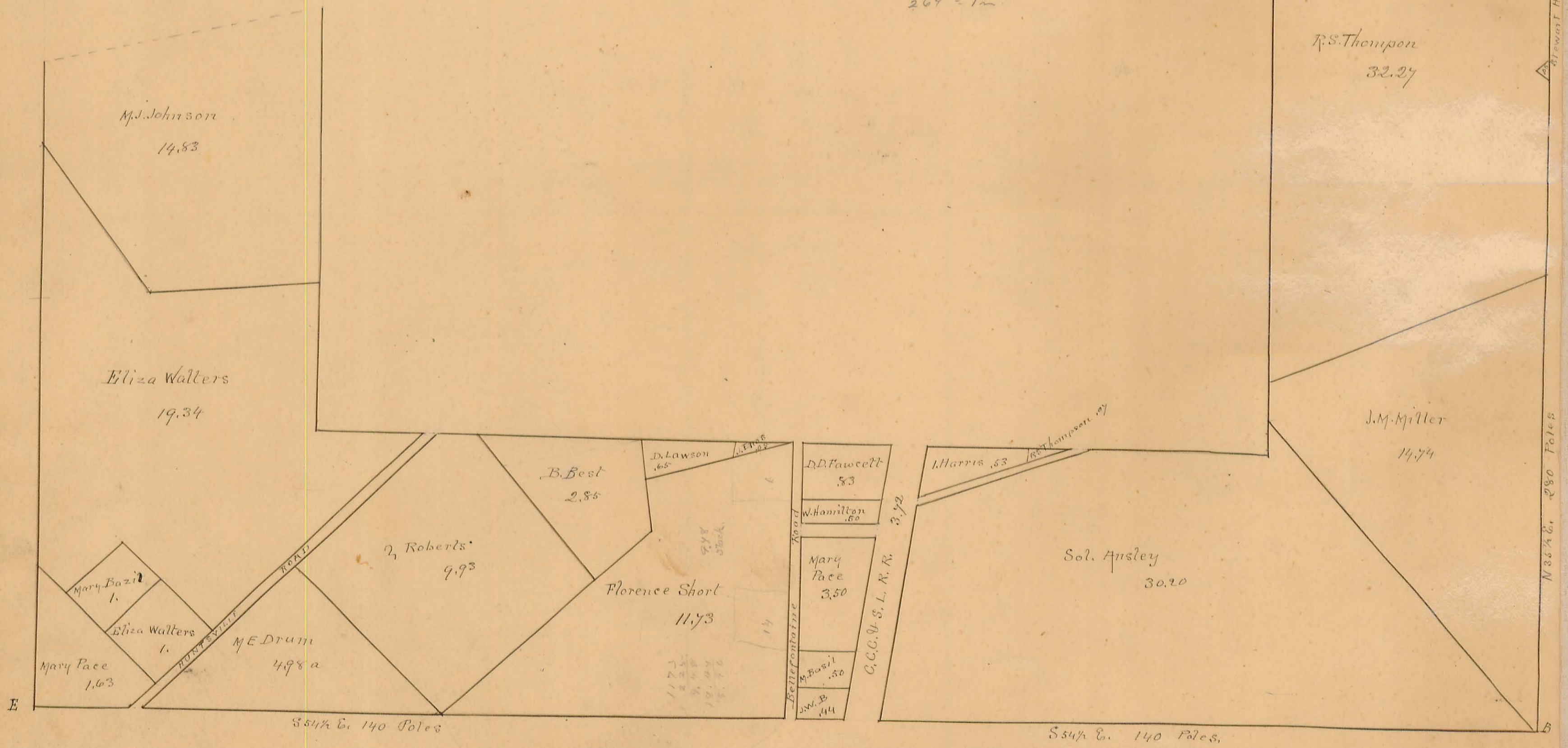
Scale, chains per inch.

2

Plat of Military Survey No. 9991 Original Quantity 1000 Acres. Original Proprietor



Pennsylvania South Part. Extension



**RUSHOREEK TOWNSHIP.**


Scale,

chains per inch.

3

Plat of Military Survey No. 9992 Original Quantity

Acres. Original Proprietor



**RUSHCREEK TOWNSHIP.**

Scale, 10 chains per inch.

4

Plat of Military Survey No. 9974 Original Quantity 500 Acres. Original Proprietor





**RUSHOREEK TOWNSHIP.**

Scale, chains per inch.

5

Plat of Military Survey No. 9975 Original Quantity

Acres. Original Proprietor



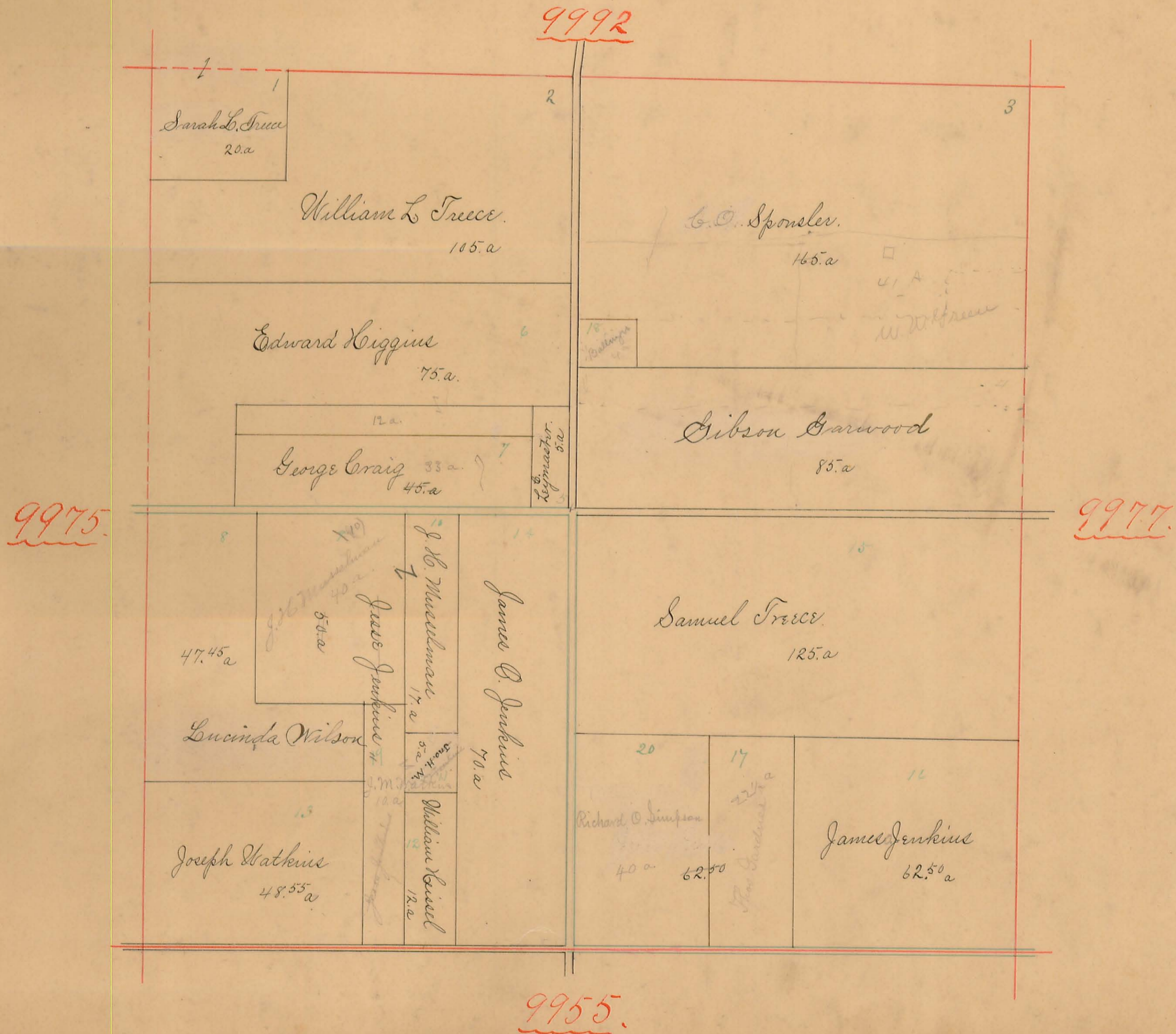
**RUSHCREEK TOWNSHIP.**

Scale, chains per inch.

6

Plat of Military Survey No. 9976 Original Quantity

Acres. Original Proprietor



RUSHCREEK TOWNSHIP.

Scale, 10 chains per inch.

Plat of Military Survey No. 9977 Original Quantity Acres. Original Proprietor  
9993

9992.



9976.

9978.

9956

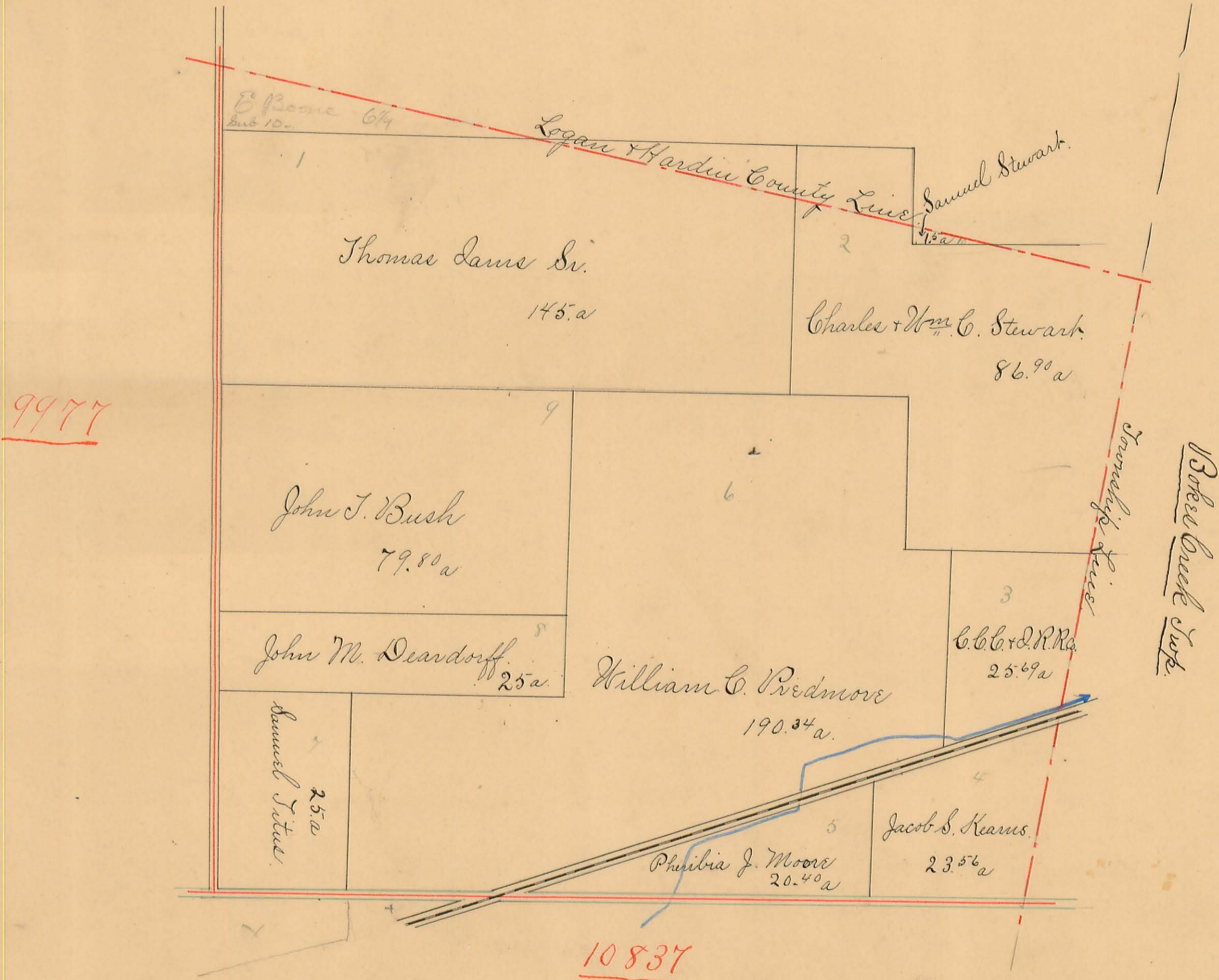
# RUSHCREEK TOWNSHIP.

Scale, 10 chains per inch.

8

Plat of Military Survey No. 9978 Original Quantity

Acres. Original Proprietor

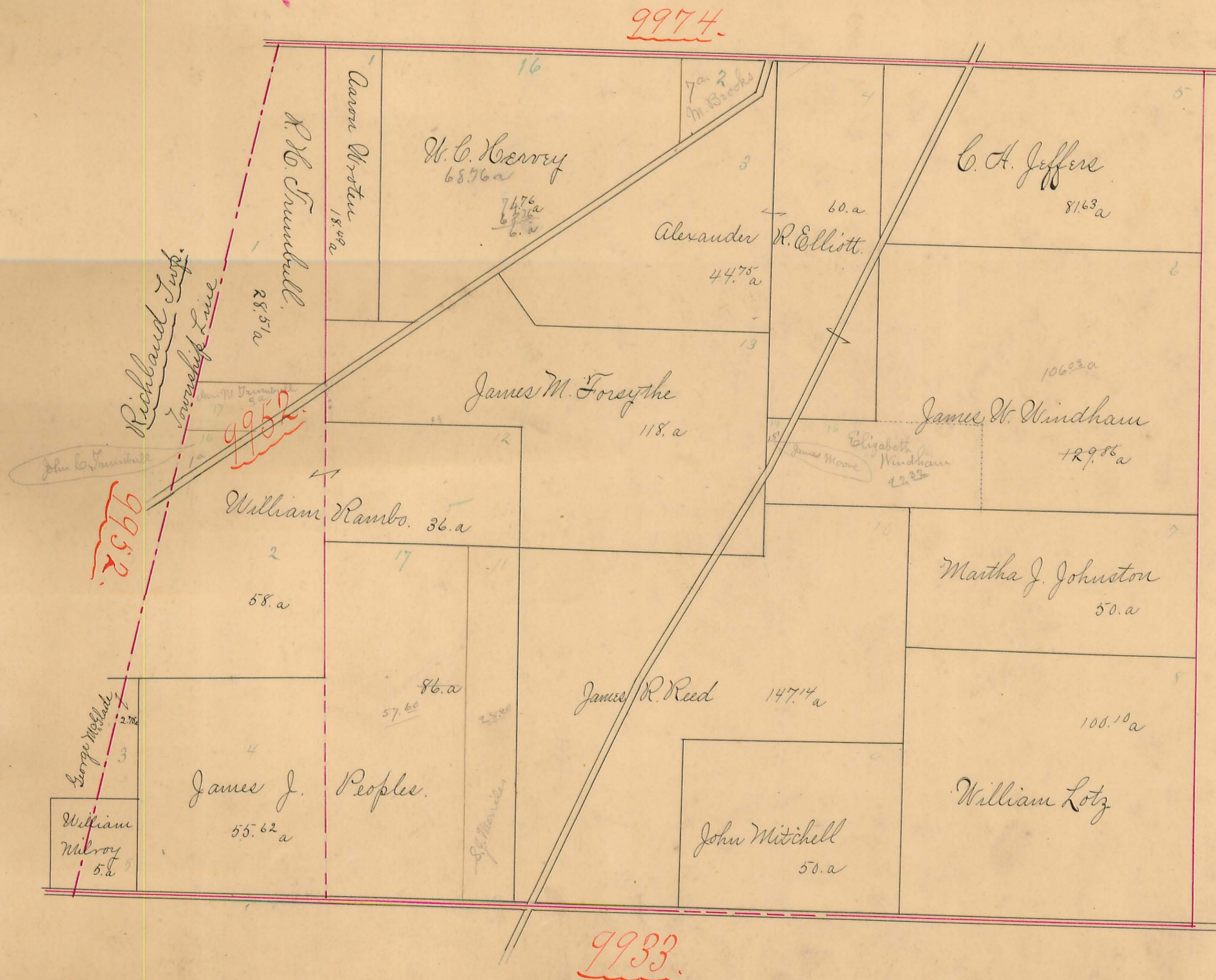


RUSHCREEK TOWNSHIP.

Scale, chains per inch.

9

Plat of Military Survey No. 9952 Original Quantity 1000 Acres. Original Proprietor  
9953



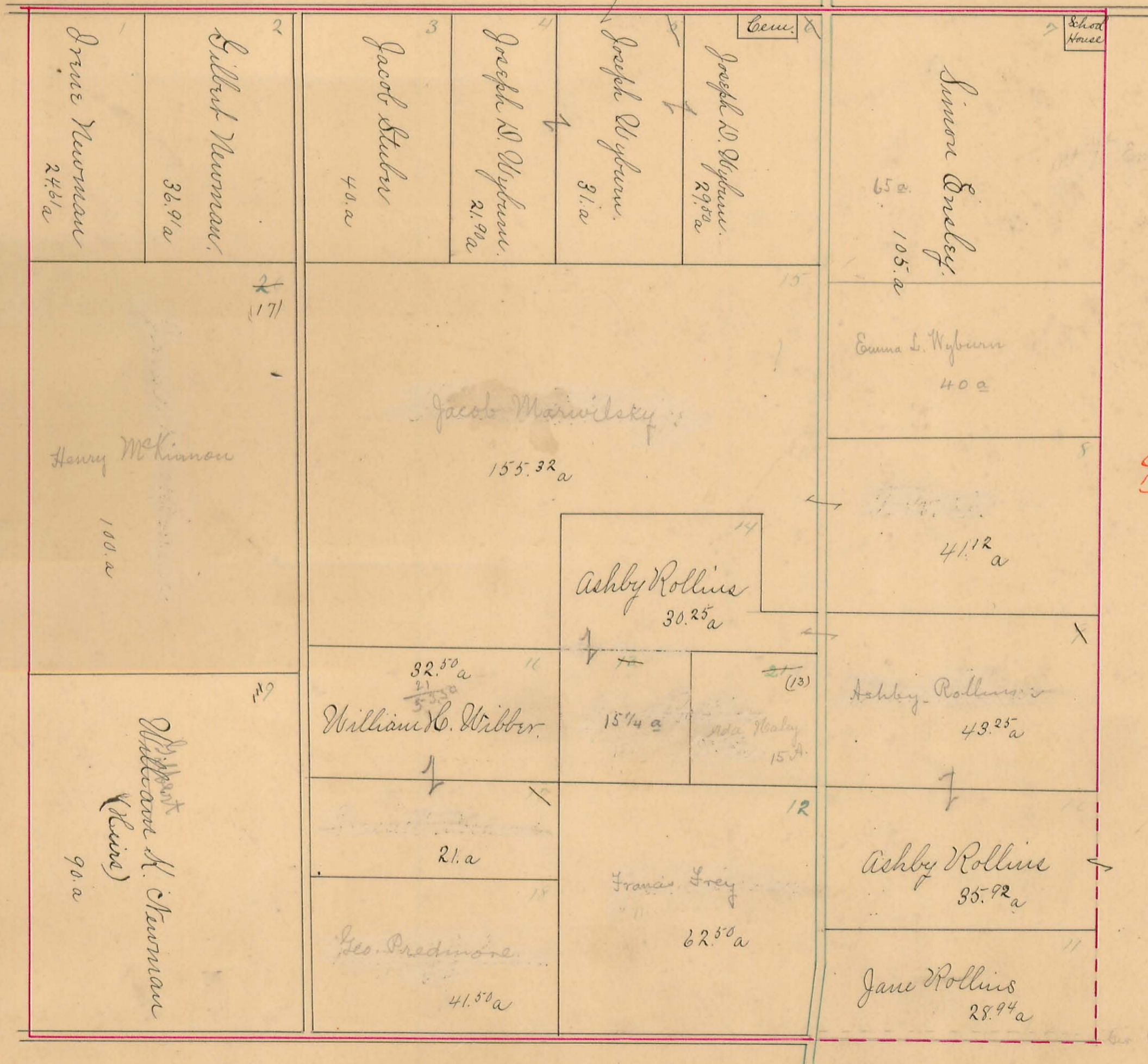
# RUSHCREEK TOWNSHIP.

Scale, chains per inch.

10

Plat of Military Survey No. 9954 Original Quantity Acres. Original Proprietor

9975.



9953.

9955.

82.50  
41.25  
5.  
92  
-----  
220.70

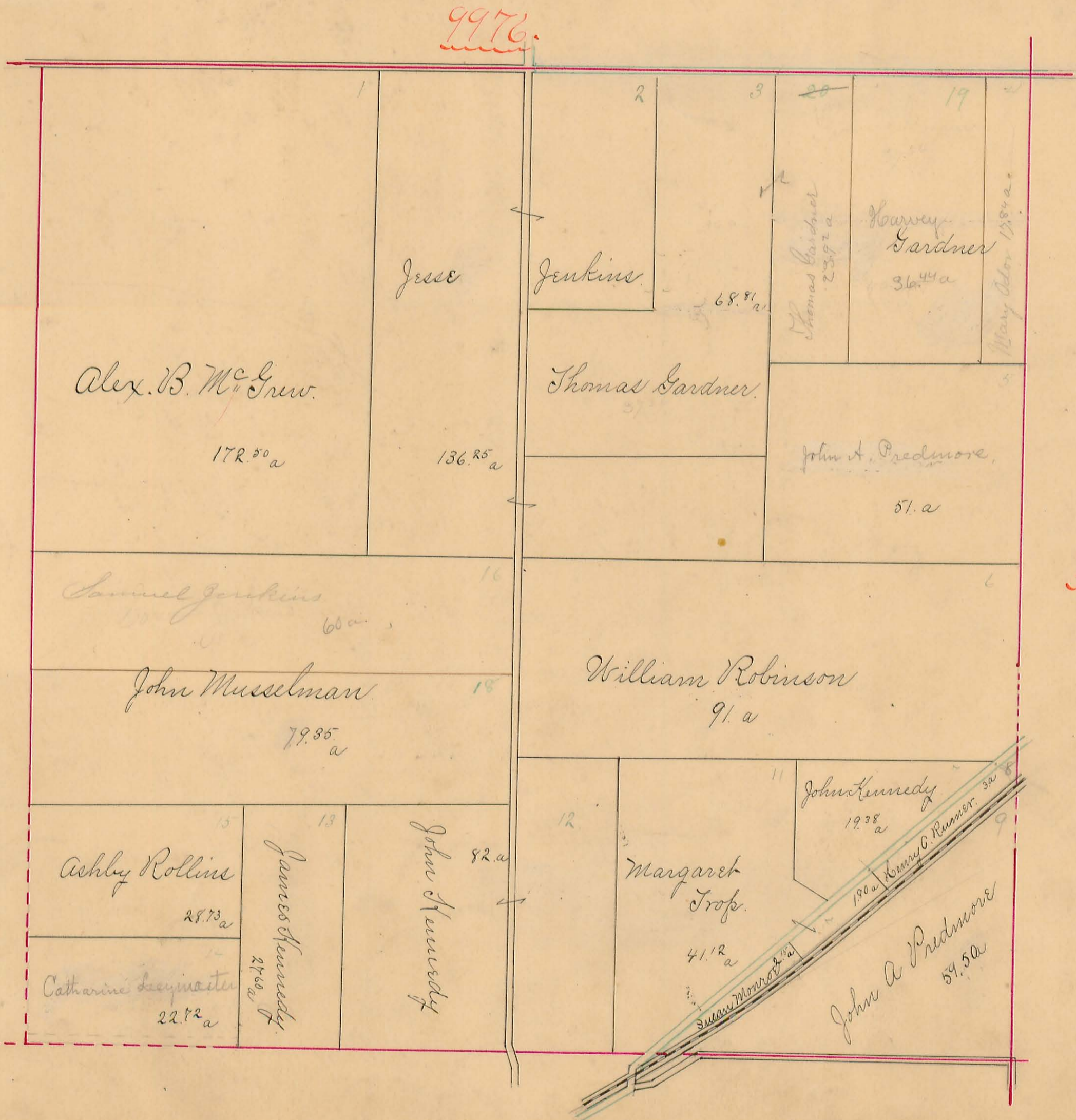
13446.

**RUSHCREEK TOWNSHIP.**

Scale, chains per inch.

//

Plat of Military Survey No. 9955 Original Quantity 1000 Acres. Original Proprietor



9976.

9954.

9956.

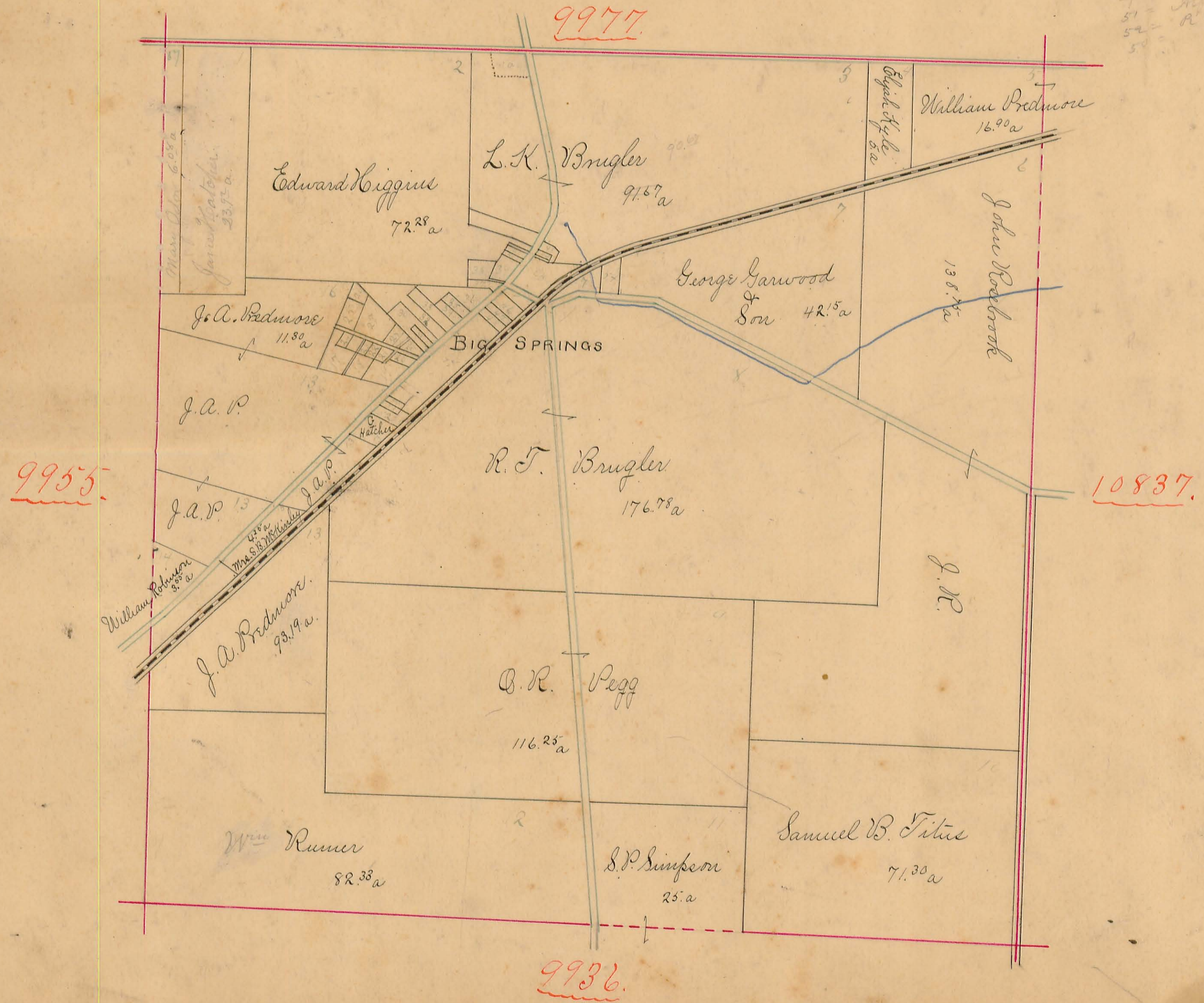
10041.

**RUSHCREEK TOWNSHIP.**

Scale, chains per inch.

Plat of Military Survey No. 9956 Original Quantity 1000 Acres. Original Proprietor

36 = John Benson  
27 = A. L. Barber  
51 = Alfred Ellis  
52 = R. O. Simpson  
53 =





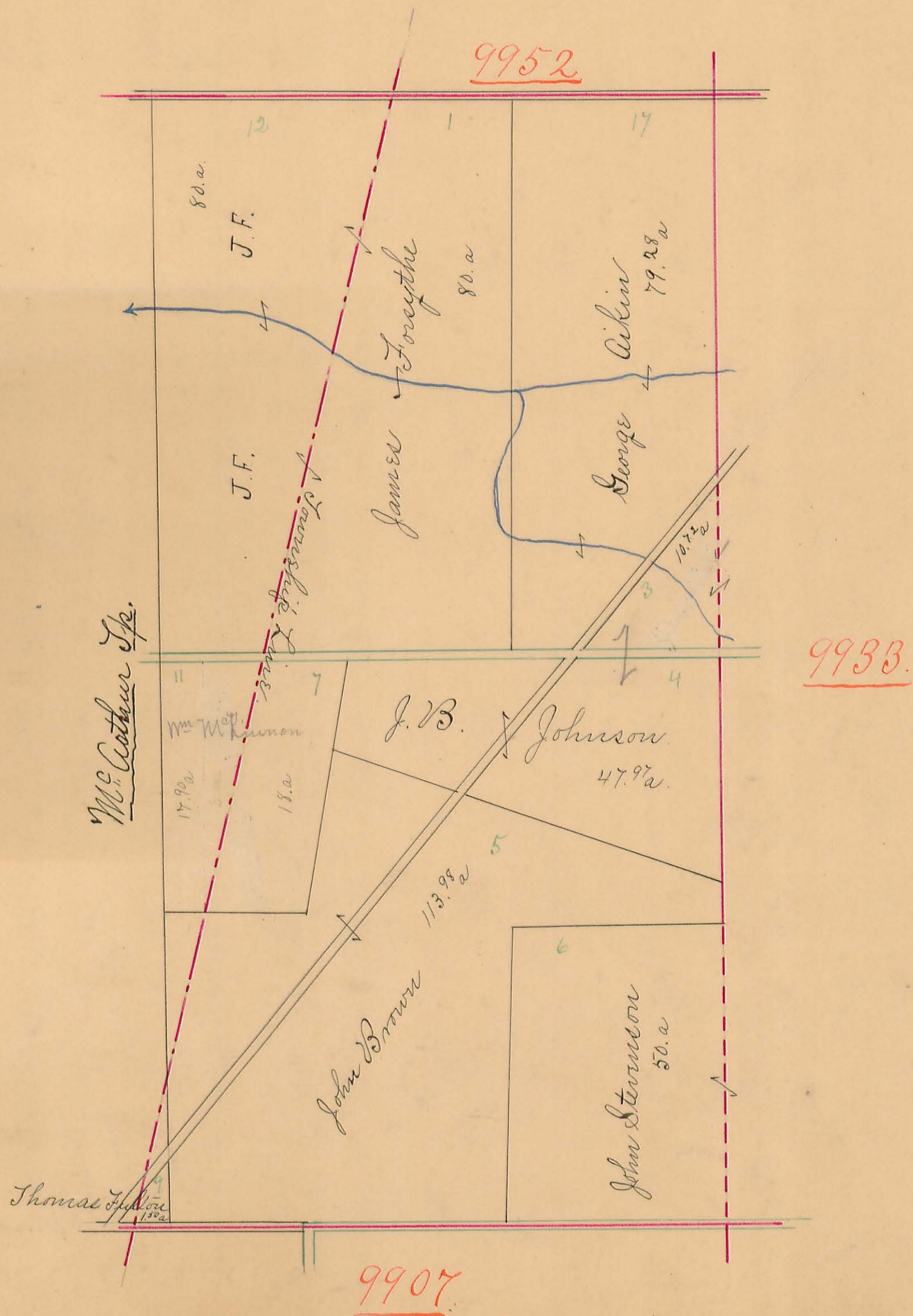


# RUSHOREEK TOWNSHIP.

Scale, chains per inch.

14.

Plat of Military Survey No. 9932 Original Quantity 1000. Acres. Original Proprietor



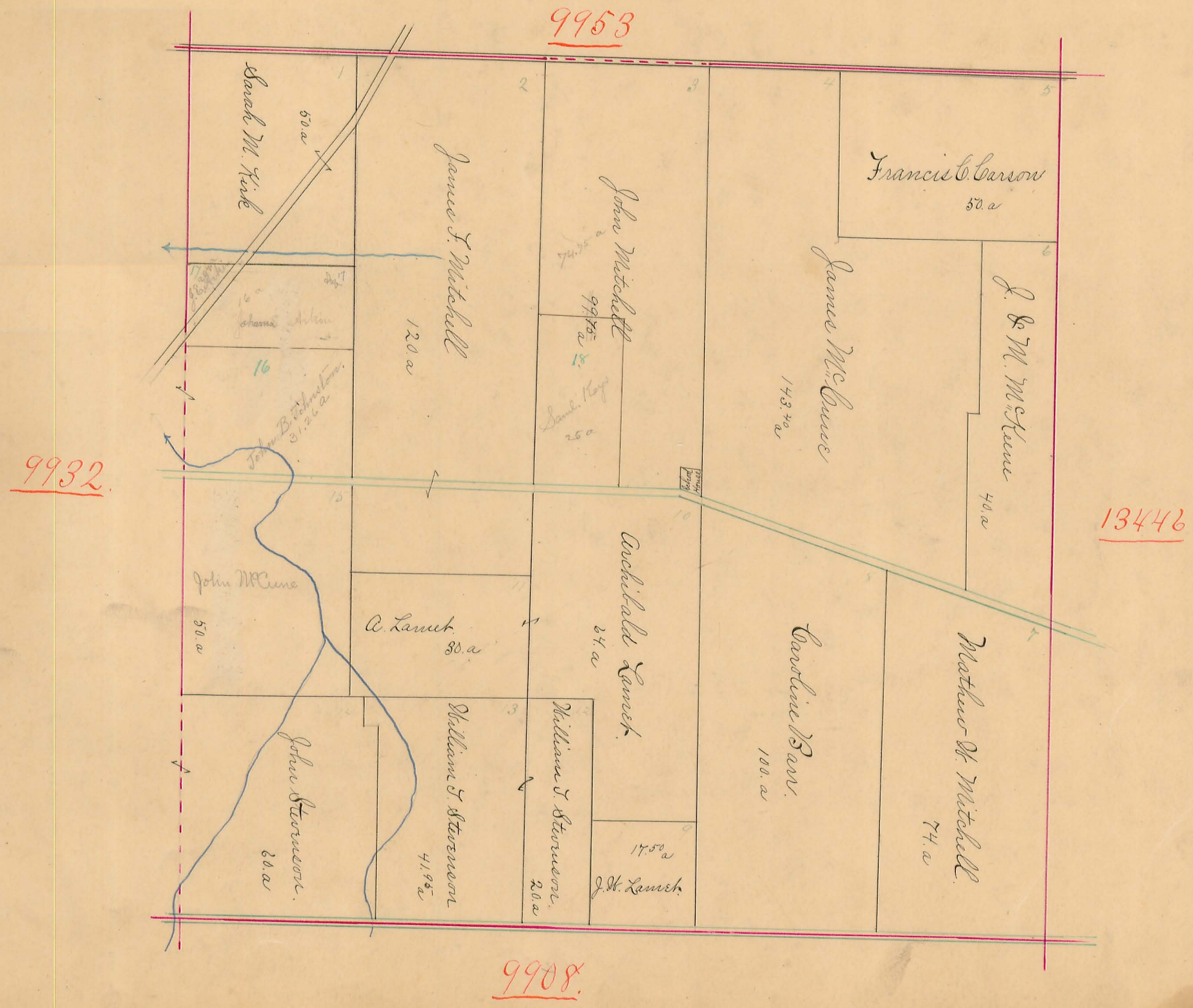
# RUSHOREEK TOWNSHIP.

Scale, chains per inch.

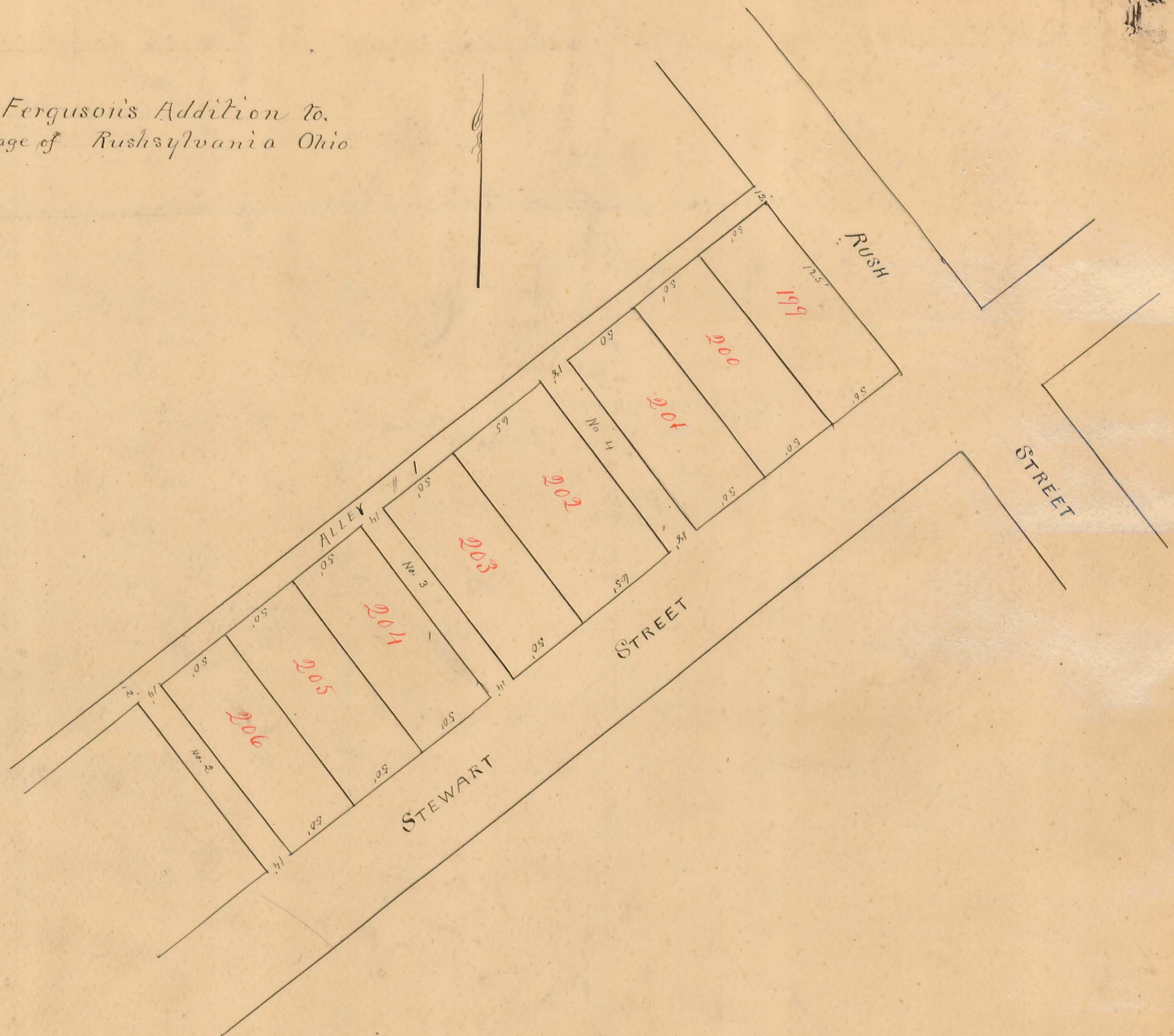
15.

Plat of Military Survey No. 9933 Original Quantity

Acres. Original Proprietor



John Ferguson's Addition to  
the village of Rushsylvania Ohio



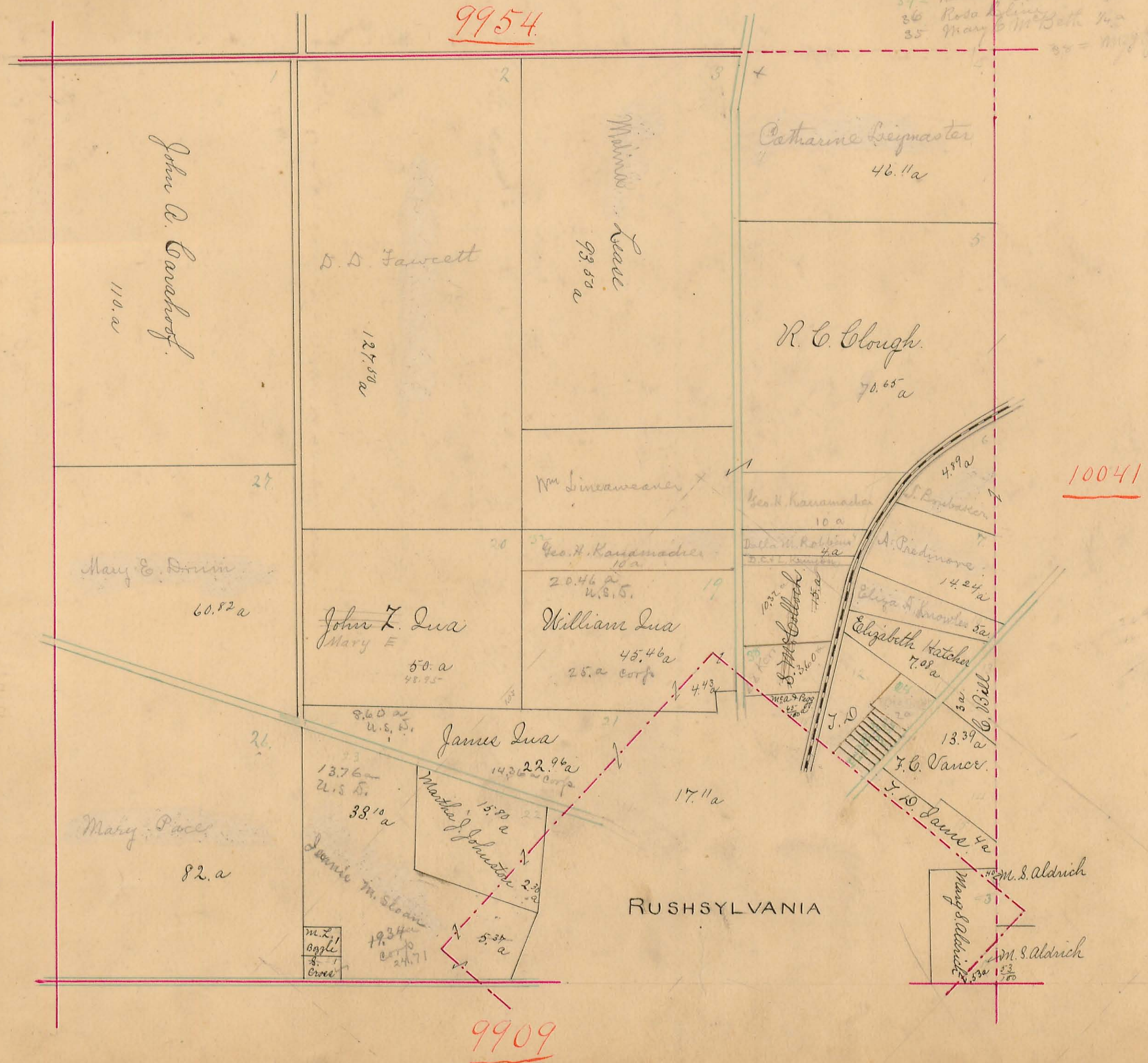
# RUSHCREEK TOWNSHIP.

Scale, 10 chains per inch.

Plat of Military Survey No. 13446 Original Quantity

Acres. Original Proprietor

- 29 = James Powell 2/100 a.
- 30 = James Powell 2/100 a + 37 = 1/4 a
- 31 = Ed. Romier 2/100 a
- 32 = Sebal Beaton 2/100 a
- 33 = Elmer & Lynch 2/100 a
- 34 = Warren & Collier 2/100 a
- 36 = Rosa & Lynch 1/2 a
- 35 = Mary & M. Beth 1/2 a
- 38 = My Johnson 1/2 a

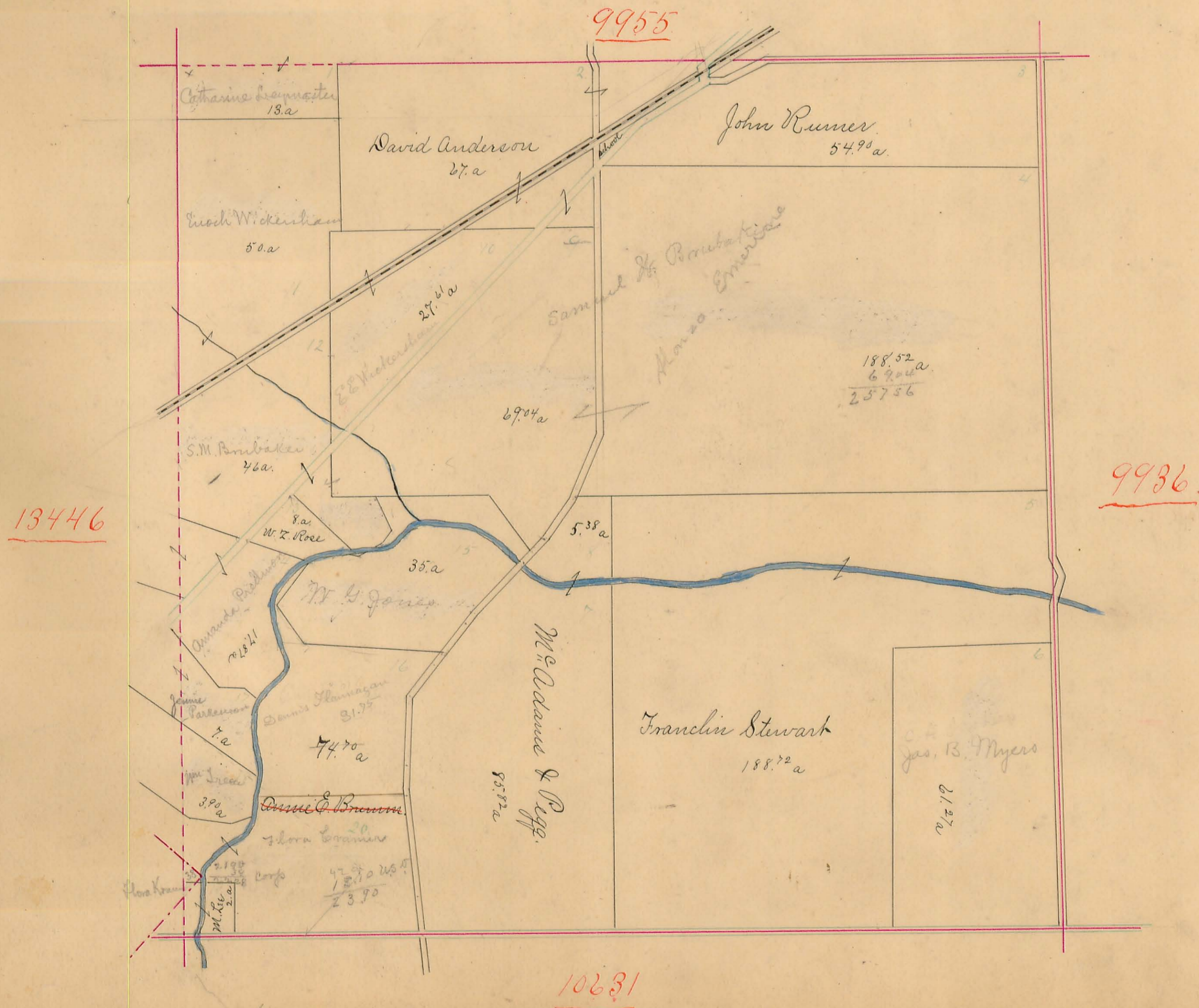


# RUSHOREEK TOWNSHIP.

Scale, chains per inch.

Plat of Military Survey No. 10041 Original Quantity

Acres. Original Proprietor



# RUSHCREEK TOWNSHIP.

Scale, chains per inch.

18.

Plat of Military Survey No. 9936 Original Quantity

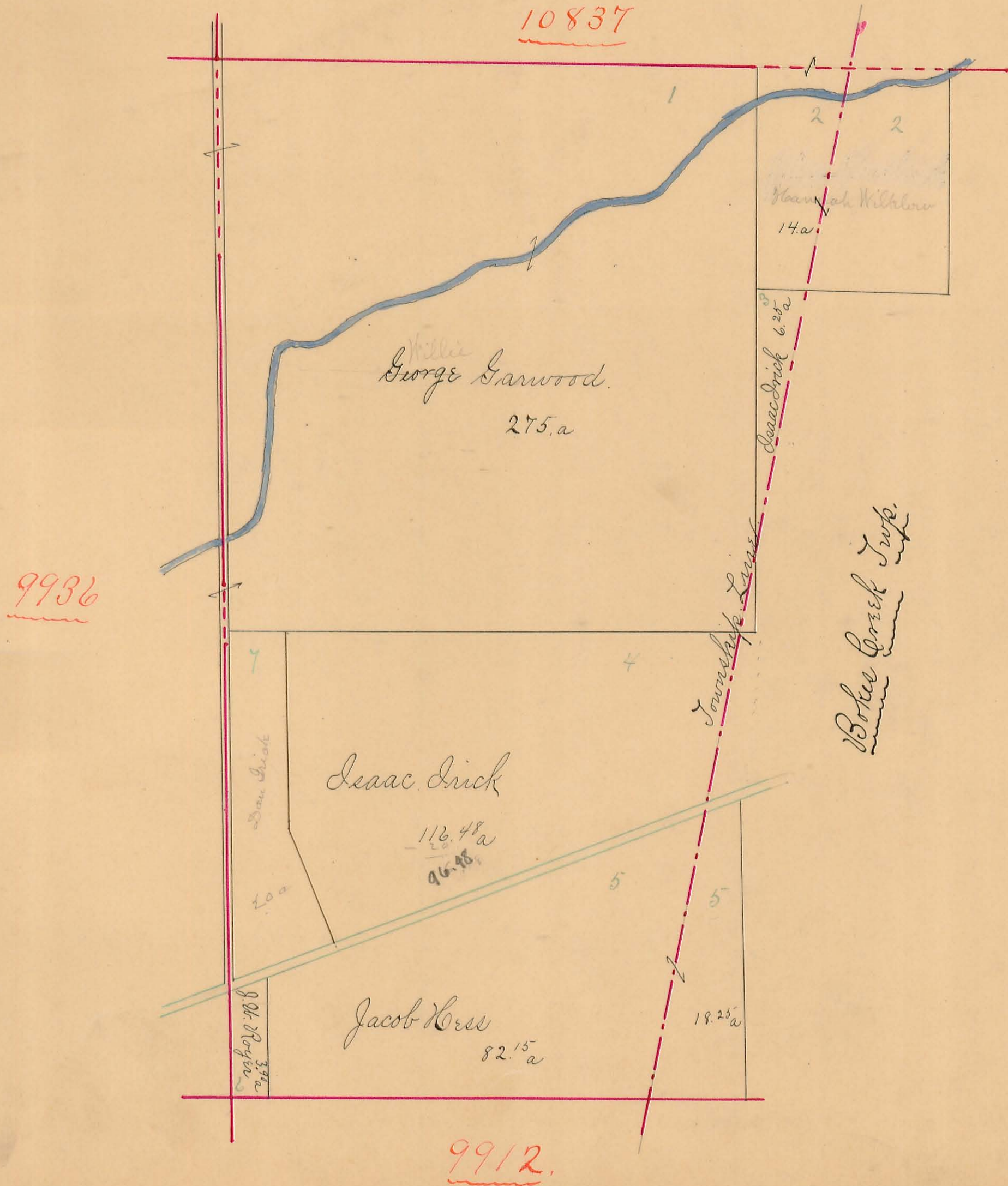
Acres. Original Proprietor



RUSHCREEK TOWNSHIP.

Scale, chains per inch.

Plat of Military Survey No. 9937 Original Quantity Acres. Original Proprietor





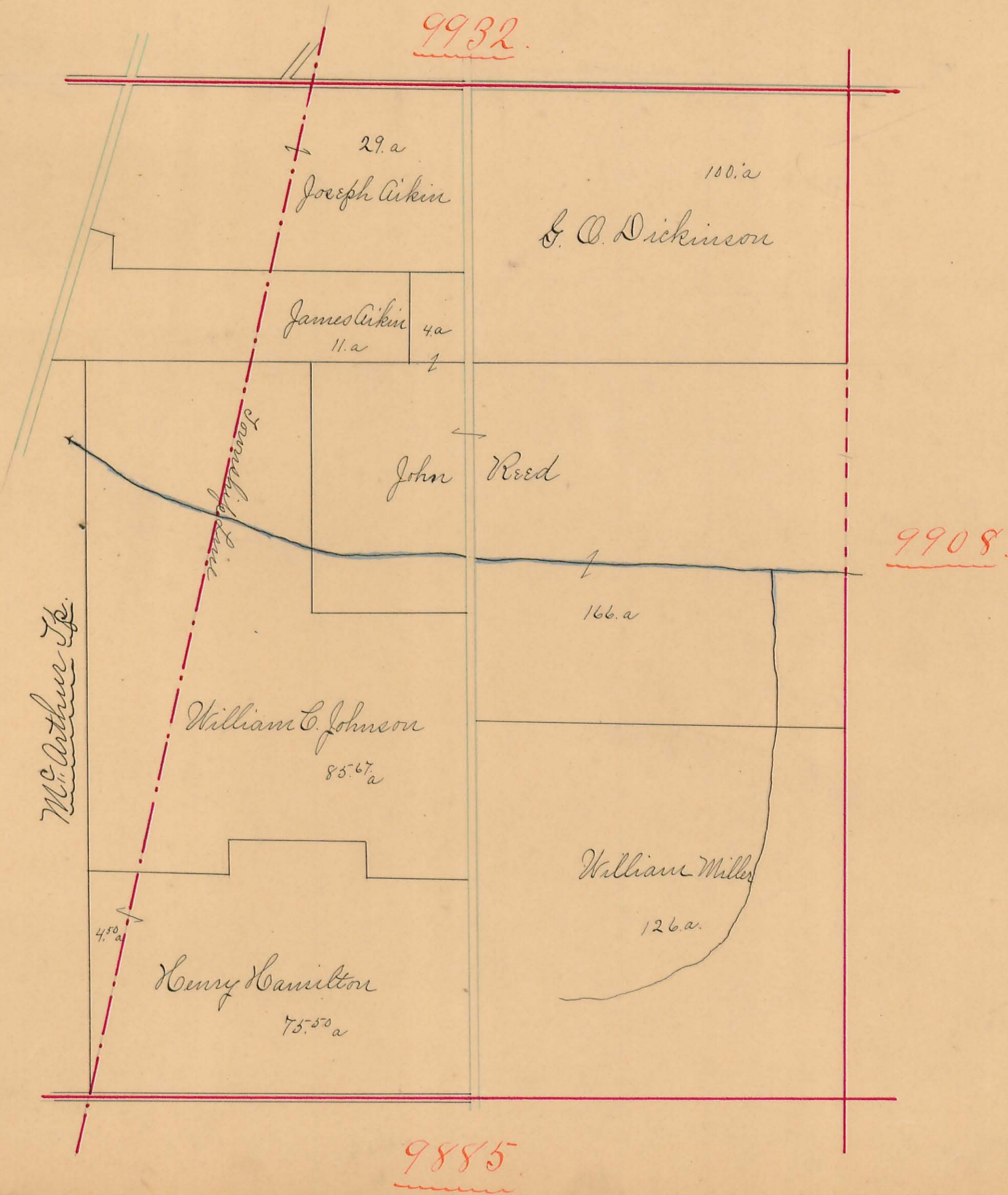
# RUSHCREEK TOWNSHIP.

Scale, chains per inch.

20

Plat of Military Survey No. 9907 Original Quantity

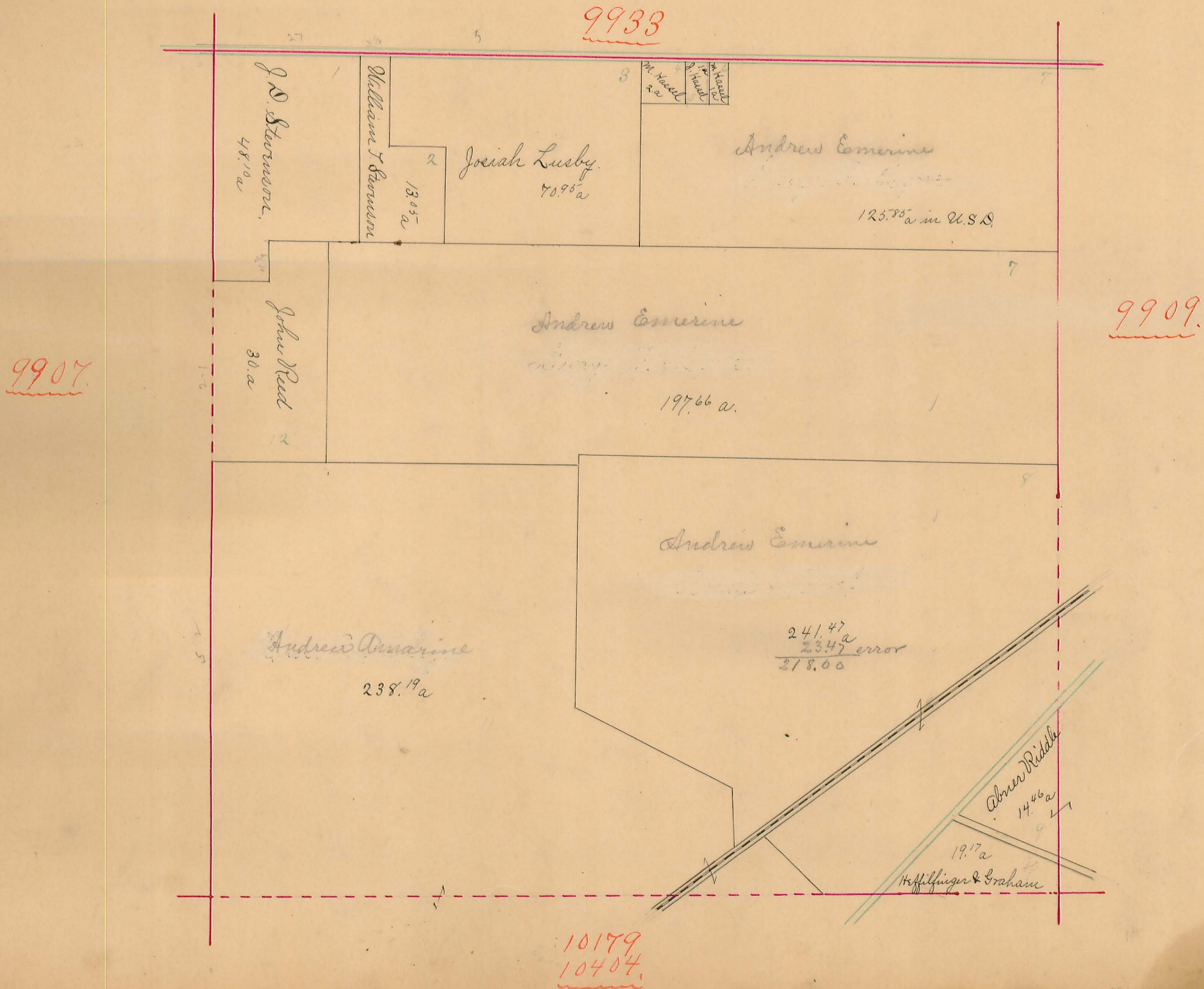
Acres. Original Proprietor



**RUSHCREEK TOWNSHIP.**

Scale, chains per inch.

Plat of Military Survey No. 9908 Original Quantity Acres. Original Proprietor



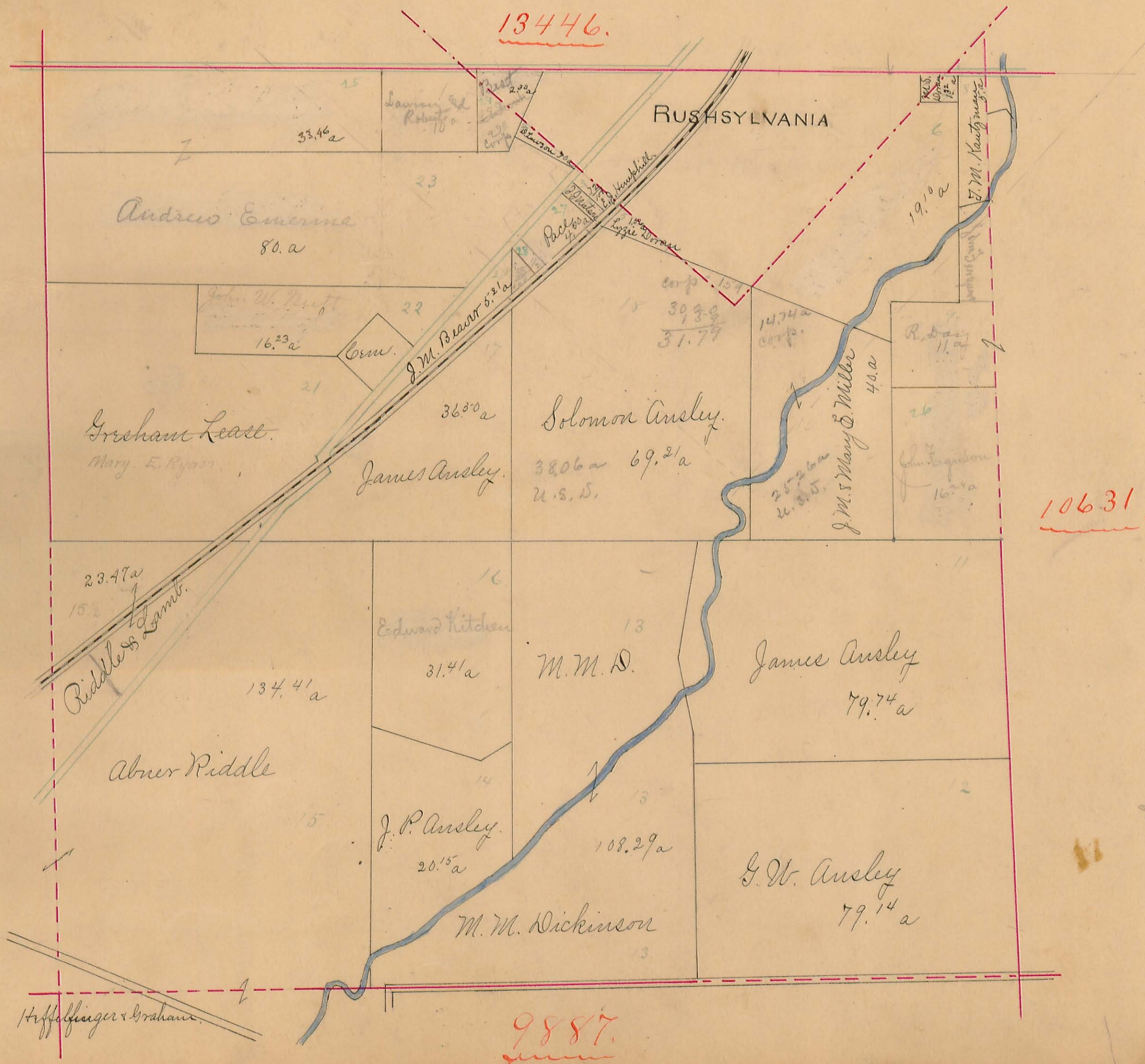
**RUSHCREEK TOWNSHIP.**

Scale, chains per inch.

Plat of Military Survey No. 9909 Original Quantity 1000 Acres. Original Proprietor

*25 = Mary S. Baffel 1/2 a*

9908.



13446.

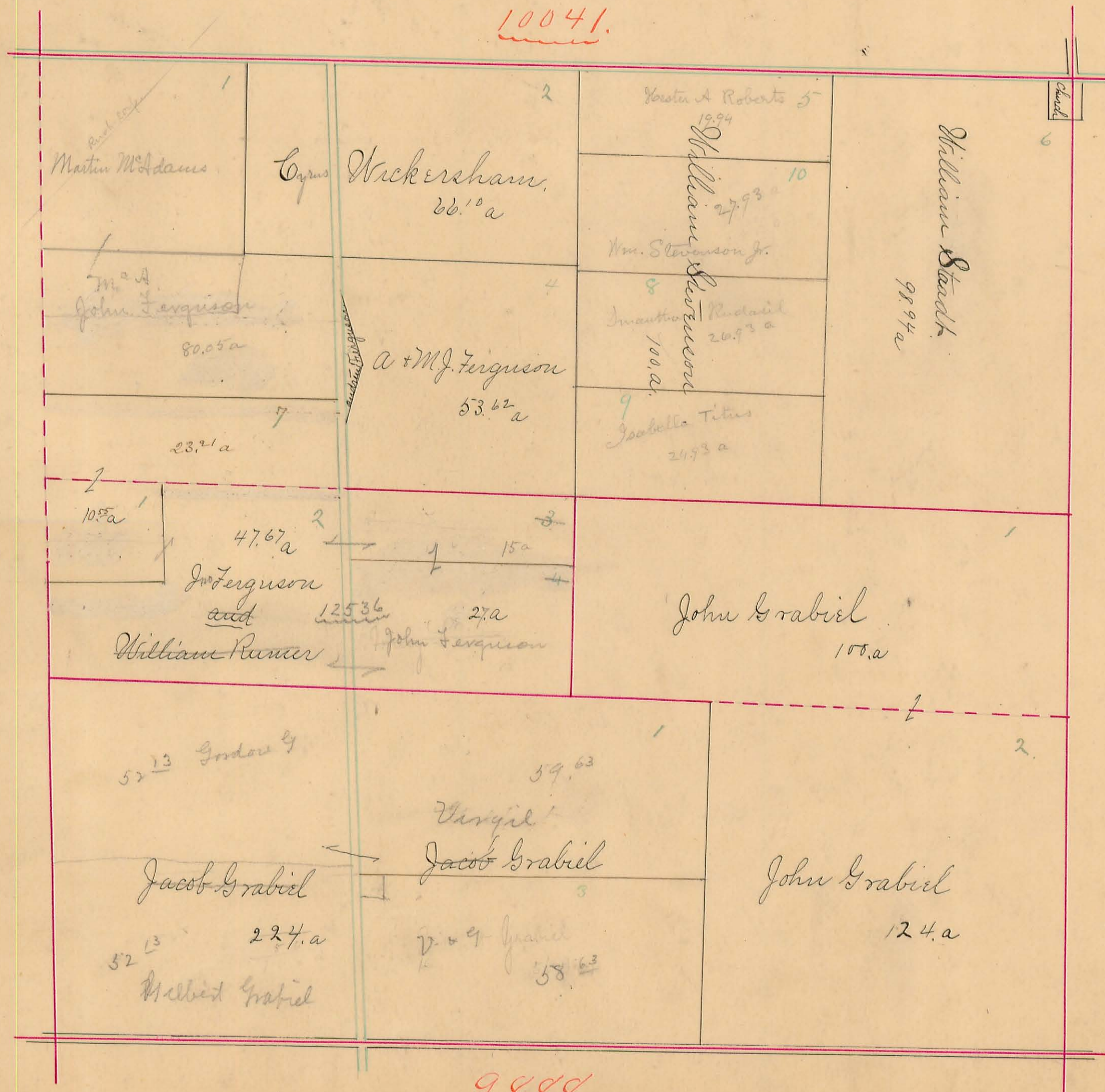
10631.

9887.

**RUSHCREEK TOWNSHIP.**

Scale, chains per inch.

Plat of Military Survey No. 10631 Original Quantity Acres. Original Proprietor  
 12536  
 13709  
 13727



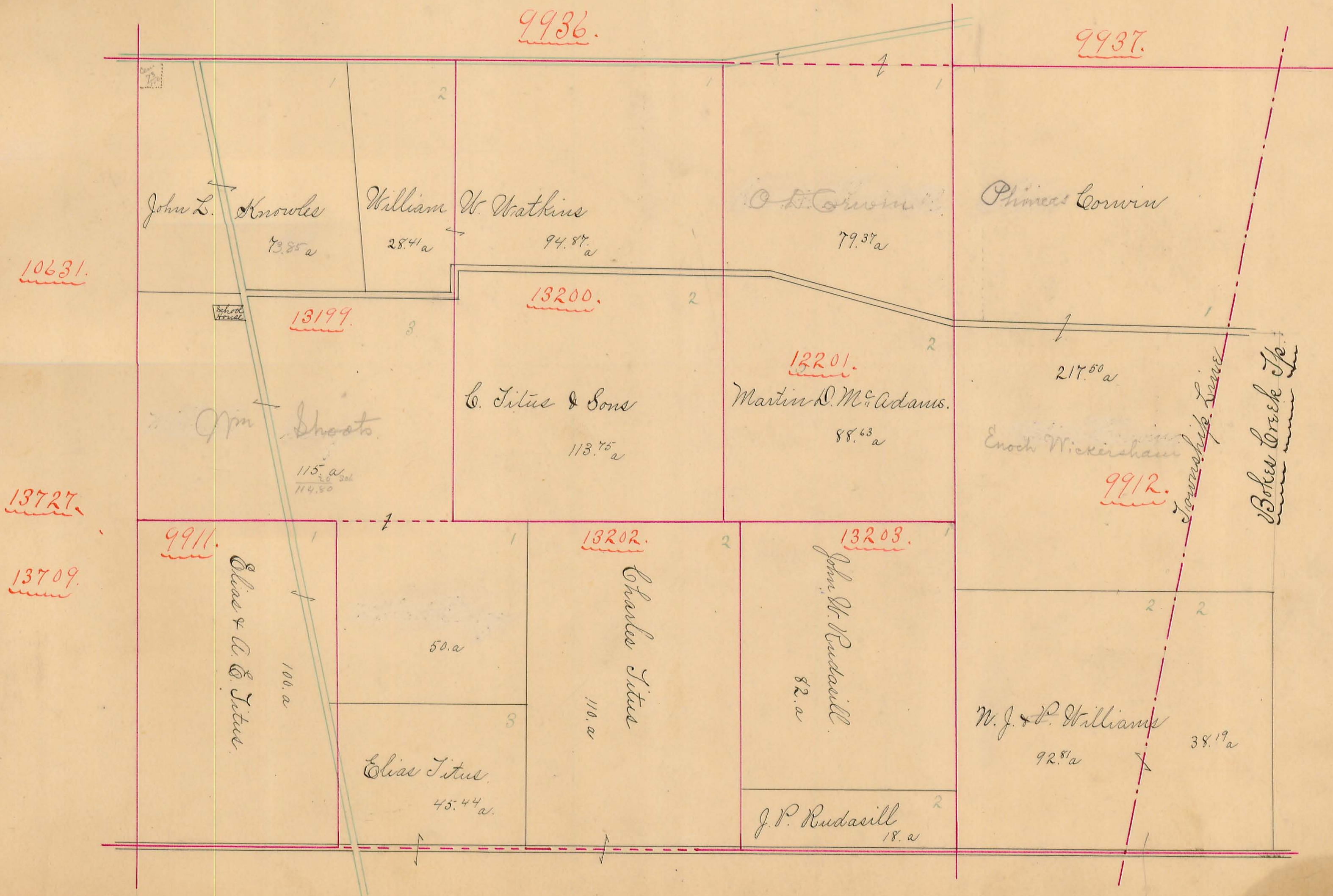
# RUSHCREEK TOWNSHIP.

Scale, chains per inch.

24.

Plat of Military Survey No. **13199** Original Quantity Acres. Original Proprietor

13200  
12201  
9911  
13202  
13203  
9912



RUSHCREEK TOWNSHIP.

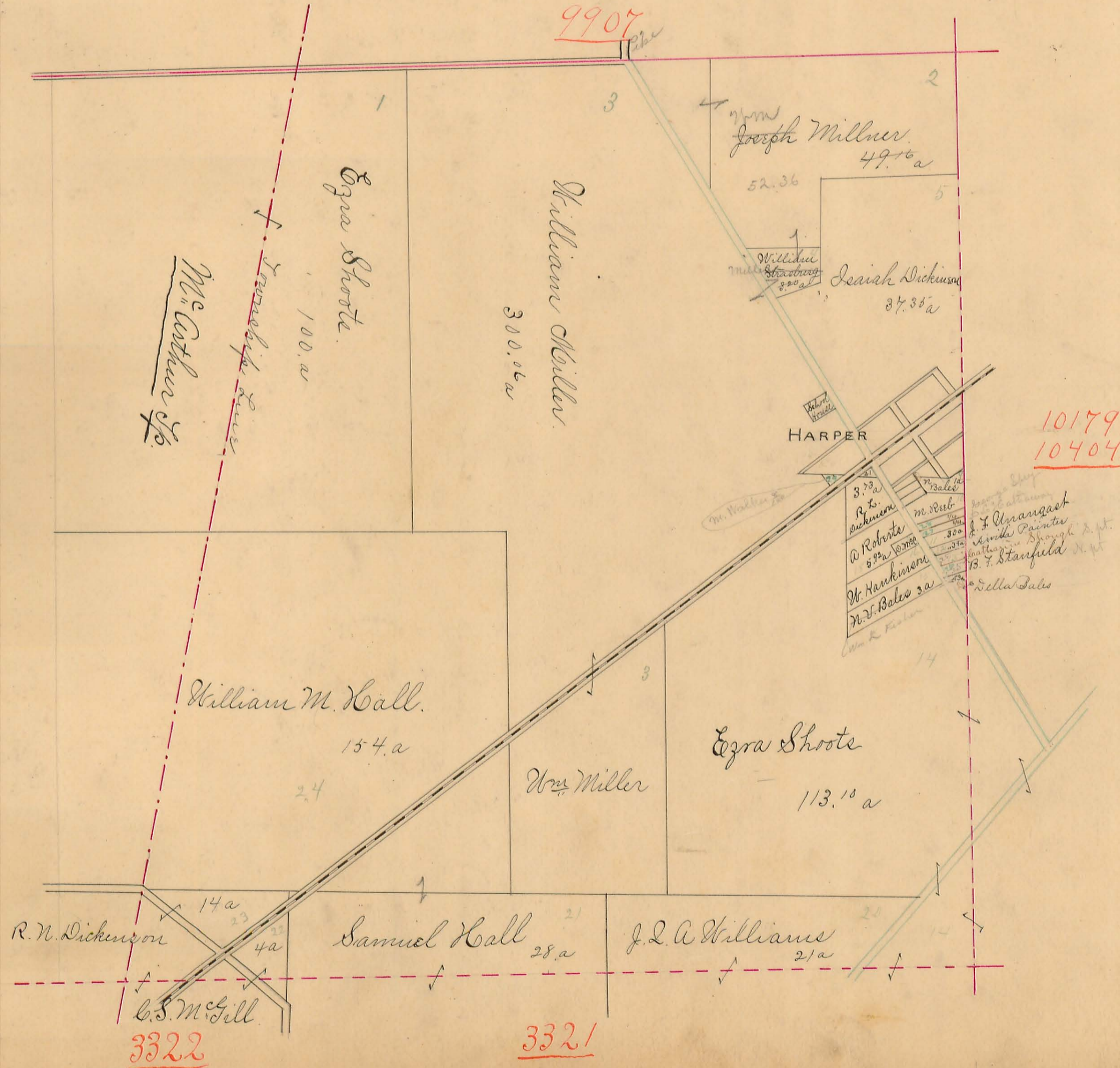
Scale, 10 chains per inch.

25

Plat of Military Survey No. 9885 Original Quantity

Acres. Original Proprietor

29 - Margaret Walker Trs

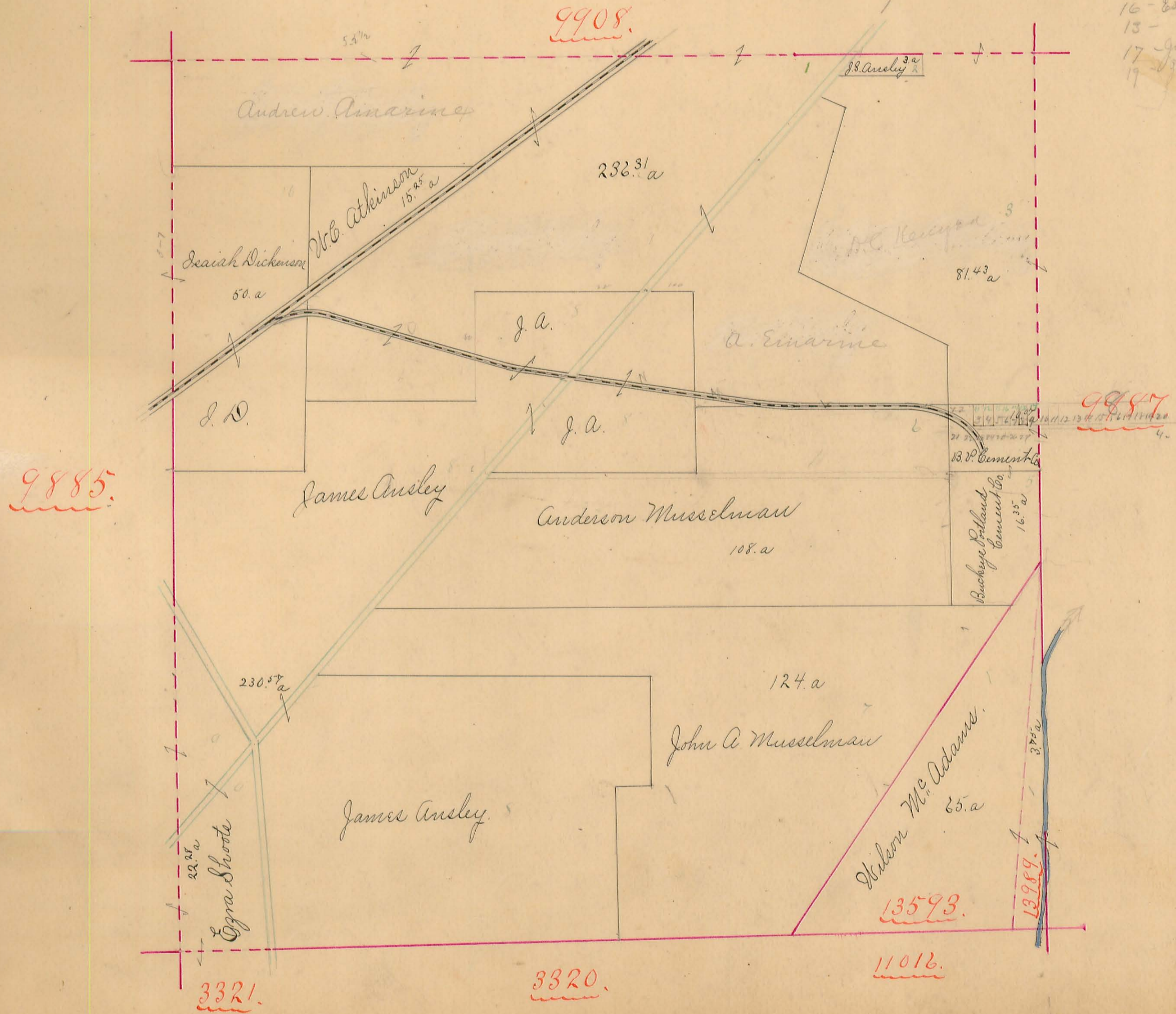


# RUSHCREEK TOWNSHIP.

Scale, chains per inch.

Plat of Military Survey No.  $\begin{cases} 10179 \\ 10404 \\ 13593 \\ 13989 \end{cases}$  Original Quantity Acres. Original Proprietor

- 11 - Jm & Mary Williams  $\frac{1}{4}$  a
- 12 - Homer & Jennie Antrim  $\frac{1}{4}$  a
- 18 - Mollie Vandorson  $\frac{1}{4}$  a
- 15 - Perry Badinger  $\frac{1}{4}$  a
- 16 - Esther Vandorn  $\frac{1}{4}$  a
- 13 - W. Hamilton Shue  $\frac{1}{4}$  a
- 17 - Joseph Stalbrack  $\frac{1}{4}$  a
- 19 - John W. & James Davis  $\frac{1}{4}$  a



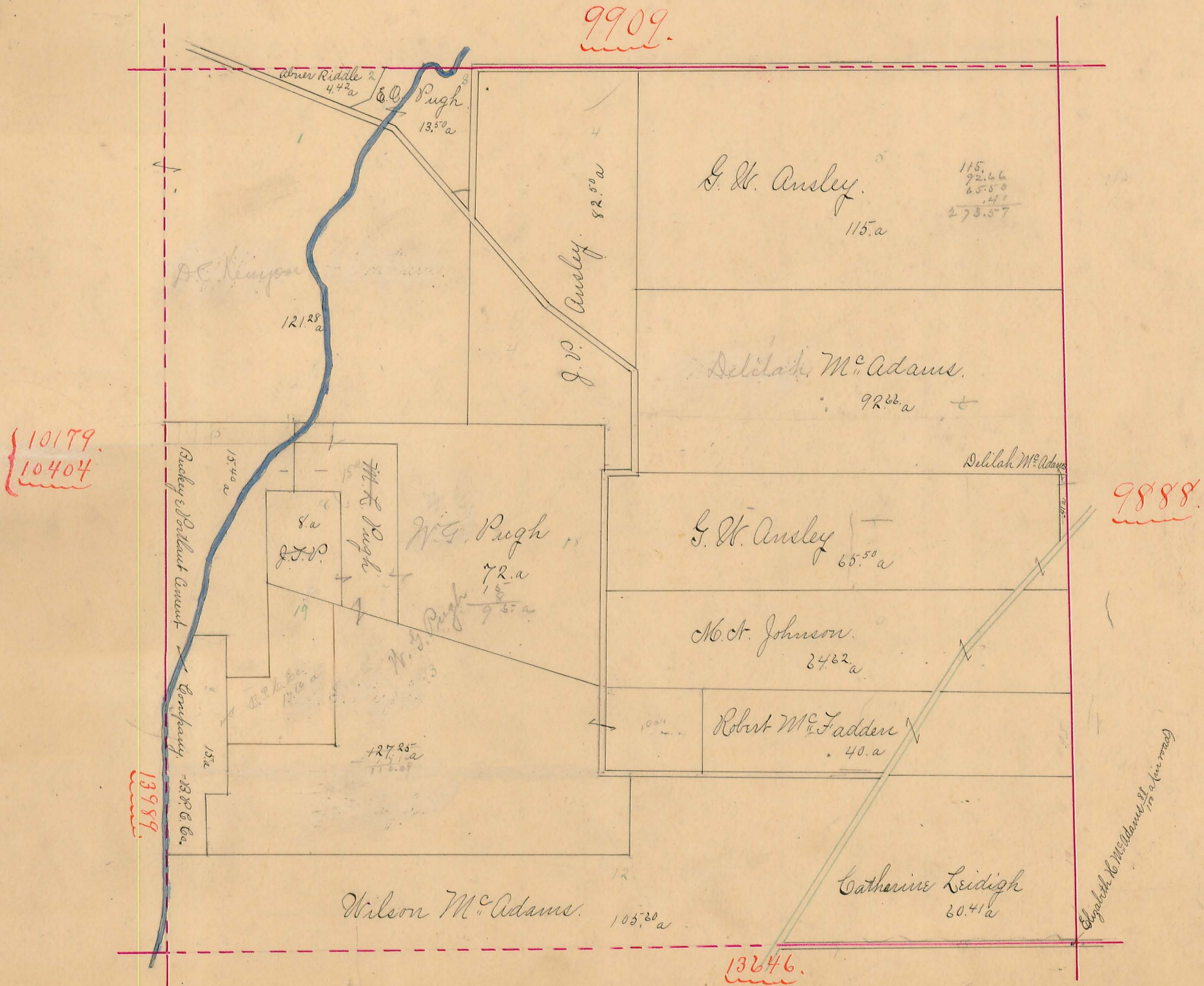
# RUSHCREEK TOWNSHIP.

Scale, chains per inch.

27.

Plat of Military Survey No. 9887 Original Quantity

Acres. Original Proprietor



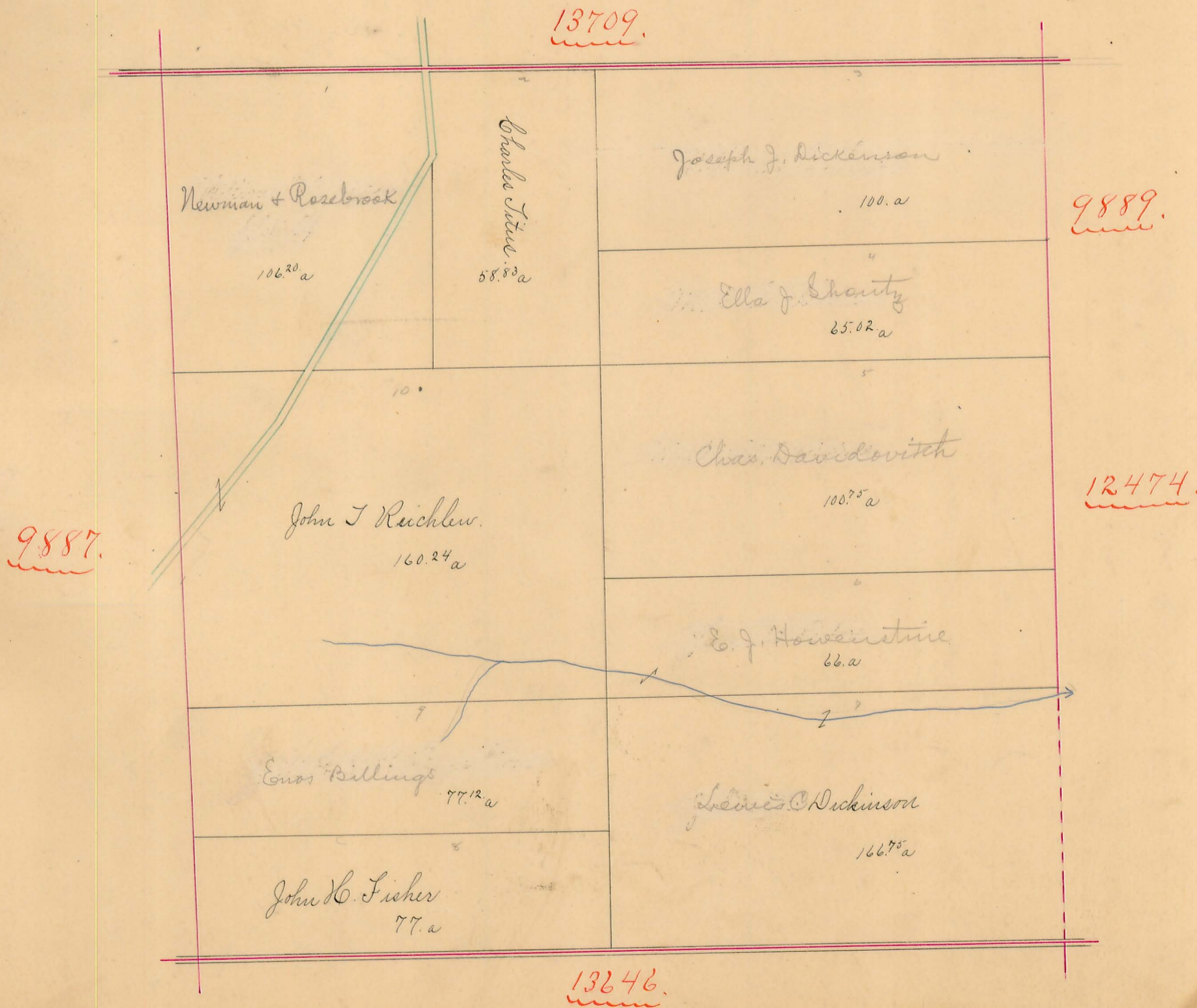


**RUSHCREEK TOWNSHIP.**

Scale, chains per inch.

28'

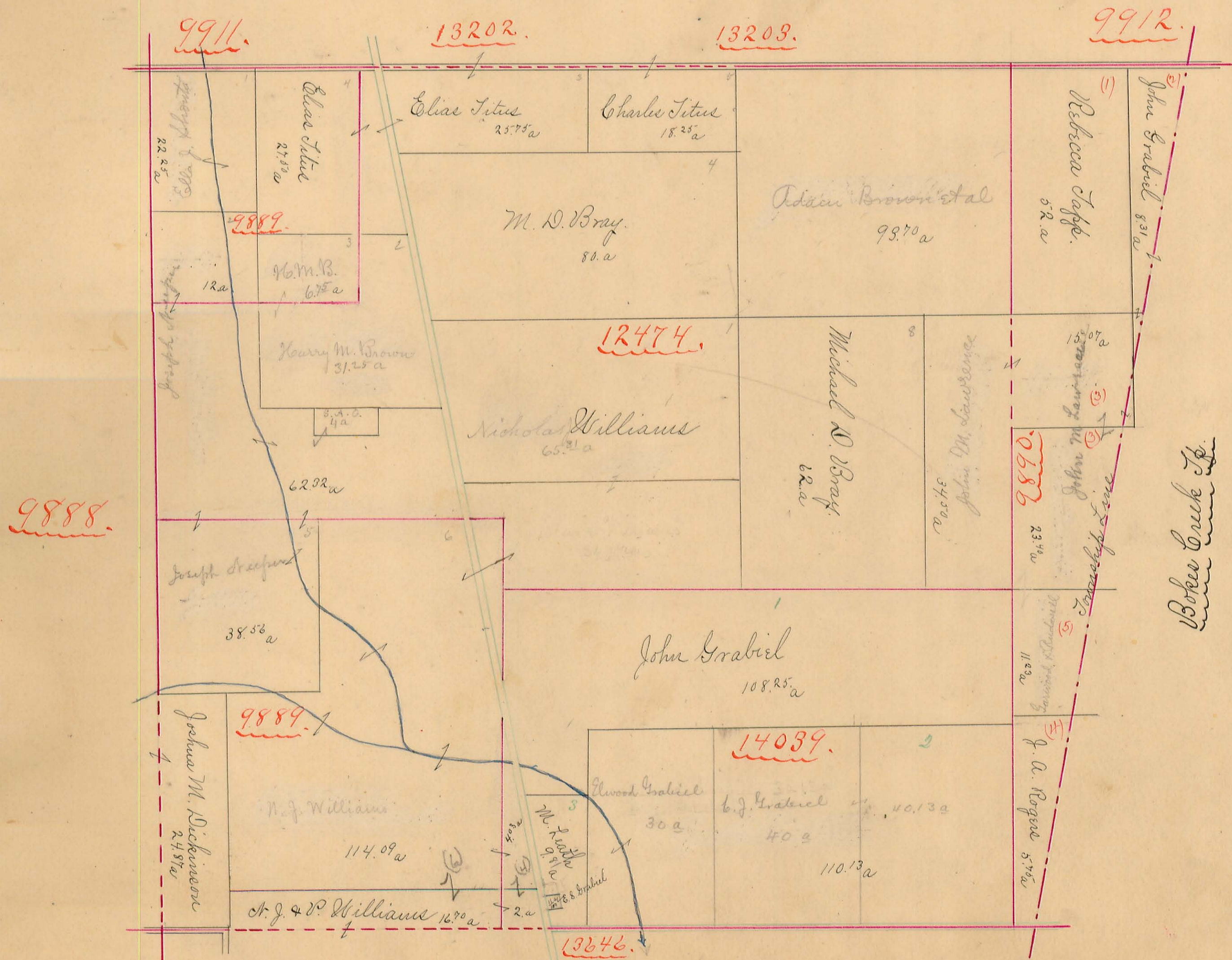
Plat of Military Survey No. 9888 Original Quantity 1000 Acres. Original Proprietor C. Porterfield.



**RUSHCREEK TOWNSHIP.**

Scale, chains per inch.

Plat of Military Survey No.	Original Quantity	Acres.	Original Proprietor
9889			
9889			
12474			
14039			
9890			

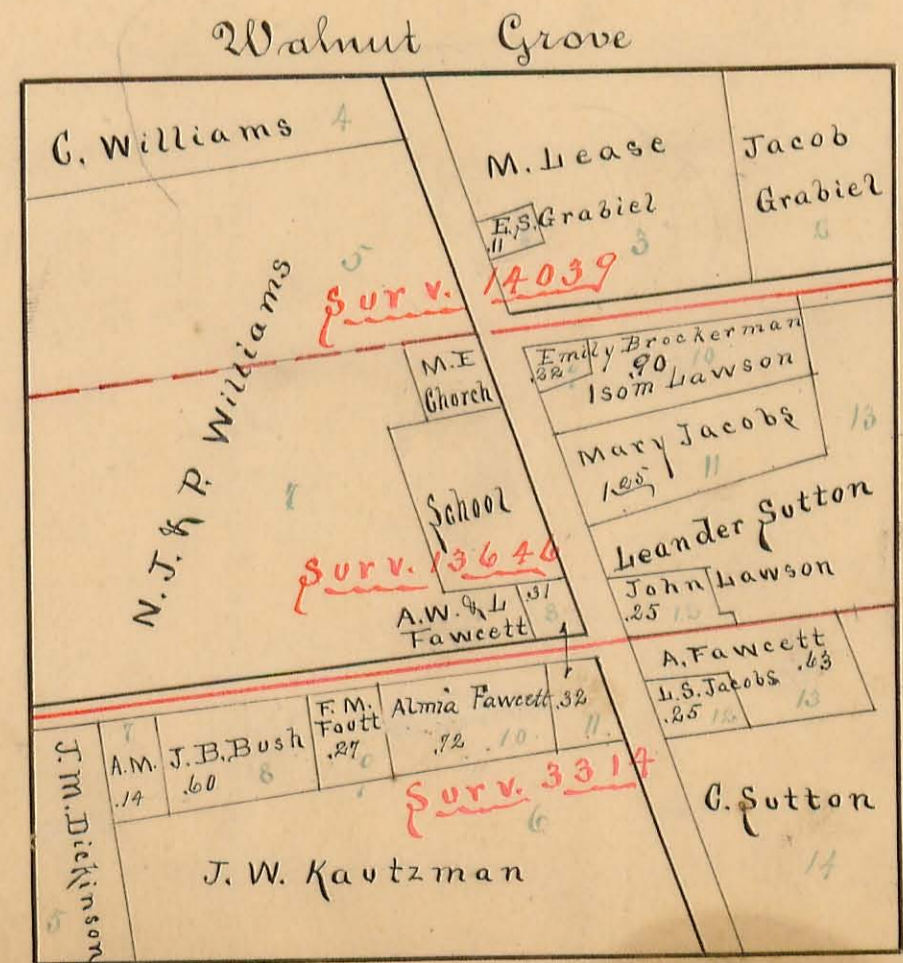
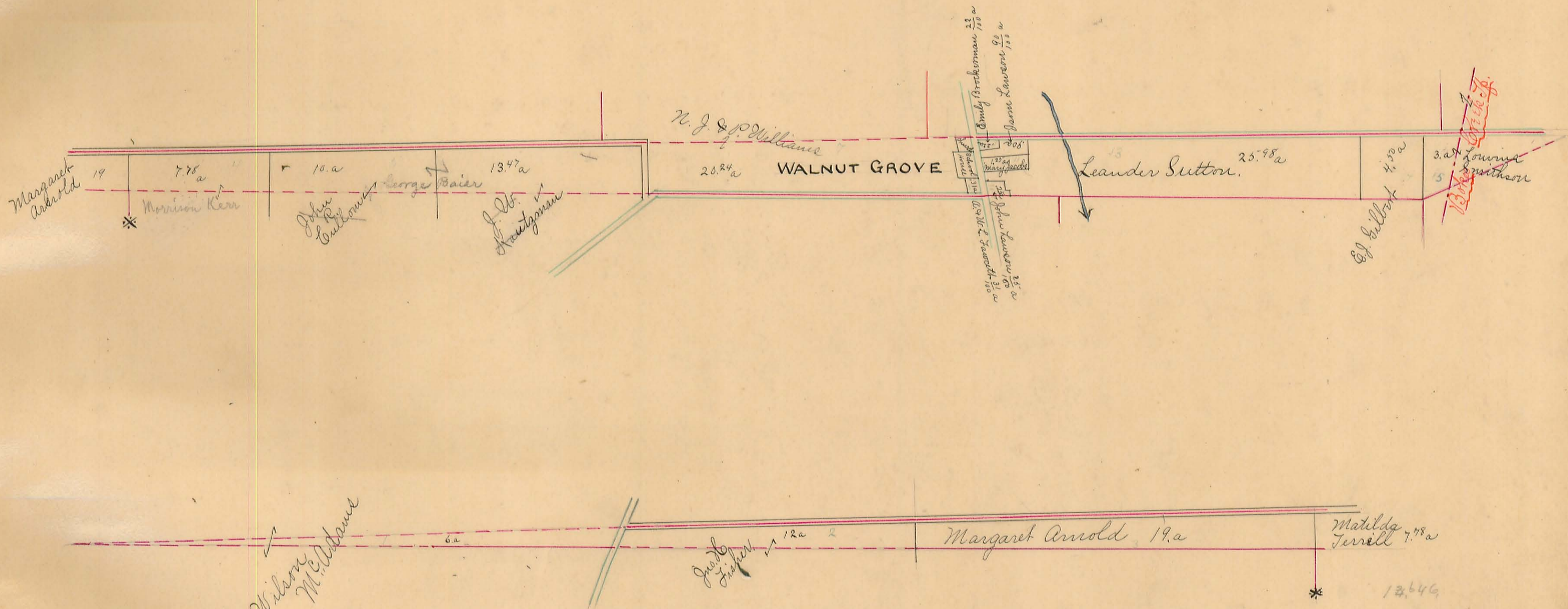


# RUSHCREEK TOWNSHIP.

Scale, chains per inch.

30

Plat of Military Survey No. 13646 Original Quantity 69 Acres. Original Proprietor



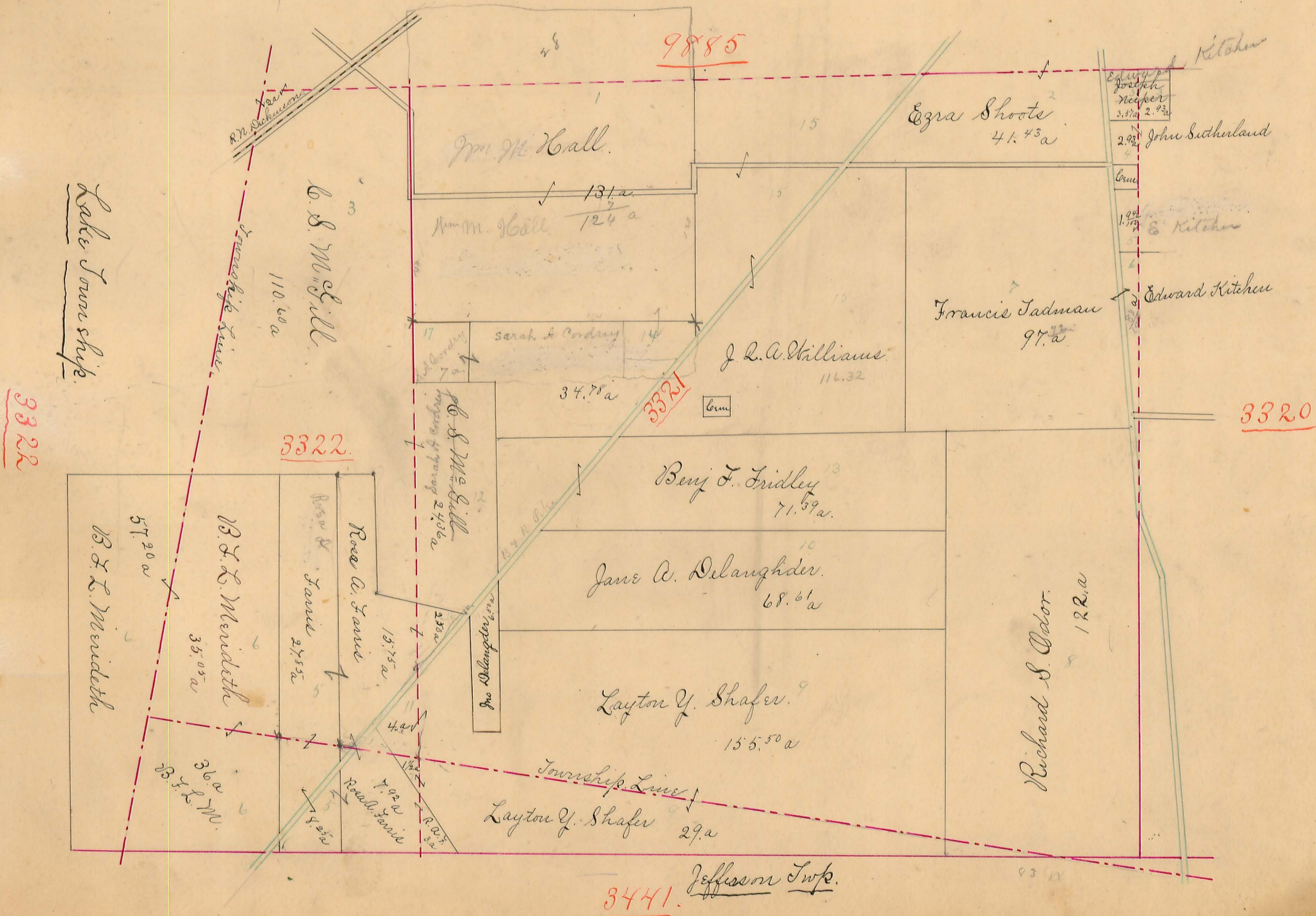
- 8. Mr. Adams. Martin
- 11. Antion Sarah & Rudolph Carrie
- 12. Albert Fawcett
- 13. Archy Fawcett - Alice his daughter
- 9. John Short
- 7. John A. Rodgers
- 3. J. W. Kautzman
- 2. E. L. Graybill
- 12. John Lawson

# RUSHCREEK TOWNSHIP.

Scale, 10 chains per inch.

Plat of Military Survey No. 3322 Original Quantity  
3321

Acres. Original Proprietor



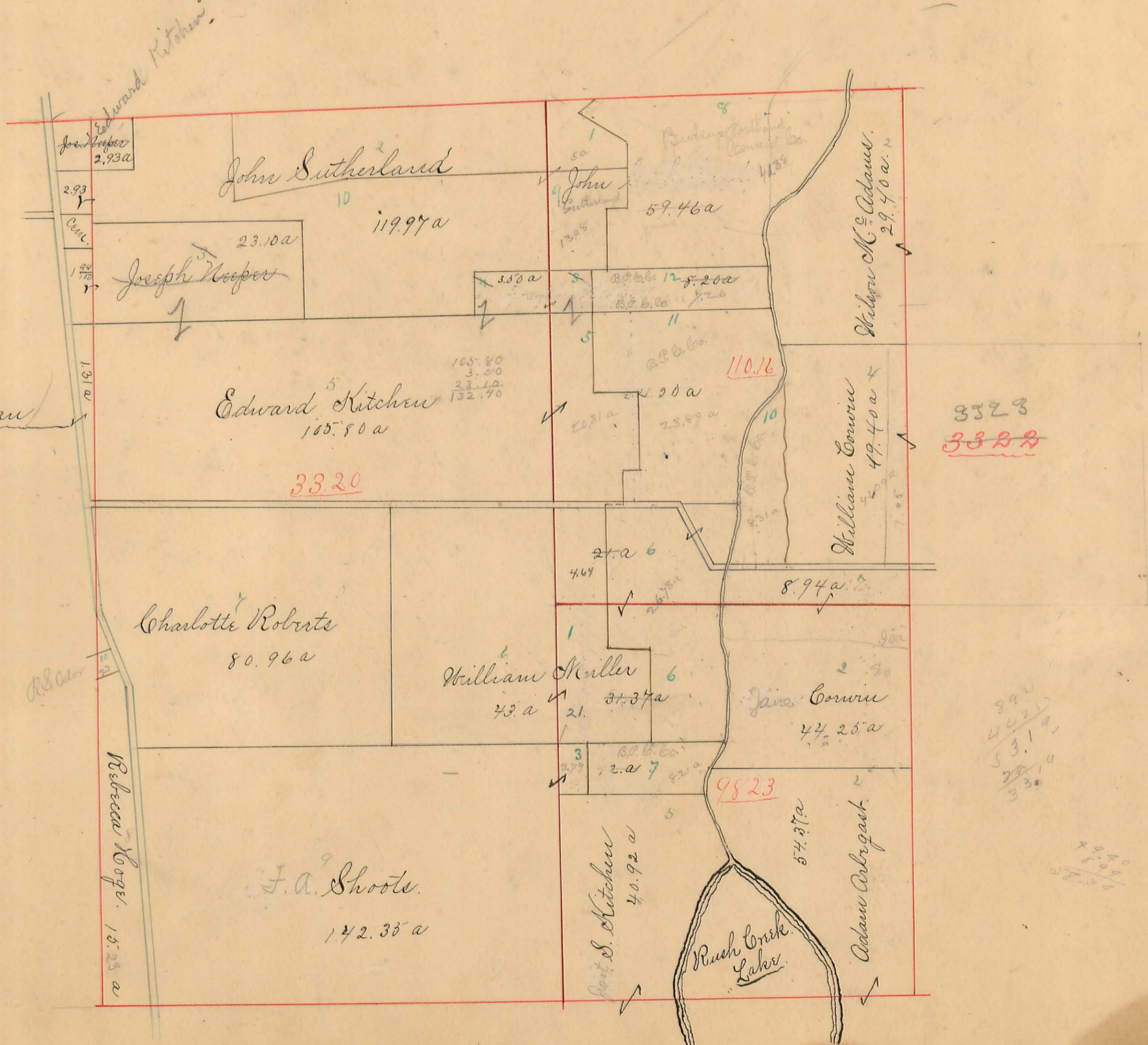
# RUSHOREEK TOWNSHIP.

Scale, 10 chains per inch.

Plat of Military Survey No. 3320 Original Quantity

Acres. Original Proprietor

11016  
9823



3321

3323

9823

192  
32  
216

49.40  
48.94  
49.25  
102.59

4900 37.29  
7.00  
40.29  
8.00  
48.29  
1.00  
49.29

890  
402  
53.14  
20.14  
330

49.40  
48.94  
49.25  
102.59

**RUSHCREEK TOWNSHIP.**

Scale, chains per inch.

Plat of Military Survey No. 3323 Original Quantity

Acres. Original Proprietor

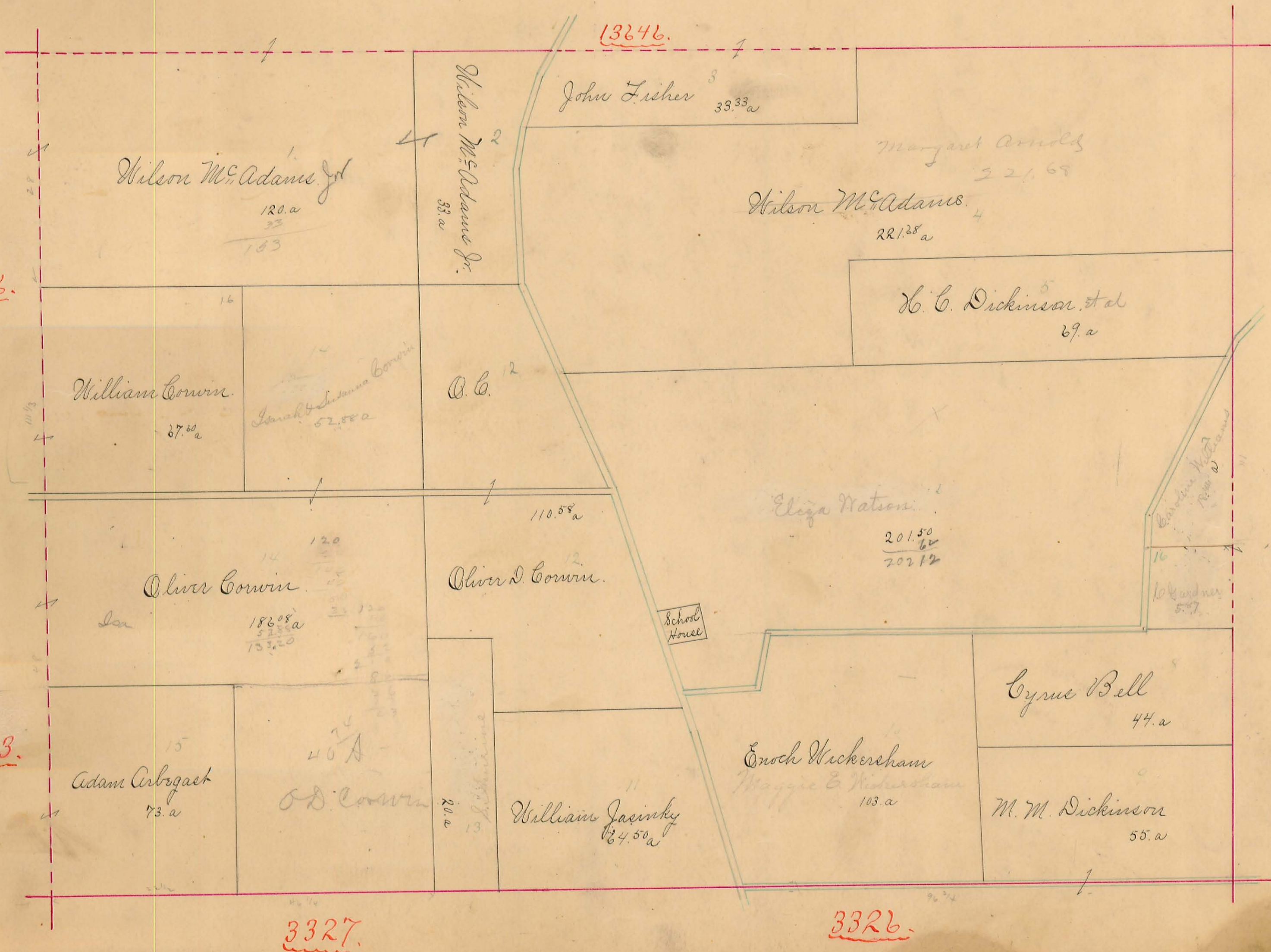
40.74  
120.  
150.74  
133.22  
27.54

11016.

13246.

3314.

9823.



3327.

3326.

# RUSHOREEK TOWNSHIP.

Scale, chains per inch.

Plat of Military Survey No. 3314 Original Quantity

Acres. Original Proprietor

- 7 Andrew Murdoch 28 a
- 8 J. M. South 27 a
- 9 J. M. South 27 a
- 10 George & L. Kaufman 10 1/2 a
- 11 Albrecht Sawett 32 a
- 12 J. W. Kaufman 32 a
- 13 Archibald Sawett 32 a
- 14 16 & 17 Colloch 1 1/2 a



13246.

WALNUT GROVE

3323.

3472.

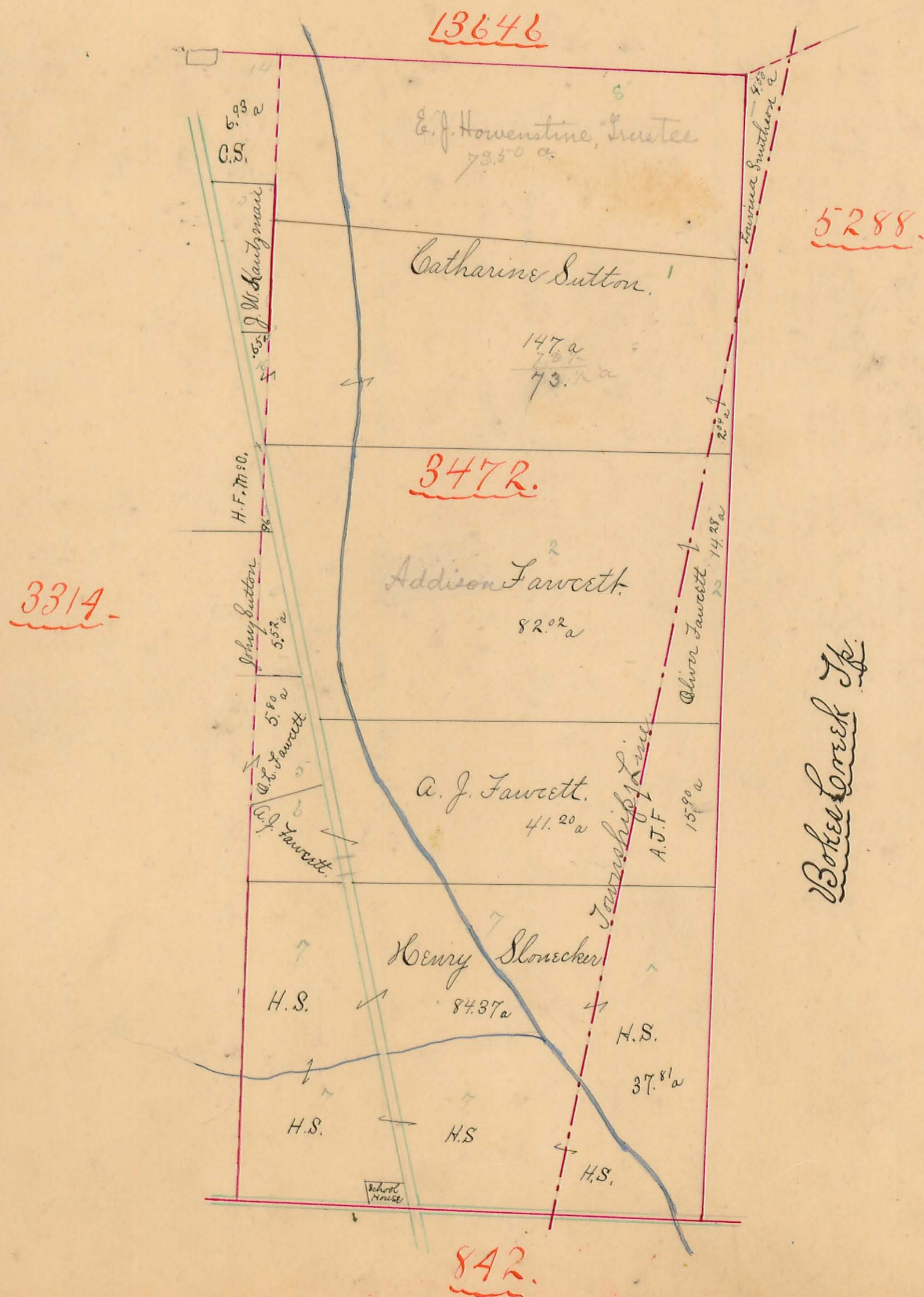
B325.

**RUSHCREEK TOWNSHIP.**

Scale, chains per inch.

35.

Plat of Military Survey No. 3472 Original Quantity 400 Acres. Original Proprietor C. Humphrey.  
5288



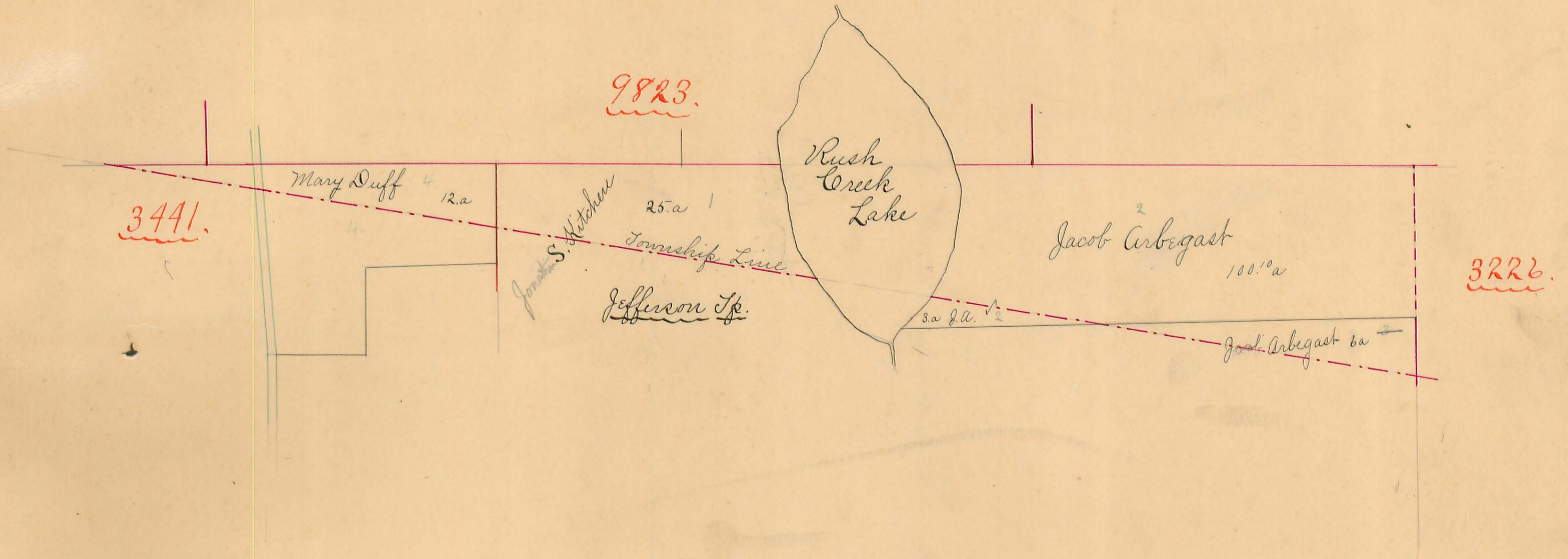


**RUSHCREEK TOWNSHIP.**

Scale, chains per inch.

36

Plat of Military Survey No. 3327 Original Quantity 1000 Acres. Original Proprietor  
3441



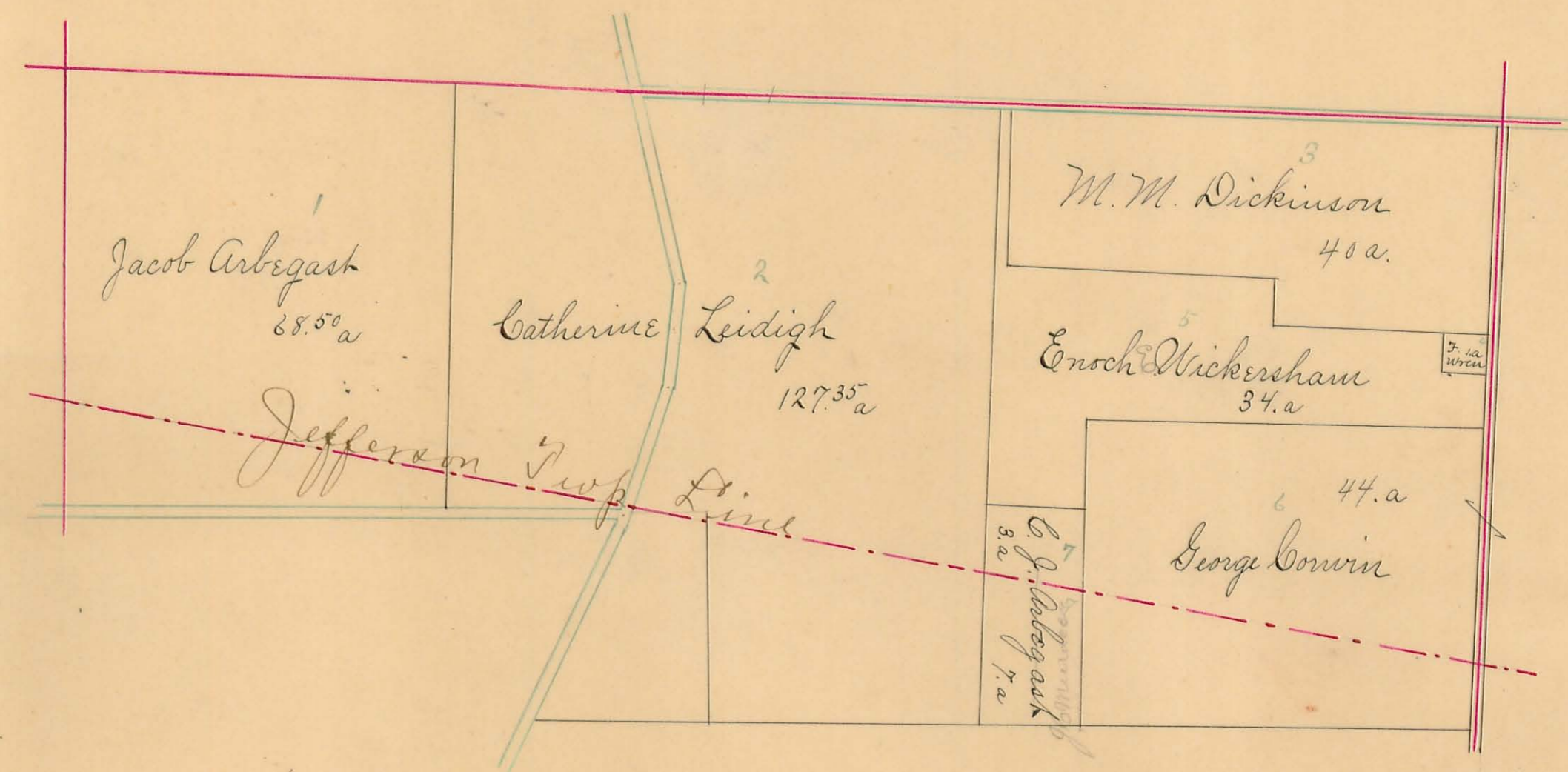
**RUSHOREEK TOWNSHIP.**

Scale, chains per inch.

37

Plat of Military Survey No. 3326 Original Quantity

Acres. Original Proprietor



PLAT of the TOWN of Harper and Big Springs in Rushcreek Township

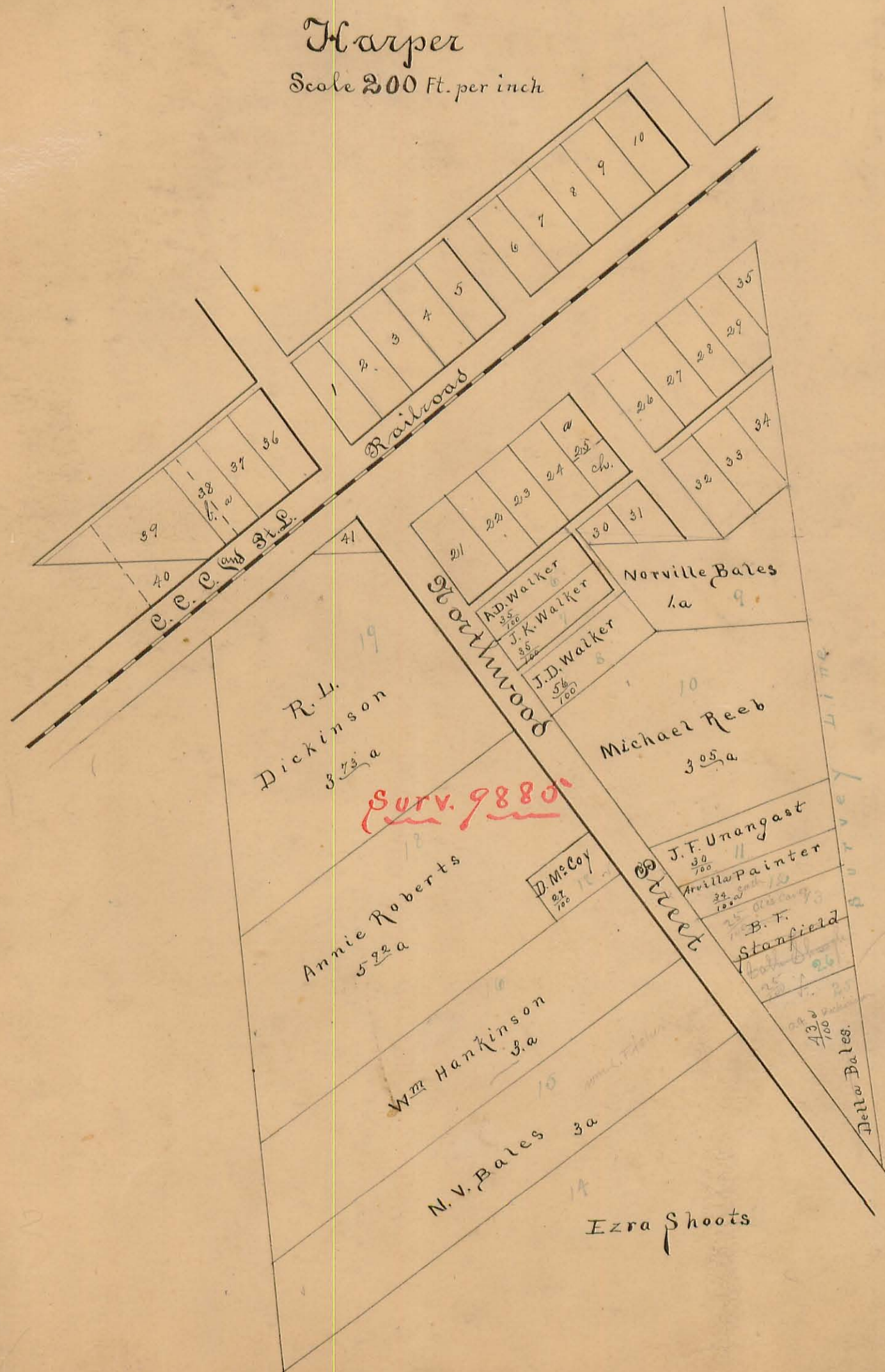
Scale, feet per inch.

25 = 1376 Snell  $\frac{13}{100}$   
 56 = Wm Rumer  $\frac{15}{100}$

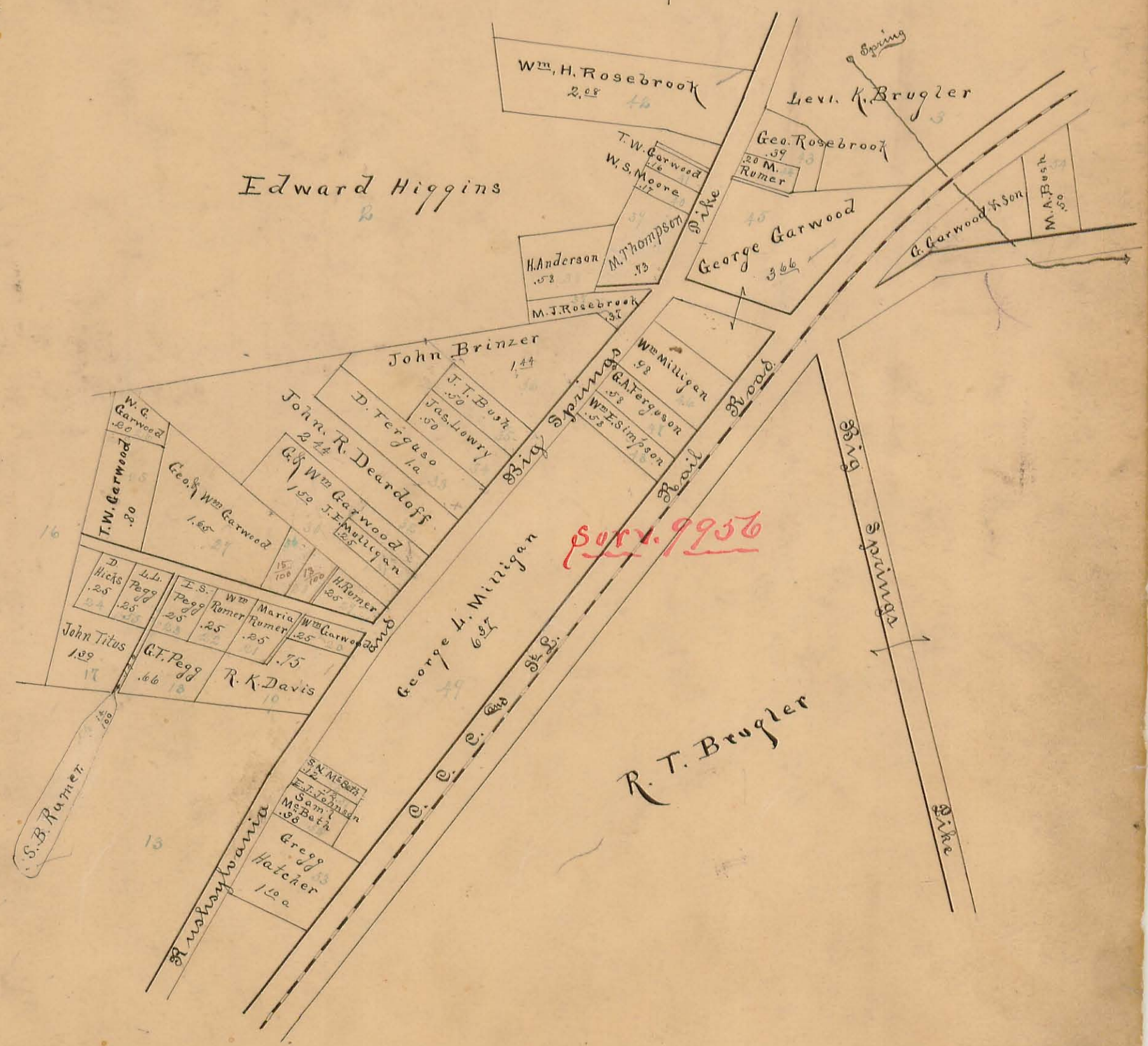
38

70  
 26  
 12  
 34  
 47

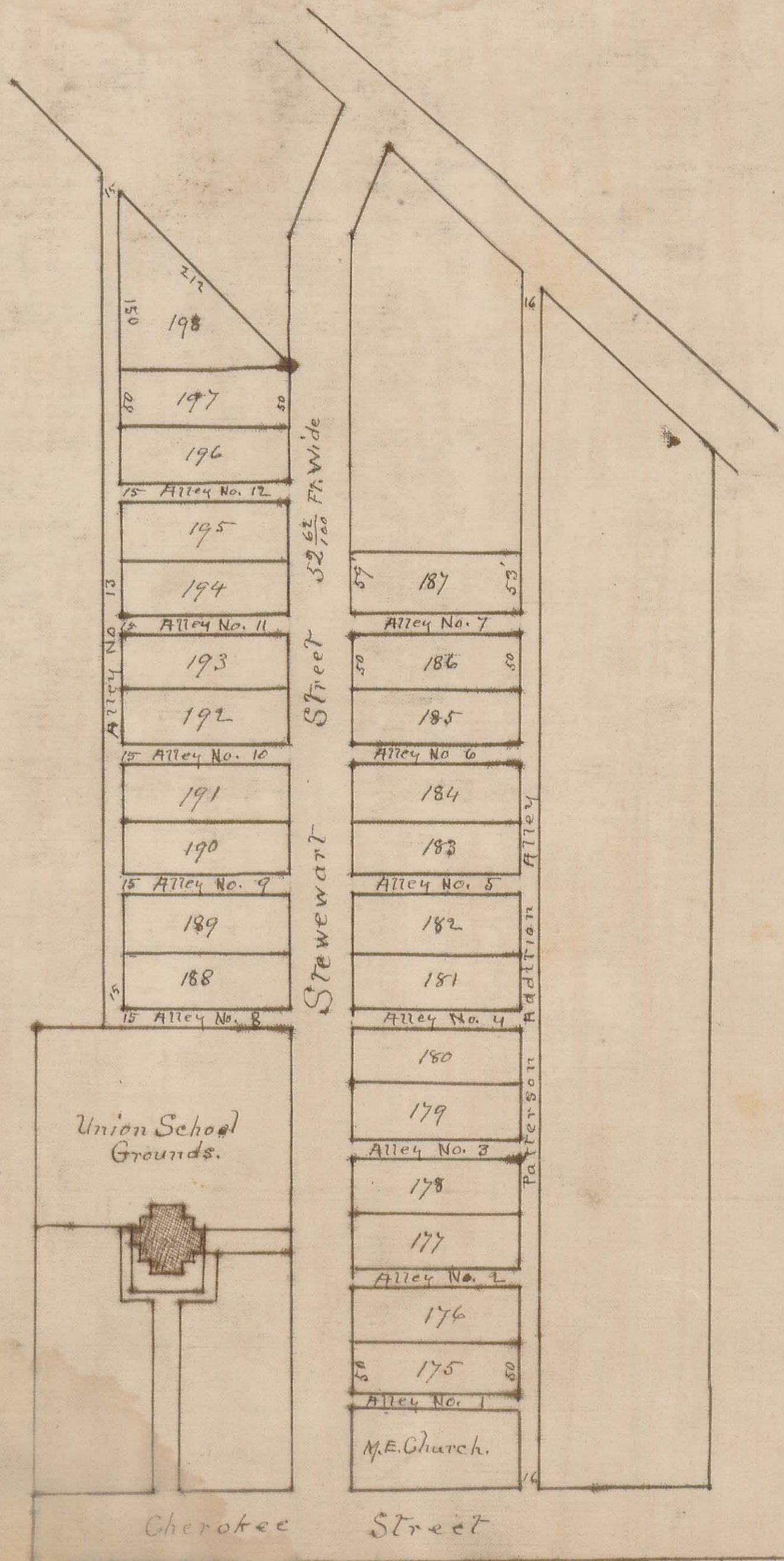
Harper  
 Scale 200 Ft. per inch



Big Springs  
 Scale 16 Rods per inch.



Fawcett & Alexander's  
 ADDITION TO RUSH, PENNSYLVANIA

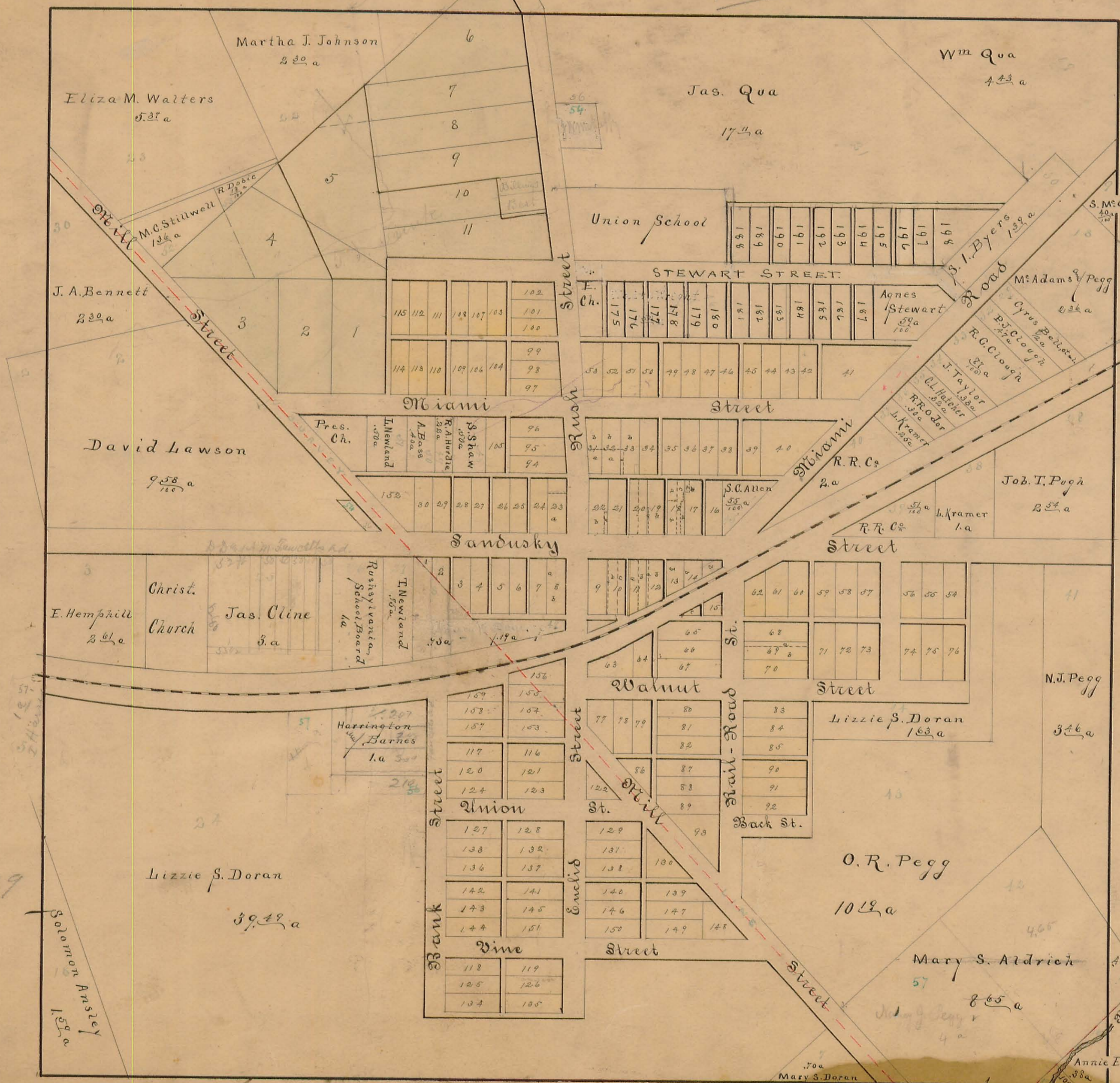


PLAT of the TOWN of *Rushsylvania* in *Rushcreek* Township

Scale, 300 feet per inch.

13446

39



Lot 11 - 13 1/2 feet 57 1/2' N. side  
 10 100' x 150' N. & E. cor.  
 55 135' N. side  
 54 Linnell Bros 16'  
 56 100'

163  
 165  
 1810

13446

34  
 161  
 202  
 37  
 17  
 581

42 Fawcett 2.15  
 42 Shoemaker 2.50

13446

20041

9909

9909

Solomon Ansley  
 139a

Rush Creek  
 300 line

Annie E. Brumm  
 38a  
 M. Lee