

# STOKES

Scale 2 Inches to the Mile


## STOKES TOWNSHIP BUSINESS REFERENCES.

- WM. VAN HORN, Township Trustee and Farmer.
- R. W. CUMMINS, Township Trustee and Farmer.
- I. W. RUSH, Township Treasurer and Farmer.
- J. P. HEFFNER, Township Clerk, Justice of the Peace and Farmer.
- I. F. WHEATLY, Land Appraiser and Farmer.

# STOKES TOWNSHIP.

Scale, 10 chains per inch.

Plat of SECTION No. 7  $\frac{7}{8}$  Range No. 8 Town No. 6

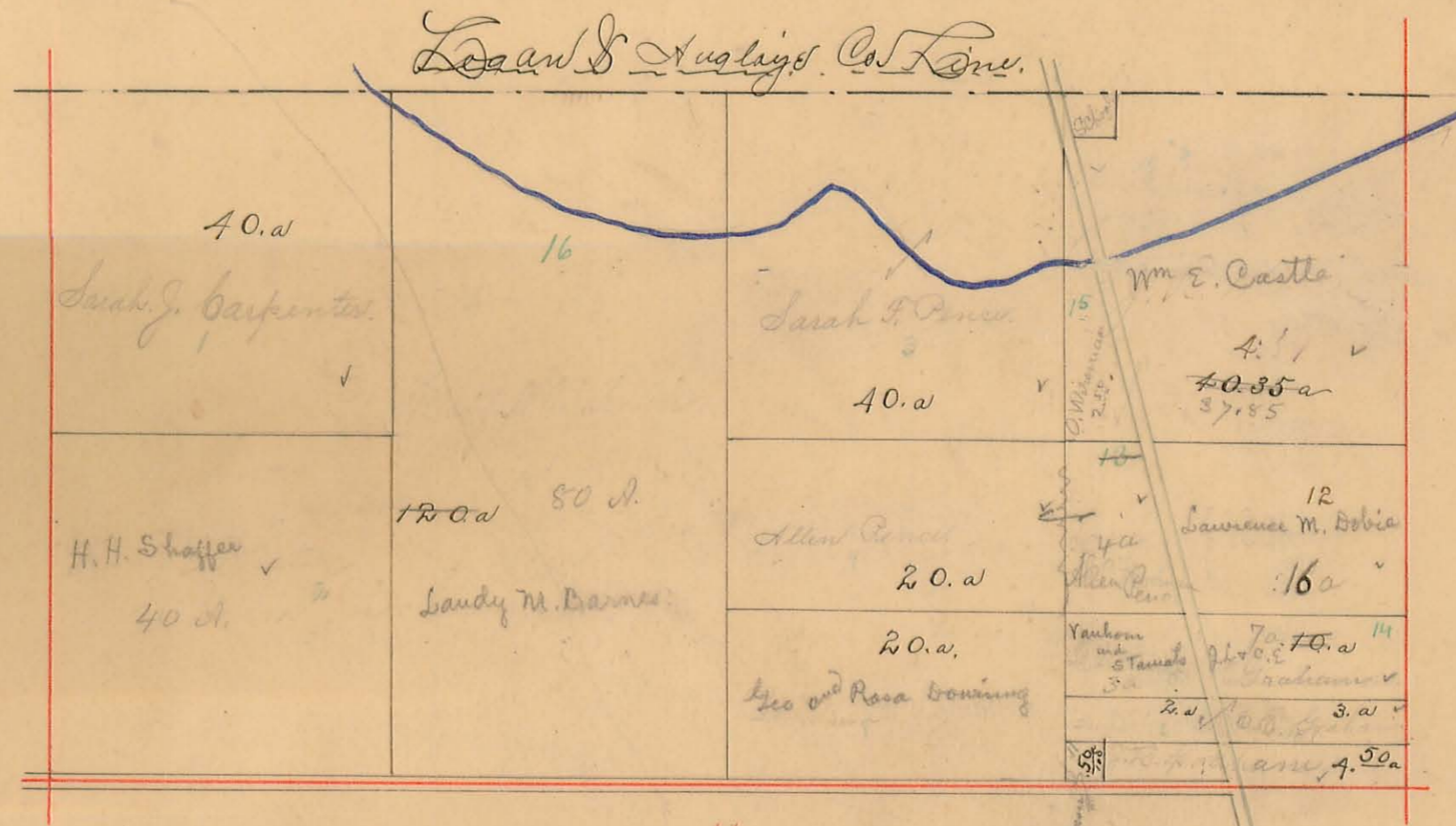


STOKES TOWNSHIP.

Scale, 10 chains per inch.

Plat of SECTION No. 9 Range No. 8 Town No. 6

20.00  
1.95  
18.05



8.

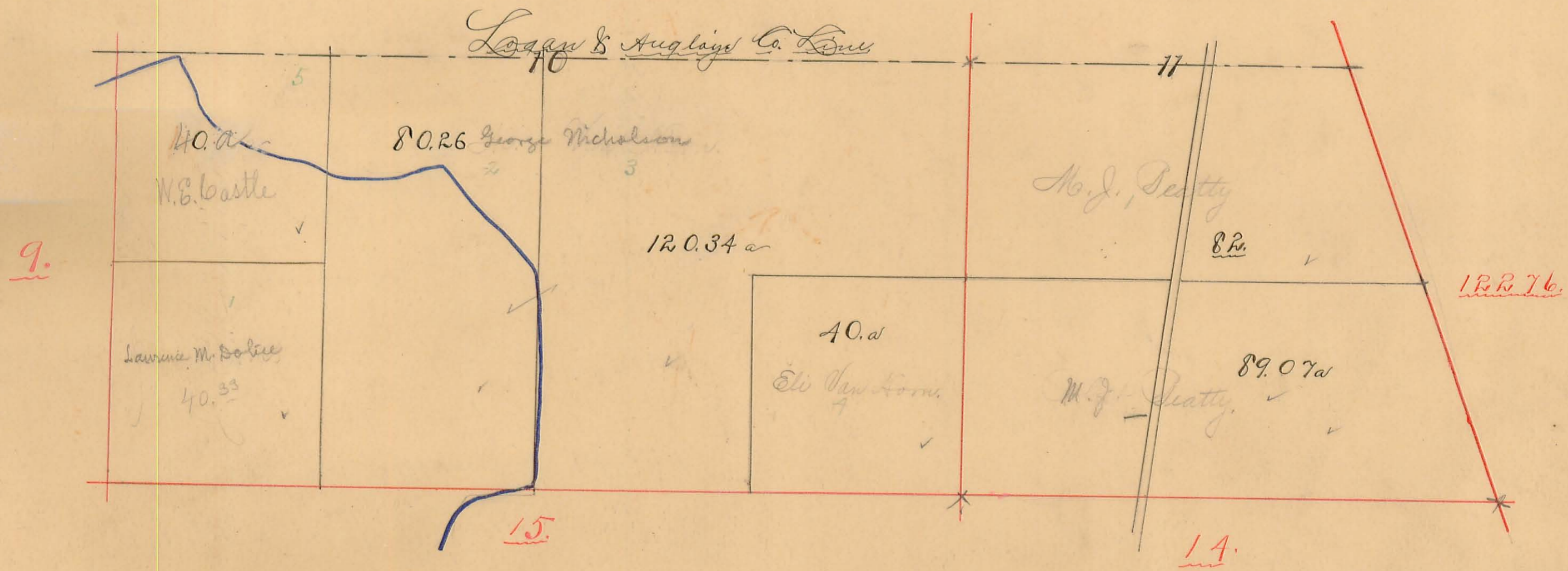
10.

16.

STOKES TOWNSHIP.

Scale, 10 chains per inch.

Plat of SECTION No. 10 & 11 Range No. 8 Town No. 6

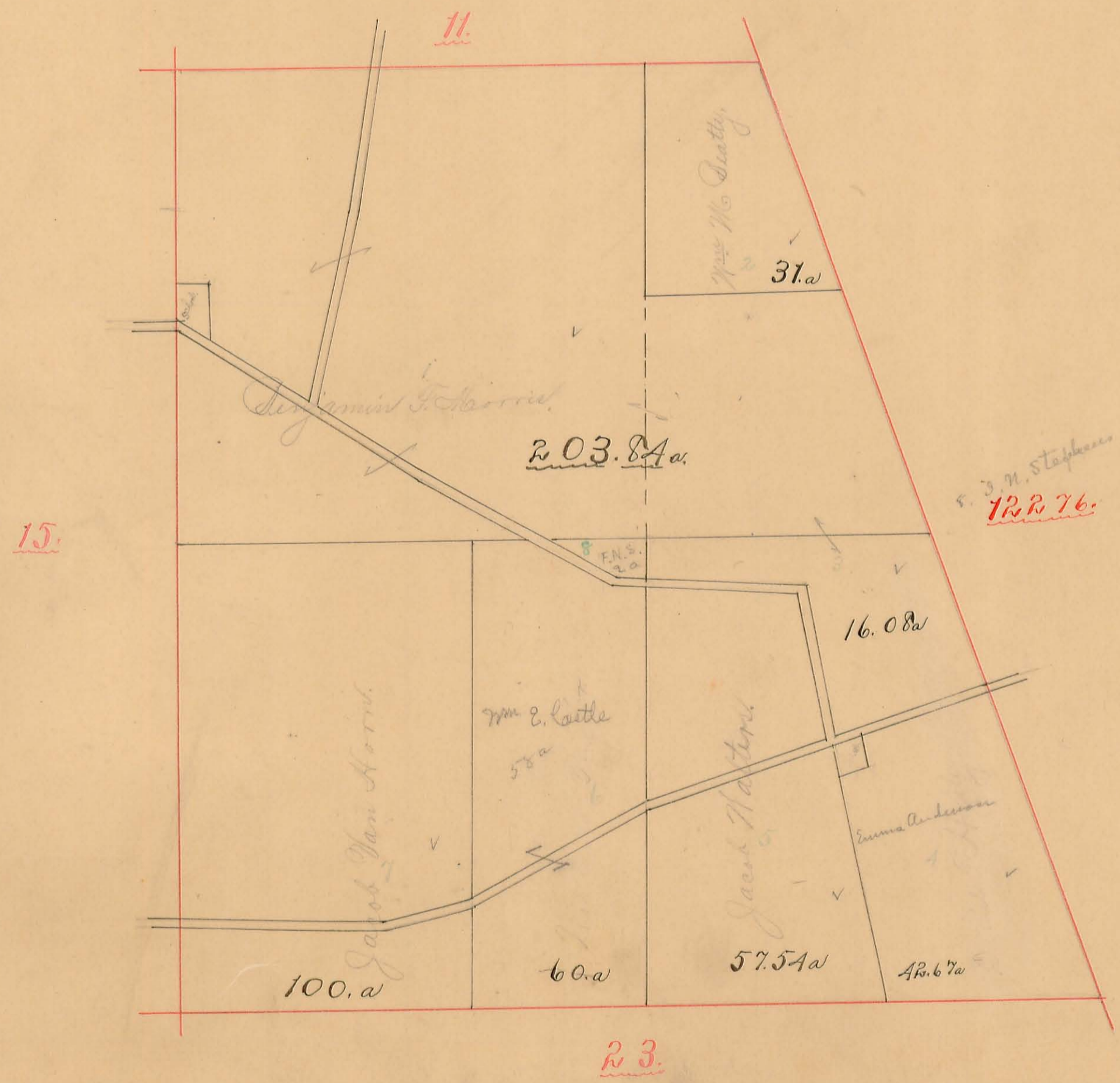


# STOKES TOWNSHIP.

Scale, 10 chains per inch.

4

Plat of SECTION No. 14 Range No. 8 Town No. 6



STOKES TOWNSHIP.

Scale, 10 chains per inch.

Plat of SECTION No. 15 Range No. 8 Town No. 6

11 = James Moore 1.16 a.



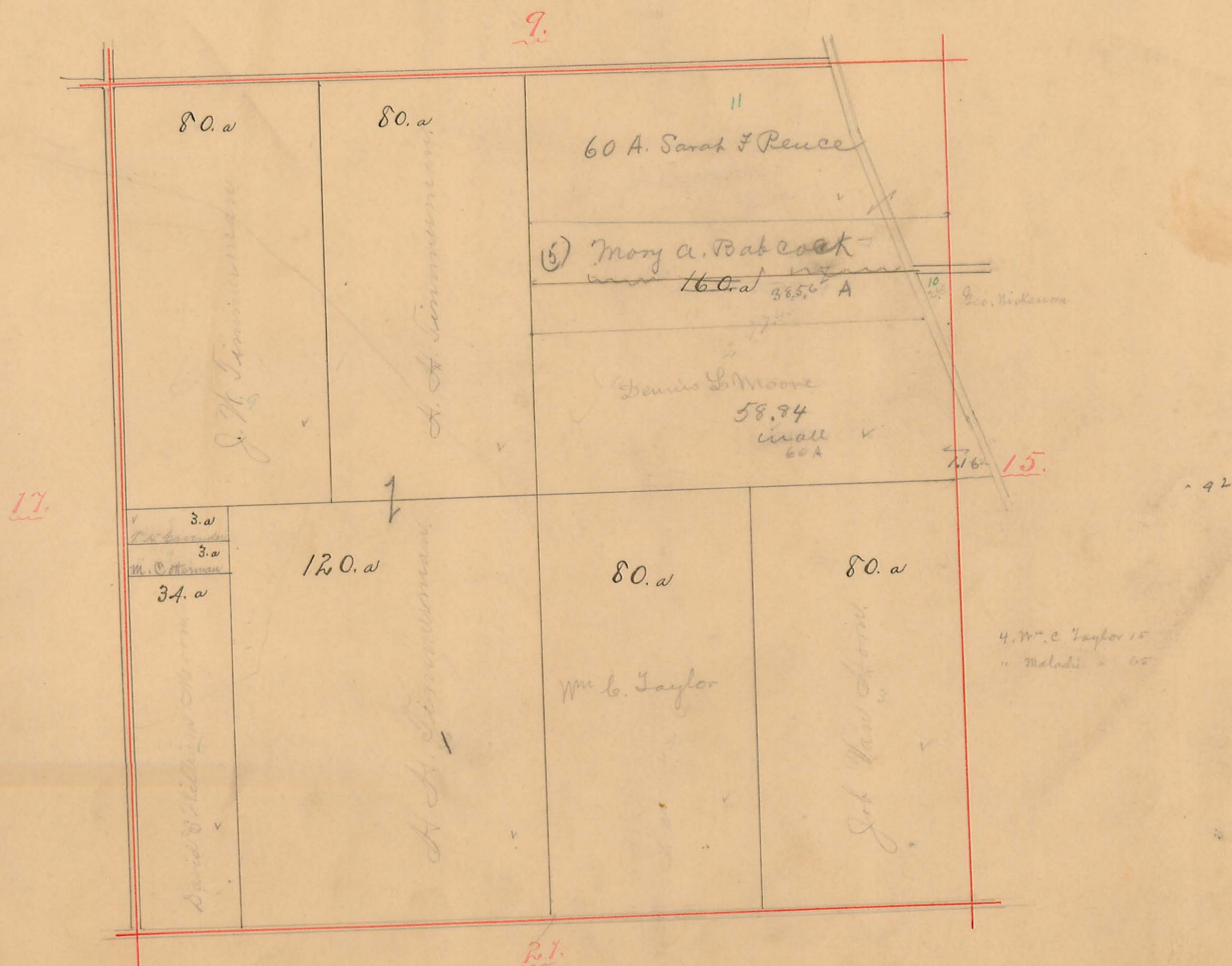
# STOKES TOWNSHIP, 1890

Scale, 10 chains per inch.

6.

Plat of SECTION No. 16 Range No. 8 Town No. 6

10 = Ai Vanhorn 20 a

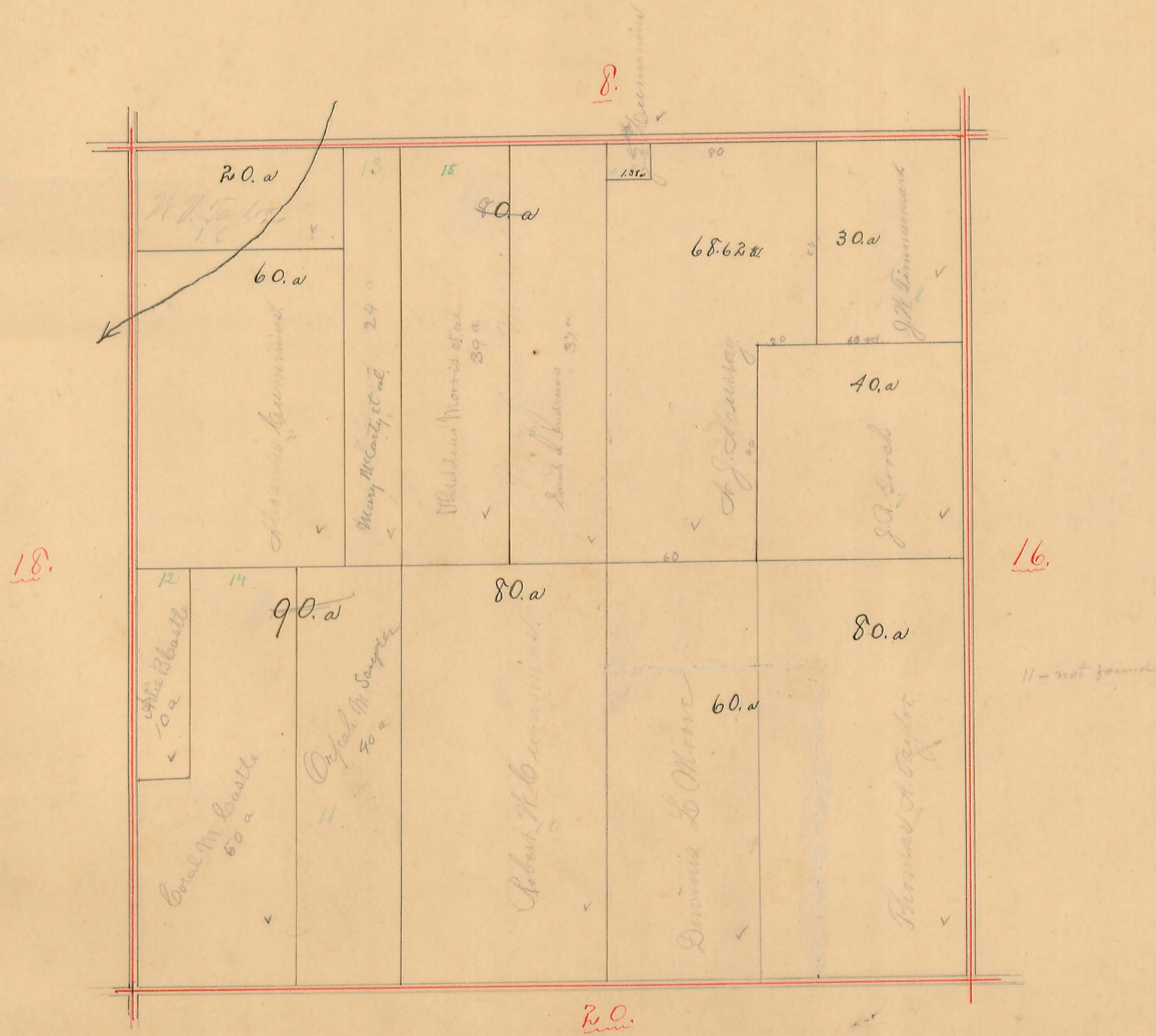




STOKES TOWNSHIP.

Scale, 10 chains per inch.

Plat of SECTION No. 17 Range No. 8 Town No. 6

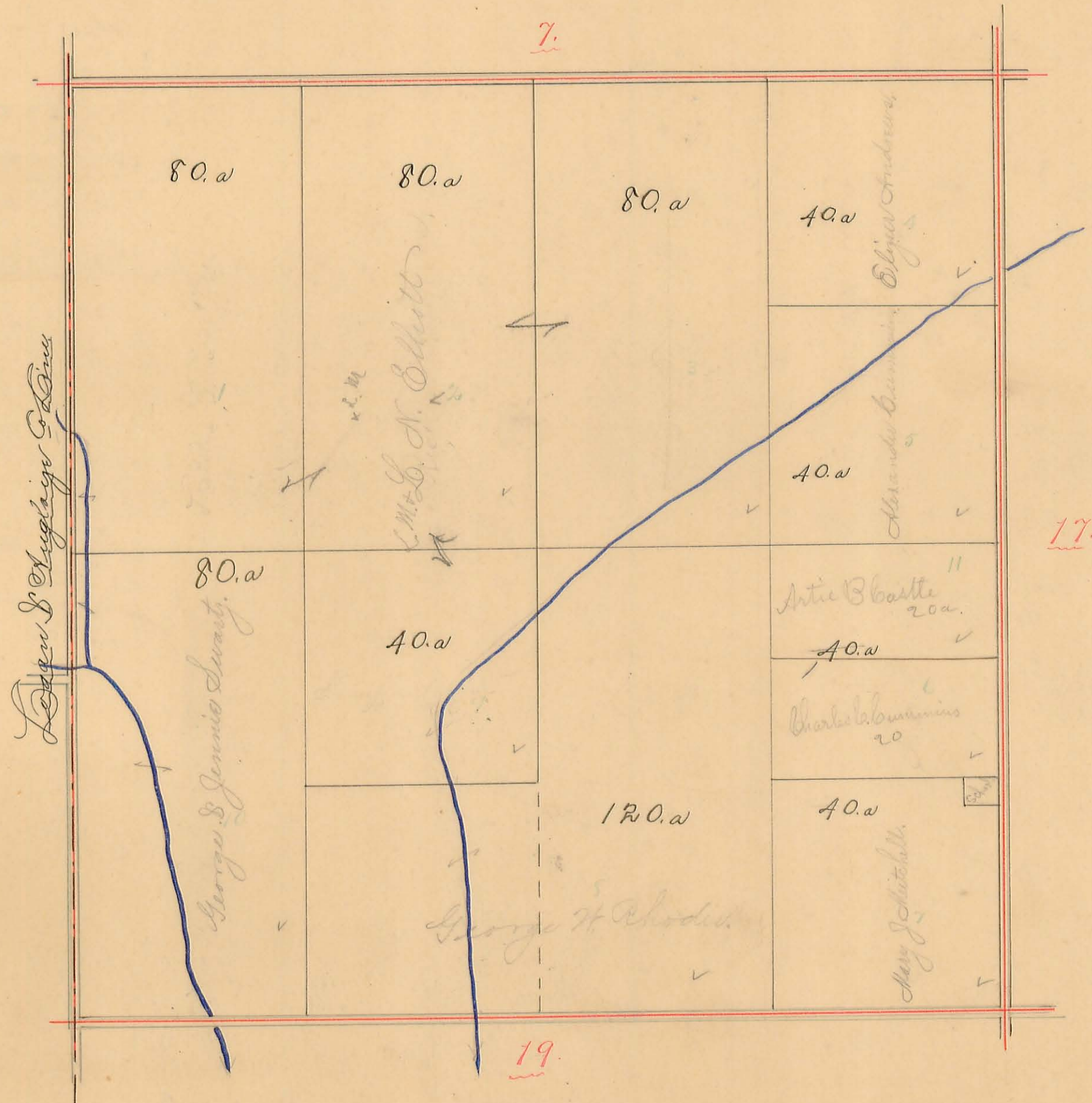


STOKES TOWNSHIP.

Scale, 10 chains per inch.

8

Plat of SECTION No. 18 Range No. 8 Town No. 6

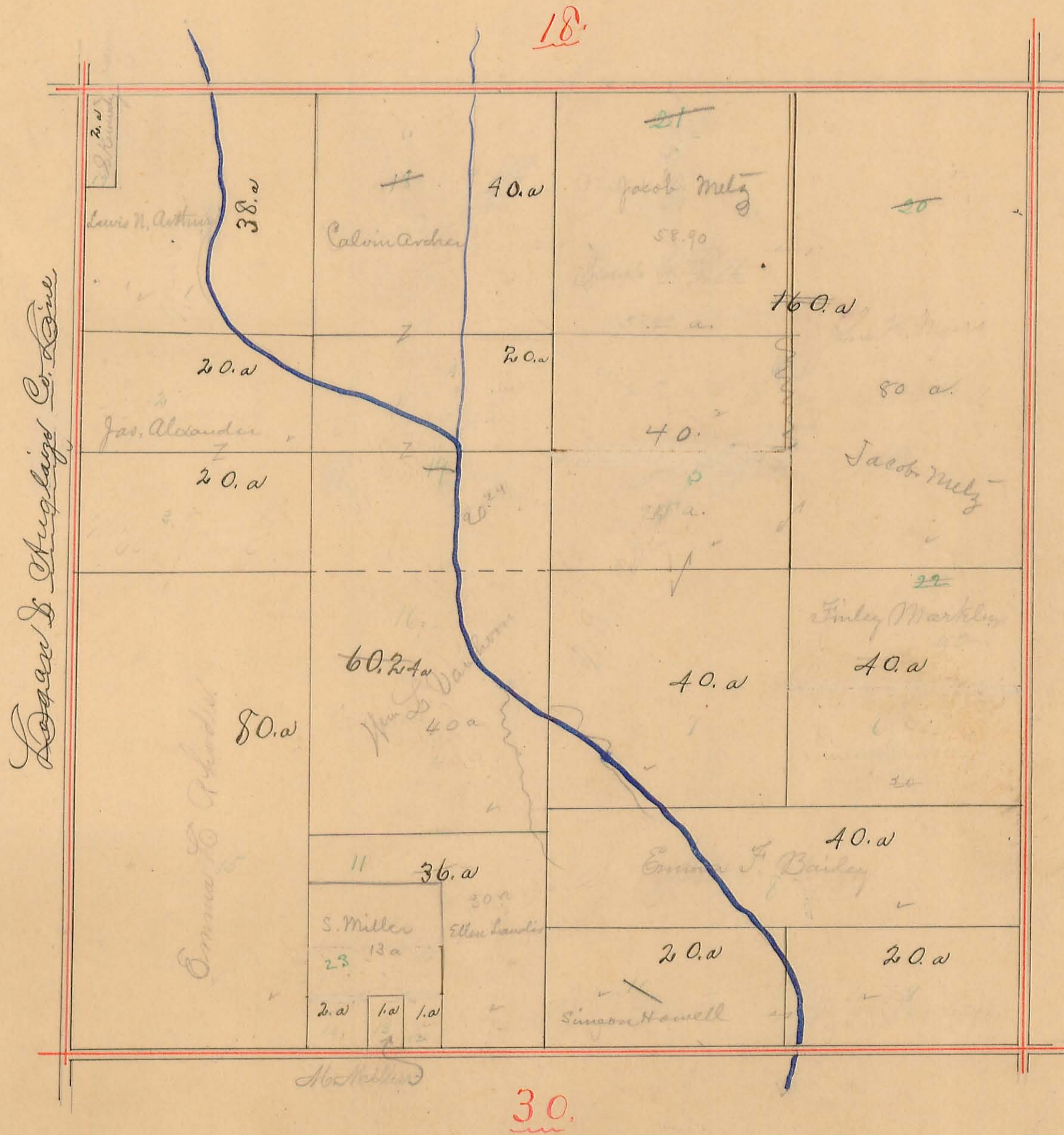


# STOKES TOWNSHIP.

Scale, 10 chains per inch.

9.

⊗  
Plat of SECTION No. 19. Range No. 8 Town No. 6

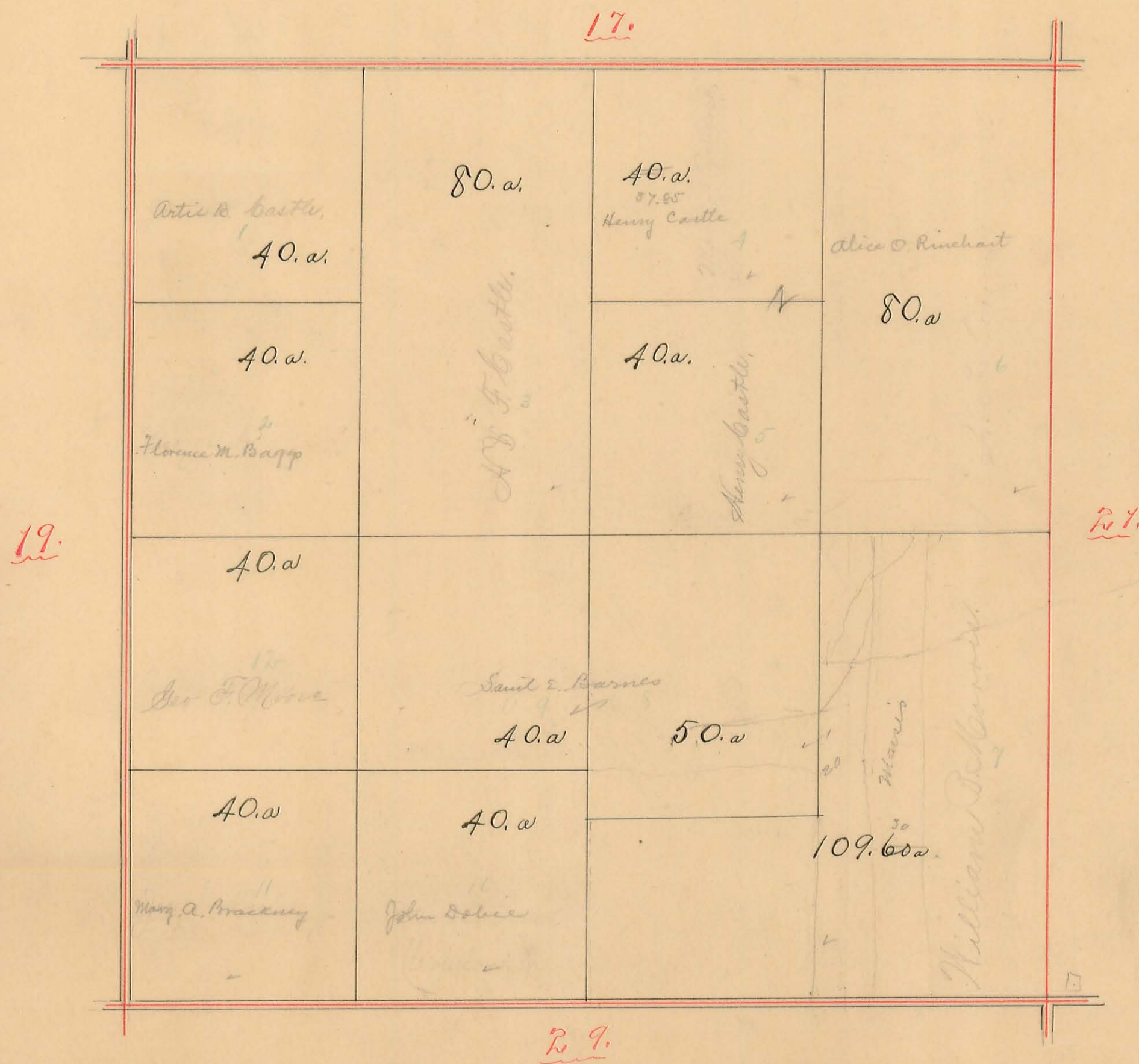


# STOKES TOWNSHIP.

Scale, 10 chains per inch.

10.

Plat of SECTION No. 20 Range No. 8 Town No. 6

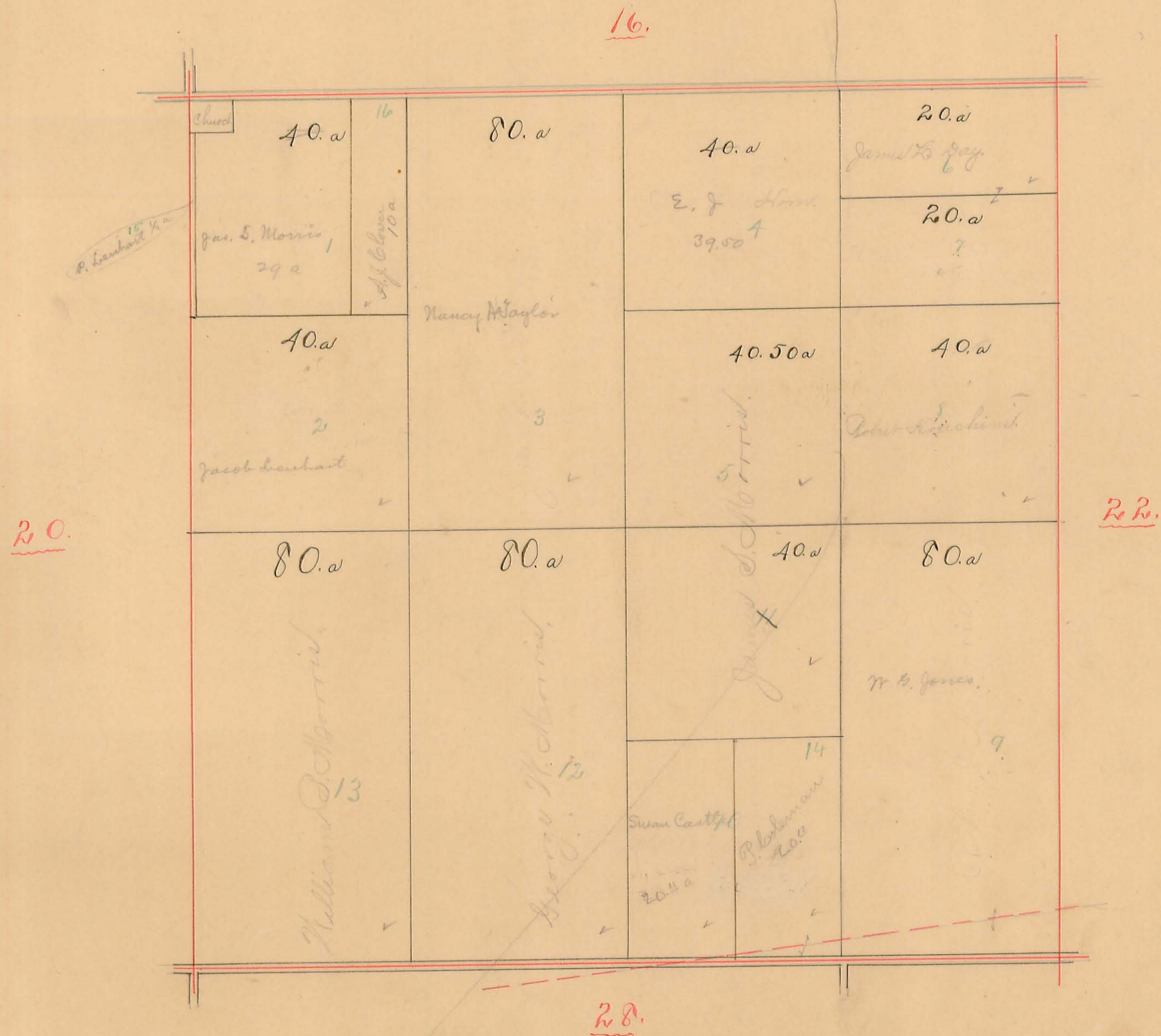


# STOKES TOWNSHIP.

Scale, 10 chains per inch.

11.

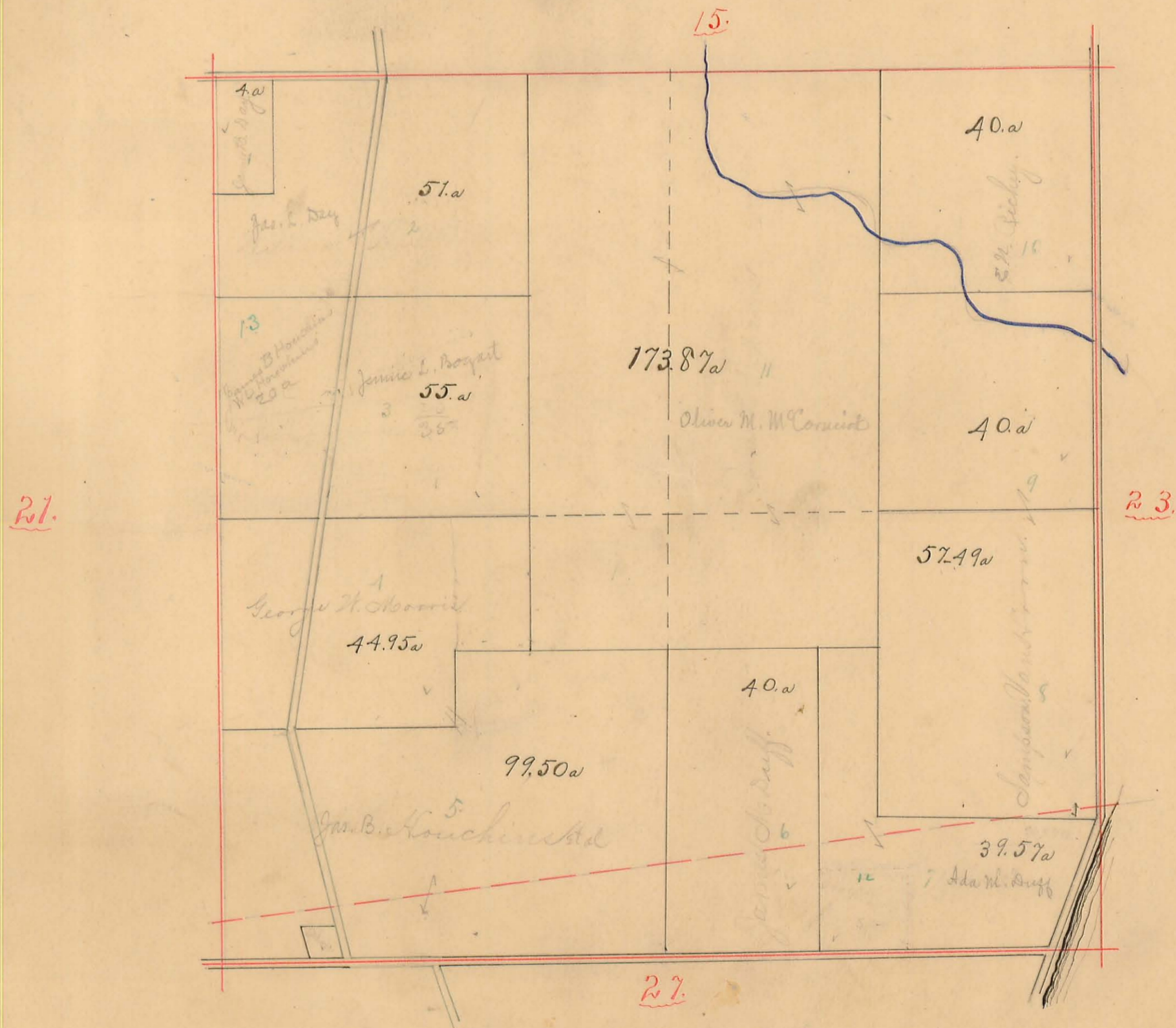
Plat of SECTION No. 21 Range No. 8 Town No. 6



# STOKES TOWNSHIP.

Scale, 10 chains per inch.

Plat of SECTION No. 22 Range No. 8 Town No. 6



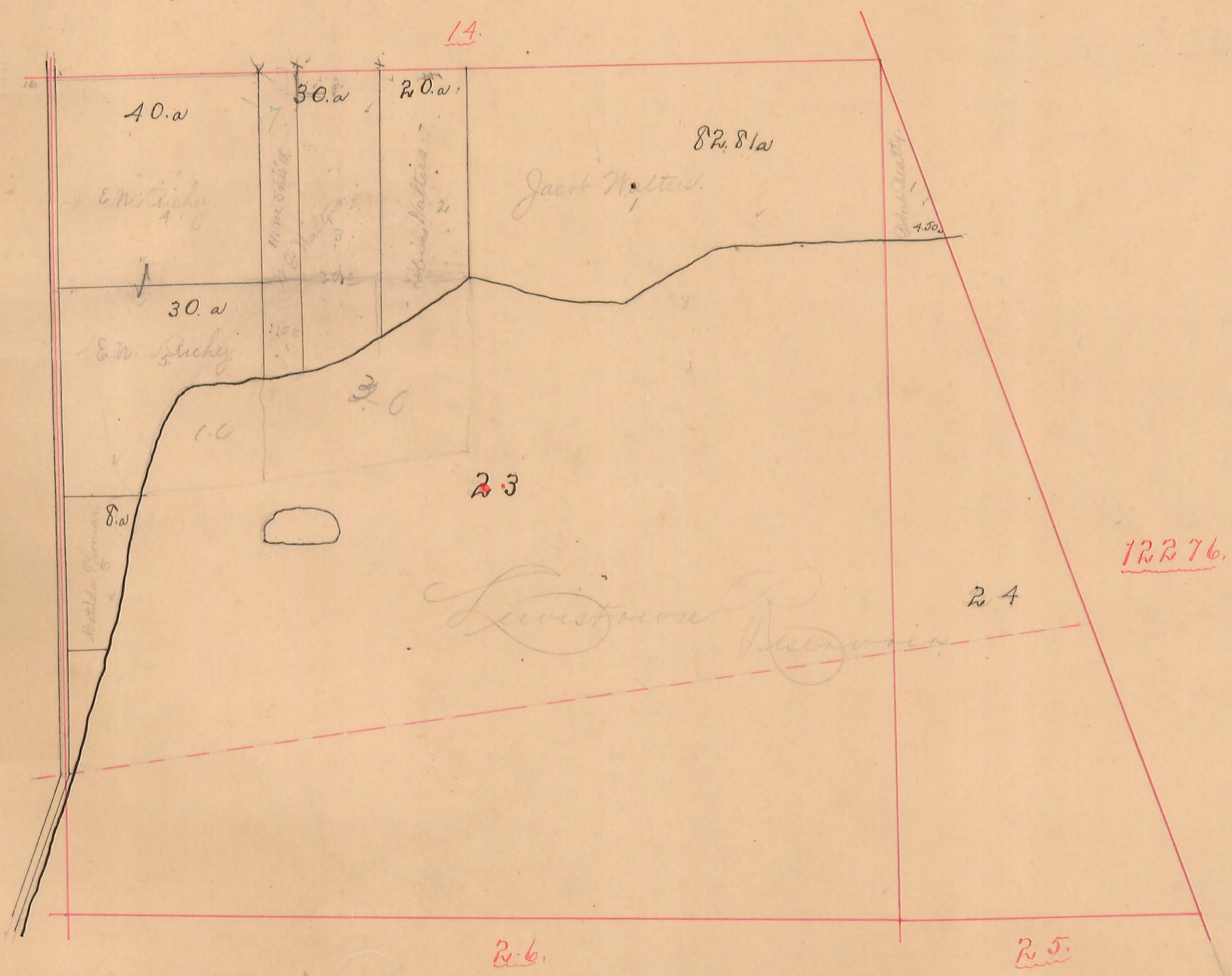
STOKES TOWNSHIP.

1322  
2642

Scale, 10. chains per inch.

13.

Plat of SECTION No. 23 & 24 Range No. 8 Town No. 6

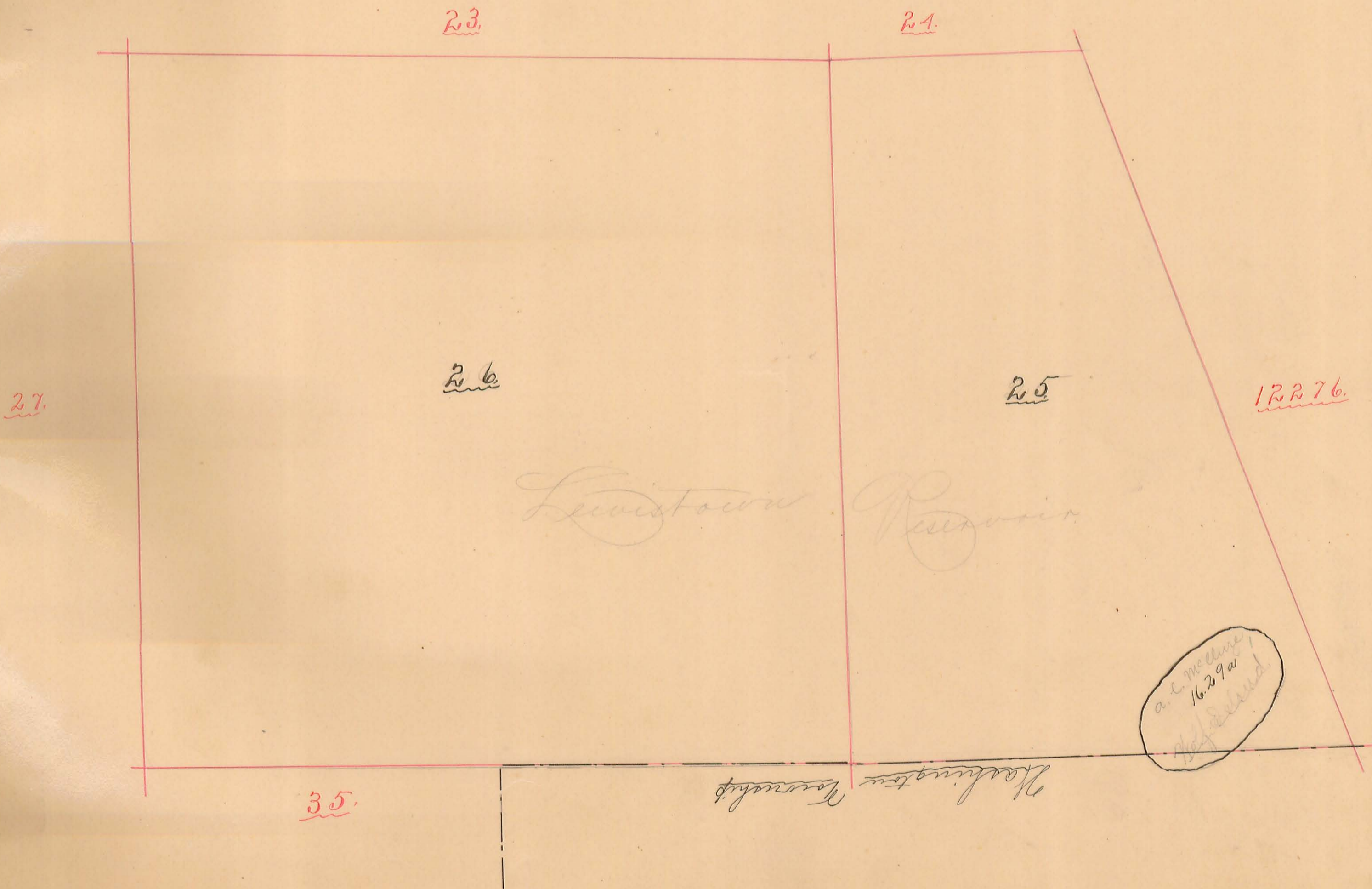


**STOKES TOWNSHIP.**

Scale, *10* chains per inch.

14.

Plat of SECTION No. 25 & 26 Range No. 8 Town No. 6





# STOKES TOWNSHIP.

Scale, 10 chains per inch.

15.

Plat of SECTION No. 27 Range No. 8 Town No. 6



- 9. D.C. Childs
- 10. J. Stratton
- 14-894 J. Martin
- 15-896 J. Martin
- 16-
- Pt 2. Margaret Hamilton
- Chas. Kennedy
- John Woods et al
- Paul A. Woods
- Pt 4. H. Prognat
- 8. Chas. Campbell
- 10-
- 14. Slip days
- 19-
- 6. M.C. Harold
- 9. Saml. Homan
- 12. Jas. W. Hussey

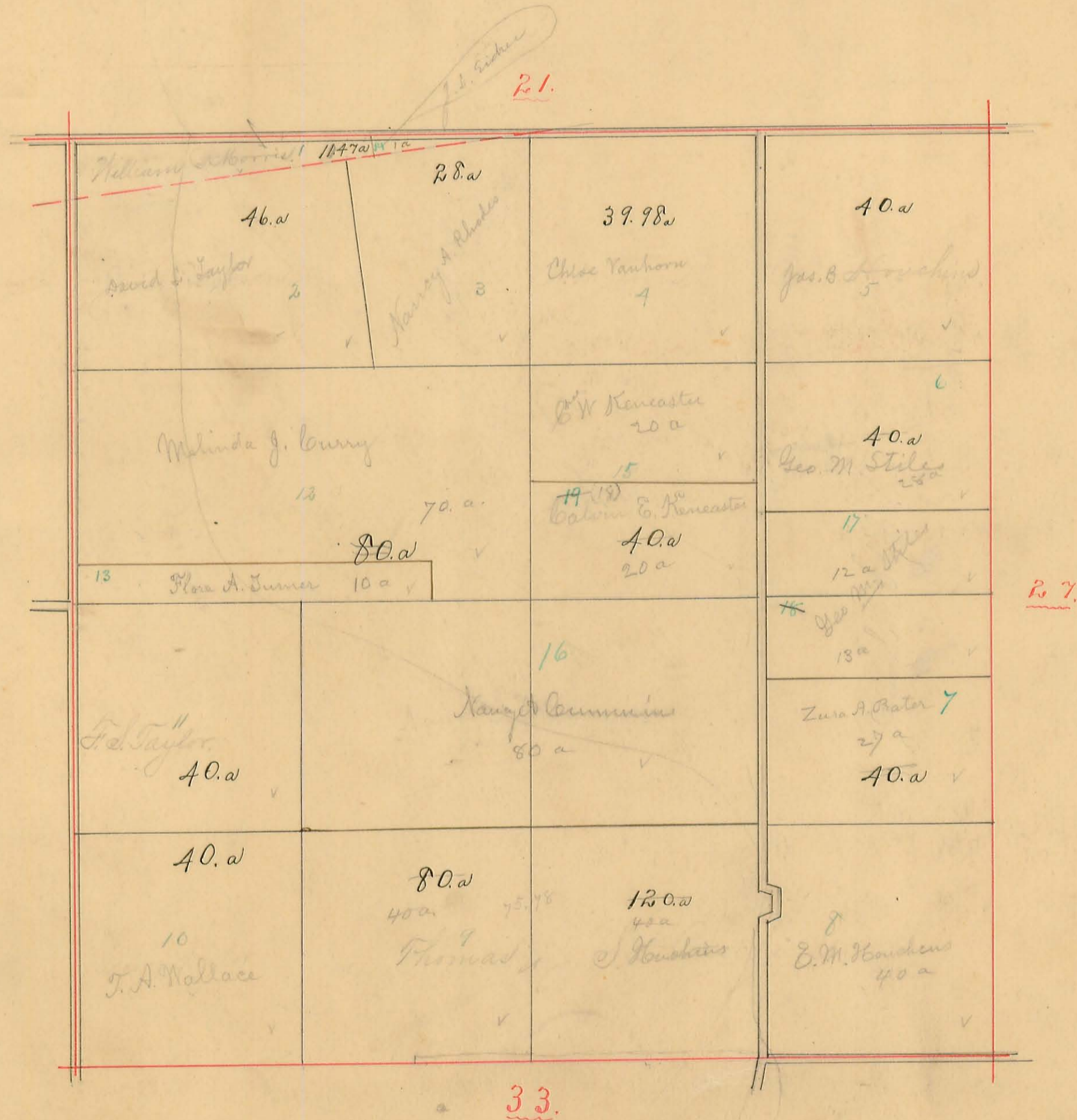
18.00  
34.37  
52.37

# STOKES TOWNSHIP.

Scale, 10 chains per inch.

16.

Plat of SECTION No. 28 Range No. 8 Town No. 6



# STOKES TOWNSHIP.

Scale, 10 chains per inch.

17.

Plat of SECTION No. 29 Range No. 8 Town No. 6

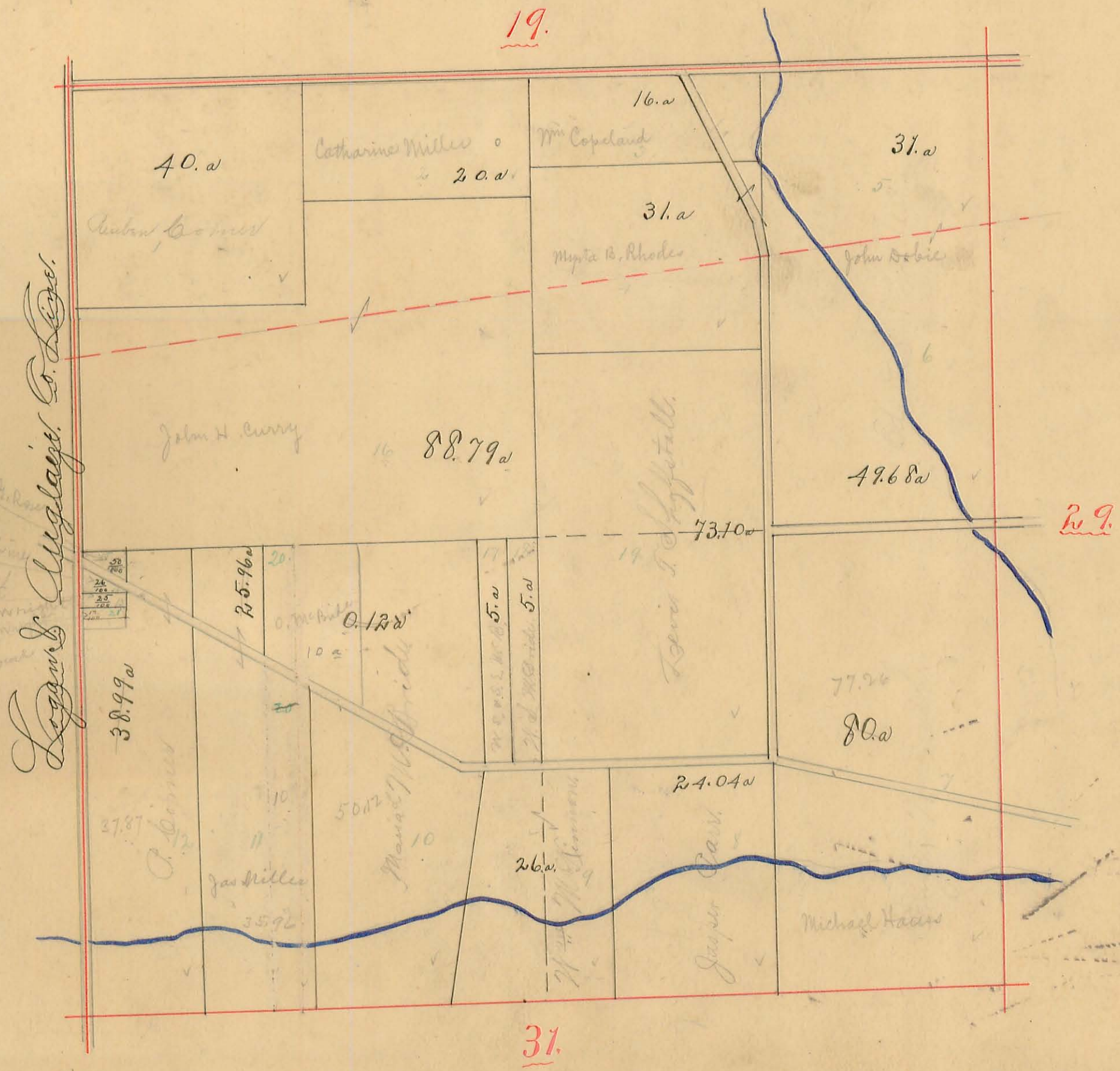
12 = Chas. M. Shaw 1a



# STOKES TOWNSHIP.

Scale, 10 chains per inch.

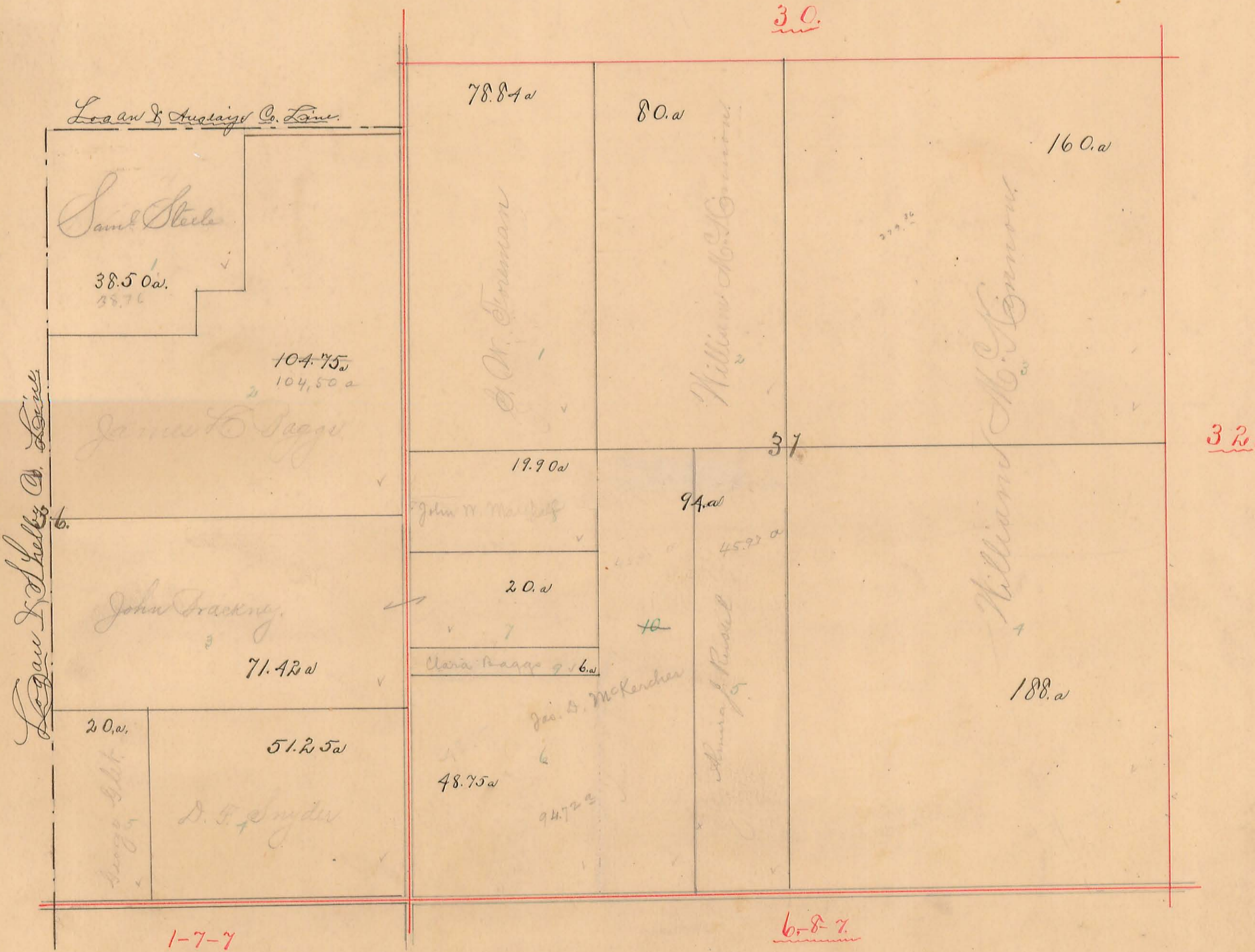
Plat of SECTION No. 30 Range No. 8 Town No. 6



# STOKES TOWNSHIP.

Scale, 10 chains per inch.

Plat of SECTION No. 31 Range No. 8 Town No. 6  
 36 7 6

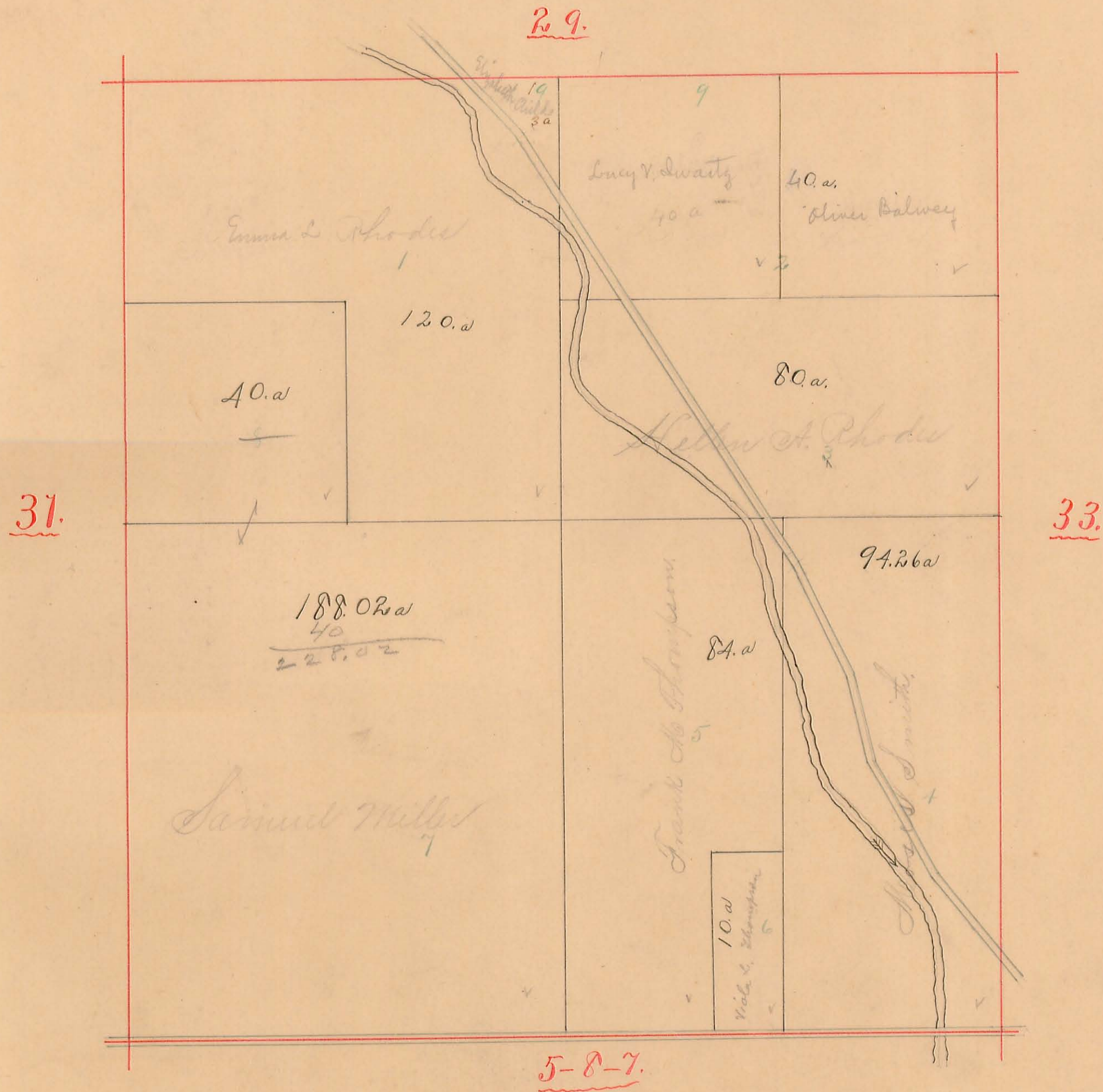


# STOKES TOWNSHIP.

Scale, 10 chains per inch.

20.

Plat of SECTION No. 32 Range No. 8 Town No. 6



# STOKES TOWNSHIP.

Scale, 10 chains per inch.


21.

Plat of SECTION No. 33 Range No. 8 Town No. 6

60  
59.50  
29.75

78

32.



34.

4-8-7

# STOKES TOWNSHIP.

Scale, 10 chains per inch.

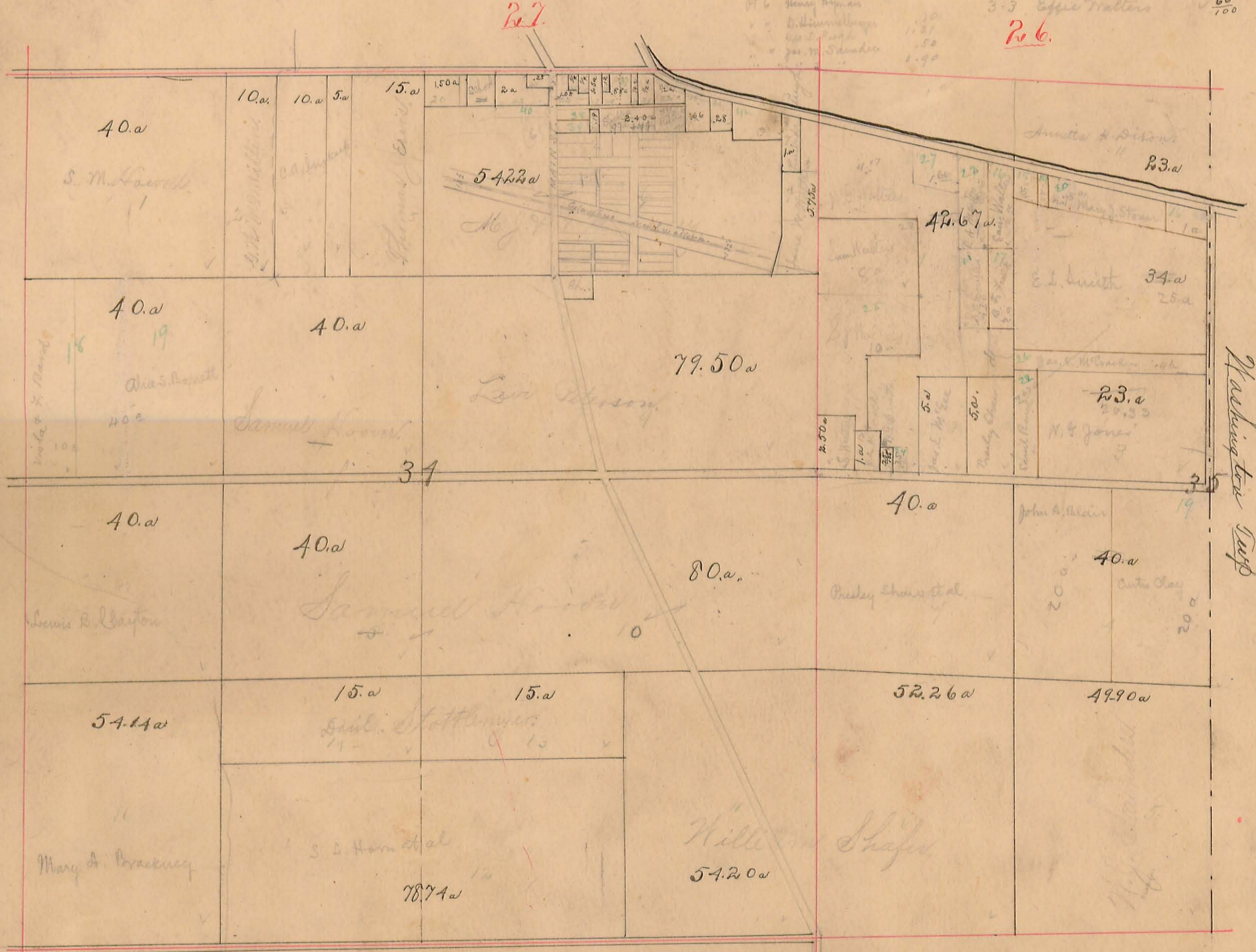
Plat of SECTION No. 34 & 35 Range No. 8 Town No. 6

PT 6. The. 140  
 " 5. 700  
 " 4. 100  
 PT 24. Springfield 70

35 James B. Day 700  
 36 John Baker 700  
 37 J. M. & C. 130  
 40 Lafayette Coland 20  
 PT 6. Fisher & Walter 6.09  
 " D. D. Conley 25.77  
 " H. M. Horner 50  
 PT 6. Henry H. Homan 5  
 " D. H. Homan 10  
 " J. M. Homan 10  
 " J. M. Homan 10  
 " J. M. Homan 10

20 Thomas J. J. 1.50a  
 21 Rental 1.50  
 22 J. H. McMillan 2.00  
 23 S. S. 2.50  
 24 J. B. Dickson 1.05  
 25 D. D. Cable 2.50  
 26 J. B. Dickson 2.50  
 27 J. B. Dickson 6.50  
 28 M. E. 1.20  
 29 James J. J. 1.50  
 30 Ada W. 5.00  
 31 J. M. 1.00  
 32 M. A. 5.00  
 33 E. J. 6.60

34 E. J. 2.50  
 35 M. A. 2.40  
 36 James J. 1.90  
 37 J. B. 5.50  
 38 J. B. 1/4  
 39 A. E. 1/2  
 40 David W. 2.00  
 41 M. J. 1.00  
 42 W. B. 1.00  
 43 S. J. 2.50  
 44 J. B. 2.50  
 45 M. A. 3.50  
 46 M. A. 4.00  
 47 S. J. 10.00  
 48 W. L. 1.60  
 49 J. B. 1.00  
 50 J. M. 1.00  
 51 J. M. 1.00  
 52 E. L. 1.00  
 53 " 1/2  
 54 " 1/2  
 55 " 1/2  
 56 " 1/2  
 57 " 1/2  
 58 " 1/2  
 59 " 1/2  
 60 " 1/2



33.

387.

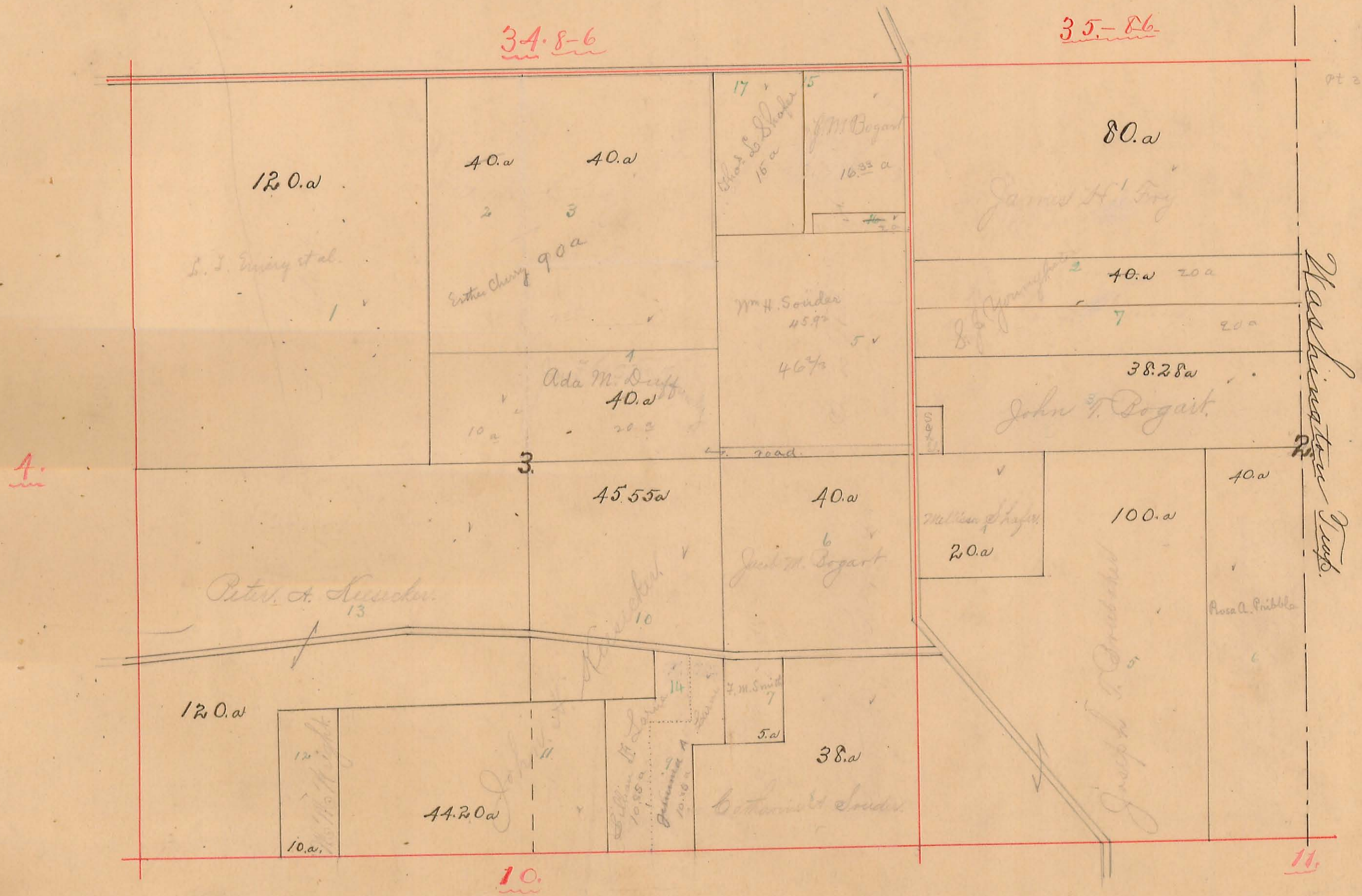
8-7.



# STOKES TOWNSHIP.

Scale, 10 chains per inch.

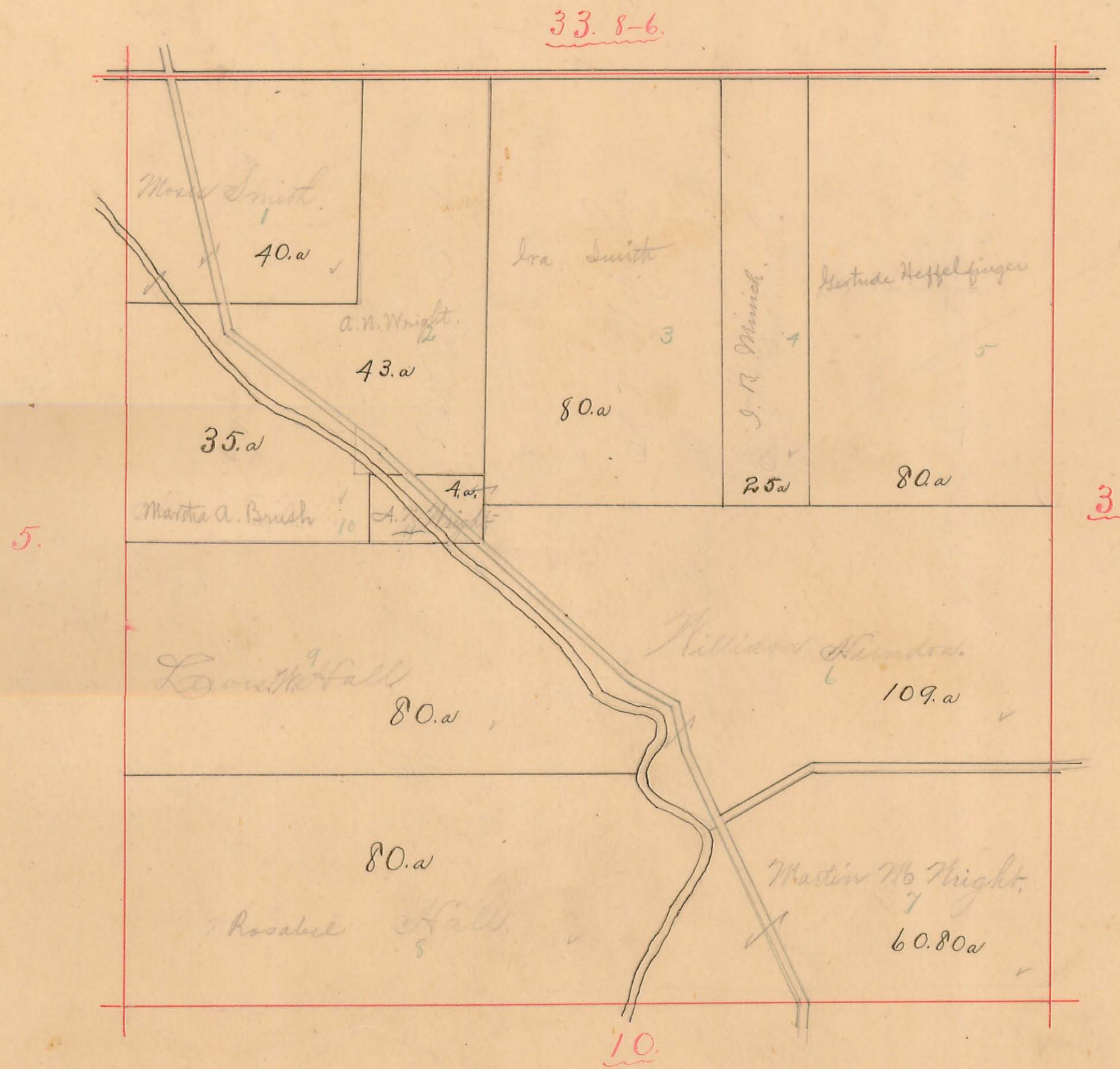
Plat of SECTION No. 2 & 3 Range No. 8 Town No. 7



STOKES TOWNSHIP.

Scale, 10 chains per inch.

Plat of SECTION No. 4 Range No. 8 Town No. 7

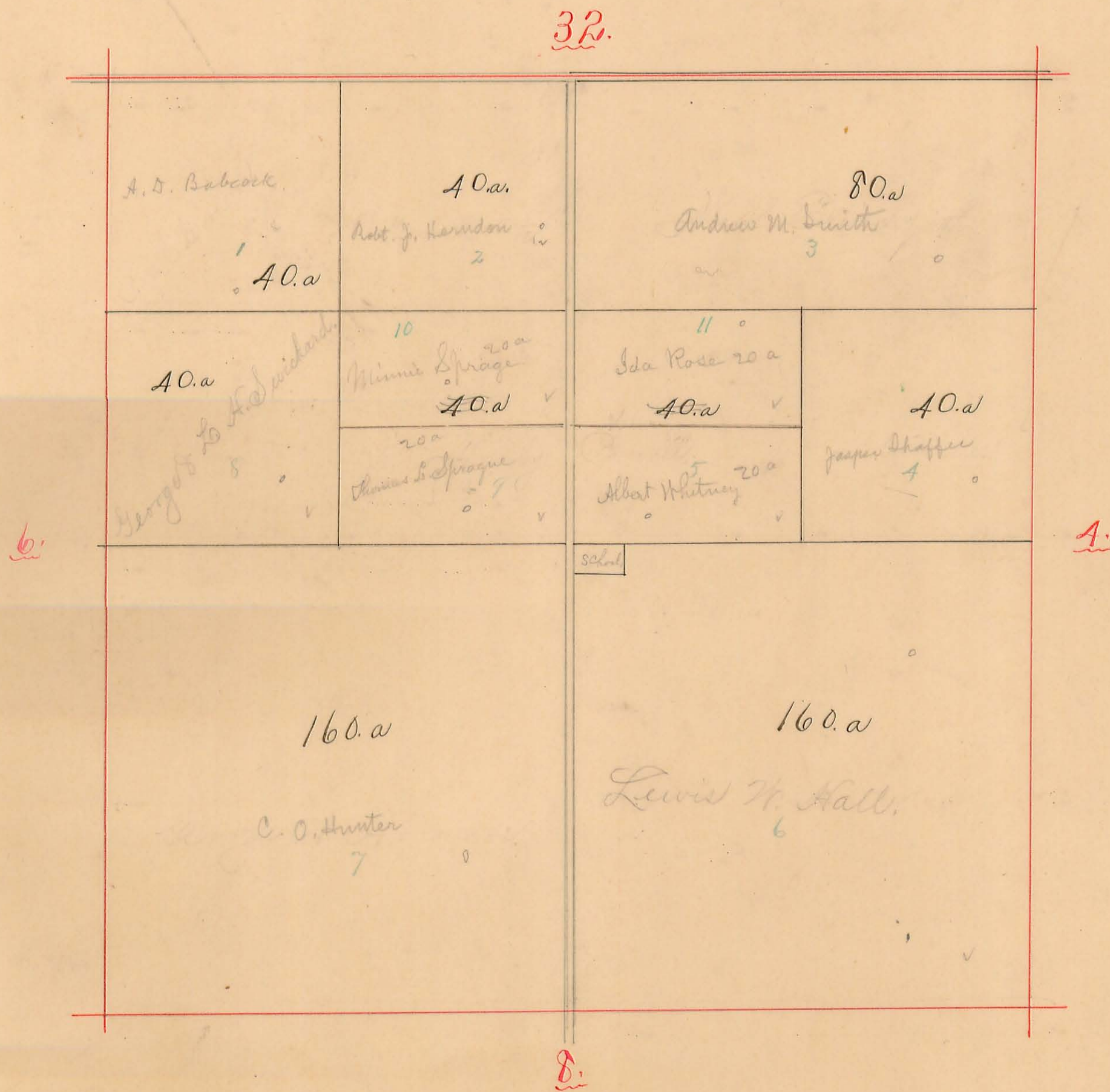


# STOKES TOWNSHIP.

Scale, 10 chains per inch.

25

Plat of SECTION No. 5 Range No. 8 Town No. 7




# STOKES TOWNSHIP.

Scale, 10 chains per inch.

26.

Plat of SECTION No. 6 Range No. 8 Town No. 7  
 1 7 7



Logan & Kelly to Lane

36.

31.

5.

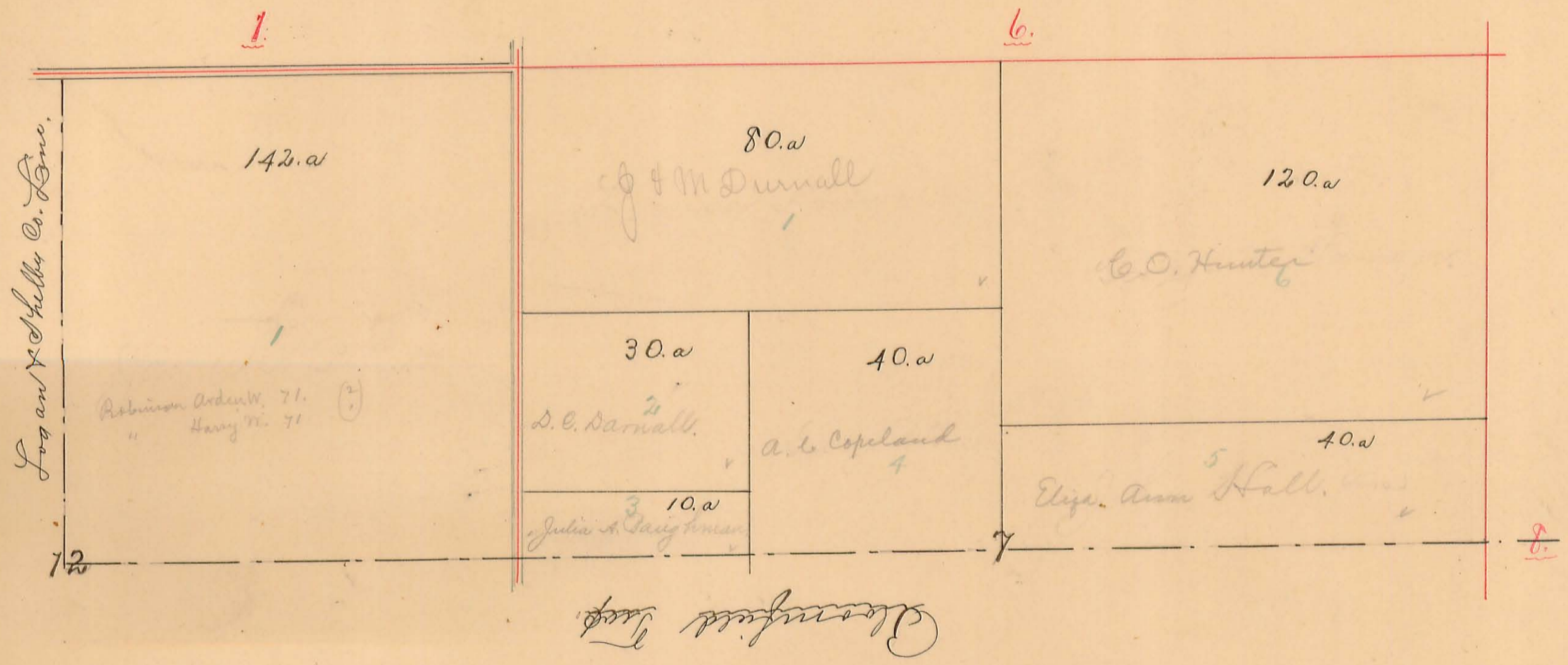
7.

18.

STOKES TOWNSHIP.

Scale, 10 chains per inch.

Plat of SECTION No. <sup>12</sup> 12<sup>7</sup> Range No. 7 Town No. 7  
7 8 7




# STOKES TOWNSHIP.

Scale, 10 chains per inch.

28.


Plat of SECTION No. 8 & 9 Range No. 8 Town No. 7



STOKES TOWNSHIP.

Scale, 10 chains per inch.

Plat of SECTION No. 10 & 11 Range No. 8 Town No. 7

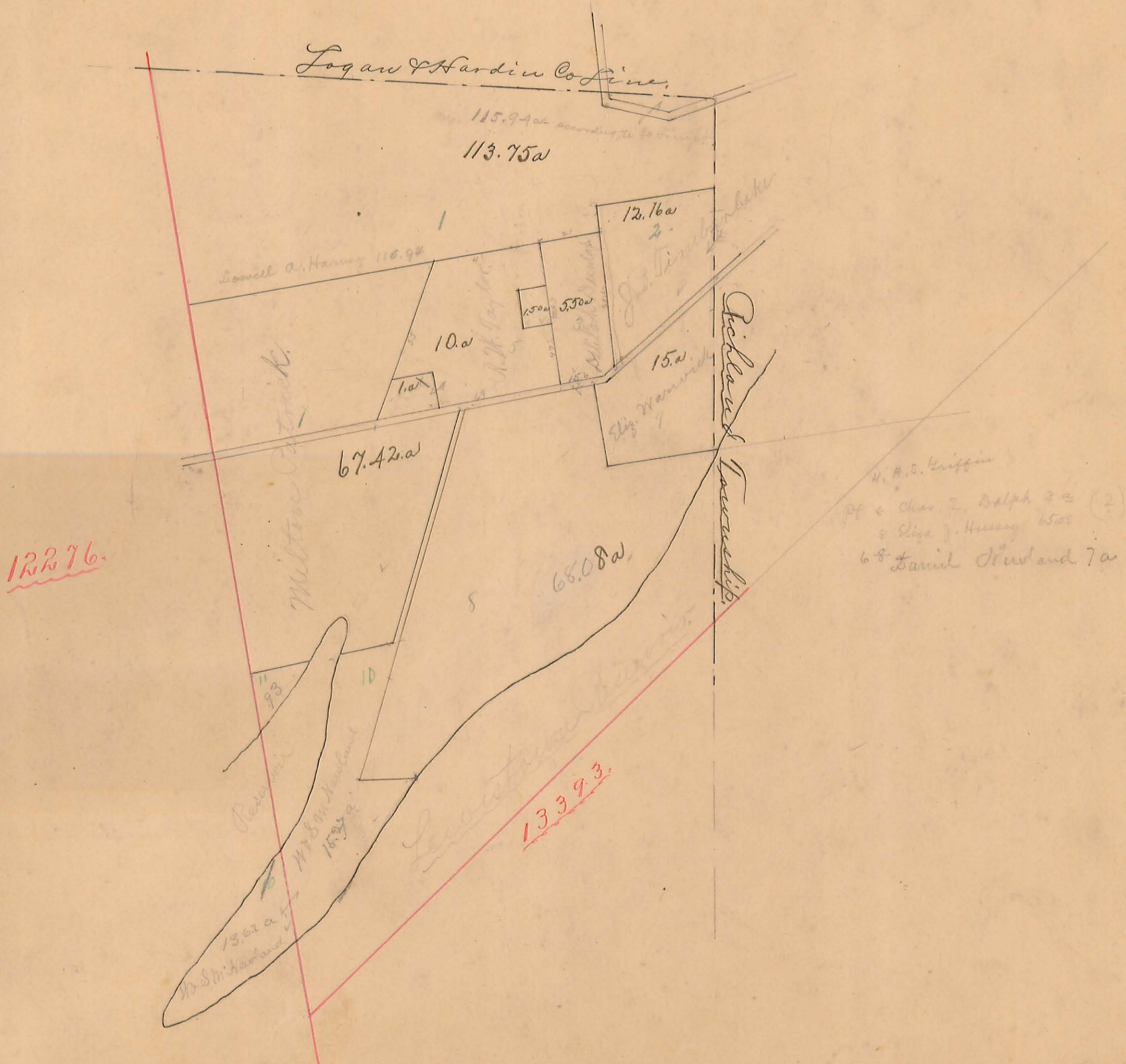


# STOKES TOWNSHIP.

Scale, 10 chains per inch.

Plat of Military Survey No. 12277 Original Quantity

Acres. Original Proprietor





# STOKES TOWNSHIP.

Scale, 10 chains per inch.

Plat of Military Survey No. 12276 Original Quantity

Acres. Original Proprietor

Sec. 11.

Sec. 14.

12277.

*Logan & Auglaye Line.*

*Harvey Black hair 32.11 a*

*30. a*

*22*

*Anna M. Walker 50 a*

*80. a*

*31  
C.H. Hammerkrat 104 a*

*78. a*

*Charles Martin 3*

*Albert Bates*

*482.62 a*  
*472.62 a*

*Hardin Co Line.*

*Pt 1. Harvey Black hair 32.11*  
*-23 Jan. M. " 2.88*

*Logan*

12276.

# STOKES TOWNSHIP.

Scale, 10 chains per inch.

Plat of Military Survey No. 12276 Original Quantity

Acres. Original Proprietor

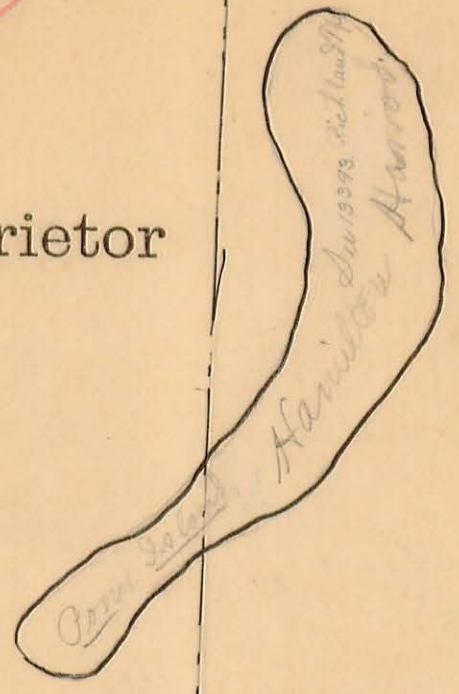
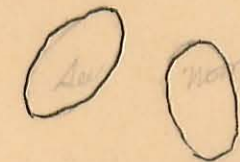



# STOKES TOWNSHIP.

South part of Sec 12276  
 Plat of Military Survey No. 12276 Original Quantity  
 13393  
 9968

Scale, 10 chains per inch.

Acres Original Proprietor

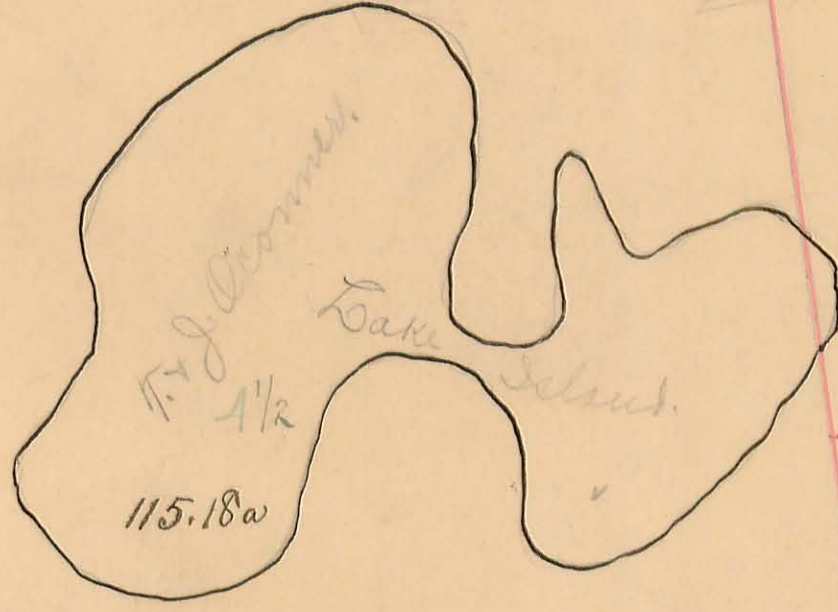


13393


12276

*Lewis & Clark*

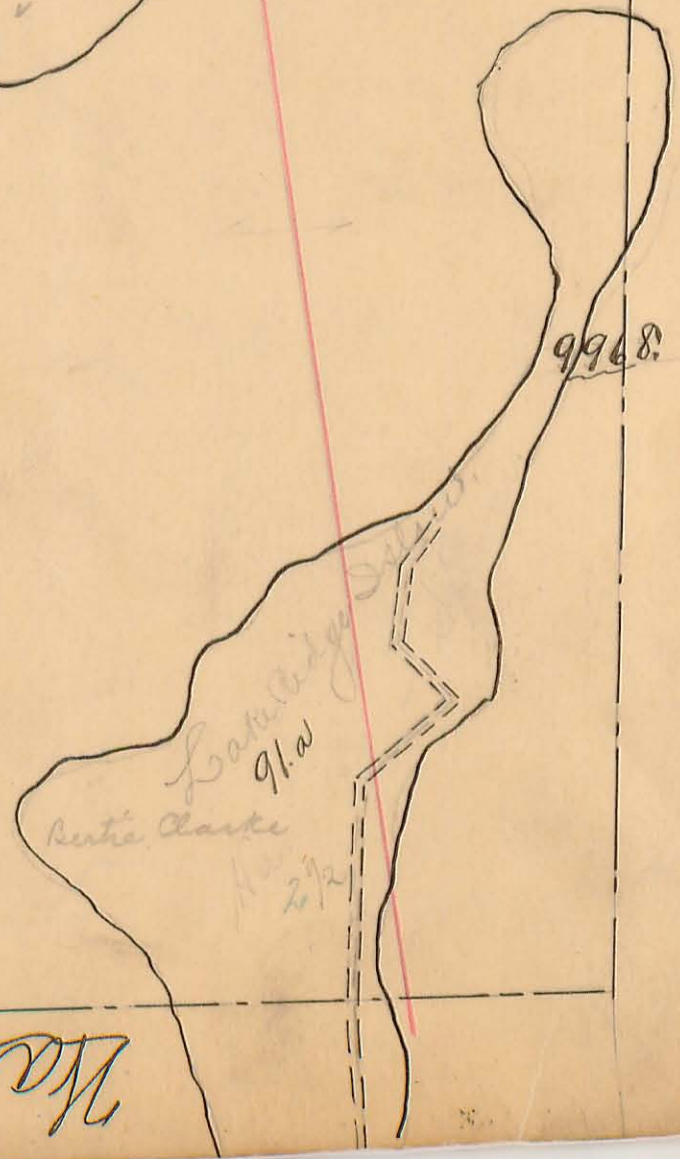
*Robert's Line*



*Richland Tract*



9968



*Washington Tract*

*12276*

PLAT of the TOWN of Lake View and Edinburg

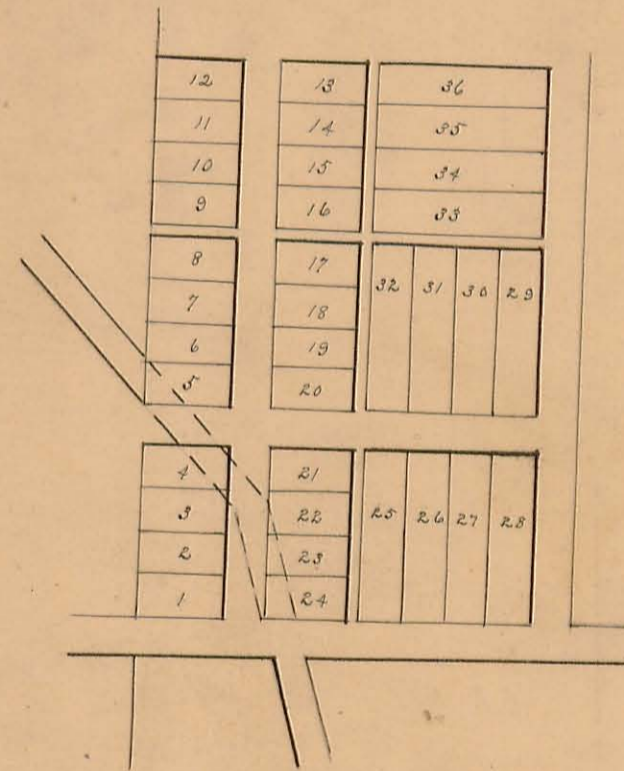
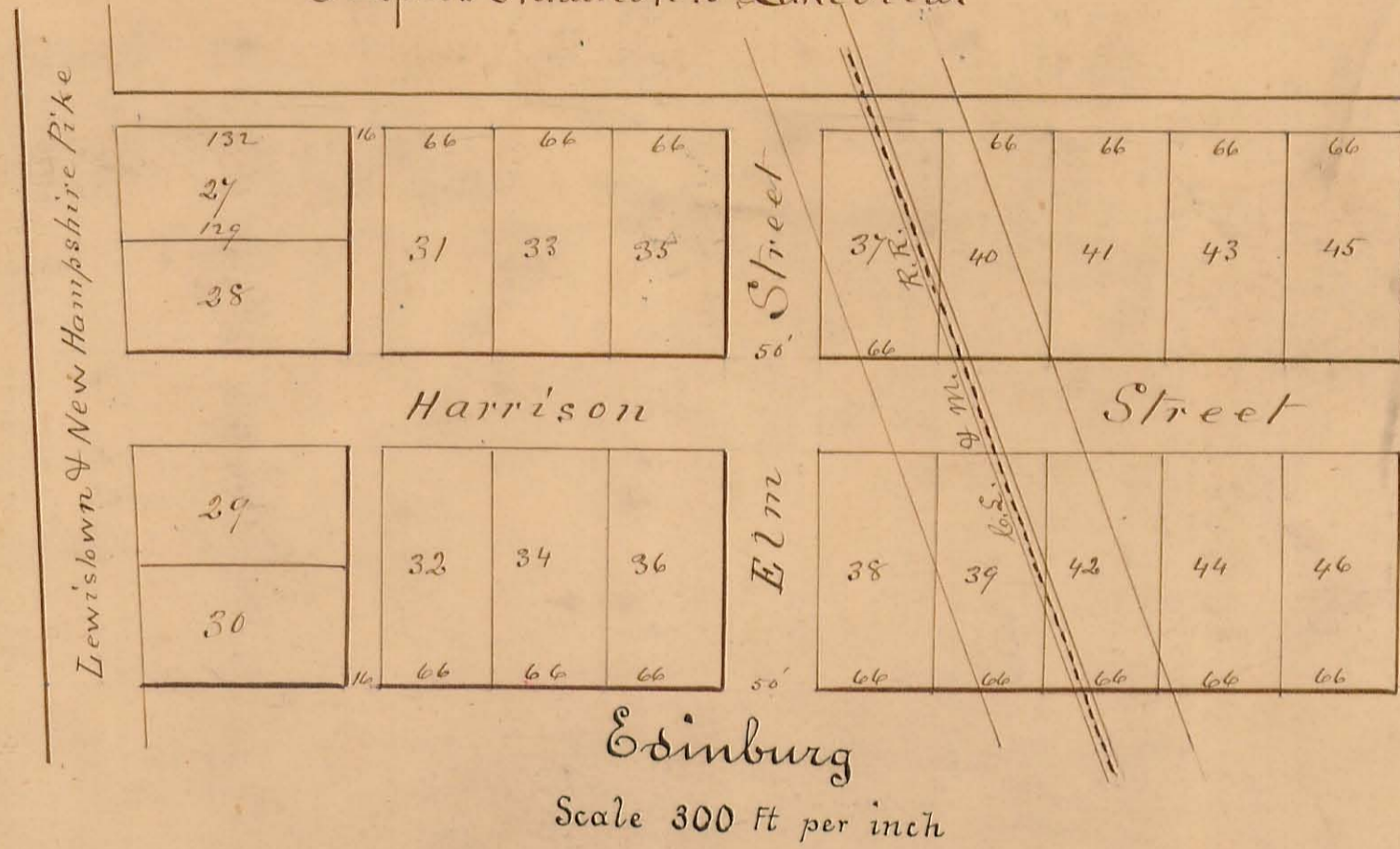
in Stokes Township

Scale, feet per inch.

8-6-27



Couple's Addition to Lakeview.



- 8-6-27
- 14. Jas. H. Dudgeon .27
  - 19. Sarah Kover .25
  - 16. Margaret Martin .17
  - 17. Mrs. Martin .50
  - 18. Mutual B. Co. .25
  - 20. A. H. Madell .20
  - 21. Marion S. Hale .3