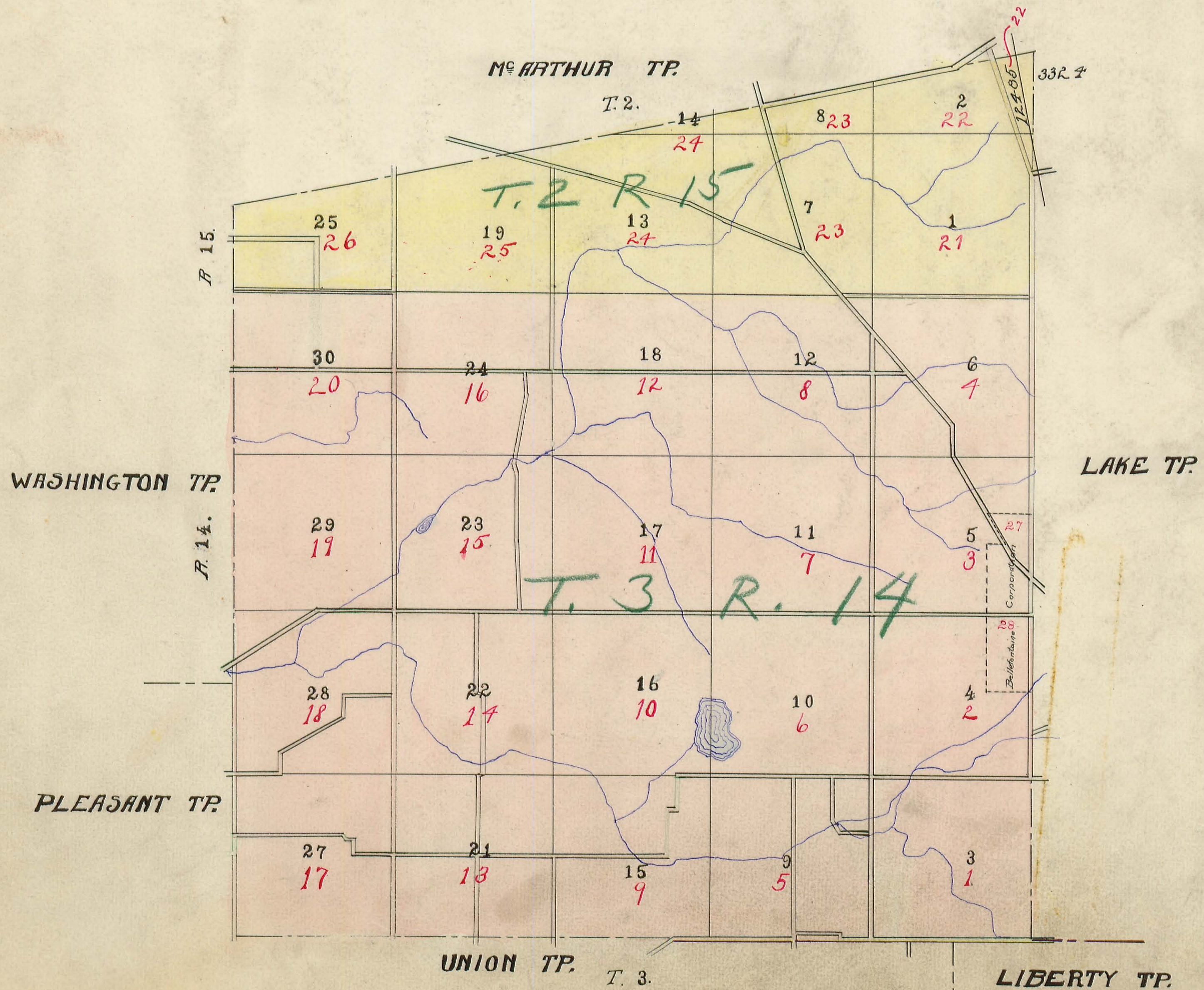




HARRISON TOWNSHIP INDEX MAP

Red Figures Refer to Pages

Corrected To
July 10, 1939
April 12, 1942

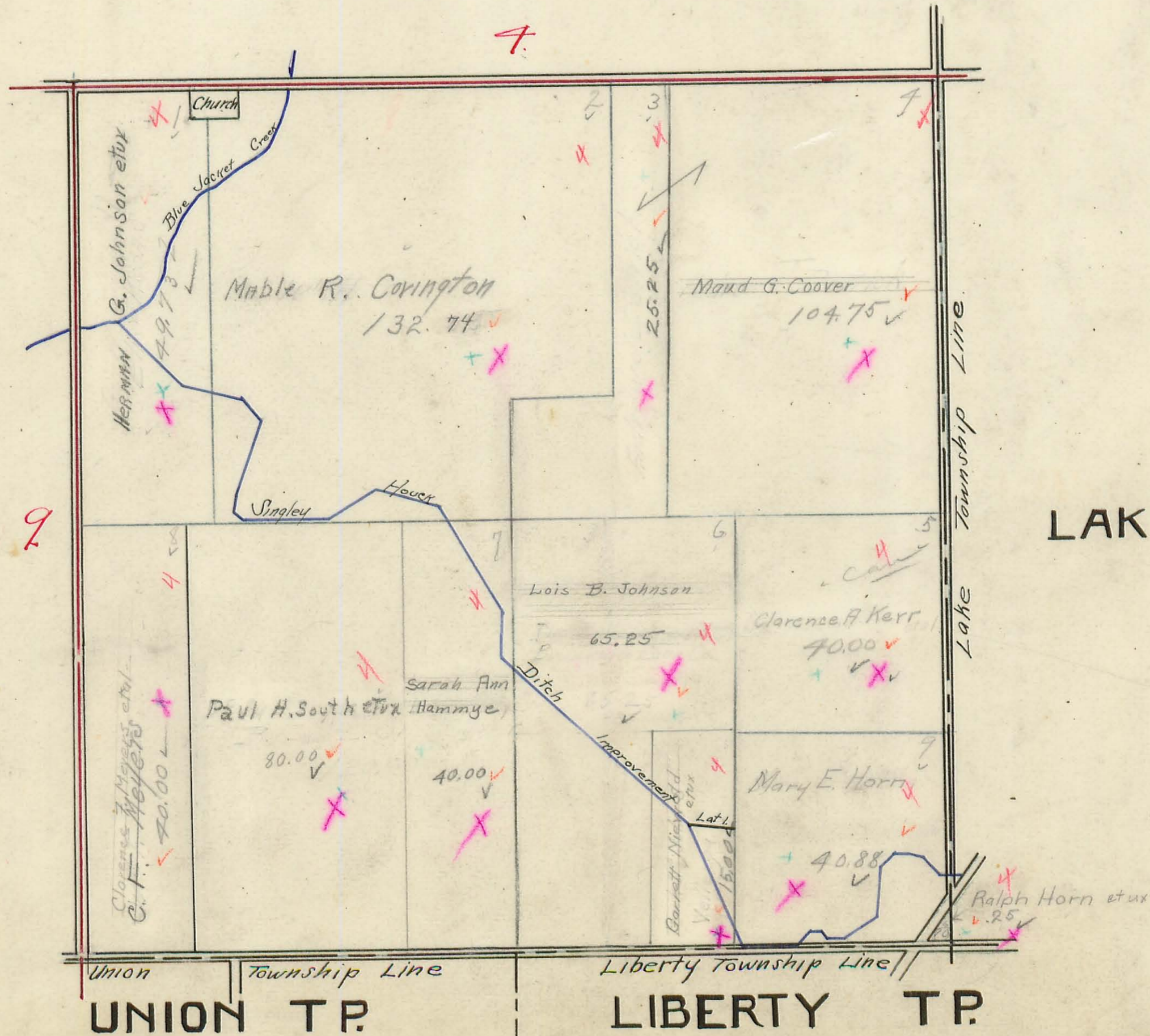


HARRISON TOWNSHIP

Plat of Section 3 Town 3 Range 14

Scale, 10 Chains to the Inch.

1.
A-14

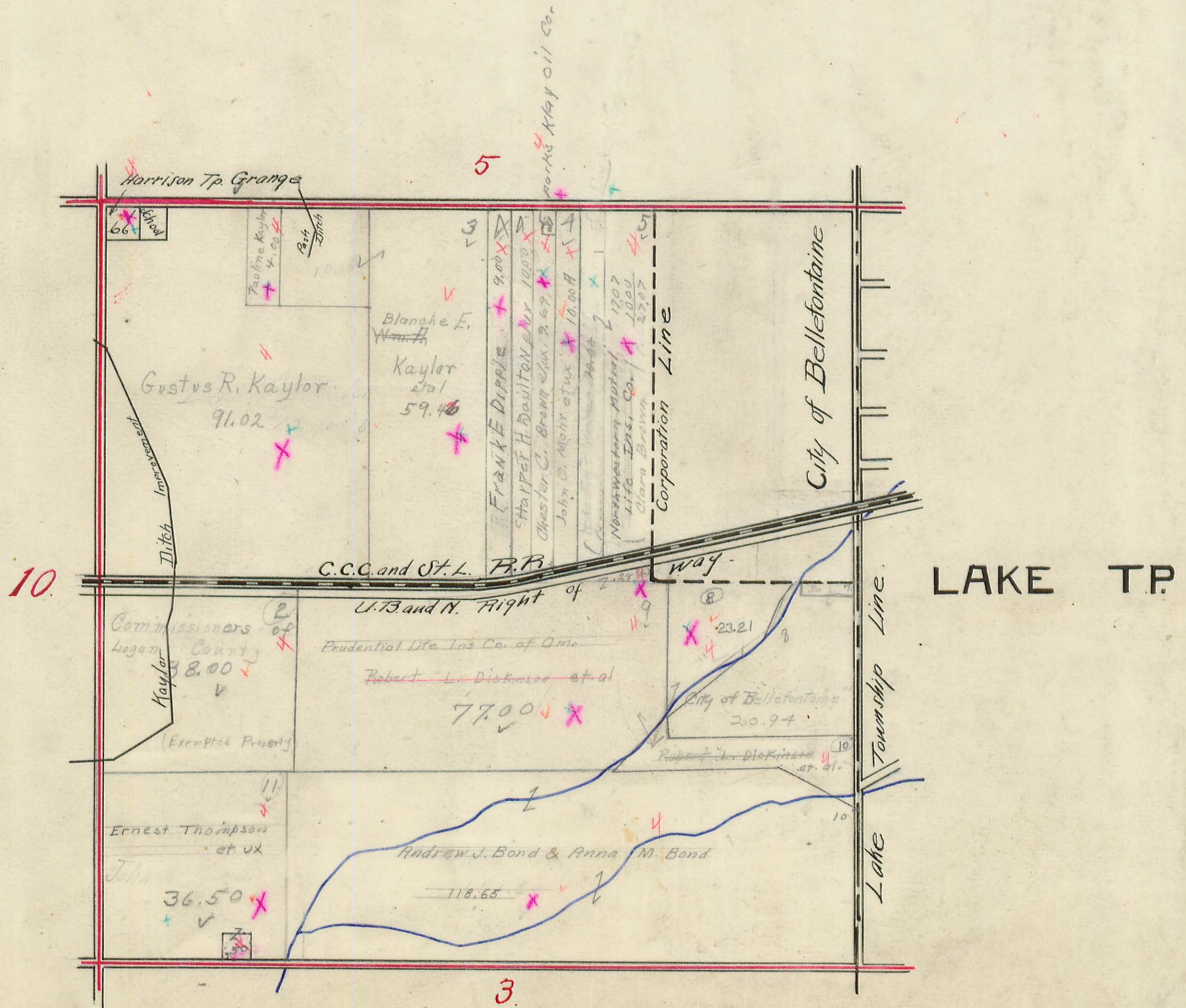


HARRISON TOWNSHIP

2
A-14

Plat of Section 4 Town 3 Range 14

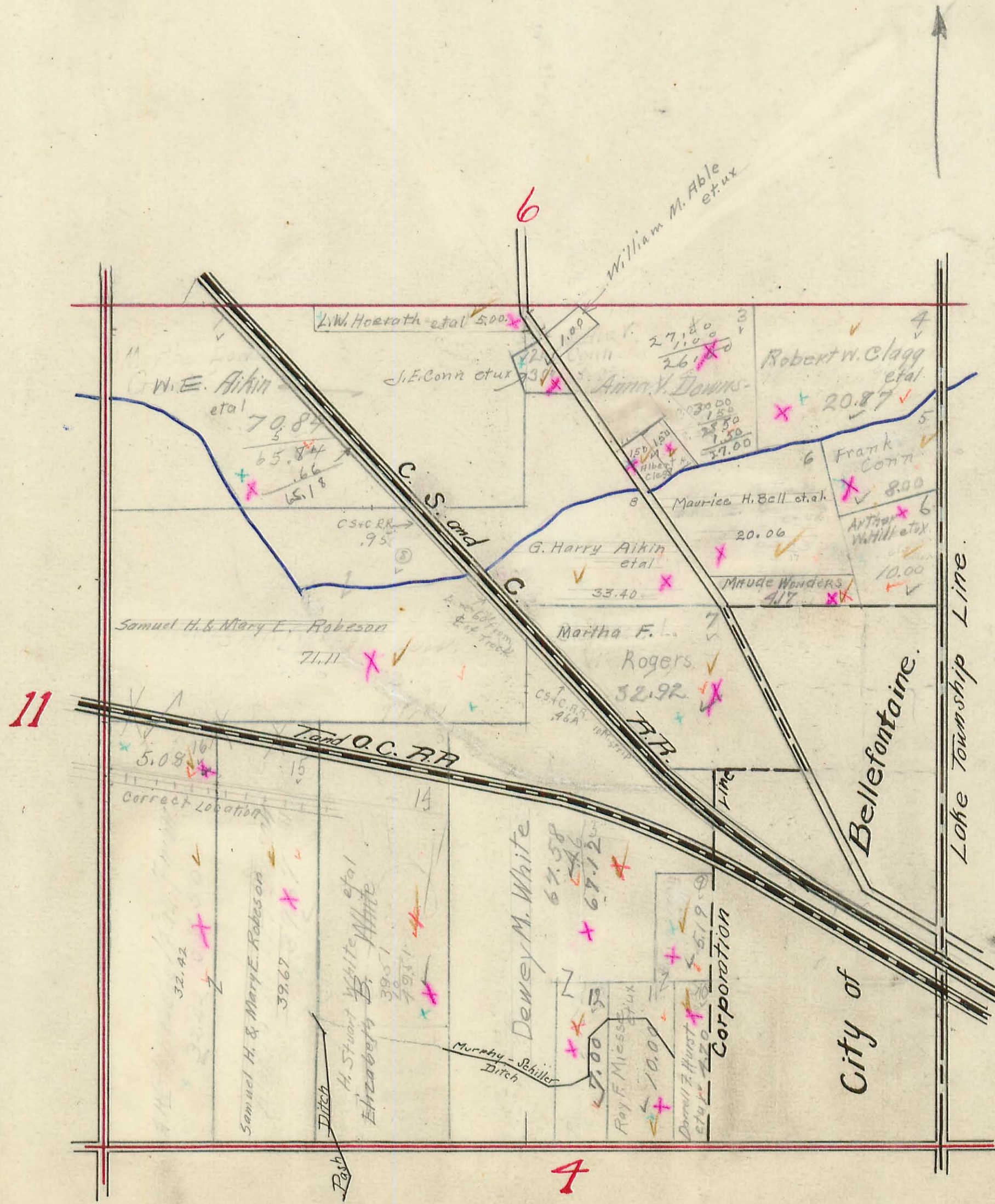
Scale, 10 Chains to the Inch.



HARRISON TOWNSHIP

Plat of Section **5** Town **3** Range **14**

Scale, 10 Chains to the Inch.

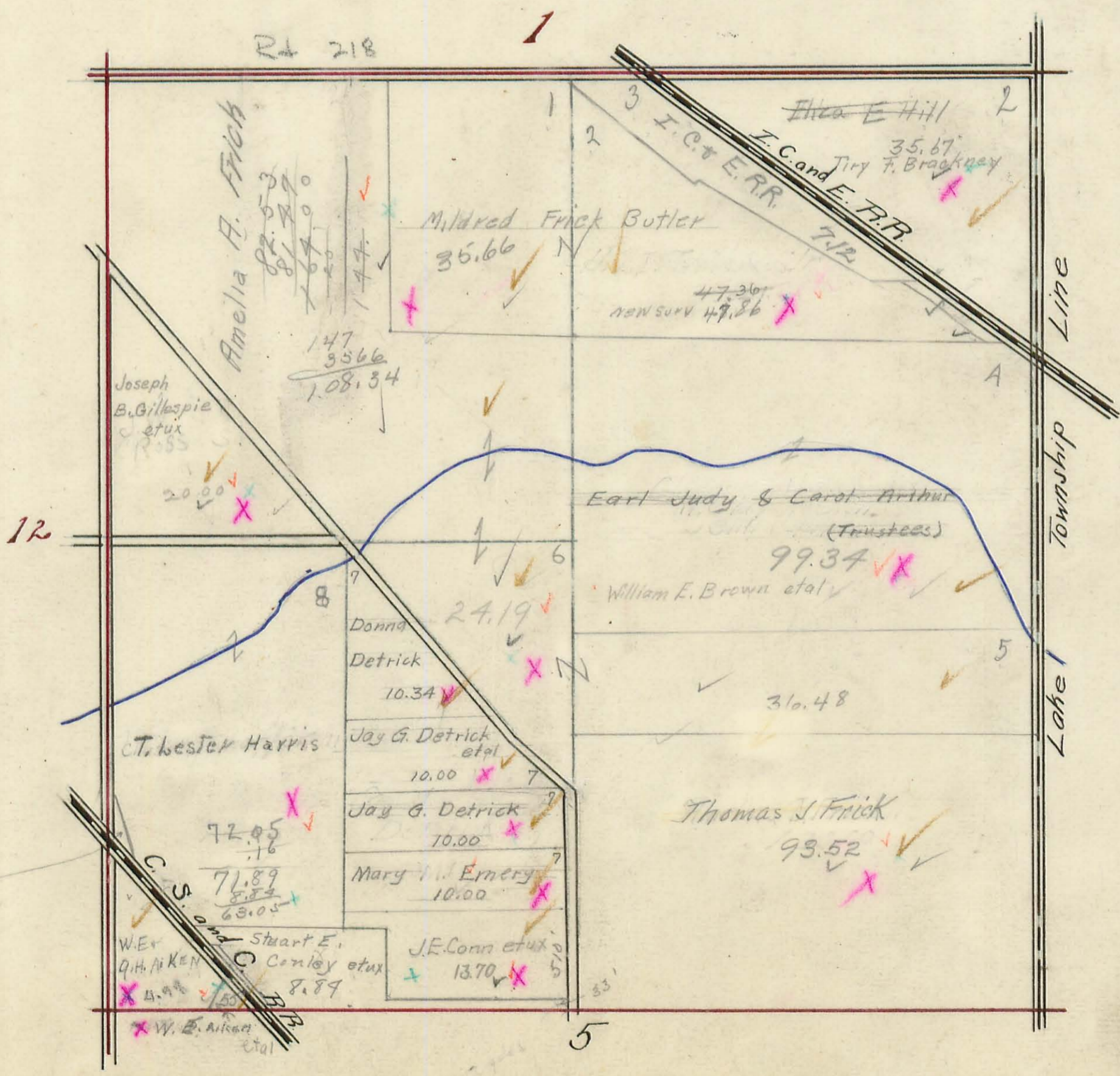


LAKE TP.

HARRISON TOWNSHIP

Plat of Section 6 Town 3 Range 14

Scale, 10 Chains to the Inch.



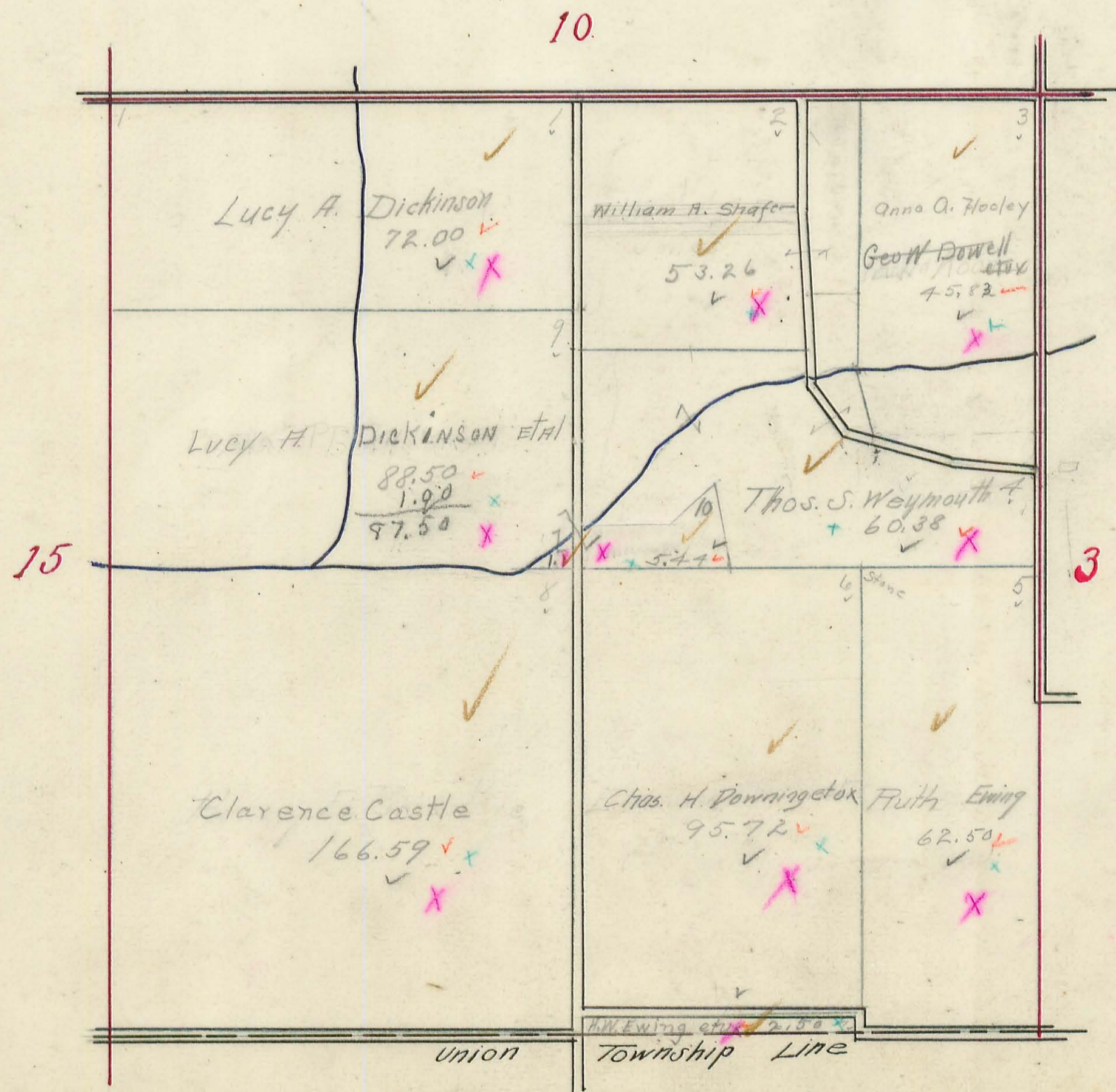
LAKE TP.

HARRISON TOWNSHIP

5.
A-14

Plat of Section **9** Town **3** Range **14**

Scale, 10 Chains to the Inch.

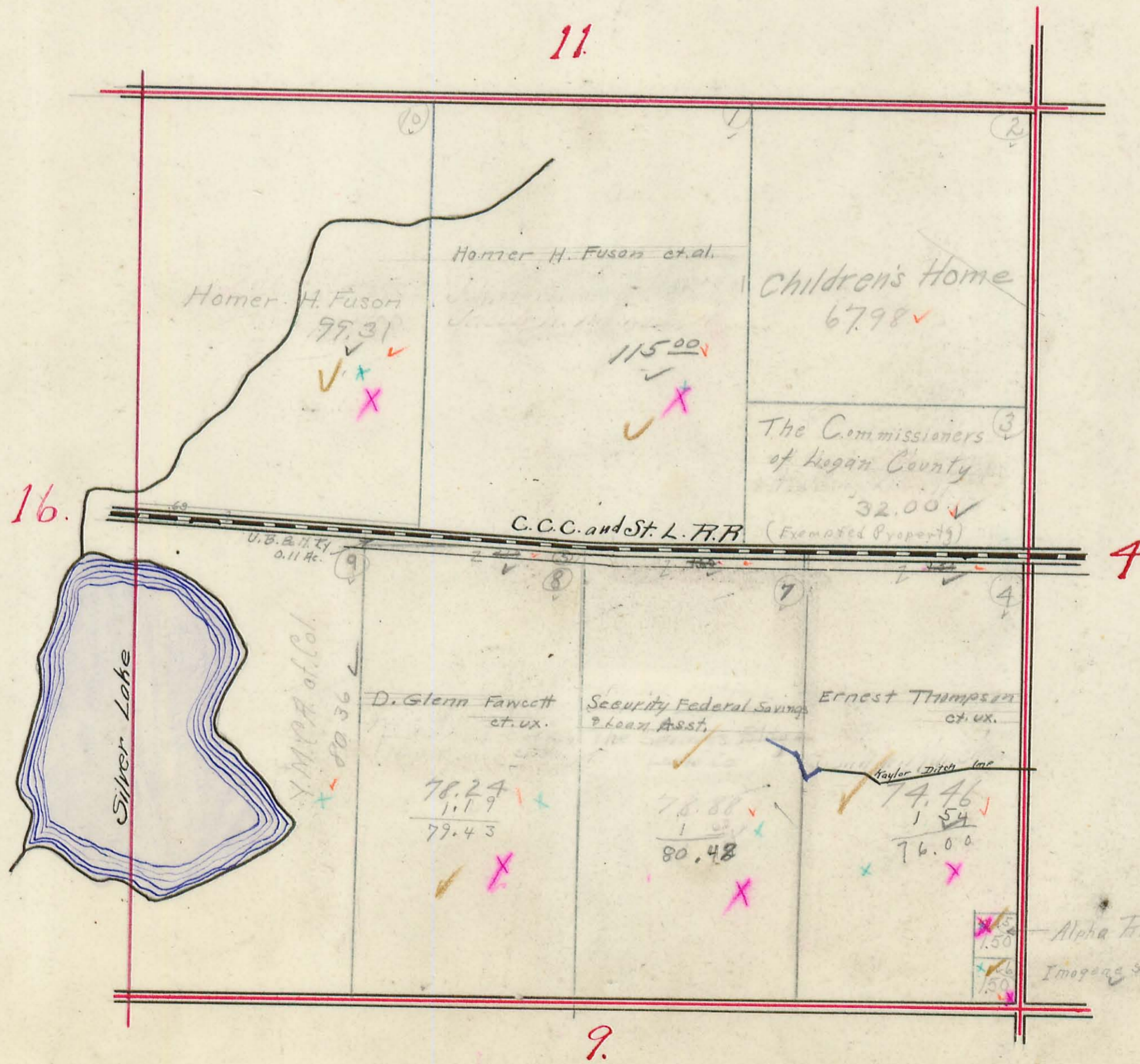


UNION TP.

HARRISON TOWNSHIP

Plat of Section 10 Town 3 Range 14

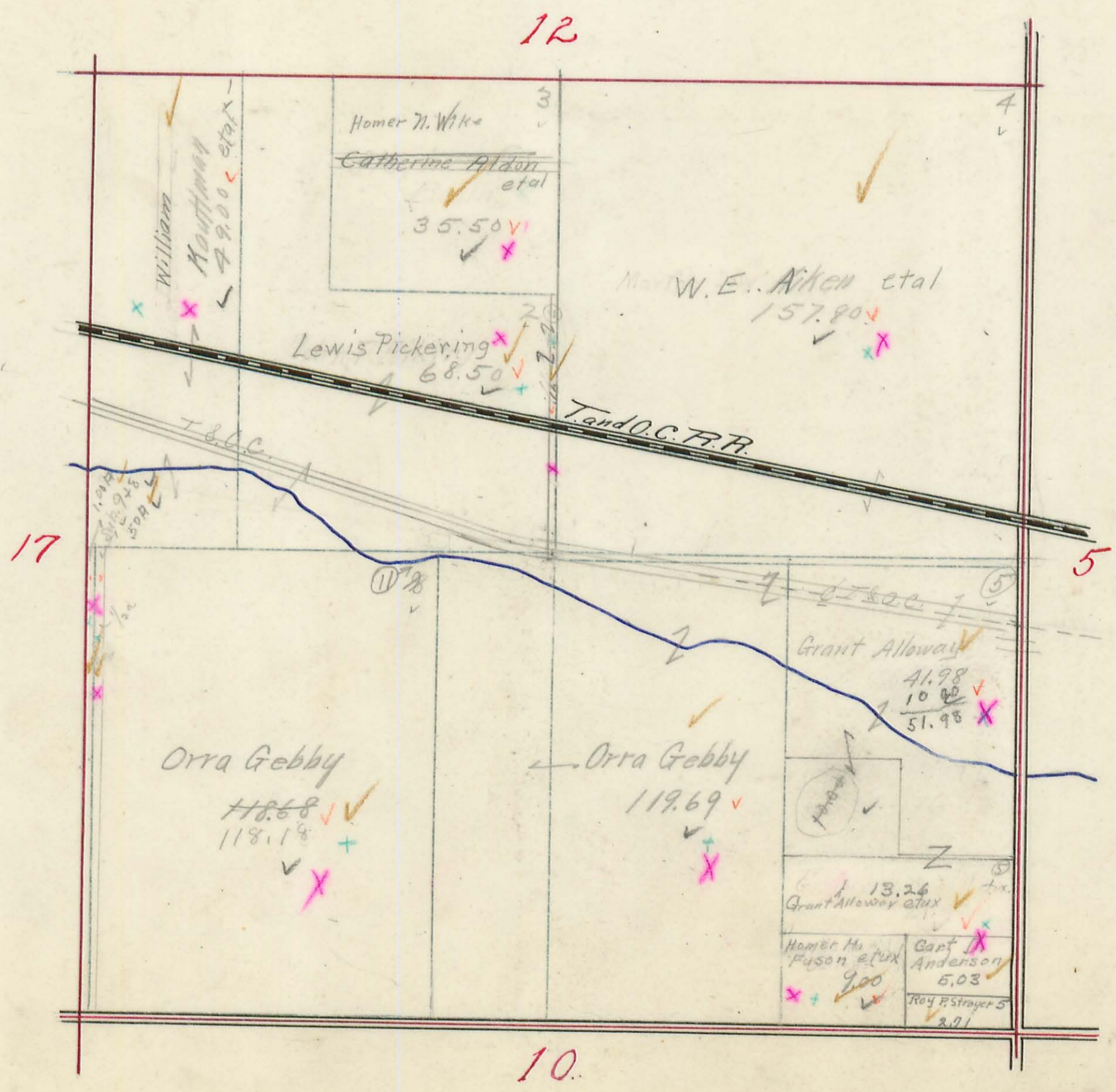
Scale, 10 Chains to the Inch.



HARRISON TOWNSHIP

Plat of Section **11** Town **3** Range **14**

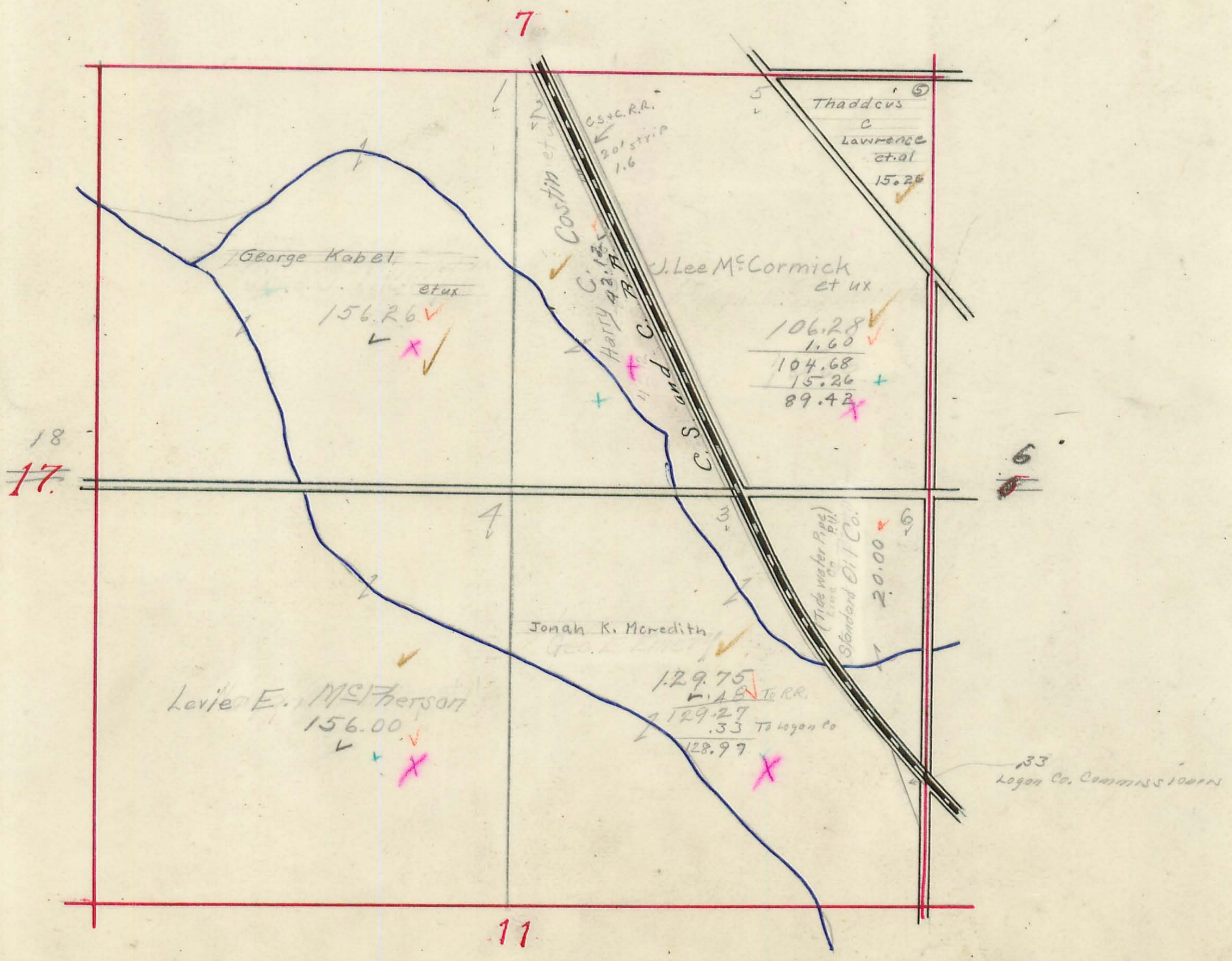
Scale, 10 Chains to the Inch.



HARRISON TOWNSHIP

Plat of Section **12** Town **3** Range **14**.

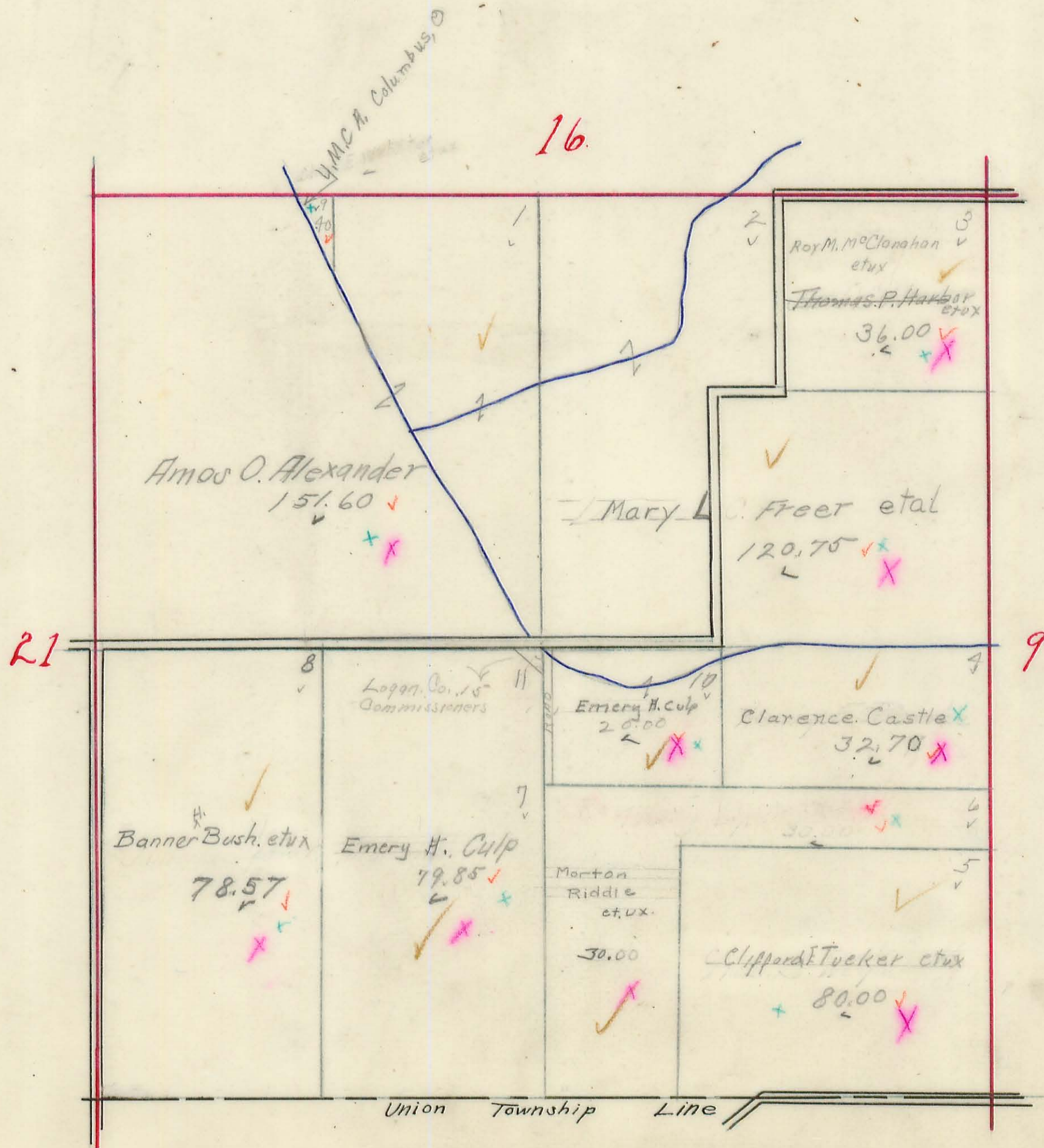
Scale, 10 Chains to the Inch.



HARRISON TOWNSHIP

Plat of Section *15* Town *3* Range *14*

Scale, 10 Chains to the Inch.



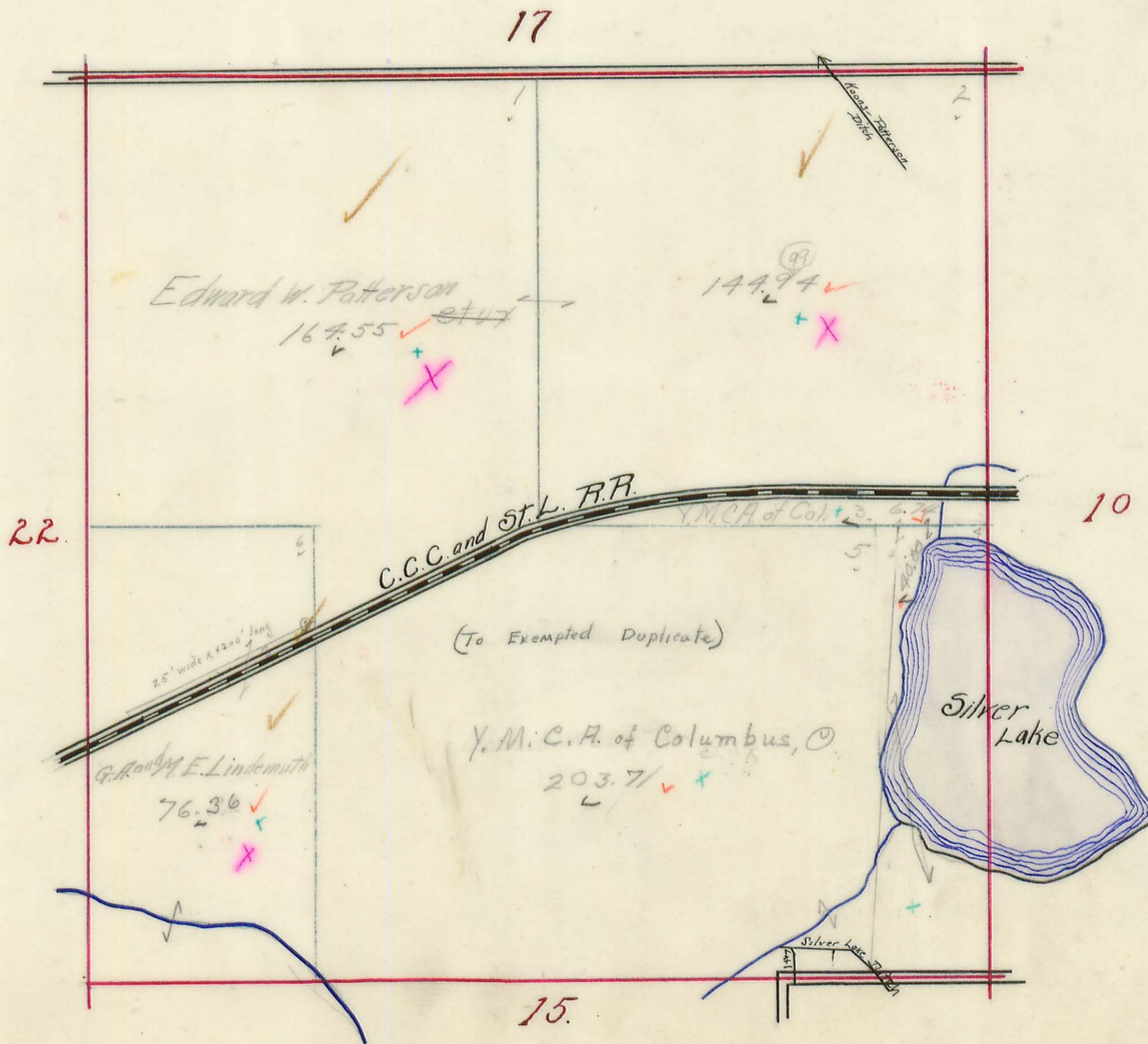
UNION TP.

HARRISON TOWNSHIP

Plat of Section 16 Town 3 Range 14

Scale, 10 Chains to the Inch.

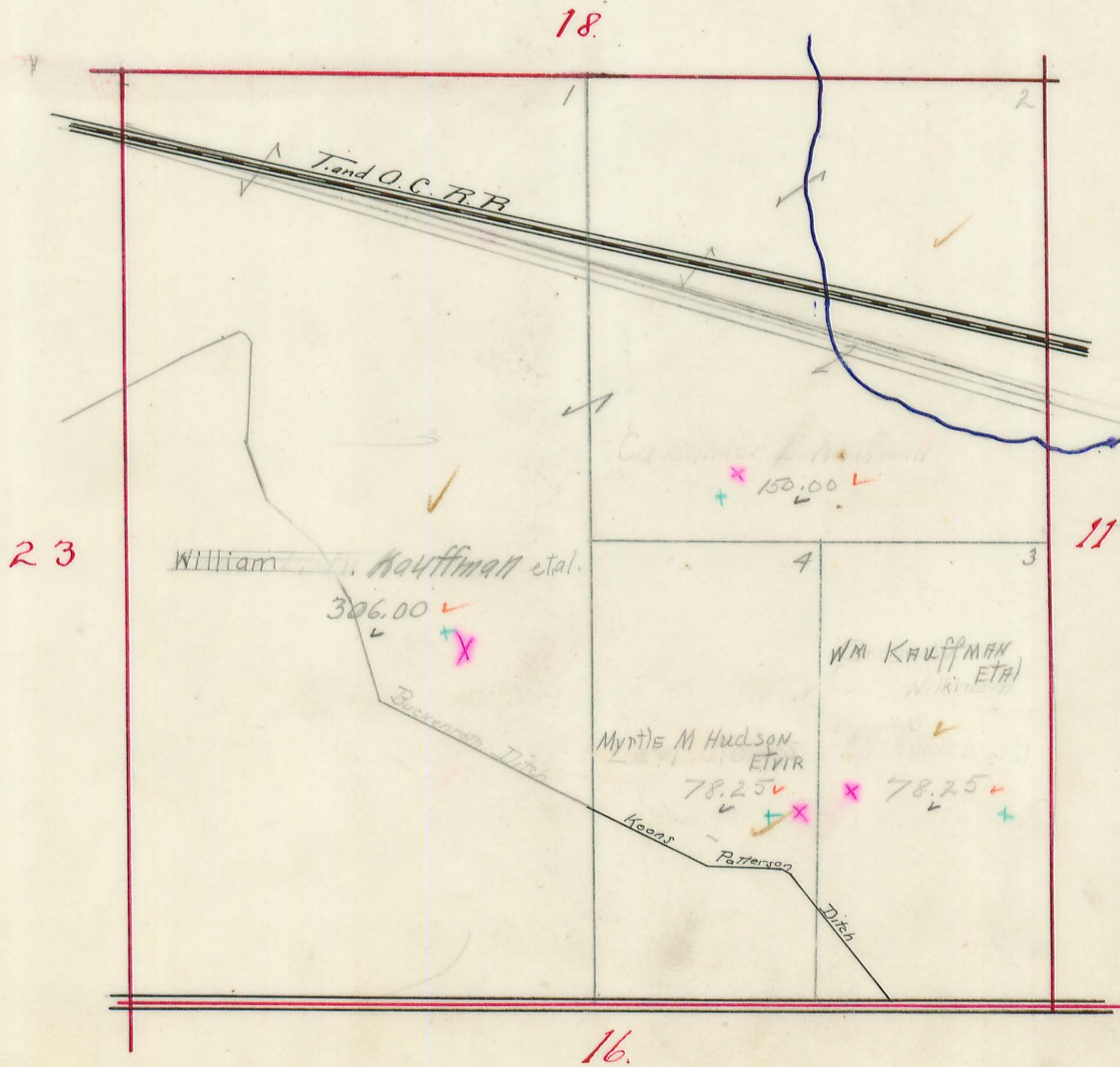
10
A-14



HARRISON TOWNSHIP

Plat of Section 17 Town 3 Range 14

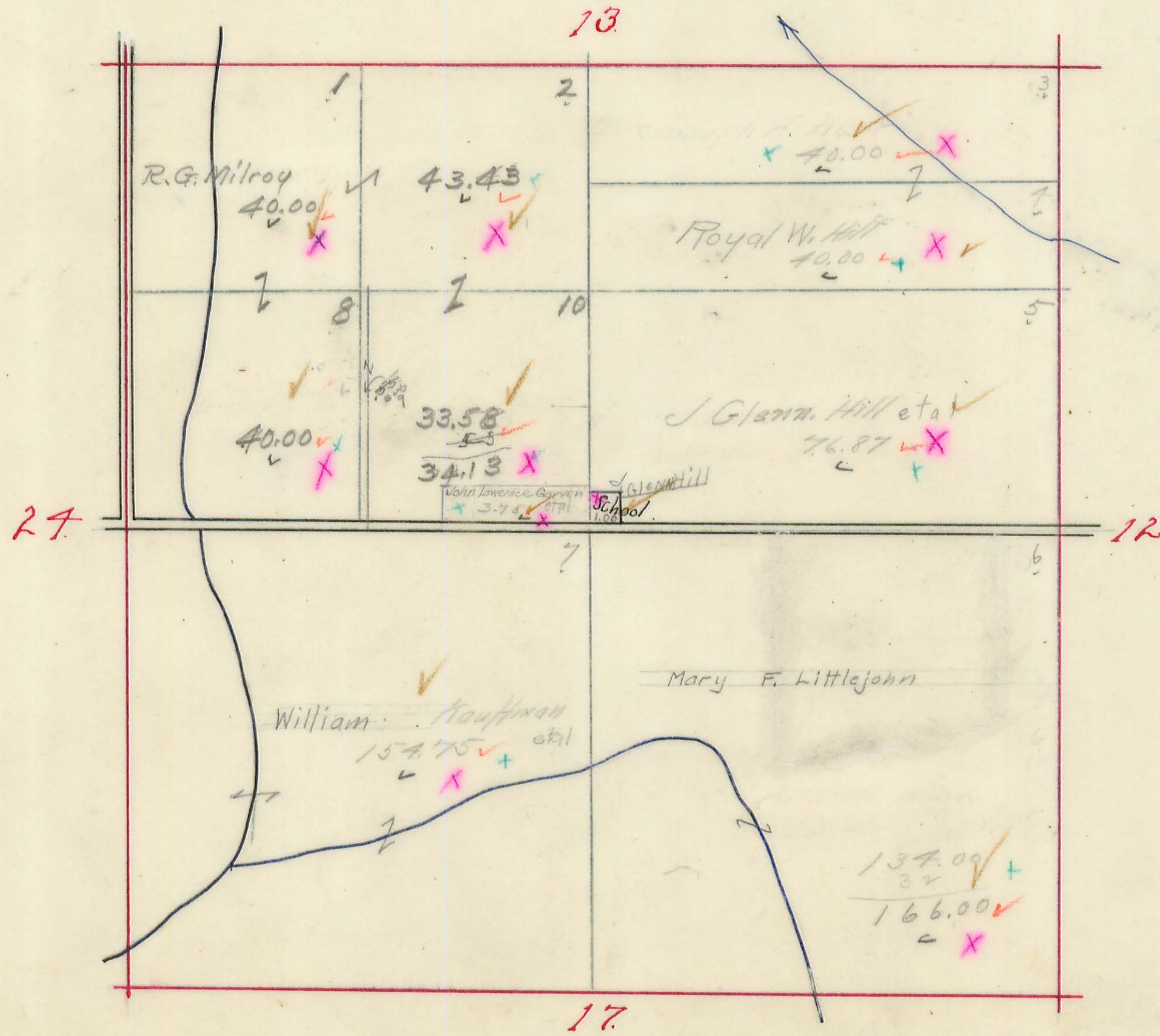
Scale, 10 Chains to the Inch.



HARRISON TOWNSHIP

Plat of Section 18 Town 3 Range 14

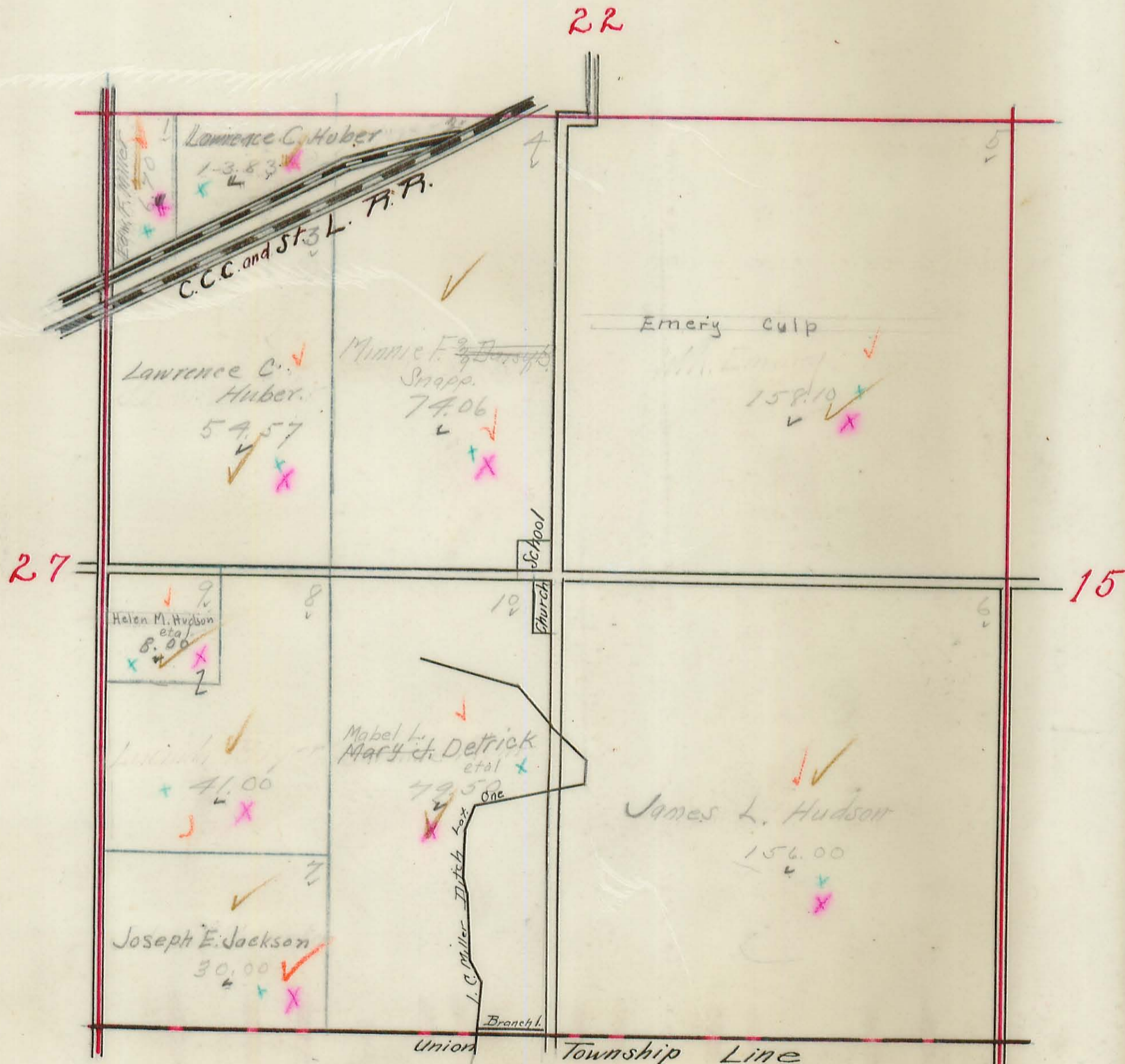
Scale, 10 Chains to the Inch.



HARRISON TOWNSHIP

Plat of Section 21 Town 3 Range 17

Scale, 10 Chains to the Inch.

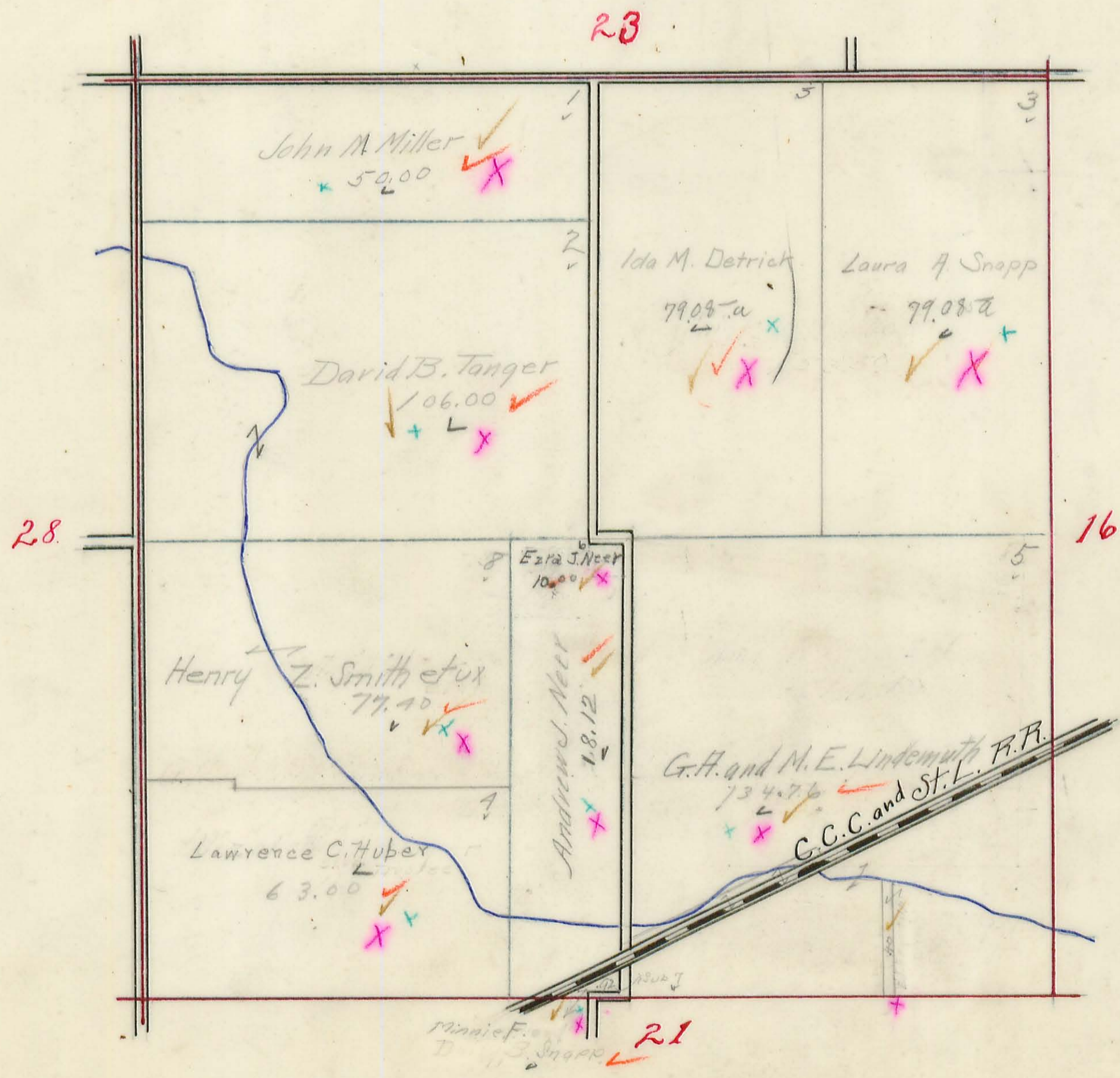


UNION TP.

HARRISON TOWNSHIP

Plat of Section **22** Town **3** Range **17**

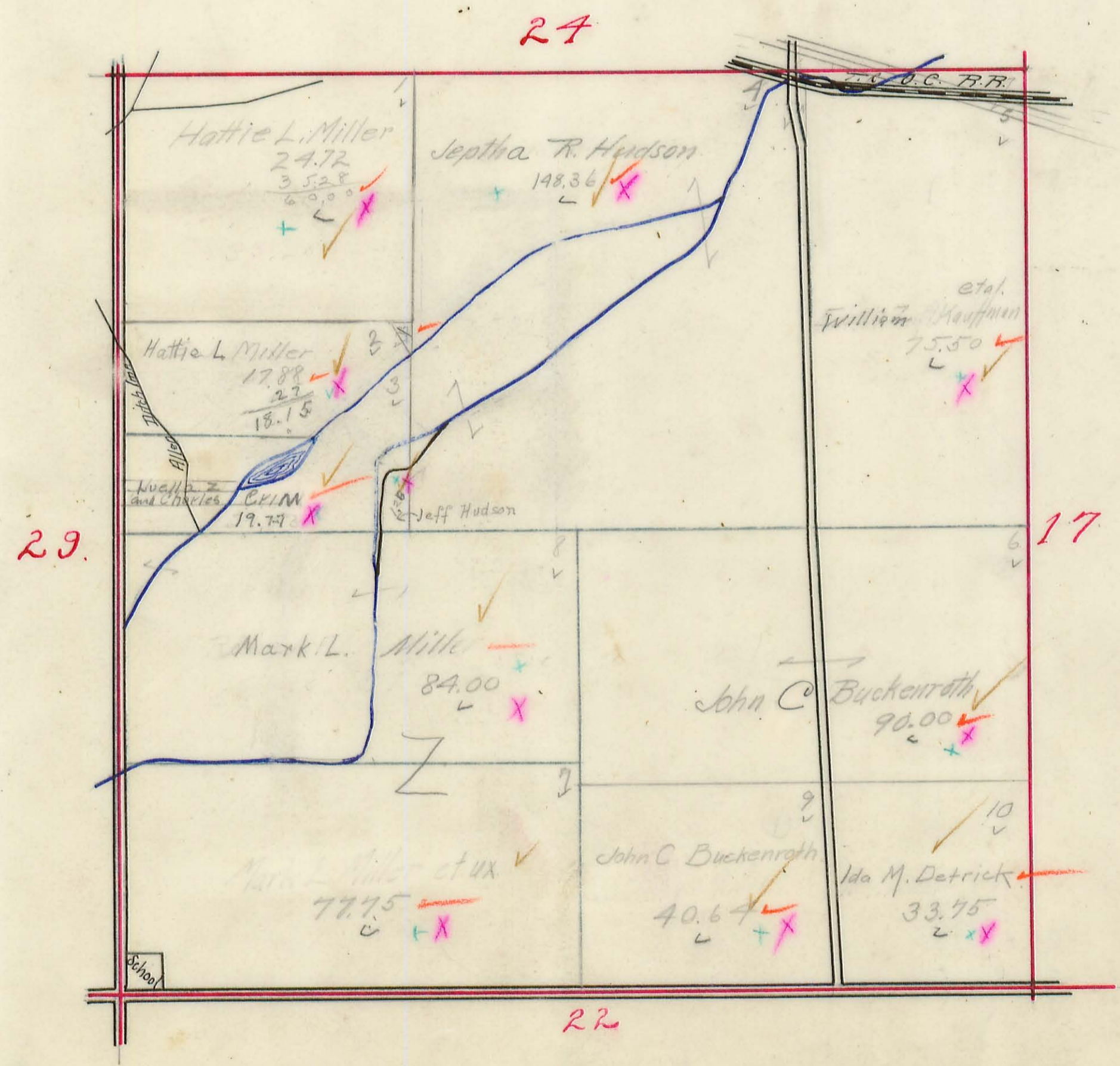
Scale, 10 Chains to the Inch.



HARRISON TOWNSHIP

Plat of Section **23** Town **3** Range **14**

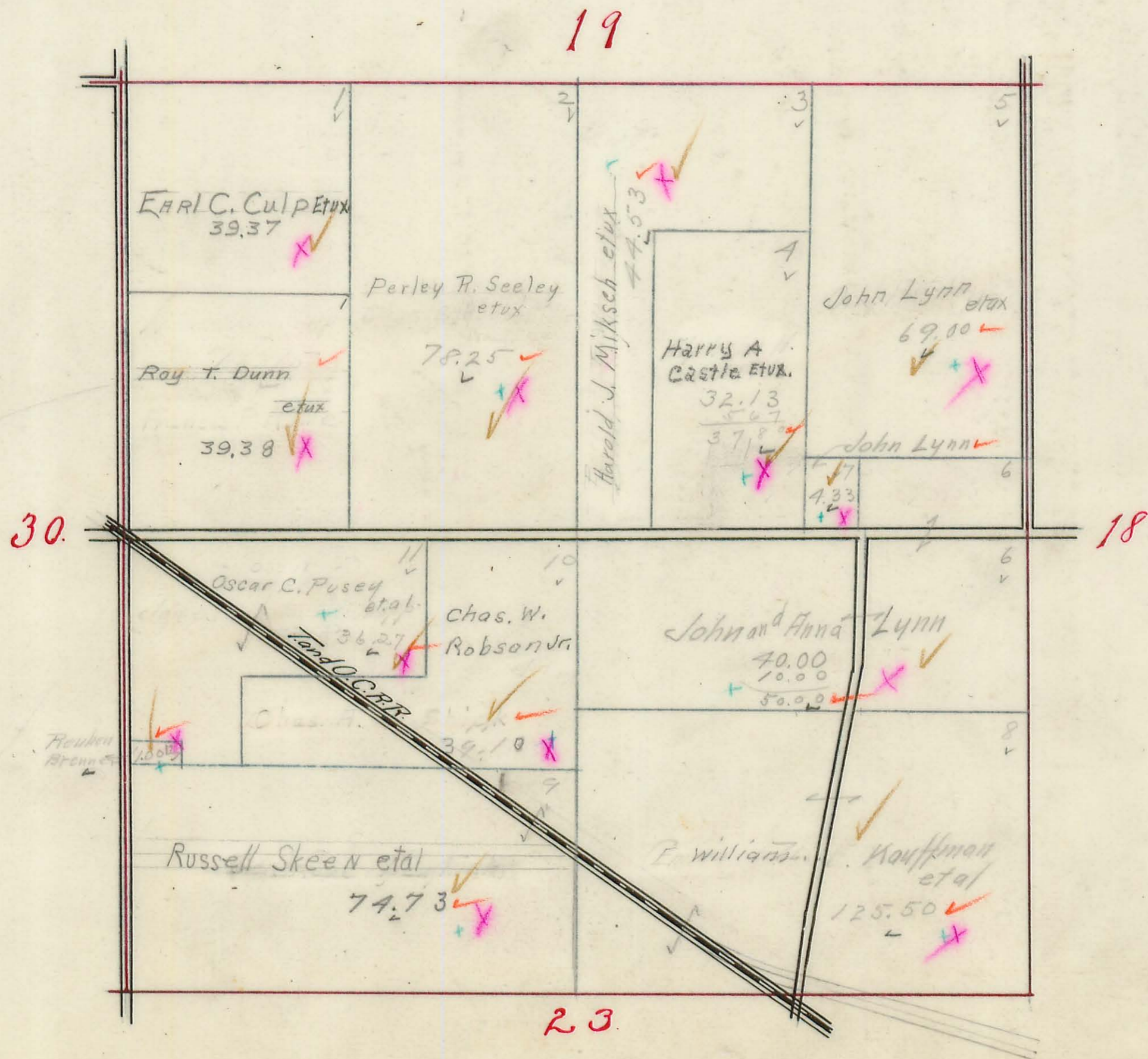
Scale, 10 Chains to the Inch.



HARRISON TOWNSHIP

Plat of Section **24** Town **3** Range **14**

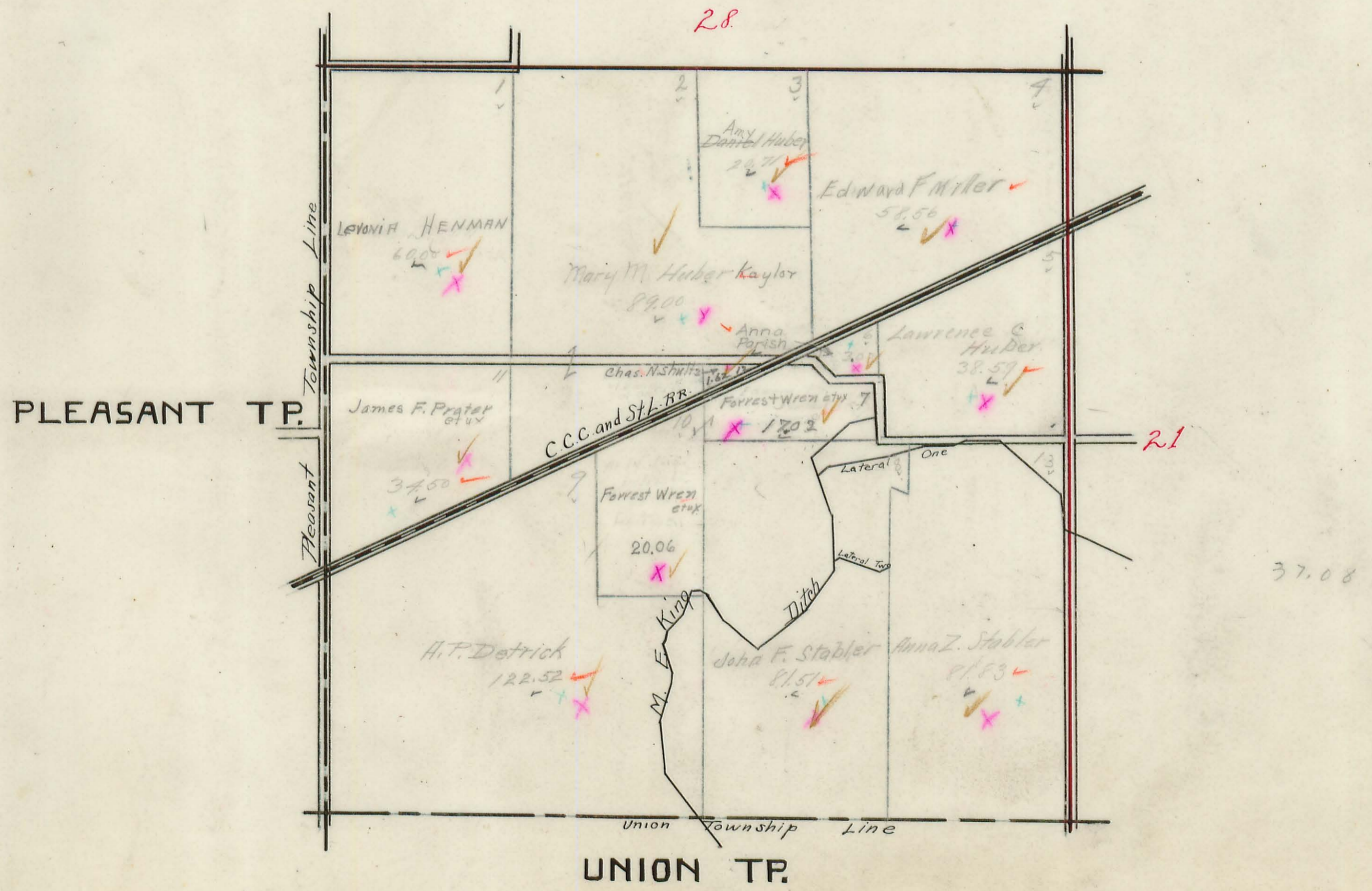
Scale, 10 Chains to the Inch.



HARRISON TOWNSHIP

Plat of Section **27** Town **3** Range **14**

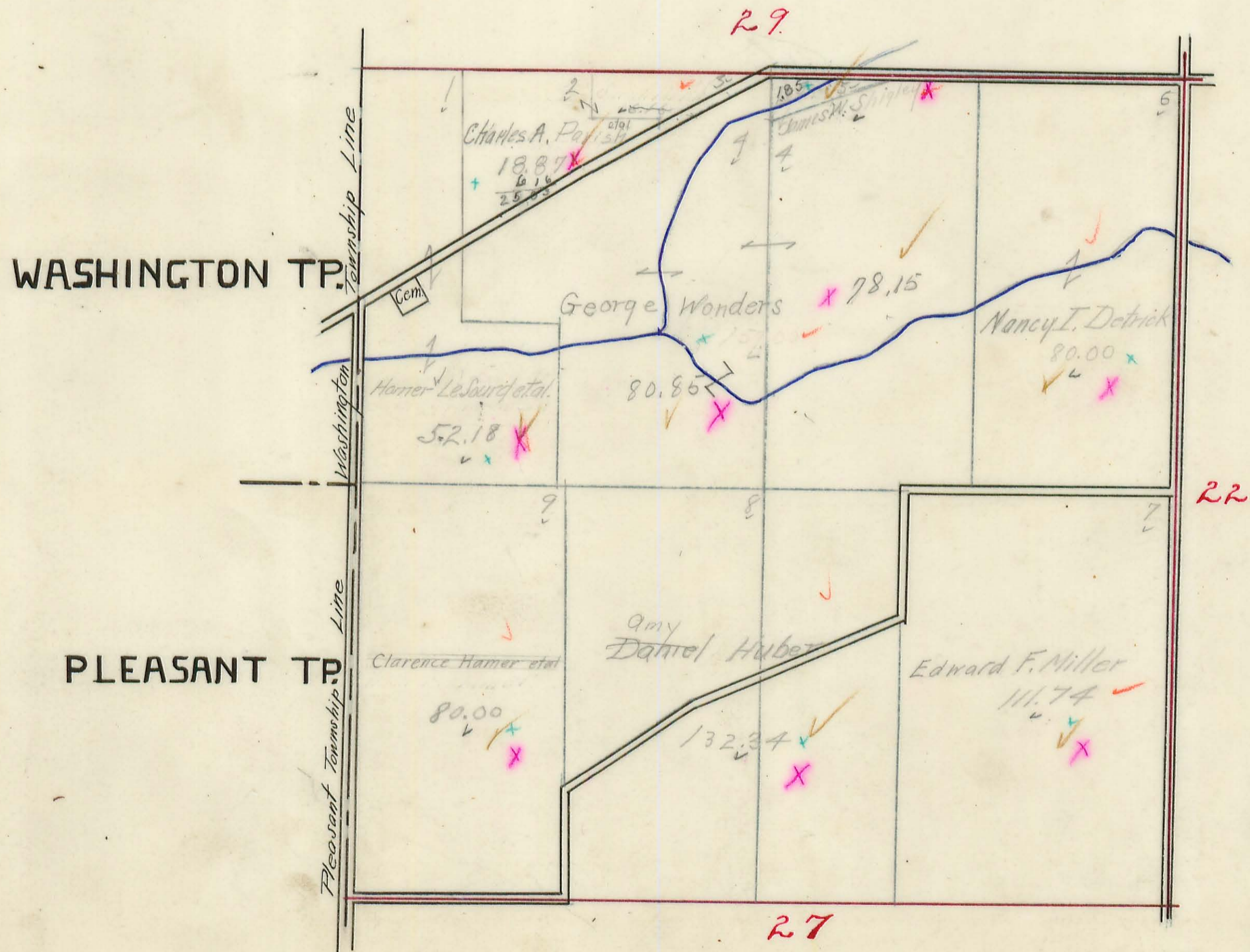
Scale, 10 Chains to the Inch.



HARRISON TOWNSHIP

Plat of Section **28** Town **3** Range **17**.

Scale, 10 Chains to the Inch.

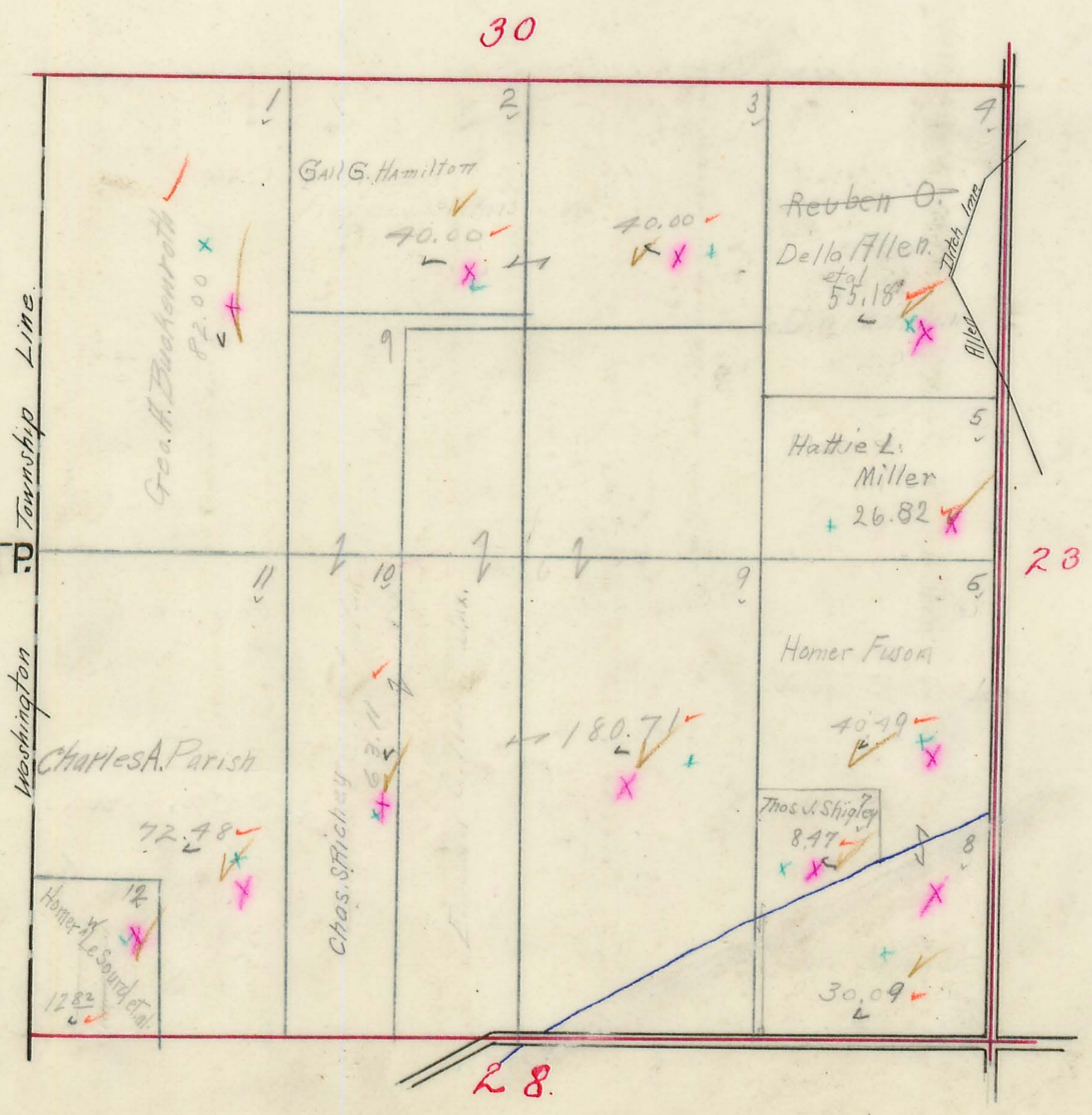


HARRISON TOWNSHIP

Plat of Section **29** Town **3** Range **14**

Scale, 10 Chains to the Inch.

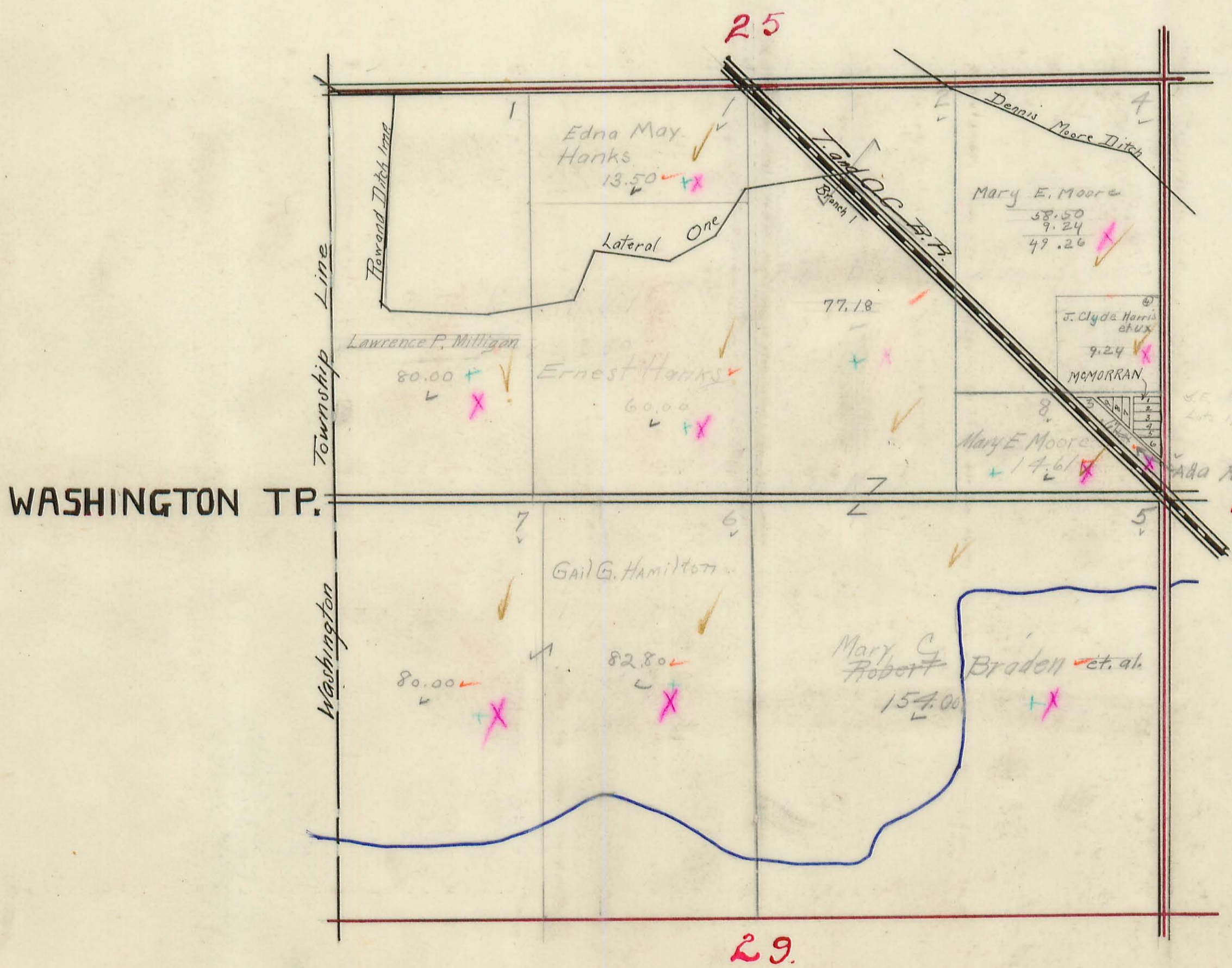
WASHINGTON TR.



HARRISON TOWNSHIP

Plat of Section 30 Town 3 Range 14.

Scale, 10 Chains to the Inch.

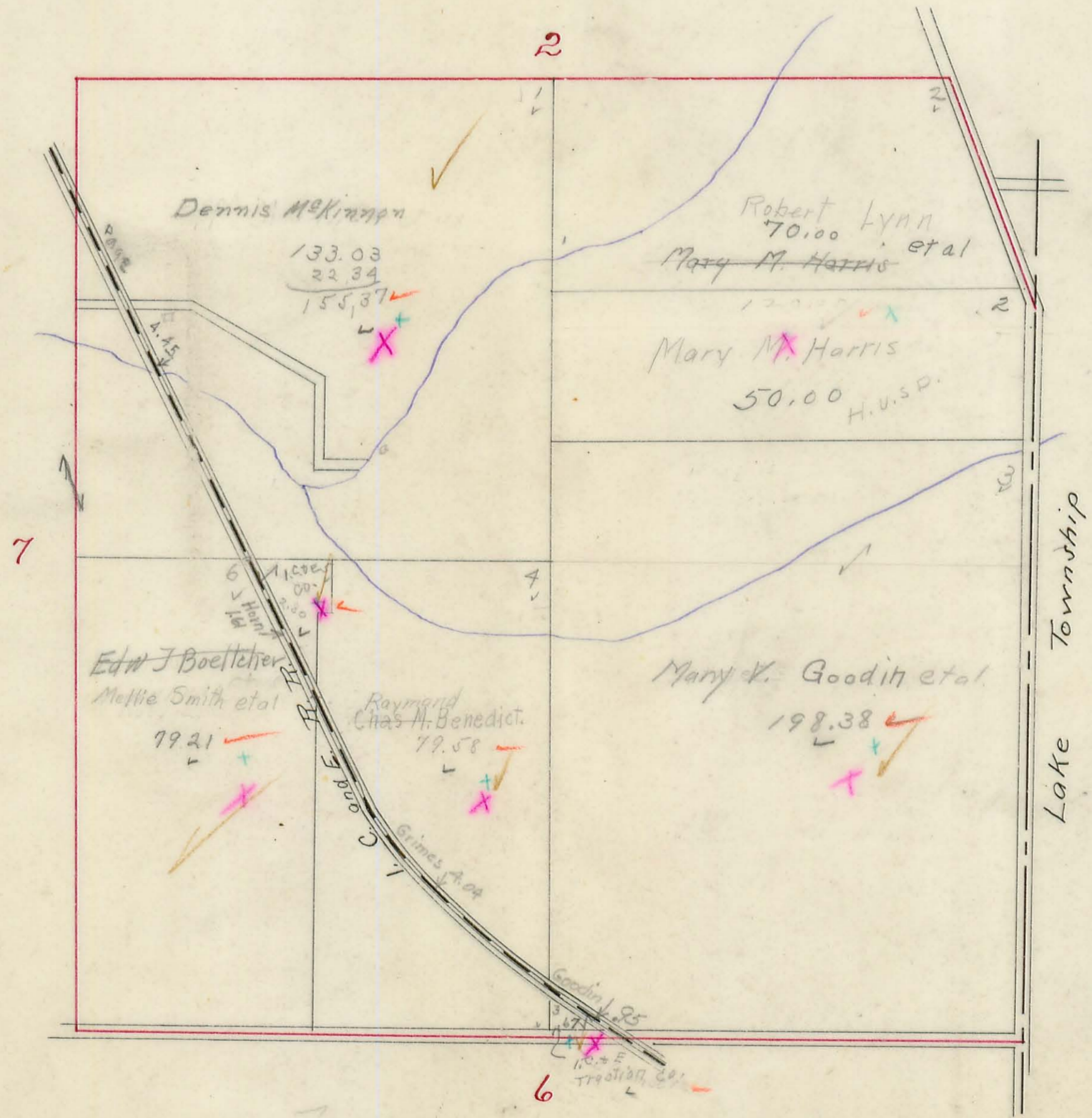


1	Clyde Harris	
2	Reuben Branner	
3	Chas. D. Woodruff	
4	L. W. Graham	
5	Chas. A. Woodruff	
6	Stras Moore	Joseph R. Woods et al
7	Reuben Branner	
8	L. W. Graham	Pt

HARRISON TOWNSHIP

Plat of Section 1 Town 2 Range 15

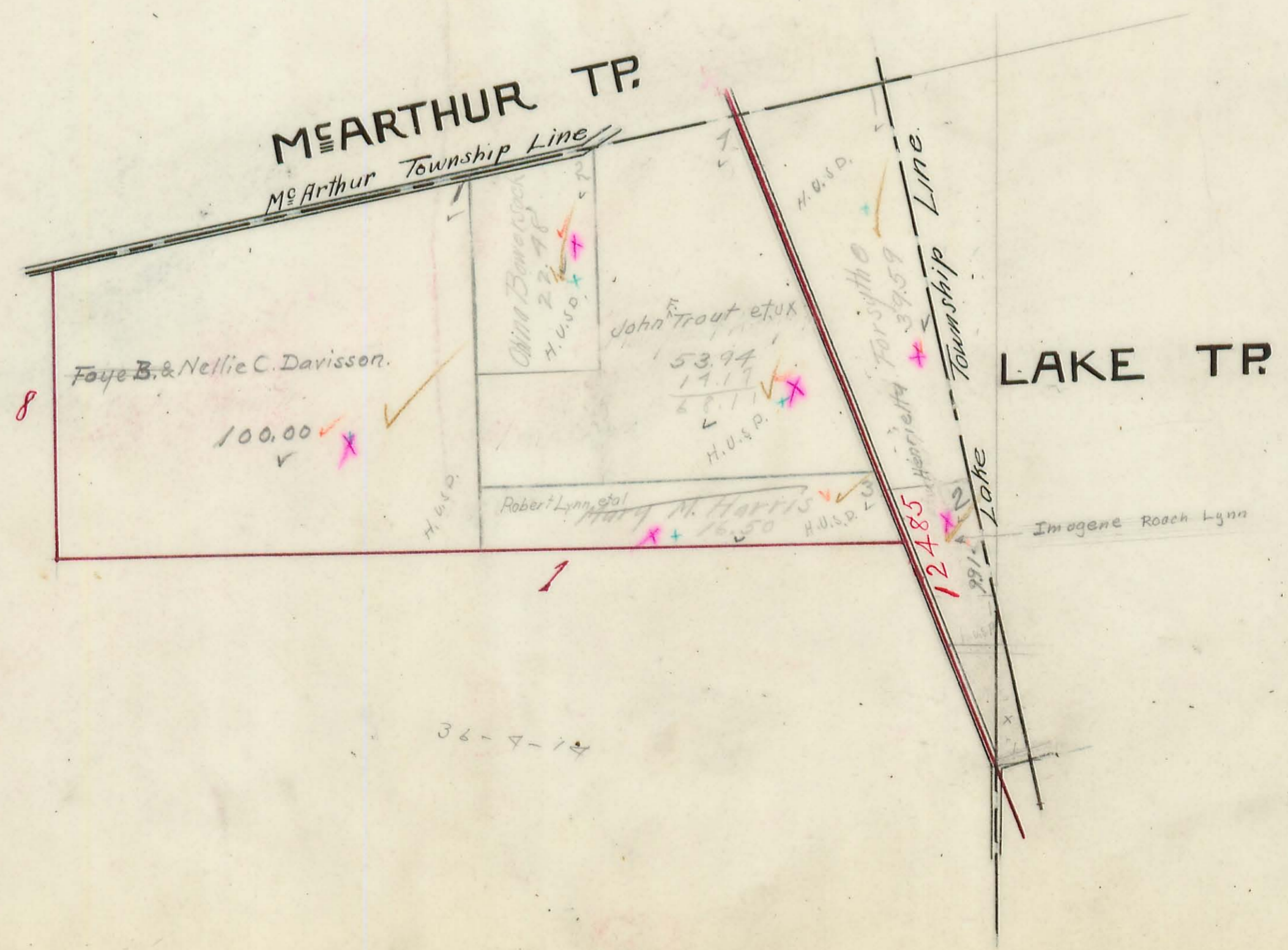
Scale, 10 Chains to the Inch.



HARRISON TOWNSHIP

Plat of Section *2* Town *2* Range *15*, and Survey *12485*

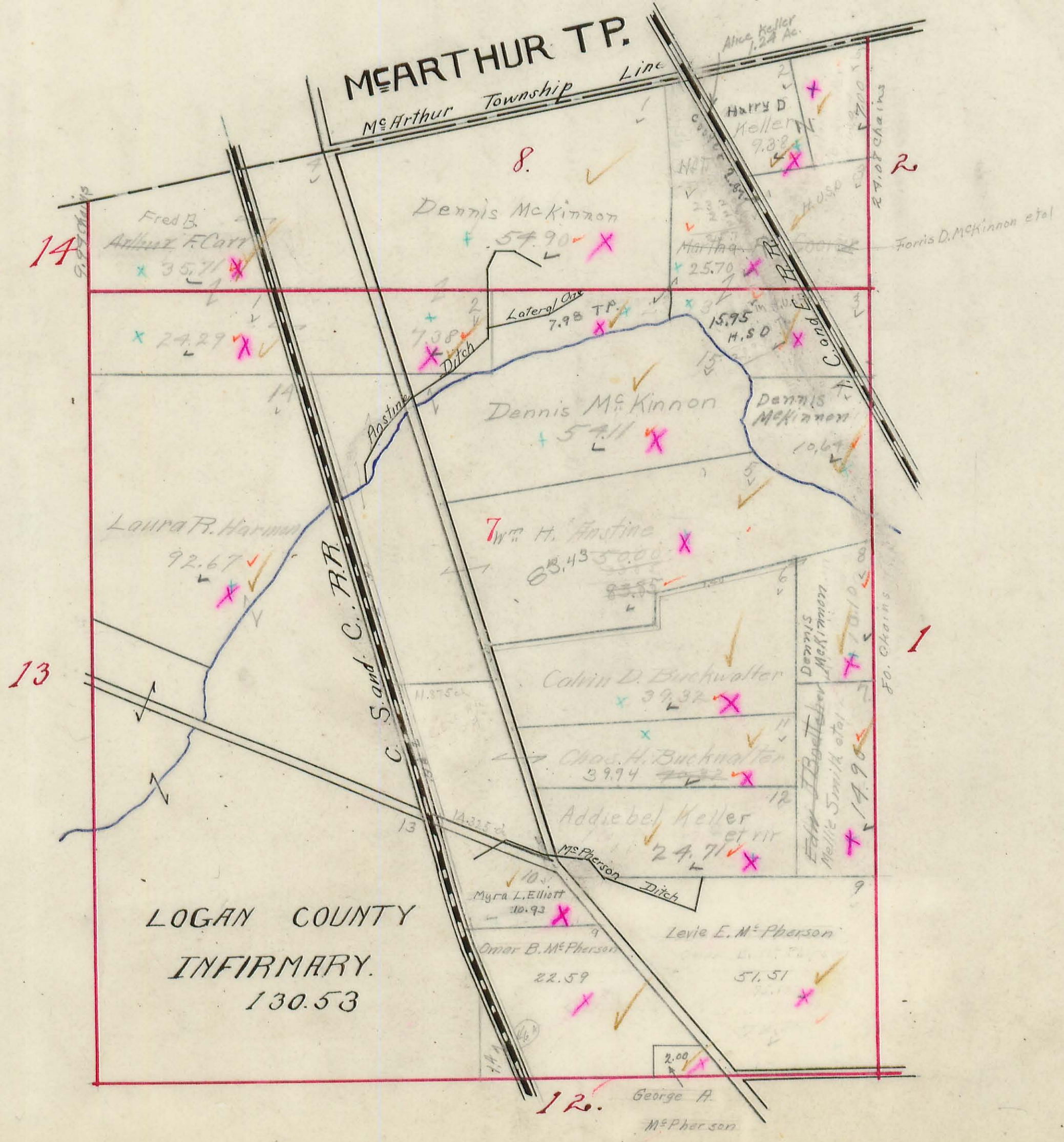
Scale, 10 Chains to the Inch.



HARRISON TOWNSHIP

Plat of Section ⁷8 Town ²2 Range ¹⁵15

Scale, 10 Chains to the Inch.

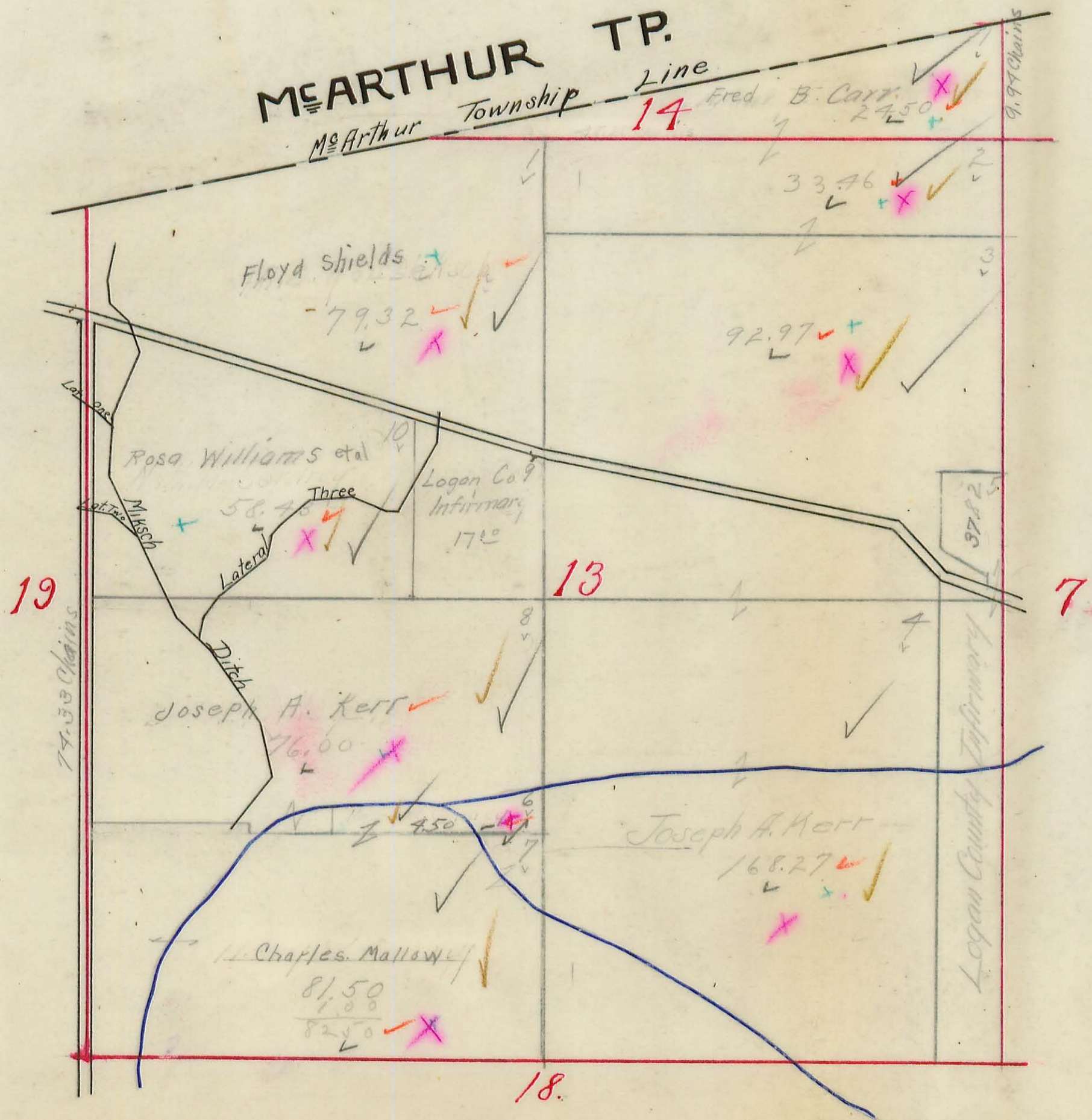


HARRISON TOWNSHIP

Plat of Section ¹³₁₄ Town ² Range ¹⁵

Scale, 10 Chains to the Inch.

27.
A-14

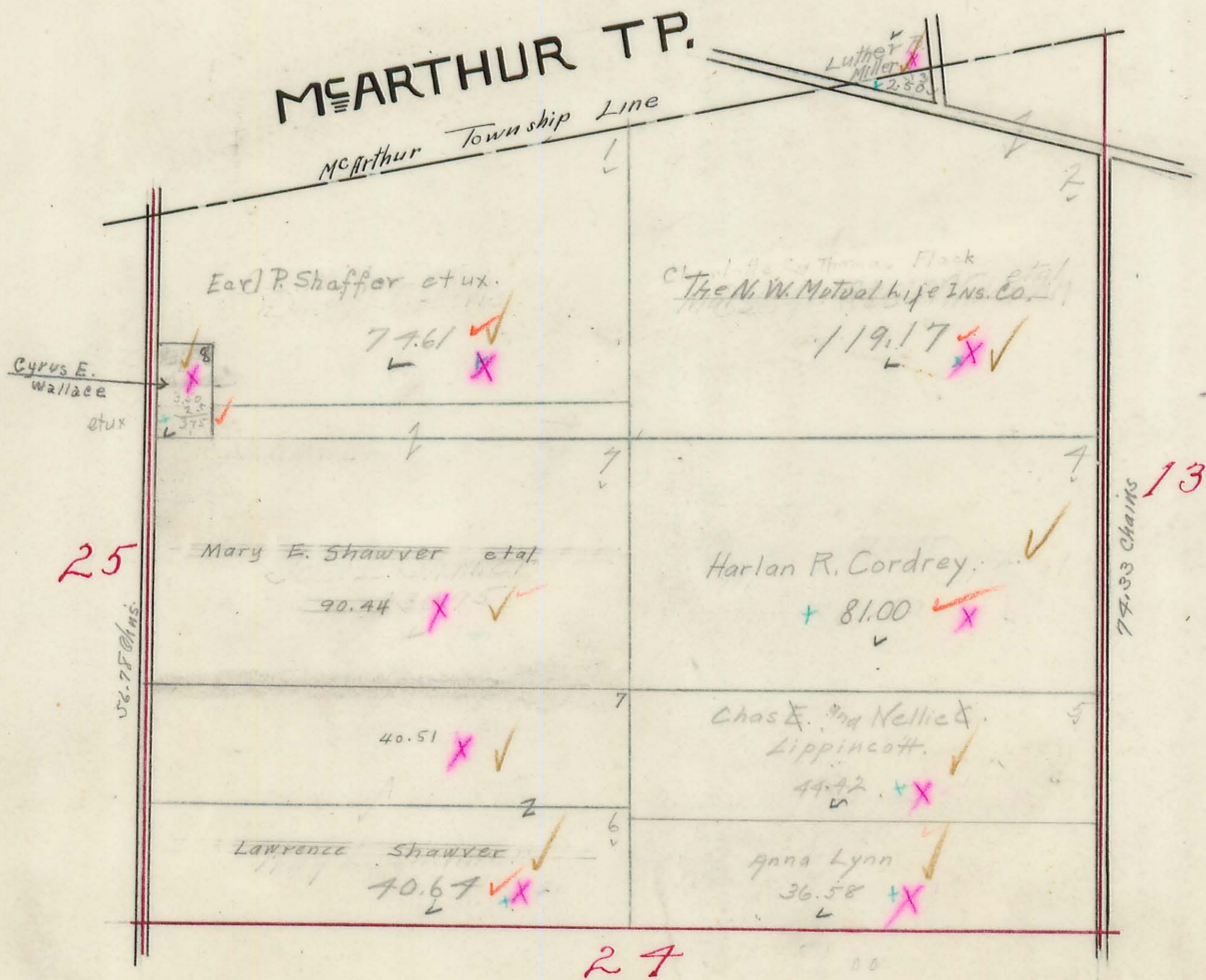


HARRISON TOWNSHIP

Plat of Section 19 Town 2 Range 15

Scale, 10 Chains to the Inch.

25
A-14

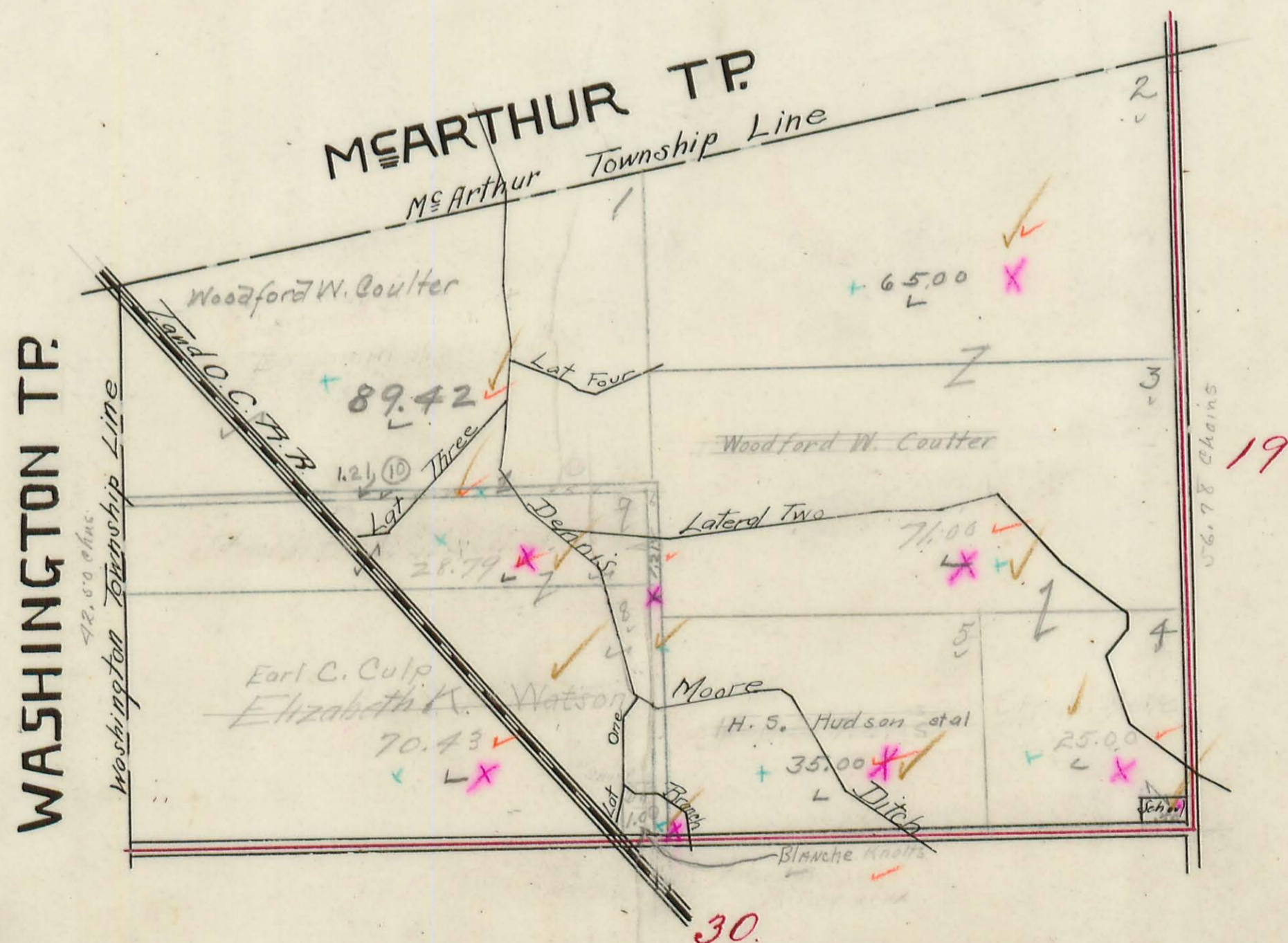


HARRISON TOWNSHIP

Plat of Section **25** Town **2** Range **15**

Scale, 10 Chains to the Inch.

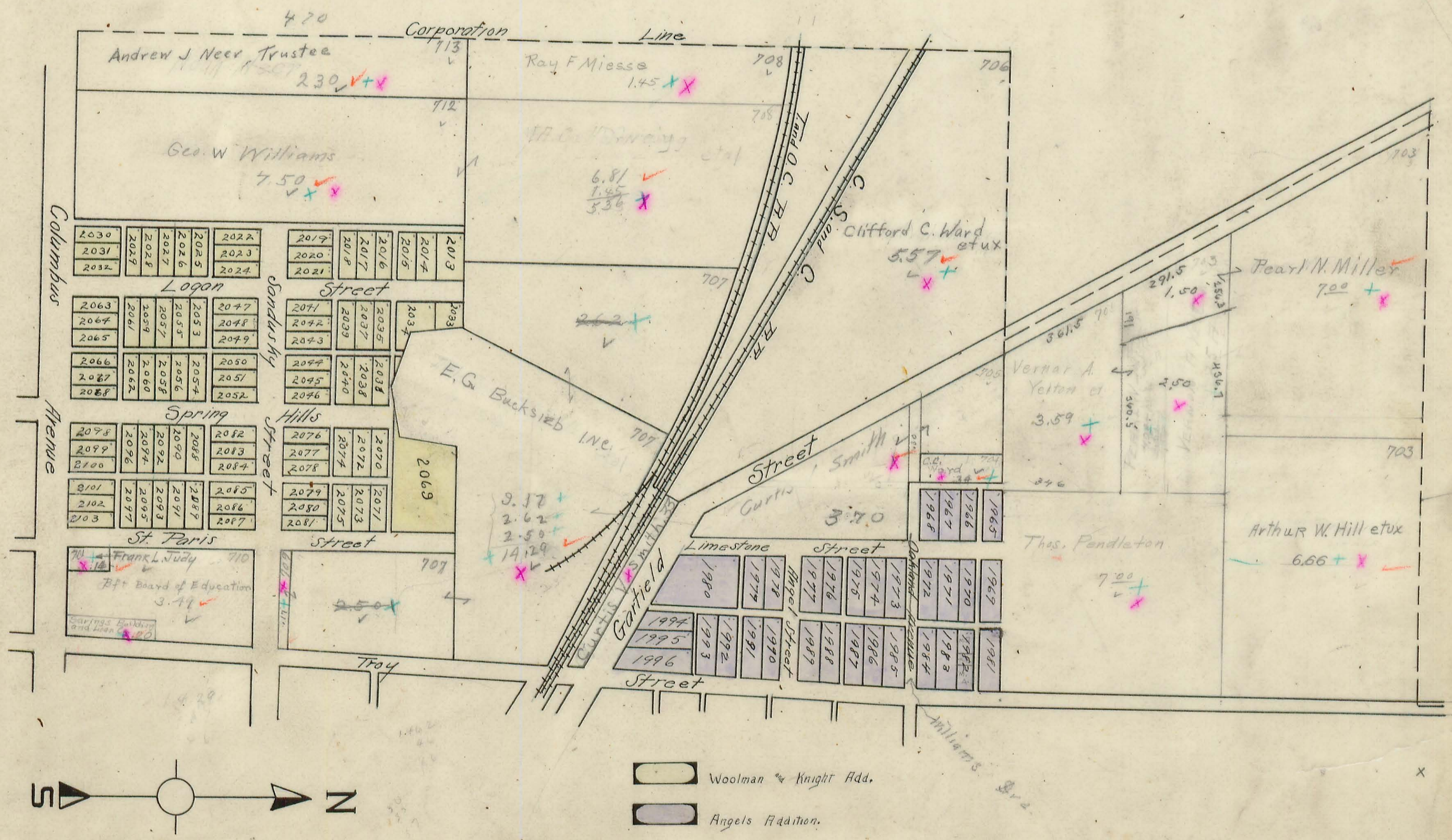
26.
4-14



HARRISON TOWNSHIP

WEST PART of BELLEFONTAINE: ^{3RD} 4th WARD.

Scale: one inch = 200 Feet.



HARRISON TOWNSHIP

SOUTHWEST PART of BELLEFONTIANE: 4th WARD.

Scale: ONE INCh = 200 Feet.

