

MIAMI
TOWNSHIP

1933

DRAWN BY

H. F. Wright C.E.

Corrected by G.W. Wilgus 1942

MIAMI TOWNSHIP

INDEX MAP

ORDER OF NUMBERS SECTION - TOWN - RANGE

CORRECTED TO ~~April 12 1948~~

~~January 1945~~

April -9- 1945

~~November 10, 1945~~

~~January 1 1947~~

~~January 1 1948~~

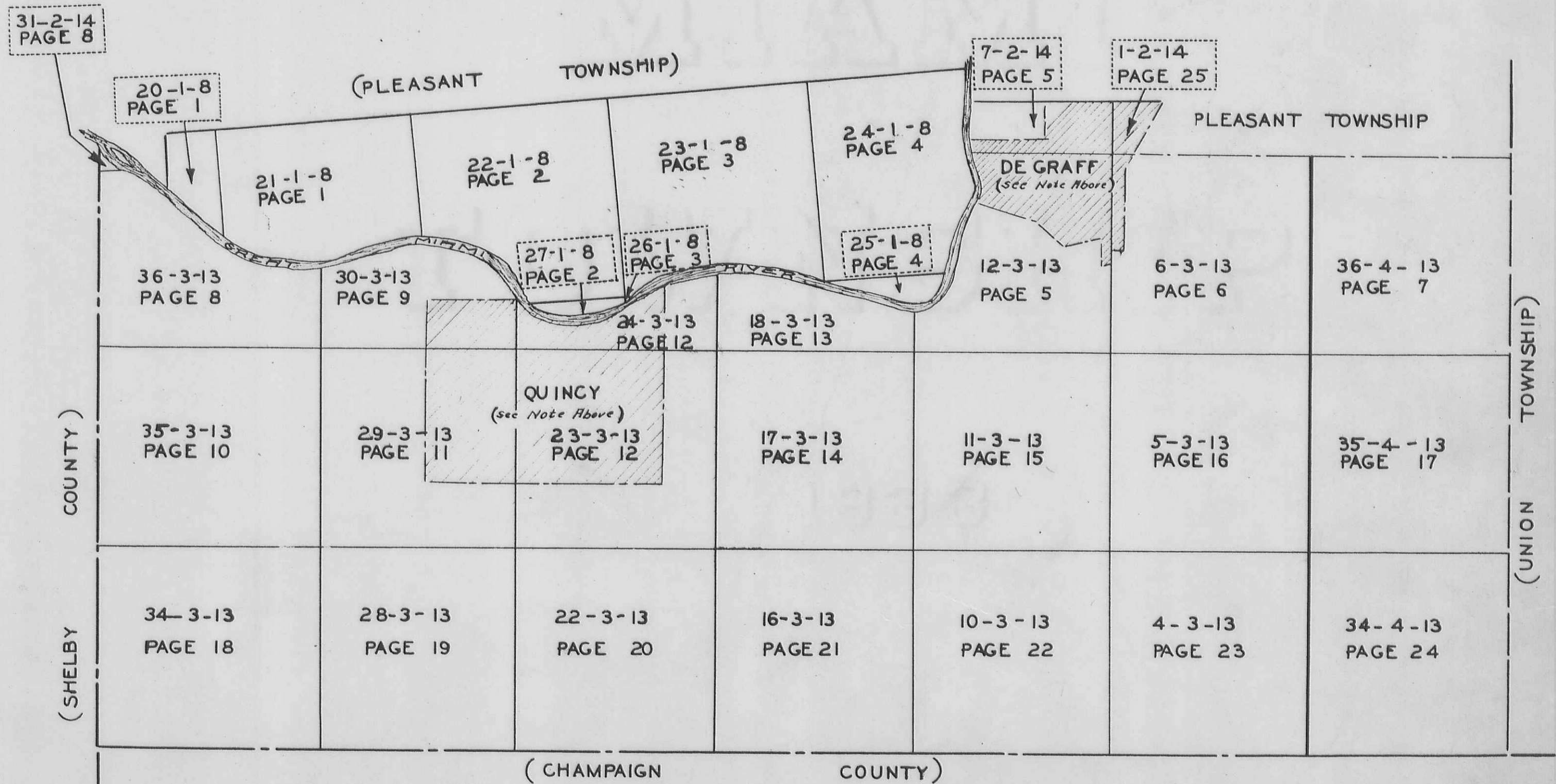
April 11, 1948

~~January 1 1949~~

June 1, 1949

FOR QUINCY
SEE PAGE 5
30-31-32-33-34-35

FOR DEGRAFF
SEE PAGES
25-26-27-28-29



Drawn By
F. Wright C.E.
1933

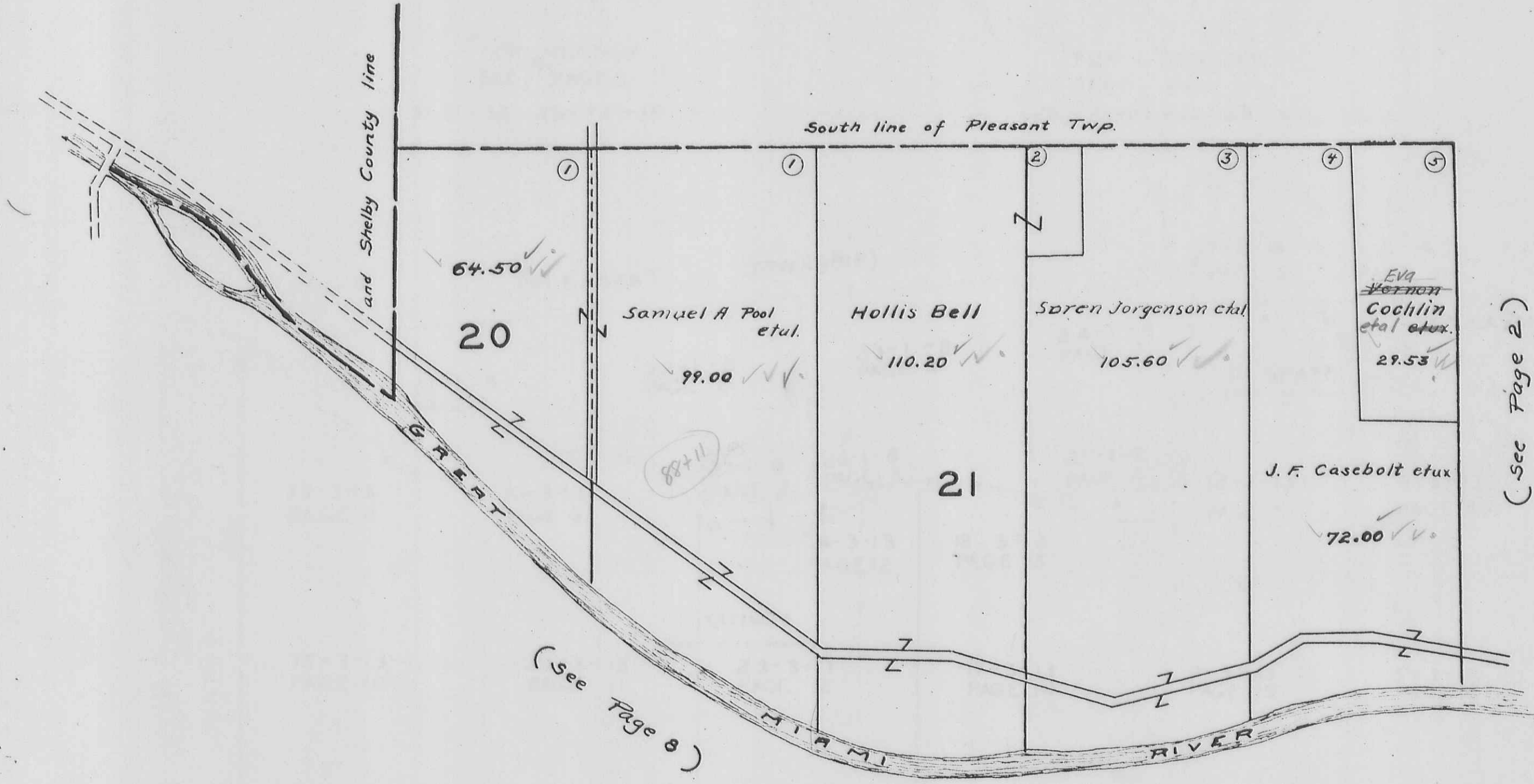
K.W.
1932
D.M.W.
1942

MIAMI TOWNSHIP

SECTION 20 TOWN 1 RANGE 8

SECTION 21 TOWN 1 RANGE 8

SCALE 10 CHAINS TO THE INCH



(See Page 8)

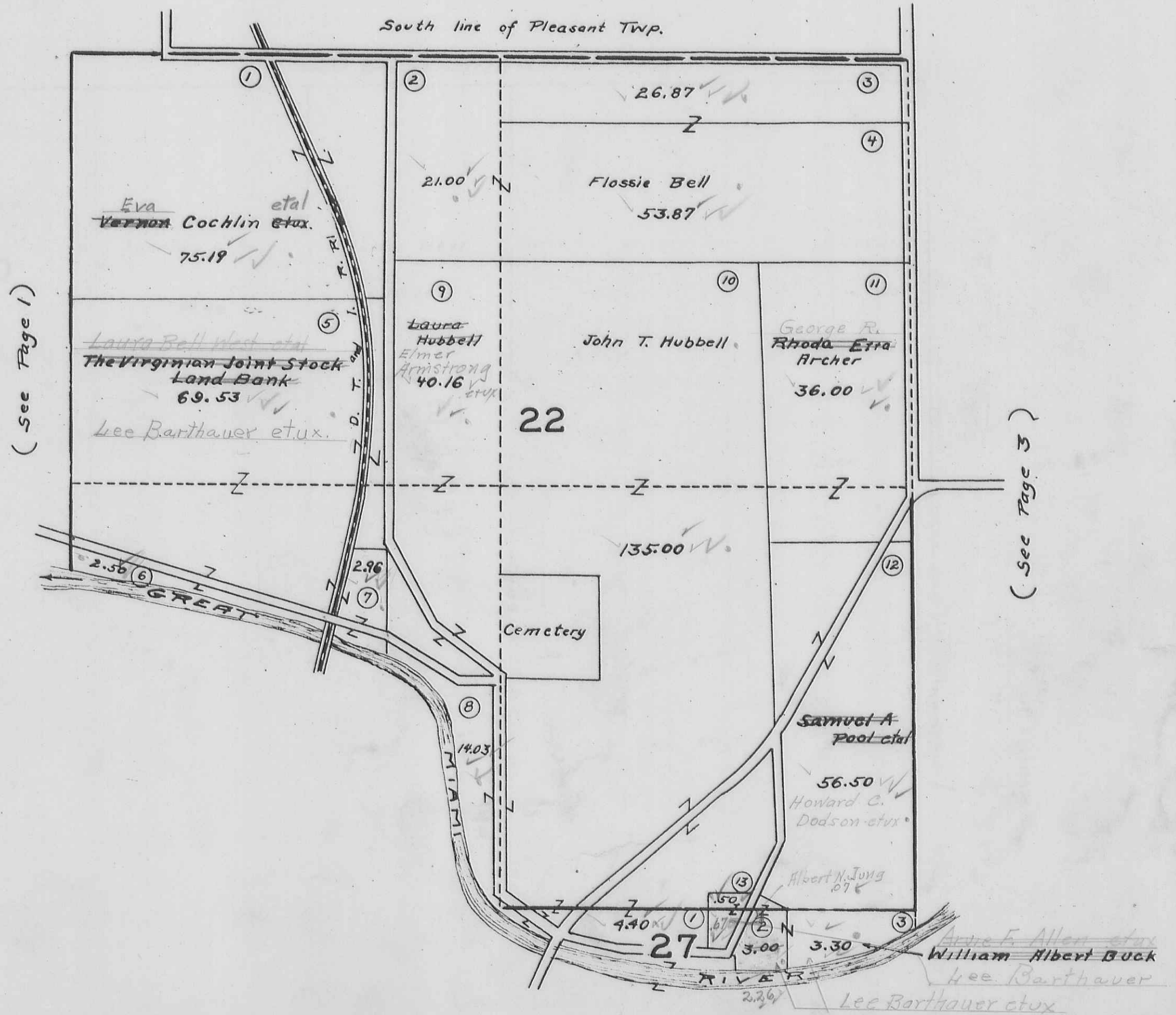
(See Page 9)

(See Page 2)

MIAMI TOWNSHIP

SECTION 22 TOWN 1 RANGE 8
SECTION 27 TOWN 1 RANGE 8

SCALE 10 CHAINS TO THE INCH



(See Page 1)

(See Page 3)

SECTION 23

TOWN 1

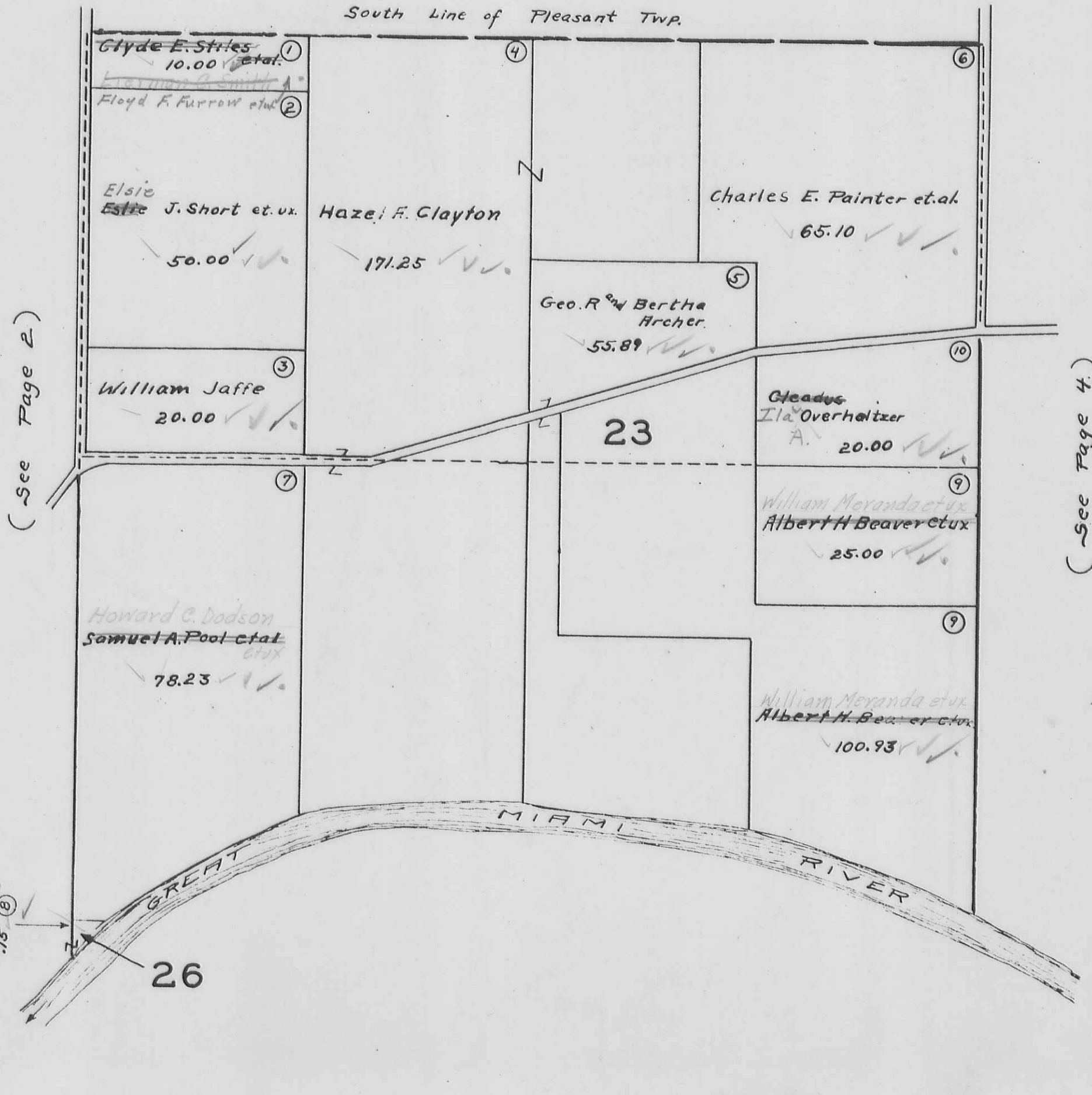
RANGE 8

SECTION 26

TOWN 1

RANGE 8

SCALE 10 CHAINS TO THE INCH



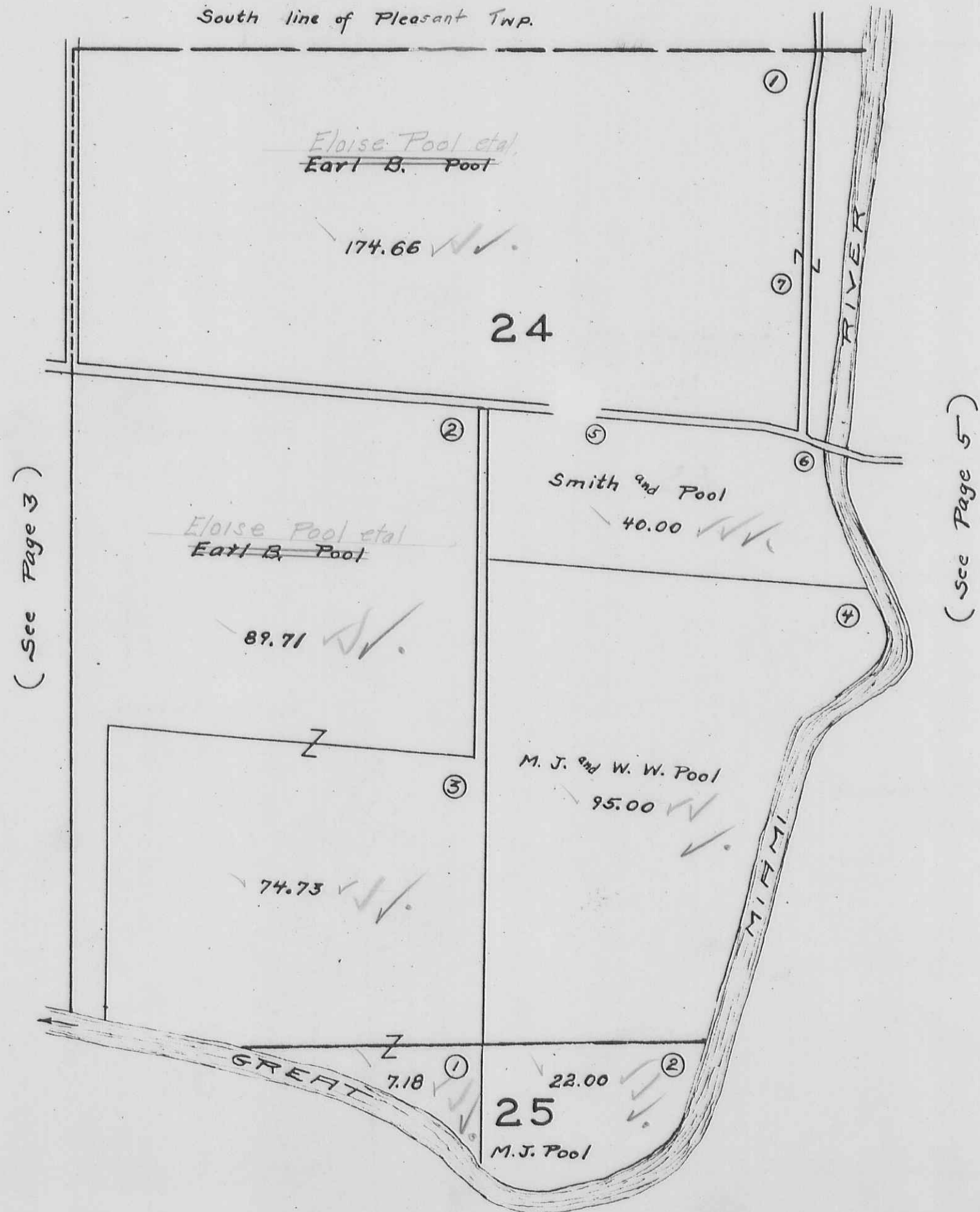
(See Page 2.)

(See Page 4.)

Lee Berthauer et ux
William Albert Buck
.15 @

SECTION 24 TOWN 1 RANGE 8
SECTION 25 TOWN 1 RANGE 8

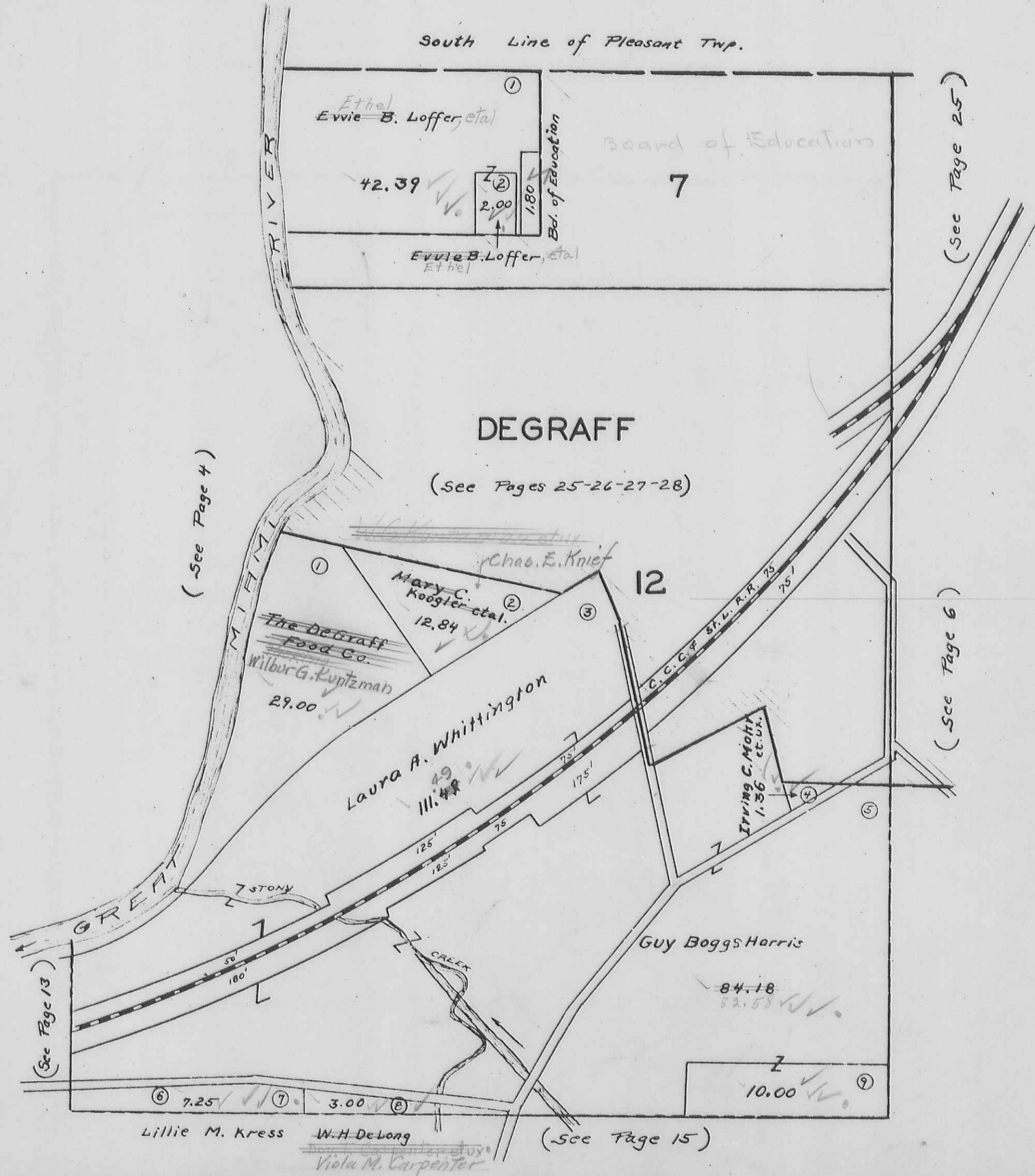
SCALE 10 CHAINS TO THE INCH



11. W.
1942
1792

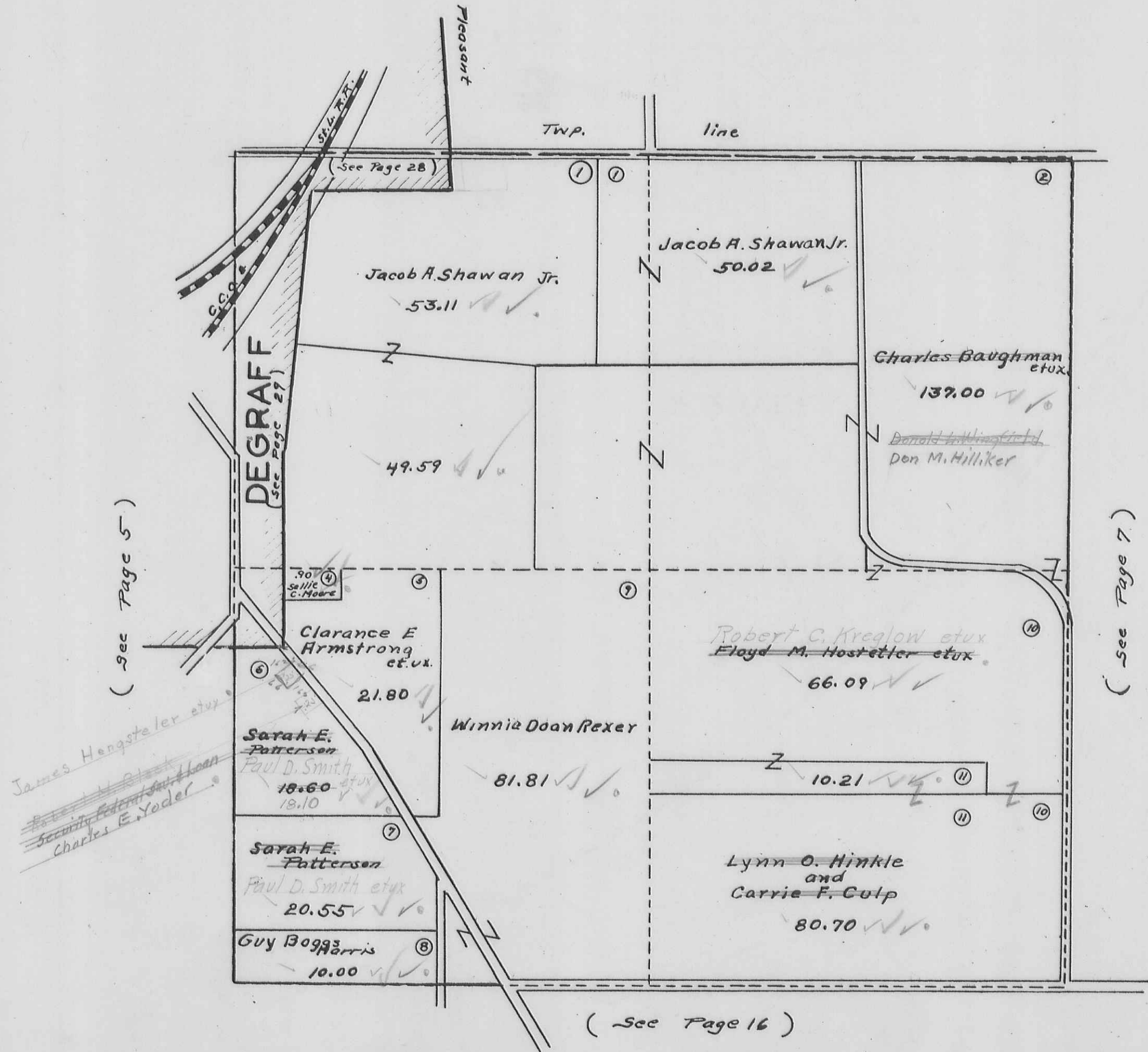
SECTION 7 TOWN 2 RANGE 14
SECTION 12 TOWN 3 RANGE 13

SCALE 10 CHAINS TO THE INCH



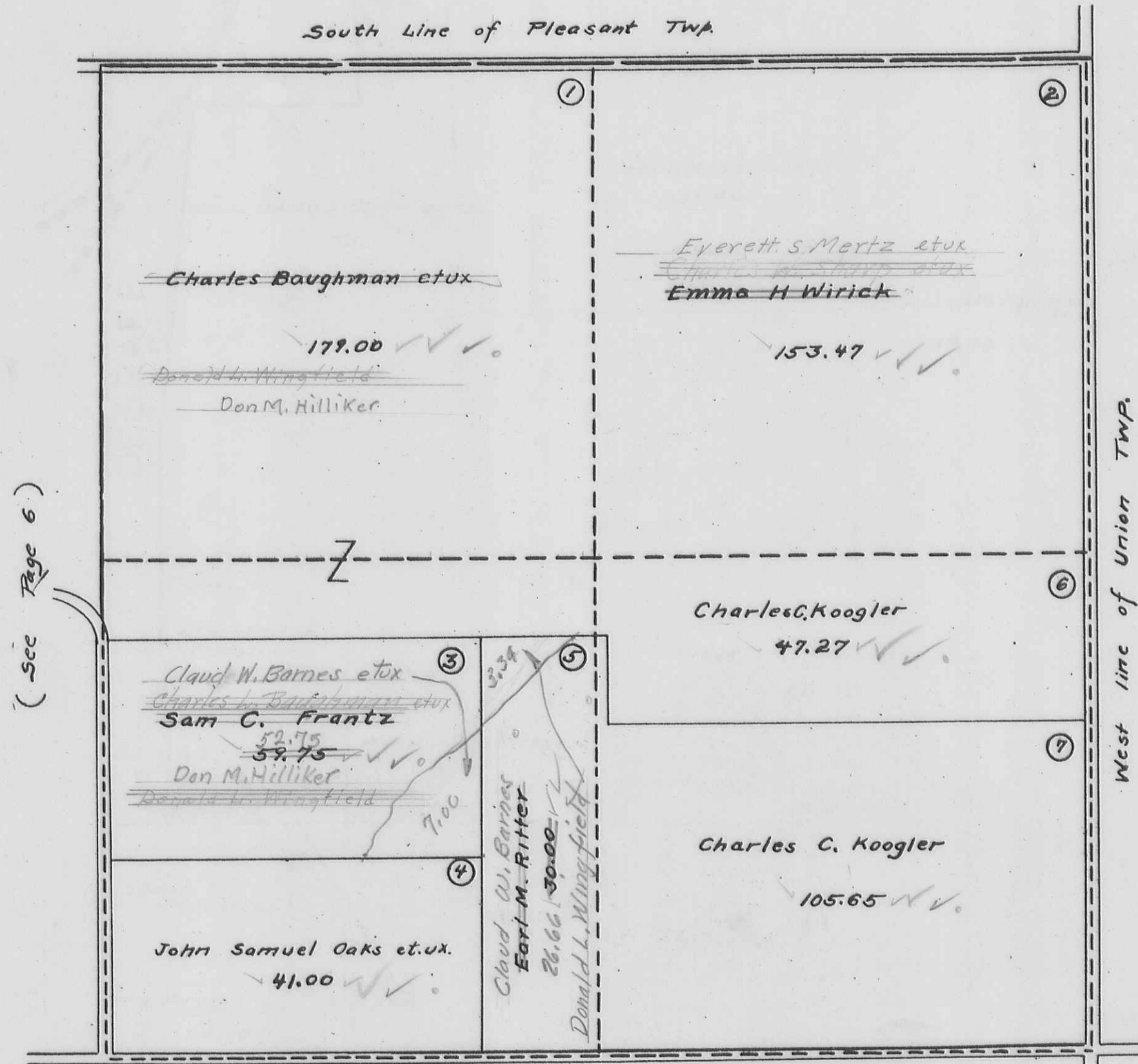
MIAMI TOWNSHIP
SECTION 6 TOWN 3 RANGE 13

SCALE 10 CHAINS TO THE INCH



MIAMI TOWNSHIP
SECTION 36 TOWN 4 RANGE 13

SCALE 10 CHAINS TO THE INCH



(Page 17)

FRW
1982
6/11/82
1497

SECTION 36

TOWN 3

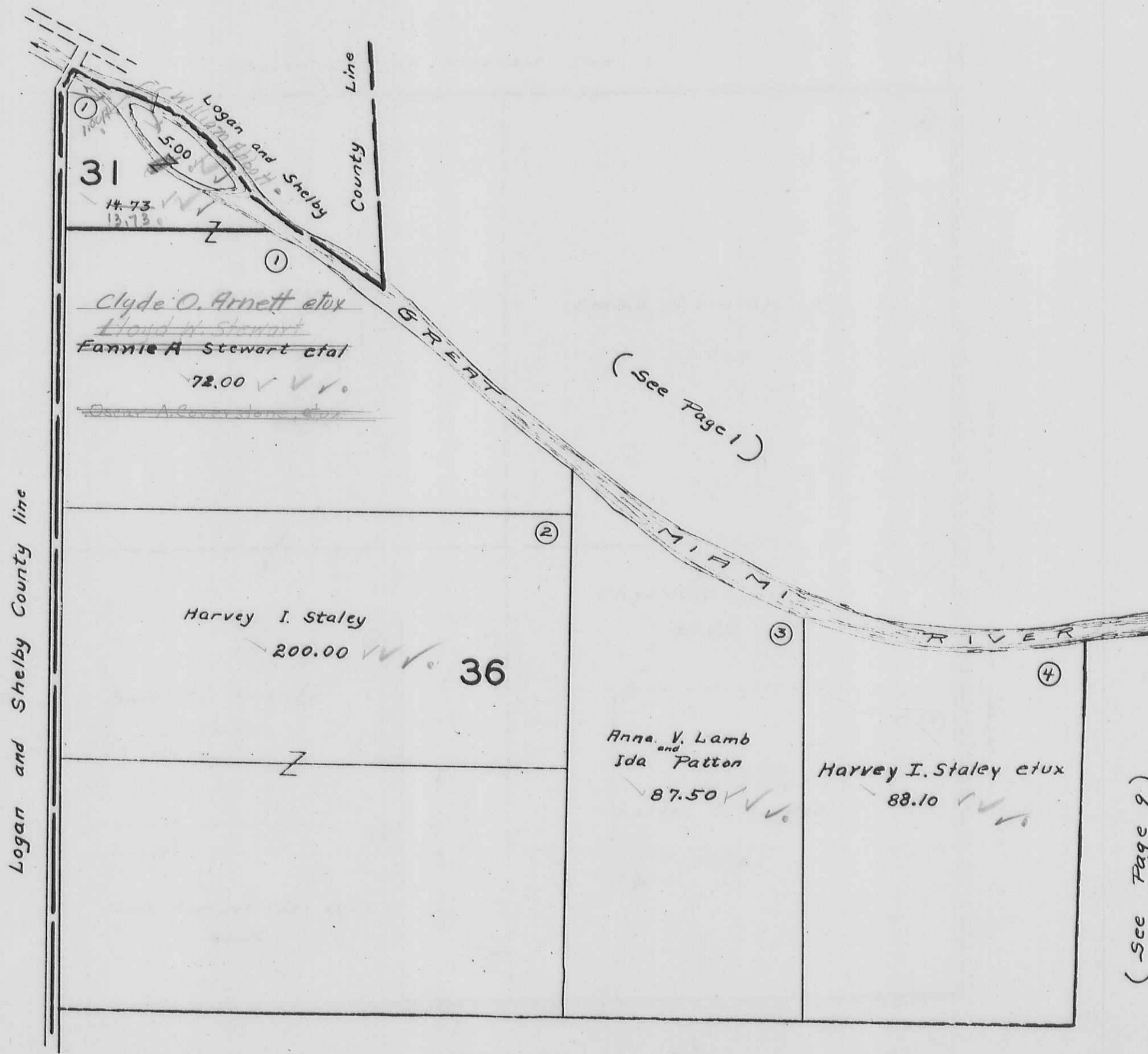
RANGE 13

SECTION 31

TOWN 2

RANGE 14

SCALE 10 CHAINS TO THE INCH



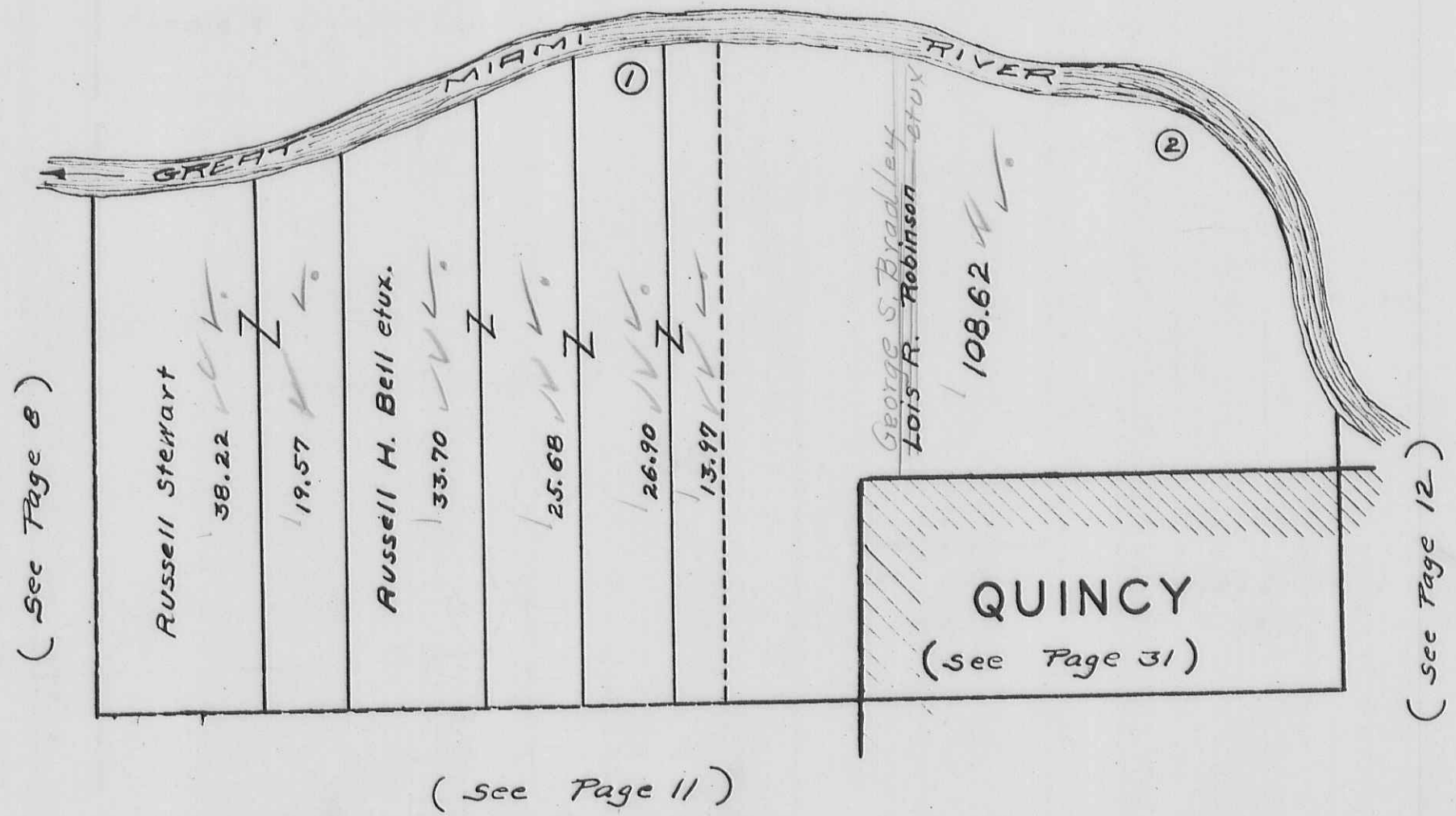
(See Page 1)

(See Page 9)

(See Page 10)

SECTION 30 TOWN 3 RANGE 13

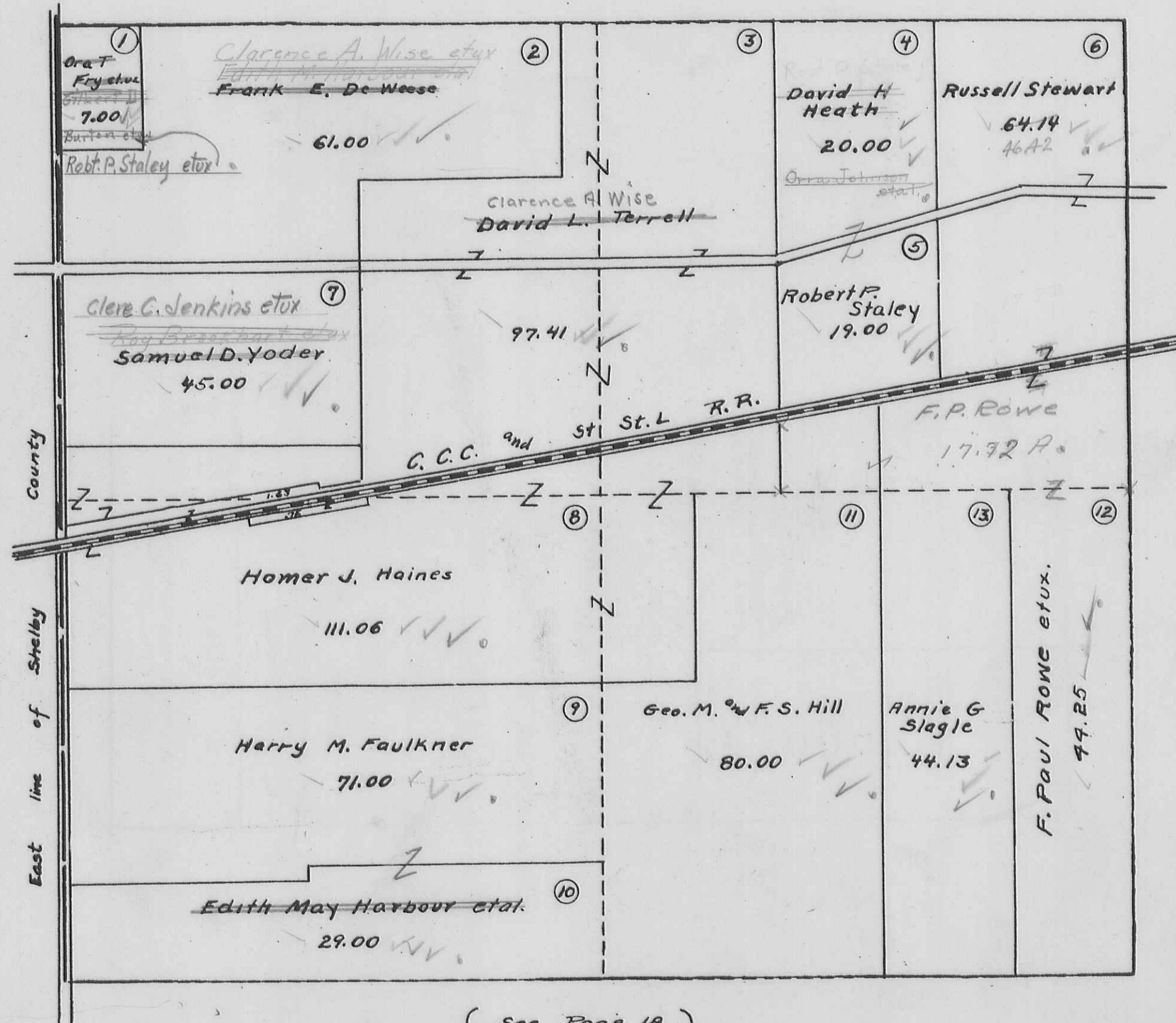
SCALE 10 CHAINS TO THE INCH



MIAMI TOWNSHIP
SECTION 35 TOWN 3 RANGE 13

SCALE 10 CHAINS TO THE INCH

(See Page 8)

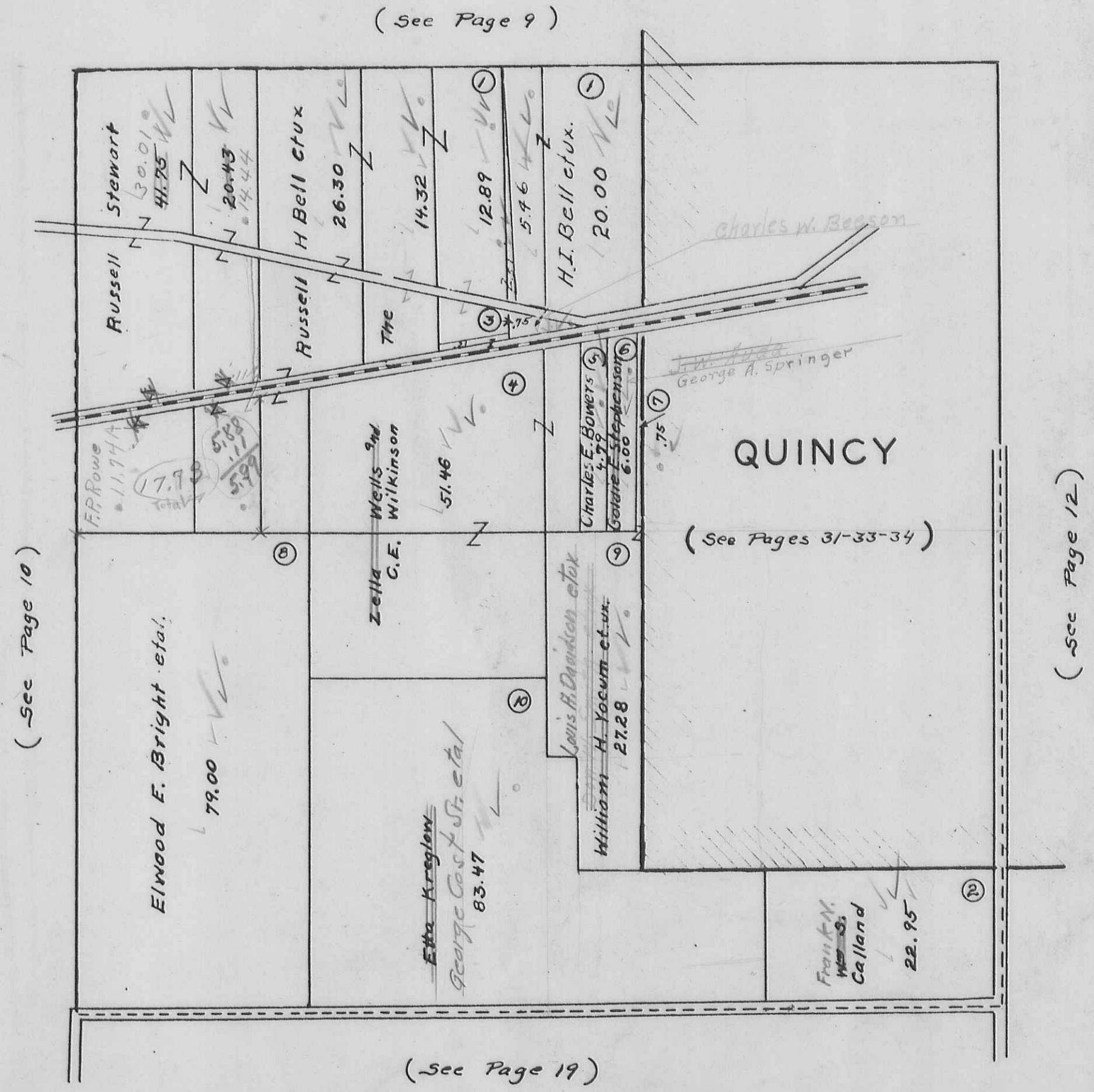


(See Page 18)

(See Page 11)

MIAMI TOWNSHIP
SECTION 29 TOWN 3 RANGE 13

SCALE 10 CHAINS TO THE INCH



(See Page 9)

(See Page 10)

(See Pages 31-33-34)

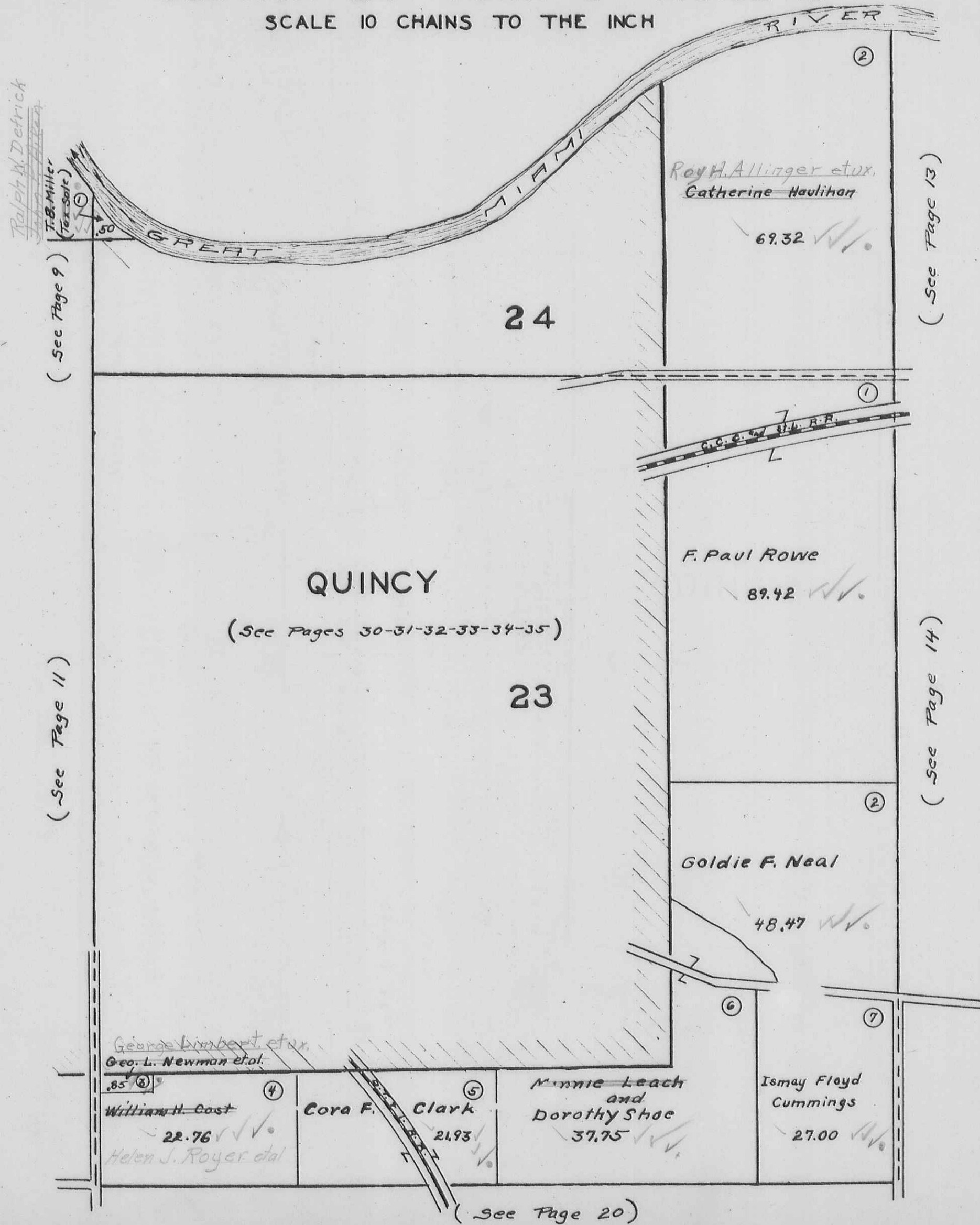
(See Page 19)

(See Page 12)

Stewart 30.01
Russell 41.75
20.43
14.44
H Bell et ux 26.30
14.32
12.89
5.96
H.I. Bell et ux. 20.00
FR Rowe 11.74
17.78
5.50
5.99
Zella C.E. Wilkins 51.46
Charles E. Bowers 4.79
Gottie E. Stephenson 6.00
George A. Springer
W. W. Ayers
Charles W. Beeson
The Quincy
Elwood F. Bright et al. 79.00
Etha Kreglow George Cost St. et al 83.47
Louis H. Davidson et ux
William H. Yocum et ux. 27.28
Frank M. W. S. Calland 22.95

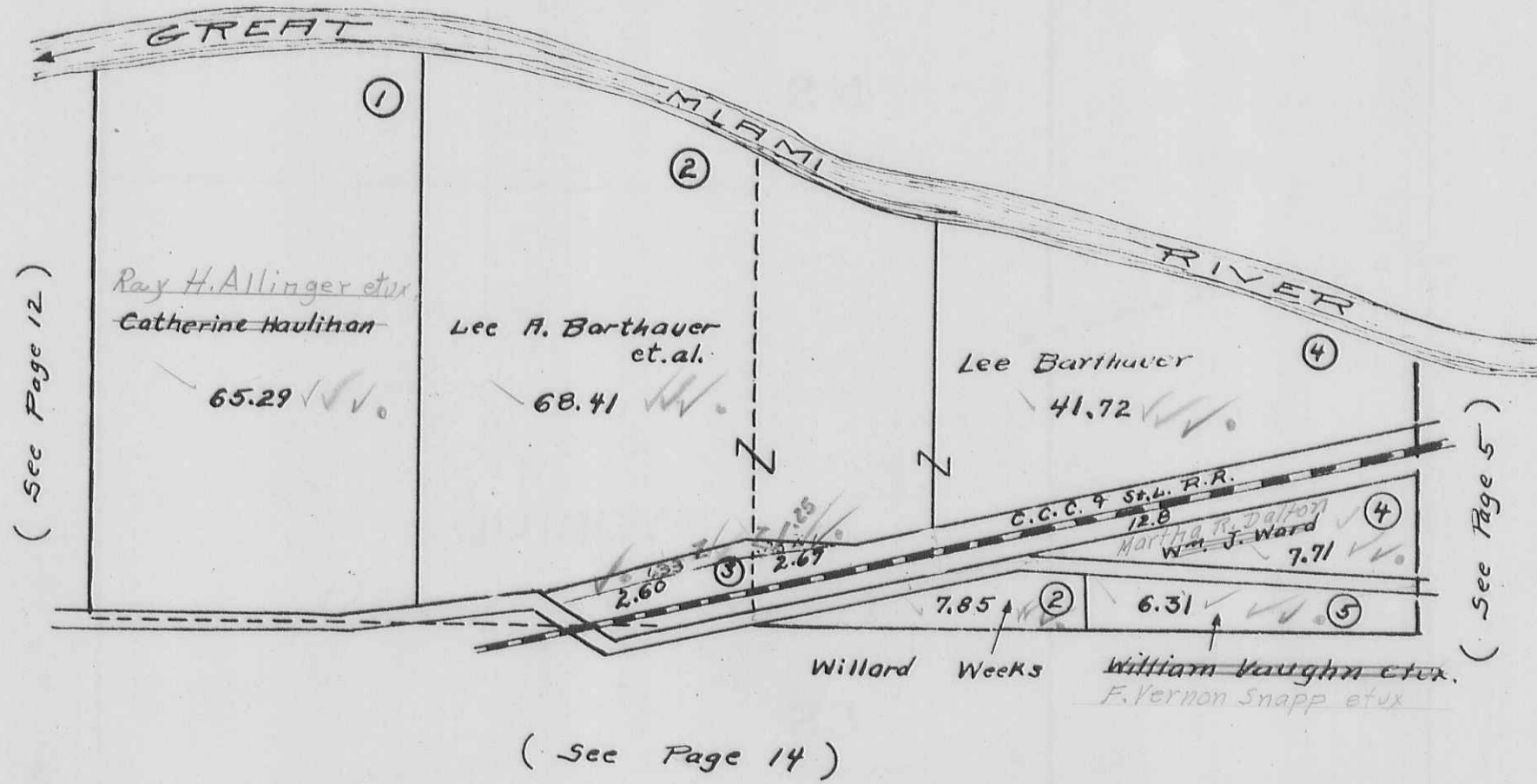
MIAMI TOWNSHIP
SECTION 23 TOWN 3 RANGE 13
SECTION 24 TOWN 3 RANGE 13

SCALE 10 CHAINS TO THE INCH



MIAMI TOWNSHIP
SECTION 18 TOWN 3 RANGE 13

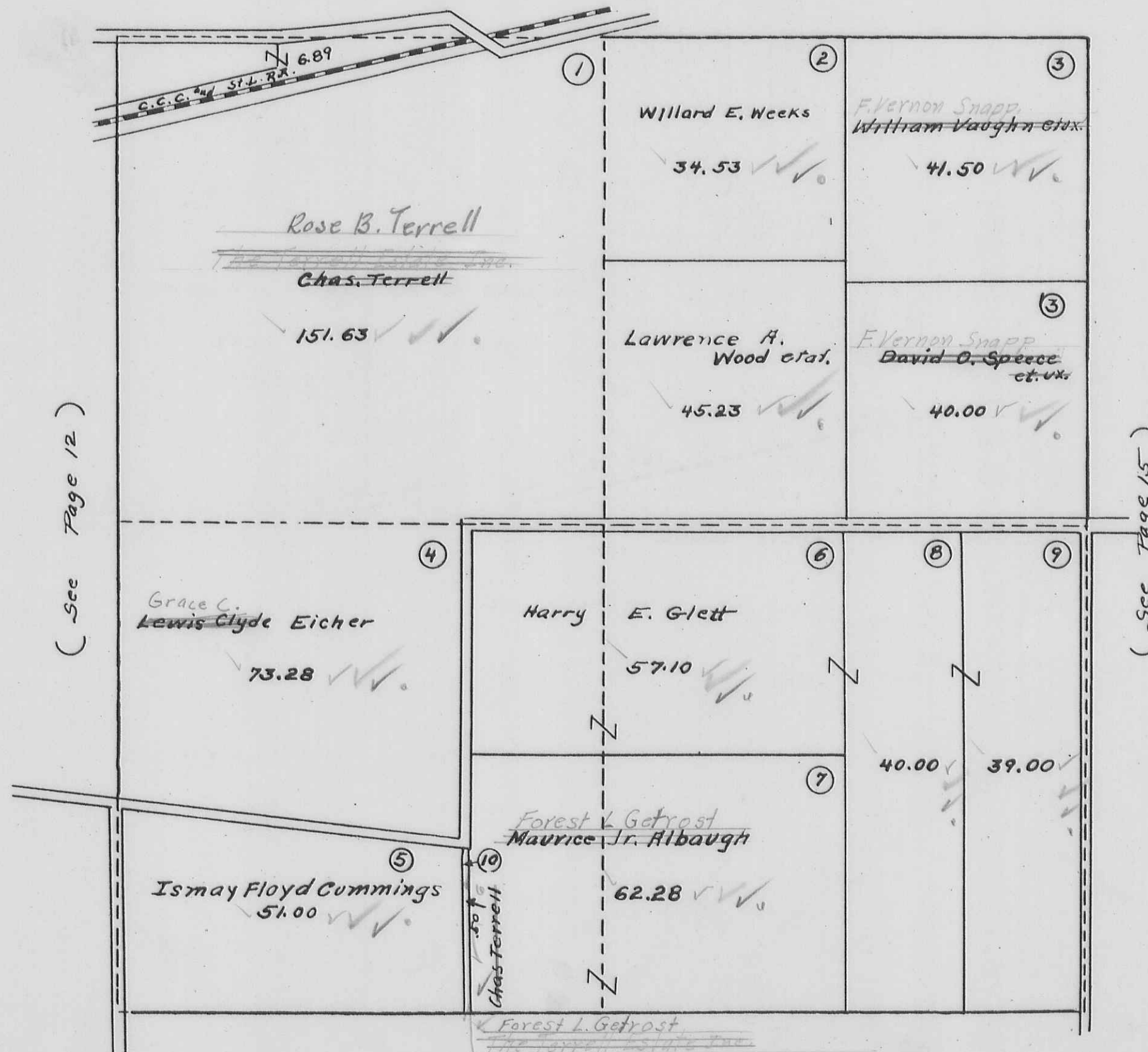
SCALE 10 CHAINS TO THE INCH



MIAMI TOWNSHIP
SECTION 17 TOWN 3 RANGE 13

SCALE 10 CHAINS TO THE INCH

(See Page 13)



(See Page 21)

MIAMI TOWNSHIP
SECTION 11 TOWN 3 RANGE 13

SCALE 10 CHAINS TO THE INCH

84.82
40
124.82

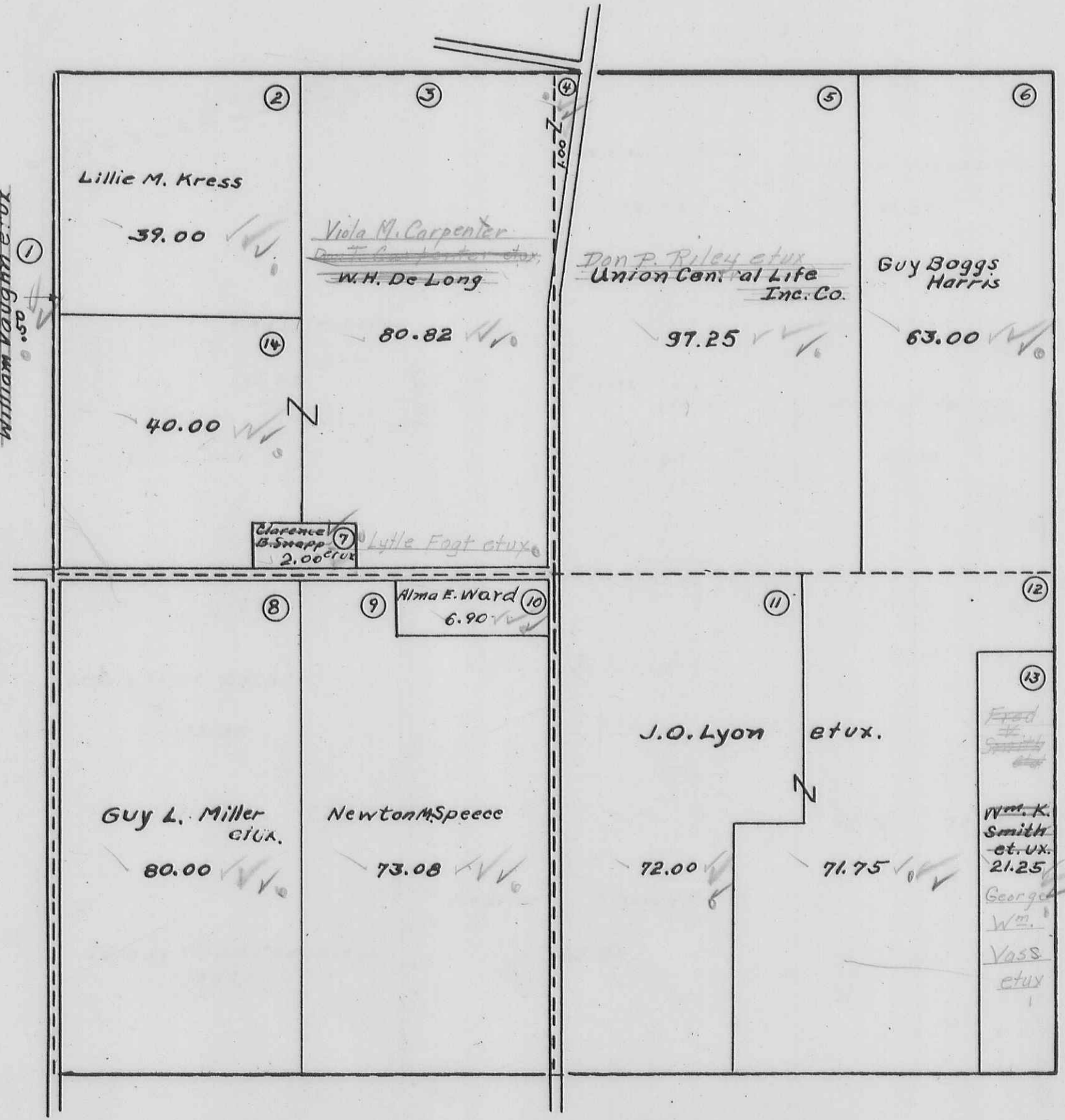
80.82
3
84.82

40
81.82
121.82
3
124.82

(See Page 5)

E. Vernon Snapp
William Vaughn et ux
0.50

(See Page 14)

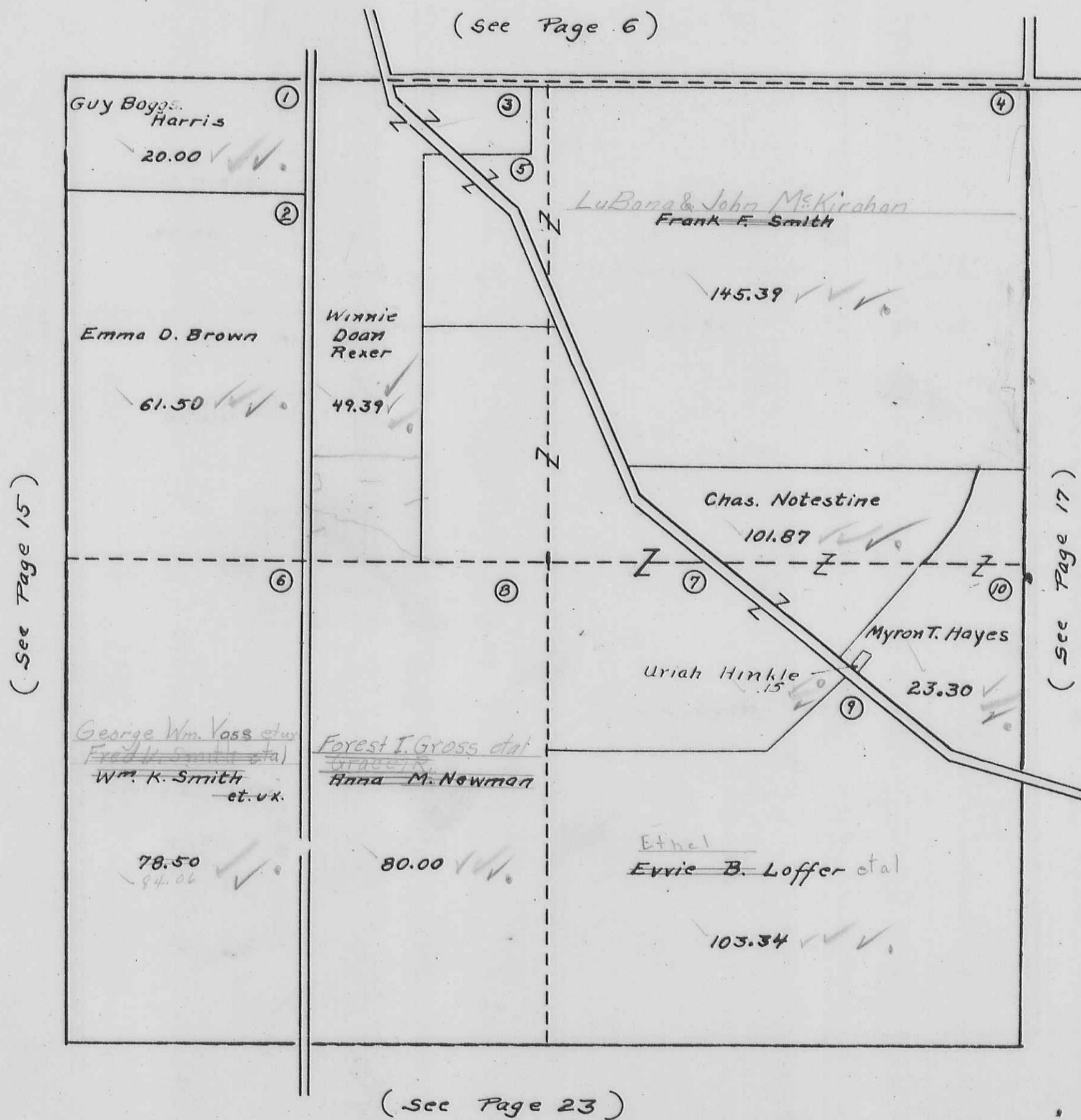


(See Page 16)

(See Page 22)

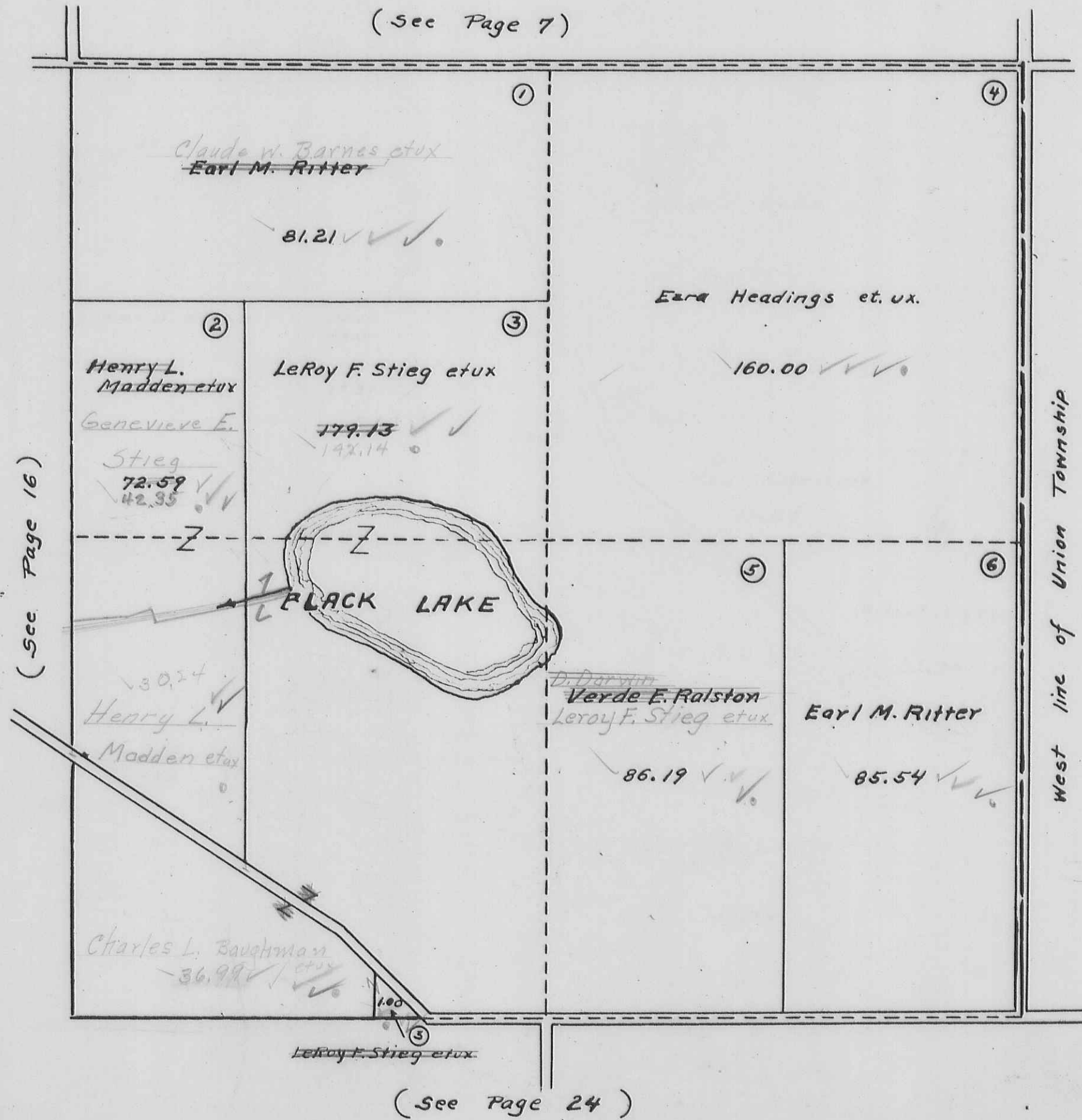
MIAMI TOWNSHIP
SECTION 5 TOWN 3 RANGE 13

SCALE 10 CHAINS TO THE INCH



MIAMI TOWNSHIP
SECTION 35 TOWN 4 RANGE 13

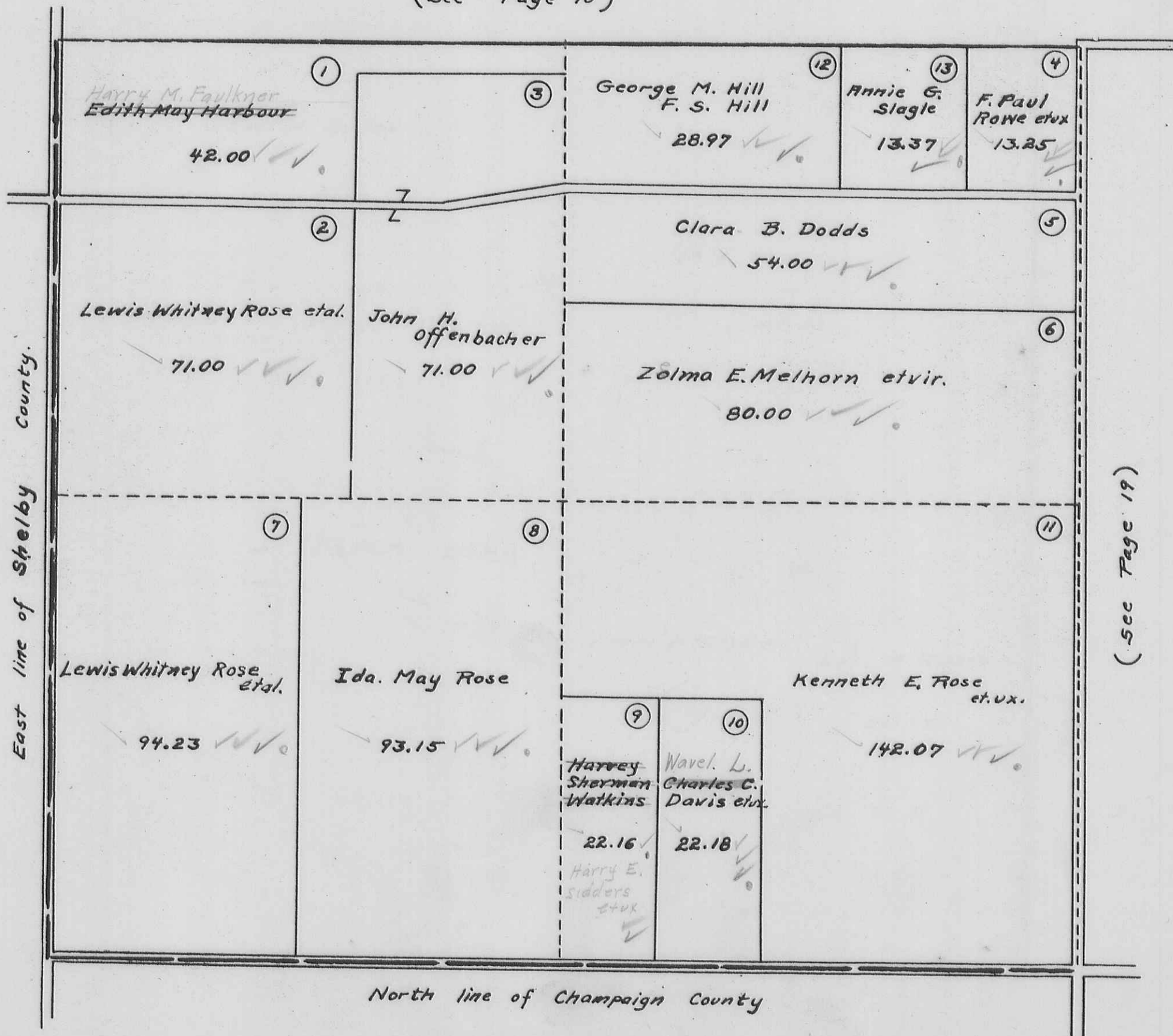
SCALE 10 CHAINS TO THE INCH



MIAMI TOWNSHIP
SECTION 34 TOWN 3 RANGE 13

SCALE 10 CHAINS TO THE INCH

(See Page 10)

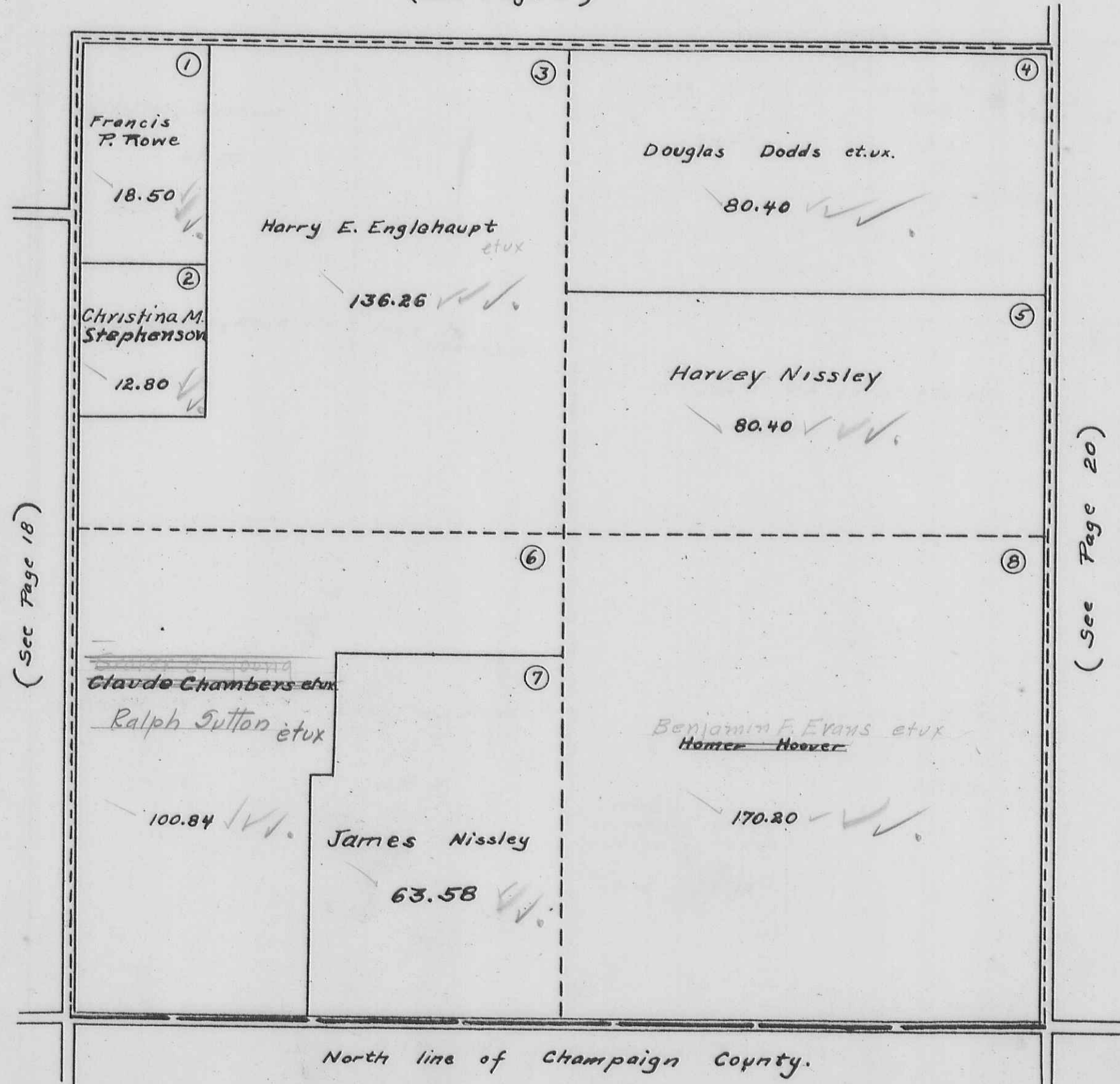


(See Page 19)

MIAMI TOWNSHIP
SECTION 28 TOWN 3 RANGE 13

SCALE 10 CHAINS TO THE INCH

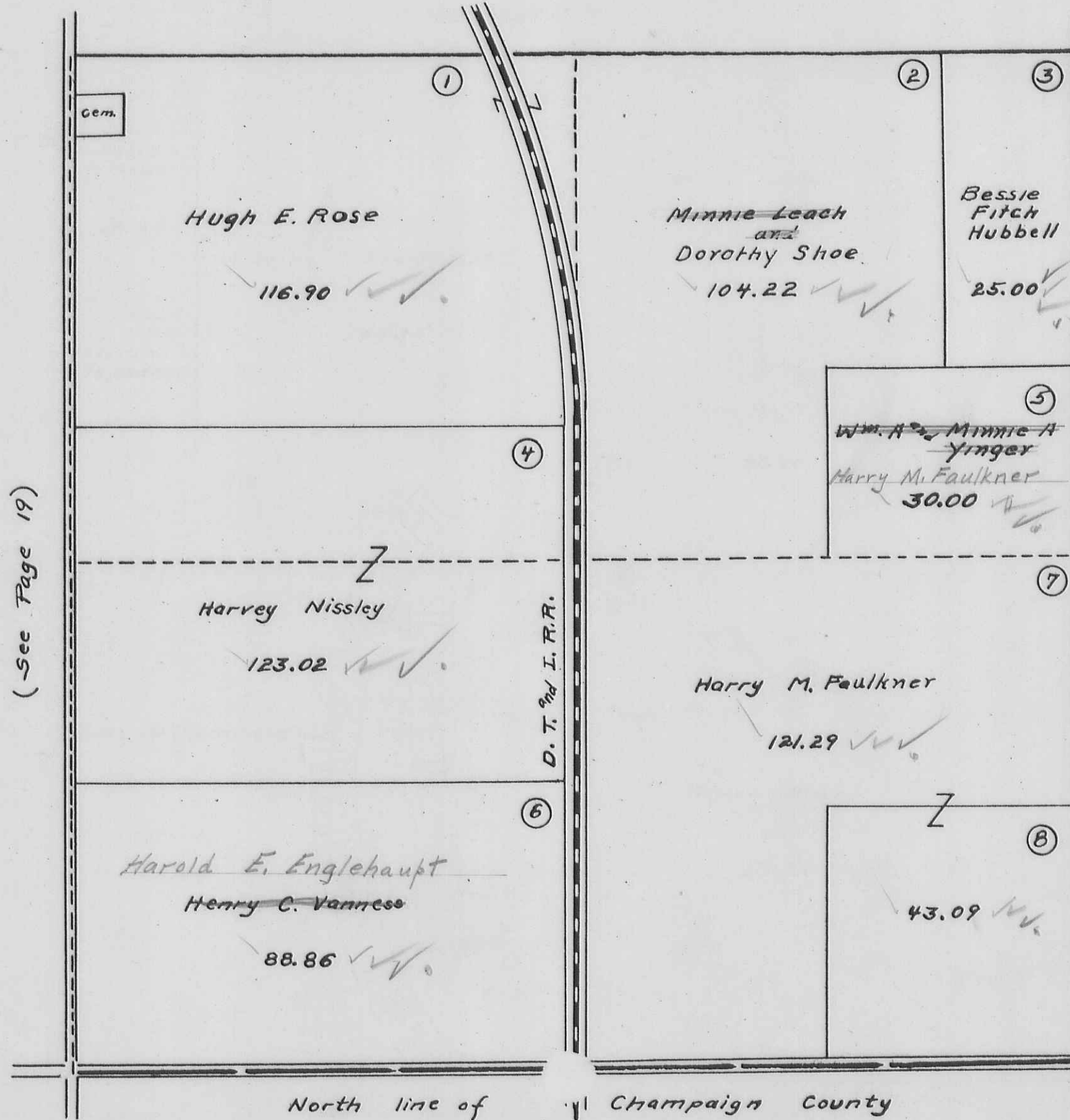
(See Page 11)



MIAMI TOWNSHIP
SECTION 22 TOWN 3 RANGE 13

SCALE 10 CHAINS TO THE INCH

(See Page 12)



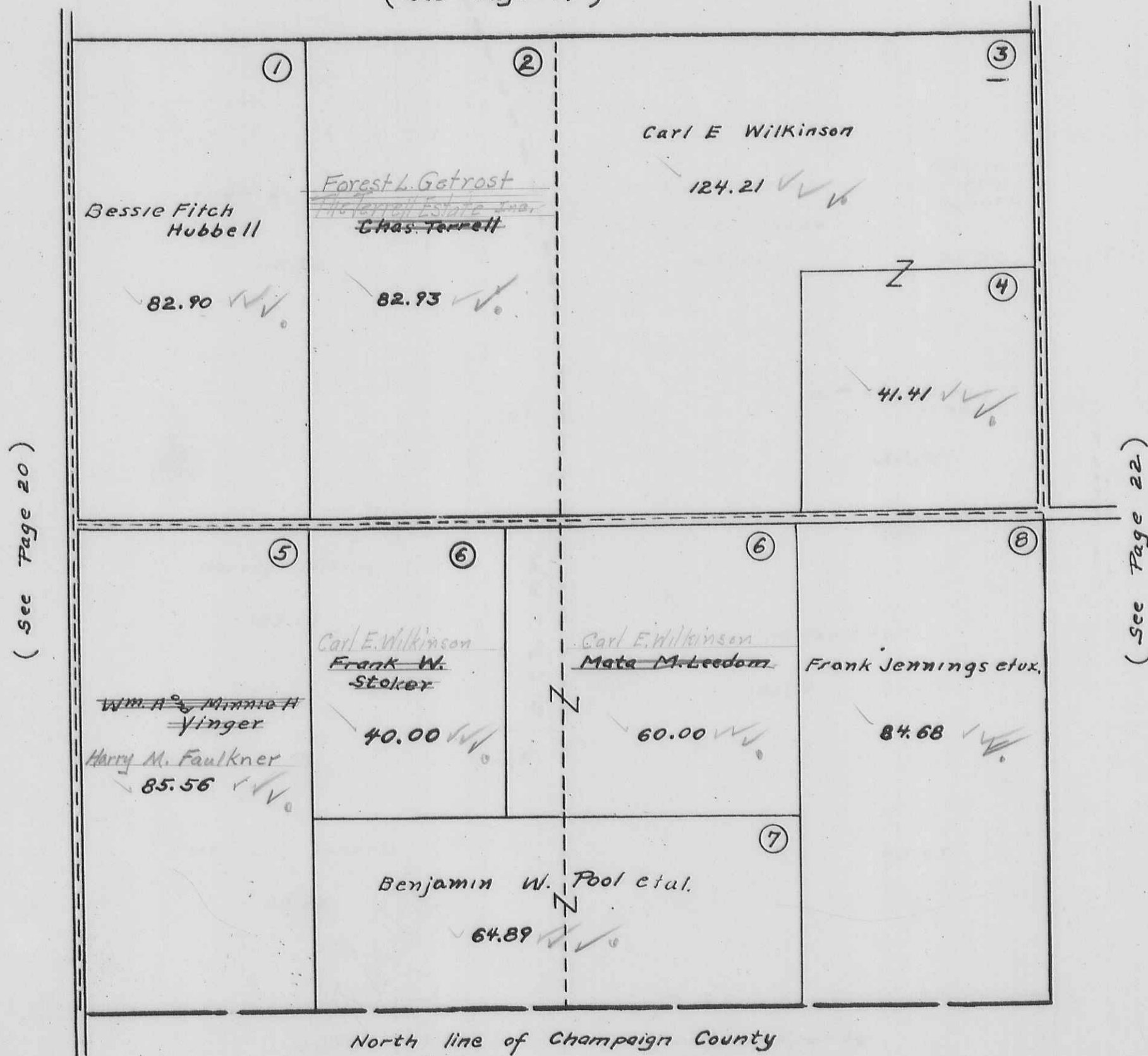
(See Page 19)

(See Page 21)

MIAMI TOWNSHIP
SECTION 16 TOWN 3 RANGE 13

SCALE 10 CHAINS TO THE INCH

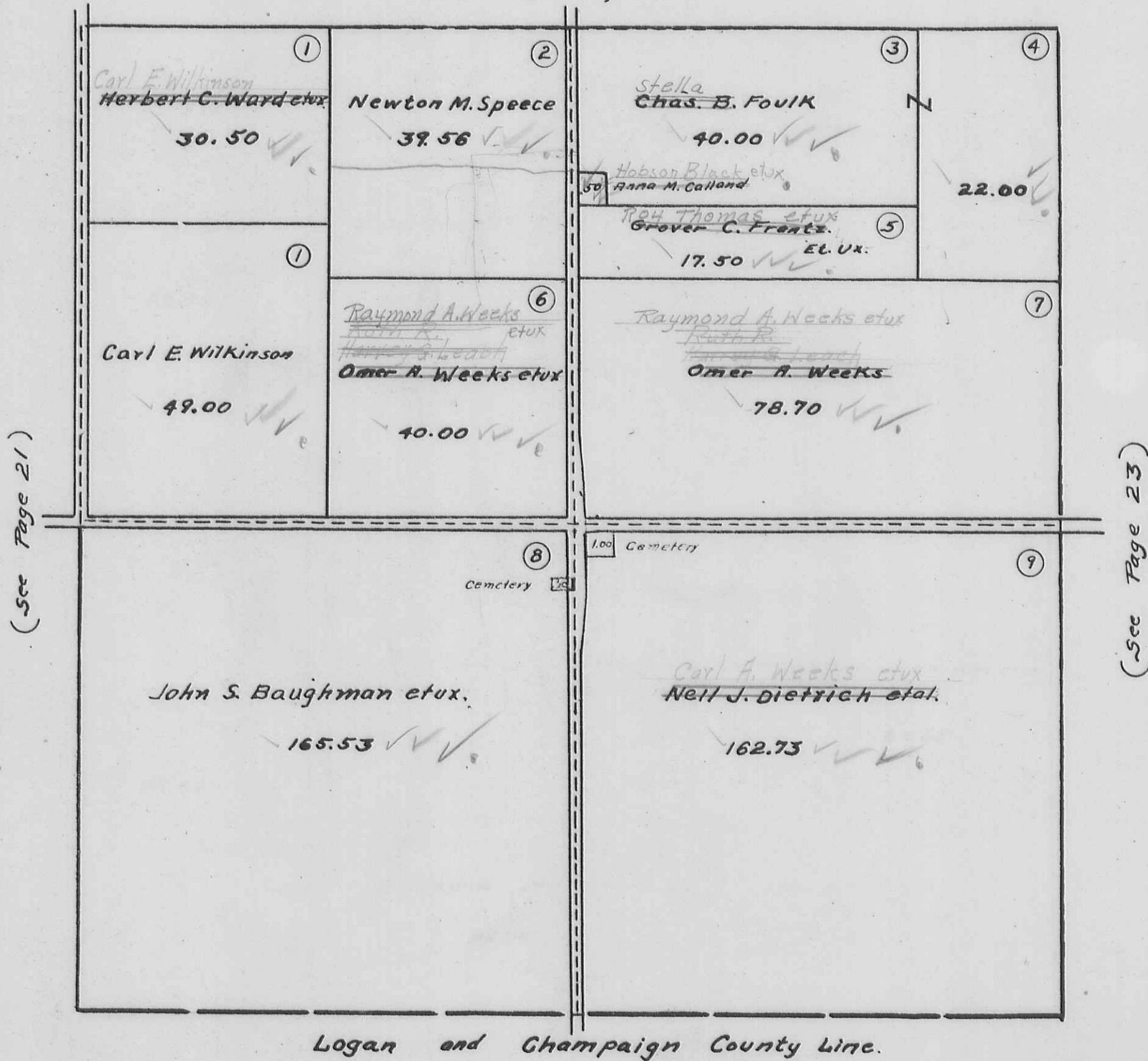
(See Page 14)



MIAMI TOWNSHIP
SECTION 10 TOWN 3 RANGE 13

SCALE 10 CHAINS TO THE INCH

(See Page 15)



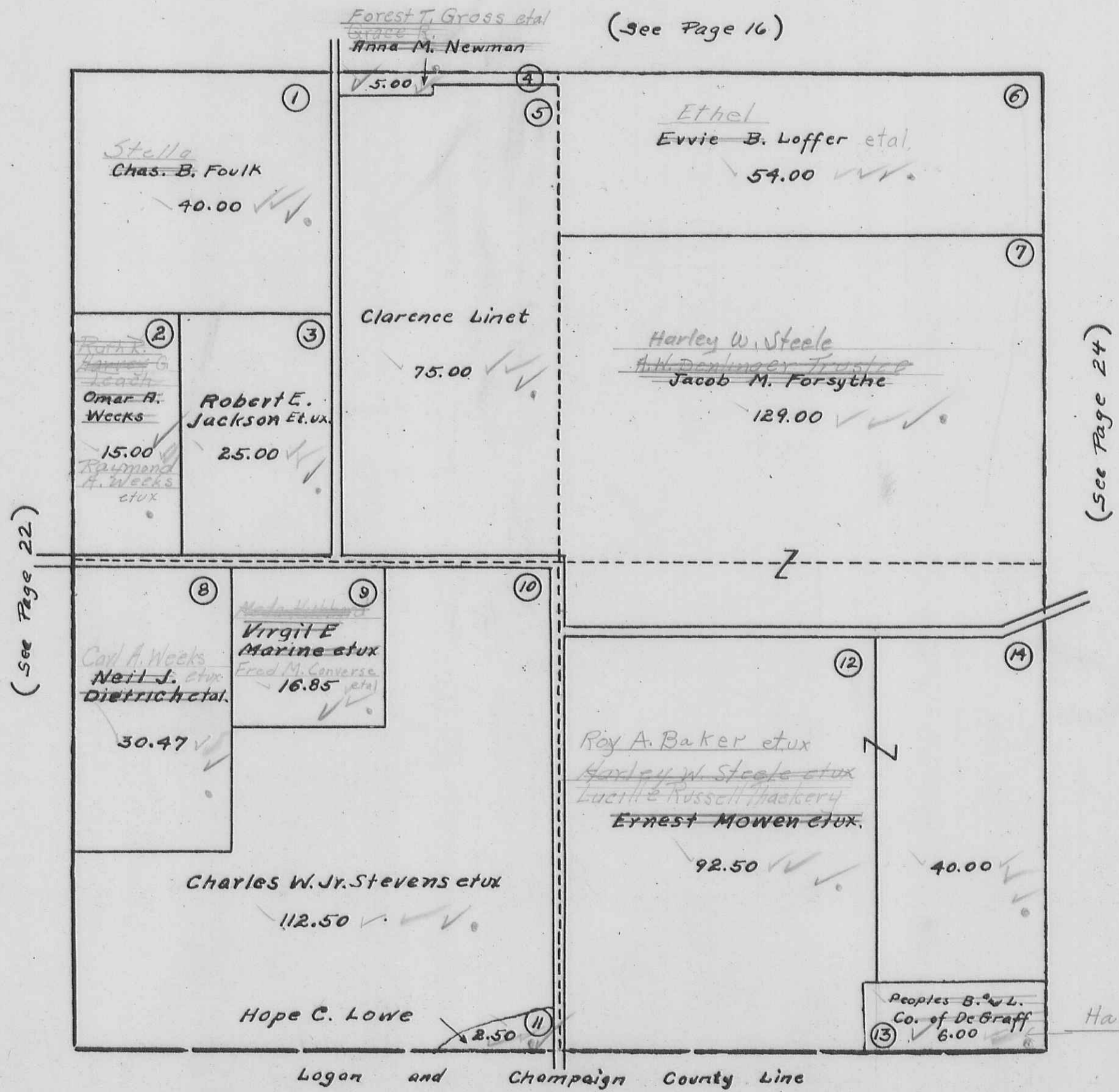
(See Page 21)

(See Page 23)

Logan and Champaign County Line.

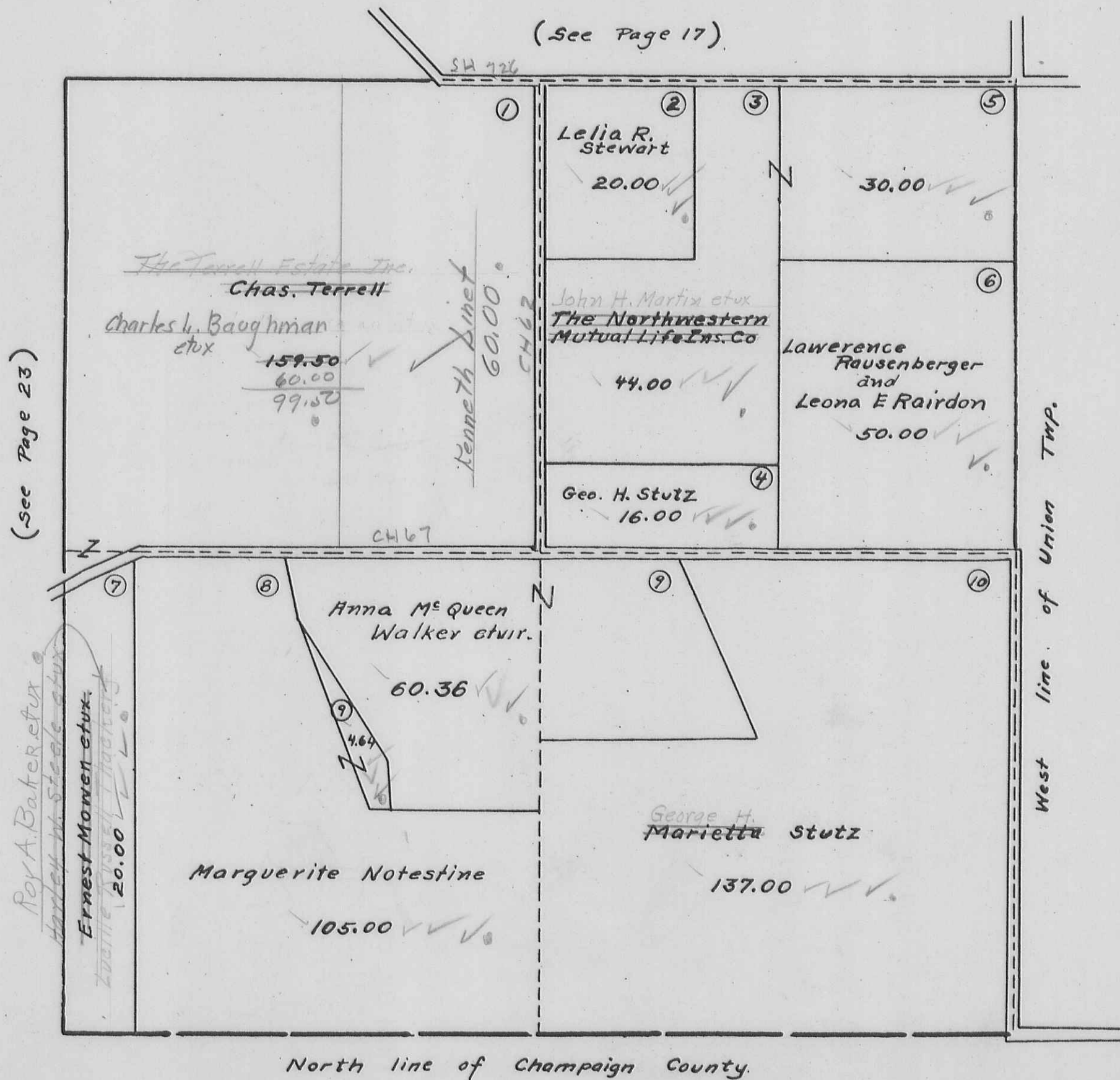
SECTION 4 TOWN 3 RANGE 13

SCALE 10 CHAINS TO THE INCH



SECTION 34 TOWN 4 RANGE 13

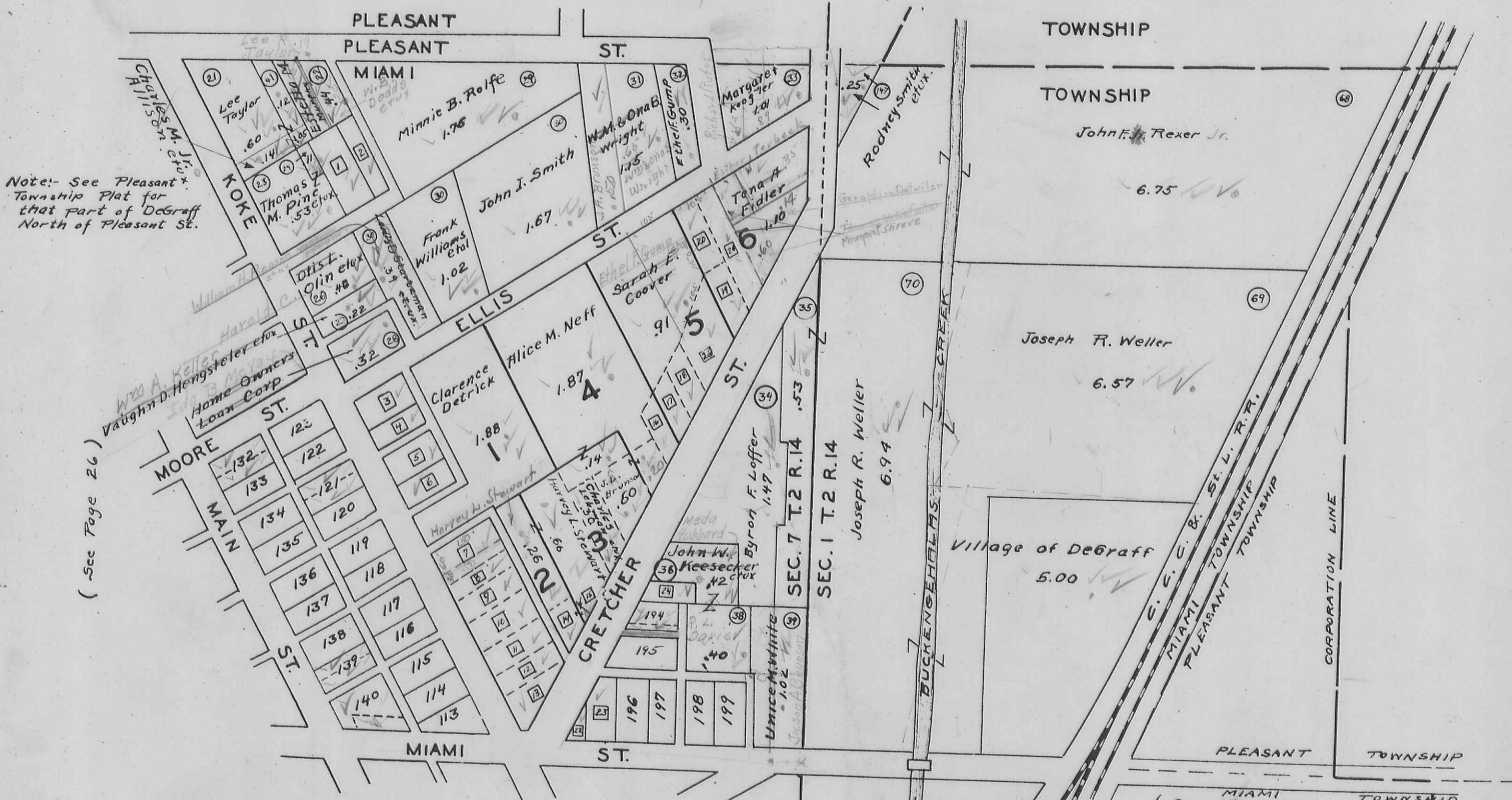
SCALE 10 CHAINS TO THE INCH



MIAMI TOWNSHIP

DE GRAFF (N.E. PART) SEC. 7 T. 2 R. 14
SEC. 1 T. 2 R. 14

SCALE 200 FEET TO THE INCH



Note: See Pleasant Township Plat for that part of DeGraff North of Pleasant St.

(See Page 26)

(See Page 28)

Reference Number	Name	Sub. No.	Out Lot	Acres.
7	Lucy A. Arbegast	24		.26
2	Clara E. Manahan	25		.20
3	Odessa E. Lowe		1	.20
4	Hart Loudon et ux. Carey Kraylow et ux.		1	.14
5	Elsie M. Ward George H. Vernon		1	.14
6	David Robinson et ux. Harry Ewins et ux.		1	.14
7	Dolly Smith (30 x 150' off S. side)		2	.30
8	Harrison J. Stiles et ux.		2	.10
9	Susannah Hostetler et al. Thomas		2	.22
20	Lee R. Taylor		2	.22
21	Willitt H. Dachenbach et ux.		2	.10
22	Willitt H. Dachenbach et ux.		2	.10
23	Theodore Haynes		2	.10

Reference Number	Name	Sub. No.	Out Lot	Acres
23	Charles B. Rairdon Leslie Mohr et ux.		2	.28
24	Esther H. Black		2	.20
25	Esther H. Black		3	.04
26	Jason L. Brunson		4	.20
27	James W. Amos		5	.20
28	Mary Chandler		5	.20
29	Otto Longbrake et ux. Derr		6	.25
30	Ethel Gump		6	.14
31	Sarah E. Coover Ethel F. Gump et al.		6	.25
32	Trustees of Baptist Church 40			.05
33	Trustees of Baptist Church 73			.05
34	Jenota Brunson et al 37			.15
35	W. E. Brunson et ux.			
36	Charles B. Rairdon		5	.35

MIAMI TOWNSHIP

DE GRAFF (N.W. PART) SEC. 7 T. 2 R. 14

SCALE 200 FEET TO THE INCH

See Pleasant Township
Plot for that Part
of DeGraff North of
Pleasant St.

Reference Number	Name	Sub. No.	Out Lot	Acres
1	Harry W. Koogler	1		.64
2	Robt M. Wiles	4		.38
3	Anna M. Burgin	6		.50
4	Herman Chandler et ux	5		.15
5	Jesse Hall Elmo G. Young	8		.12
6	Wilber Price et ux. L.E. Yoder et ux	8		.14
7	Jennie Wren	8		.15
8	Joy L. Herring A.P. Parker	8		.18
9	Roy H. Methorn Clara Linet	8		.18
10	Emma Swank Mary E. Johnson	7		.15
11	Frank M. Trout Ira Anderson et ux	7		.15
12	Rosalie M. Brinser	7		.27
13	Israel L. Gross	7		.20
14	Jennie Wren	8		.20
15	John Warren Wm G. Wren et ux	8		.16
16	M. B. Lyons	8		.17
17	M. B. Lyons	7		.17
18	Roy L. Madden et ux.	7		.20
19	Forrest Carr et ux. O.J. O'Brien	7		.20
20	Kennith Fuson	7		.20

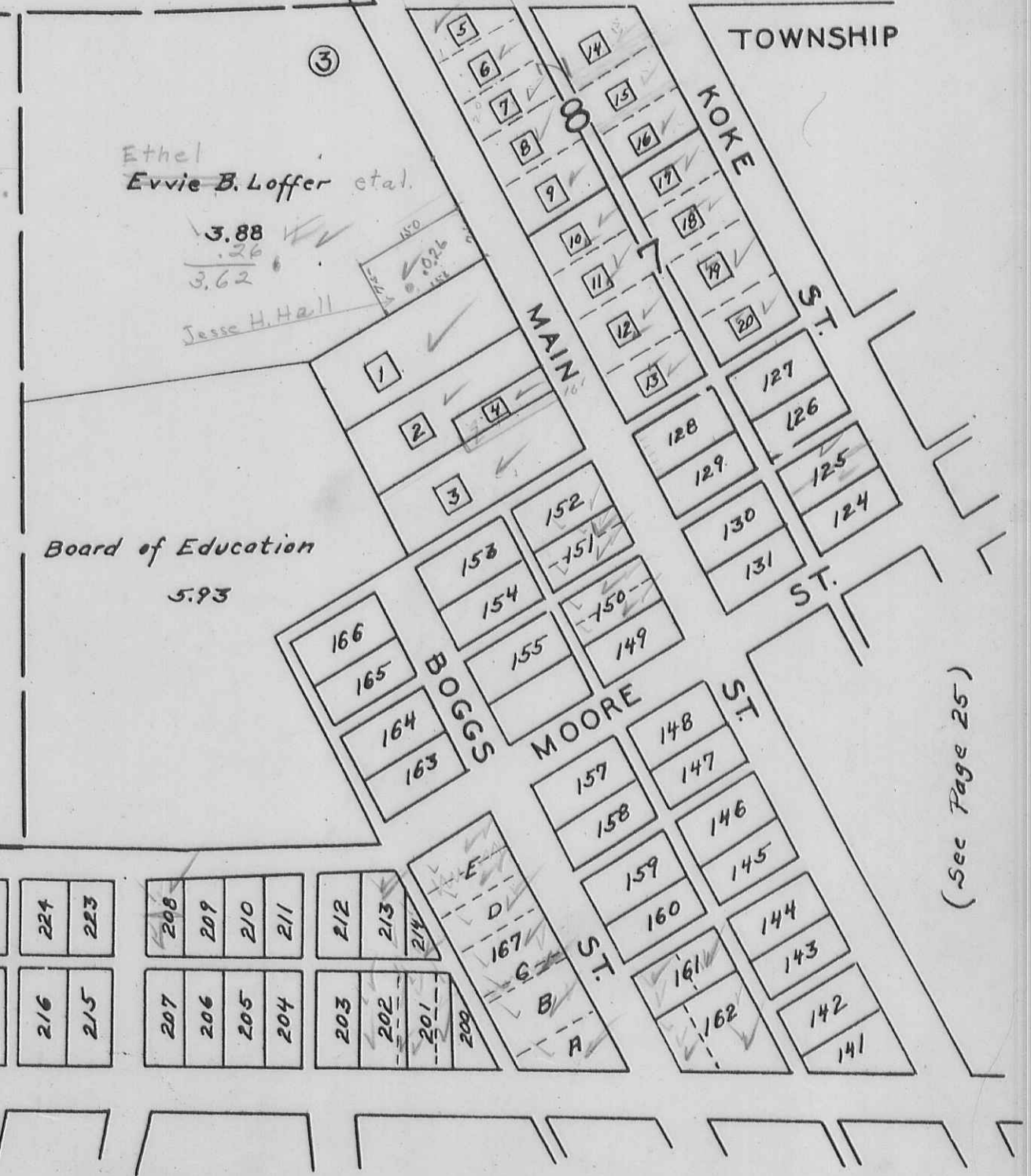
PLEASANT

MIAMI

PLEASANT ST.

TOWNSHIP

TOWNSHIP



Corporation Line

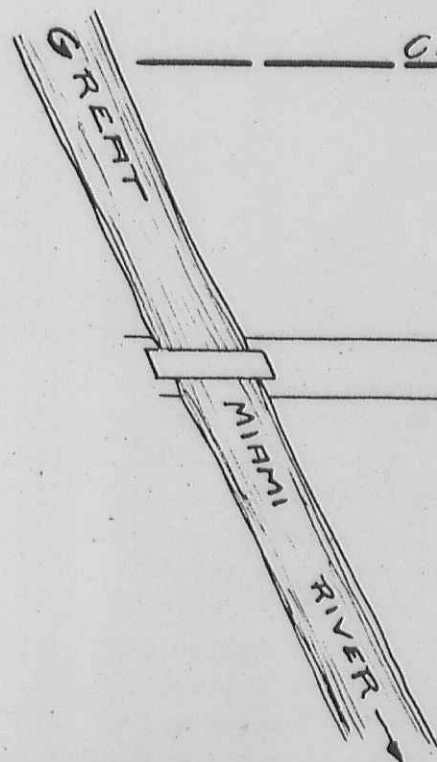
Ethel Loffer et. al.

SEC. 7 T. 2 R. 14

STATE ROUTE 69

SEC. 12 T. 3 R. 13

MIAMI ST.



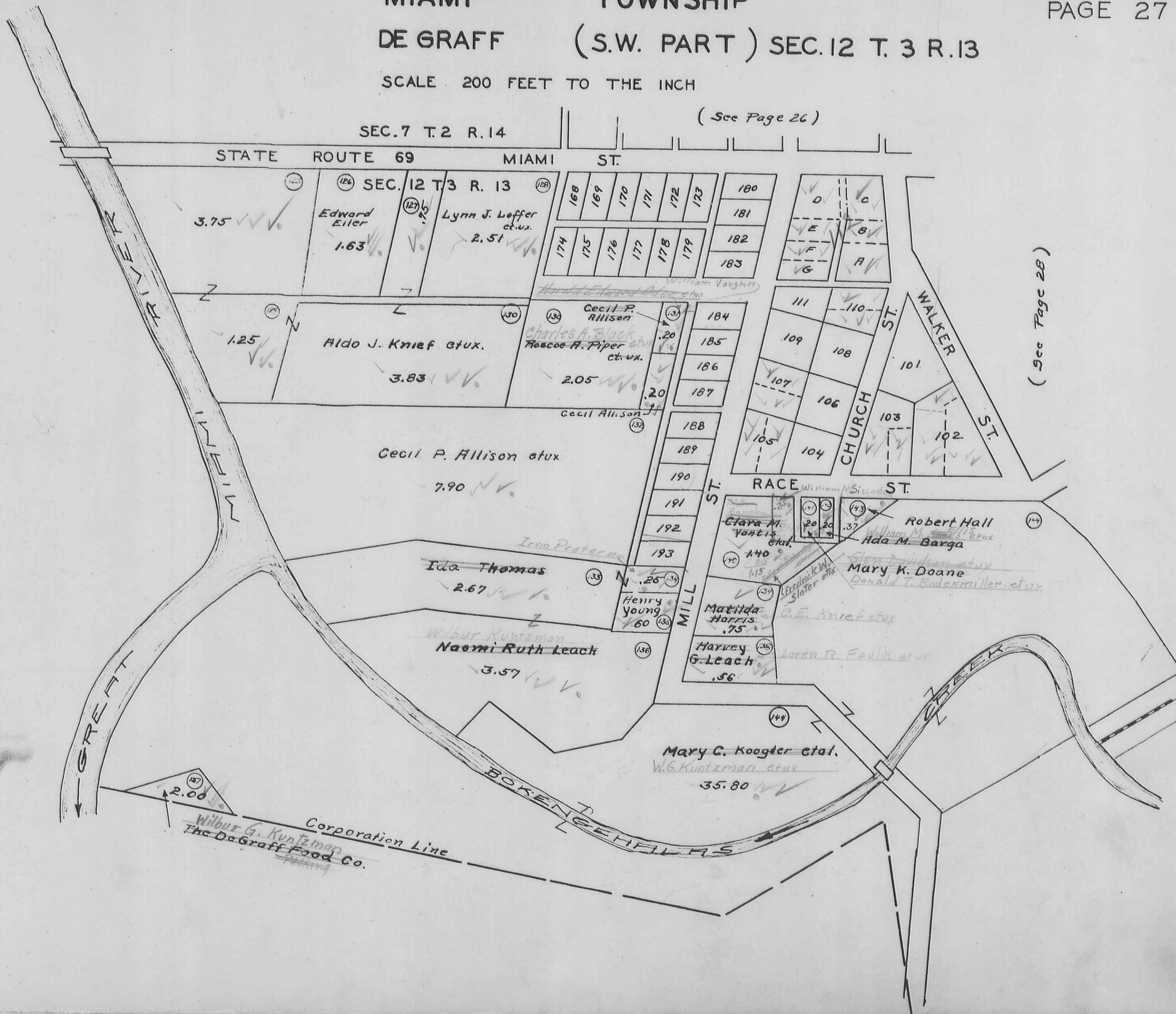
(See Page 27)

(See Page 28)

(See Page 25)

MIAMI TOWNSHIP
DE GRAFF (S.W. PART) SEC. 12 T. 3 R. 13

SCALE 200 FEET TO THE INCH



SEC. 7 T. 2 R. 14

(See Page 26)

STATE ROUTE 69 MIAMI ST.

SEC. 12 T. 3 R. 13

3.75

Edward Eiler
1.63

Lynn J. Loffer et ux.
2.51

168 169 170 171 172 173
174 175 176 177 178 179

180
181
182
183

D C
E B
F A
G

1.25

Aldo J. Knief et ux.
3.83

Cecil P. Allison
Charles A. Black
Roscoe A. Piper et ux.
2.05

184
185
186
187

111 110
109 108
107
106
105 104

101
103
102

Cecil P. Allison et ux.
7.90

188
189
190
191
192
193

RACE ST.

Ida Thomas
2.67

Henry Young
1.60

Wilbur Kuntzman
Naemi Ruth Leach
3.57

Matilda Harris
1.75
Harvey G. Leach
.56

Clara M. Yantis et ux.
1.40

Robert Hall et ux.
Ada M. Barga

Mary K. Doane
Donald T. Rodenmiller et ux.

Mary C. Koogler et ux.
W.G. Kuntzman et ux.
35.80

2.00

Wilbur G. Kuntzman Corporation Line
The De Graff Food Co.

(See Page 28)

MIAMI TOWNSHIP

DE GRAFF (EAST CENTRAL PART)

SEC. 12 T. 3 R. 13
SEC. 6 T. 3 R. 13

SCALE 200 FEET TO THE INCH

(See Page 26)

(See Page 25)

SEC. 17 T. 2 R. 14

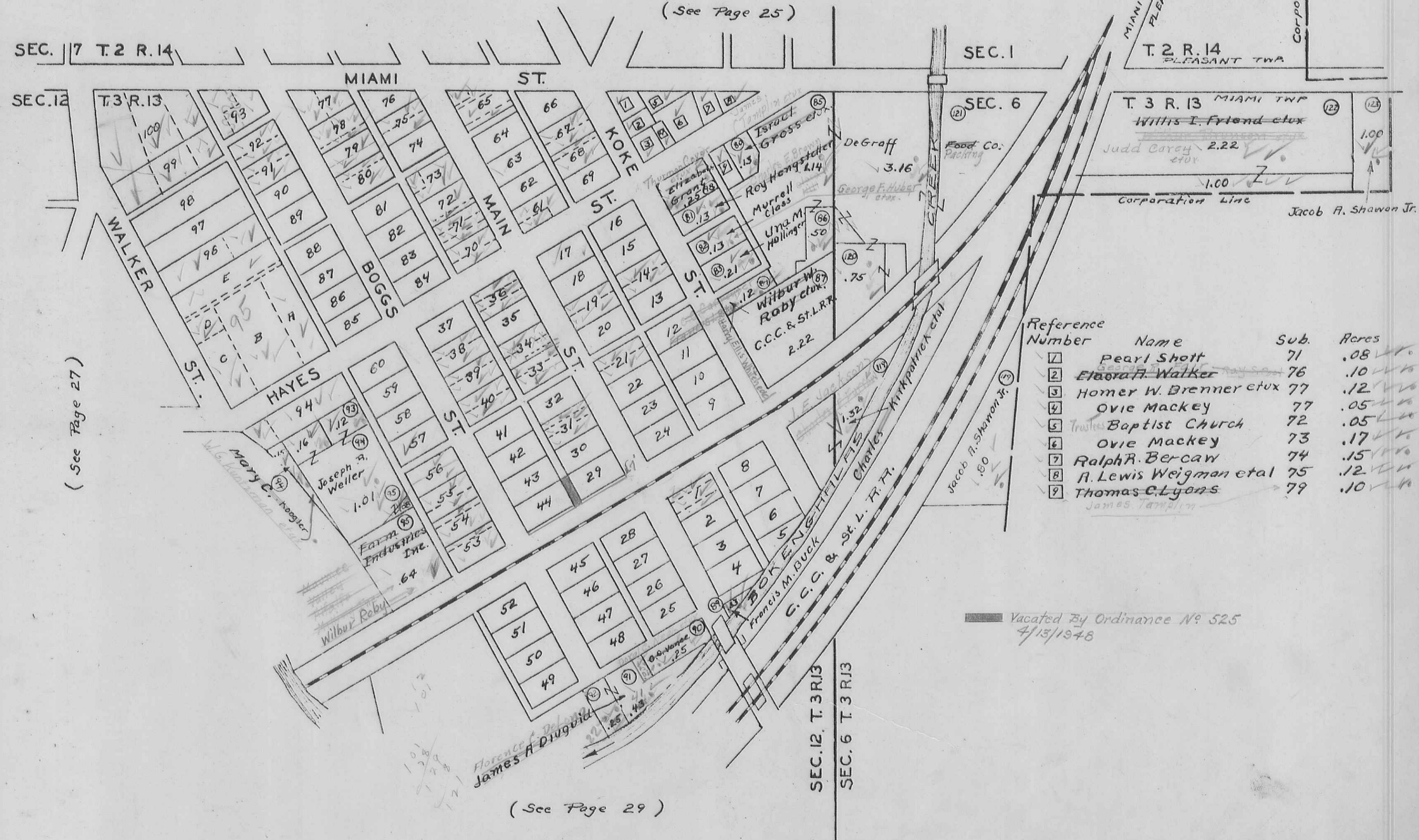
SEC. 1

T. 2 R. 14
PLEASANT TWP.

SEC. 12 T. 3 R. 13

SEC. 6

T. 3 R. 13 MIAMI TWP



(See Page 27)

Reference Number	Name	Sub.	Aeres
1	Pearl Shott	71	.08 ✓
2	Elvora A. Walker	76	.10 ✓
3	Homer W. Brenner et ux	77	.12 ✓
4	Ovie Mackey	77	.05 ✓
5	Trustees Baptist Church	72	.05 ✓
6	Ovie Mackey	73	.17 ✓
7	Ralph A. Bercaw	74	.15 ✓
8	A. Lewis Weigman et al	75	.12 ✓
9	Thomas C. Lyons	79	.10 ✓

James Tamplin

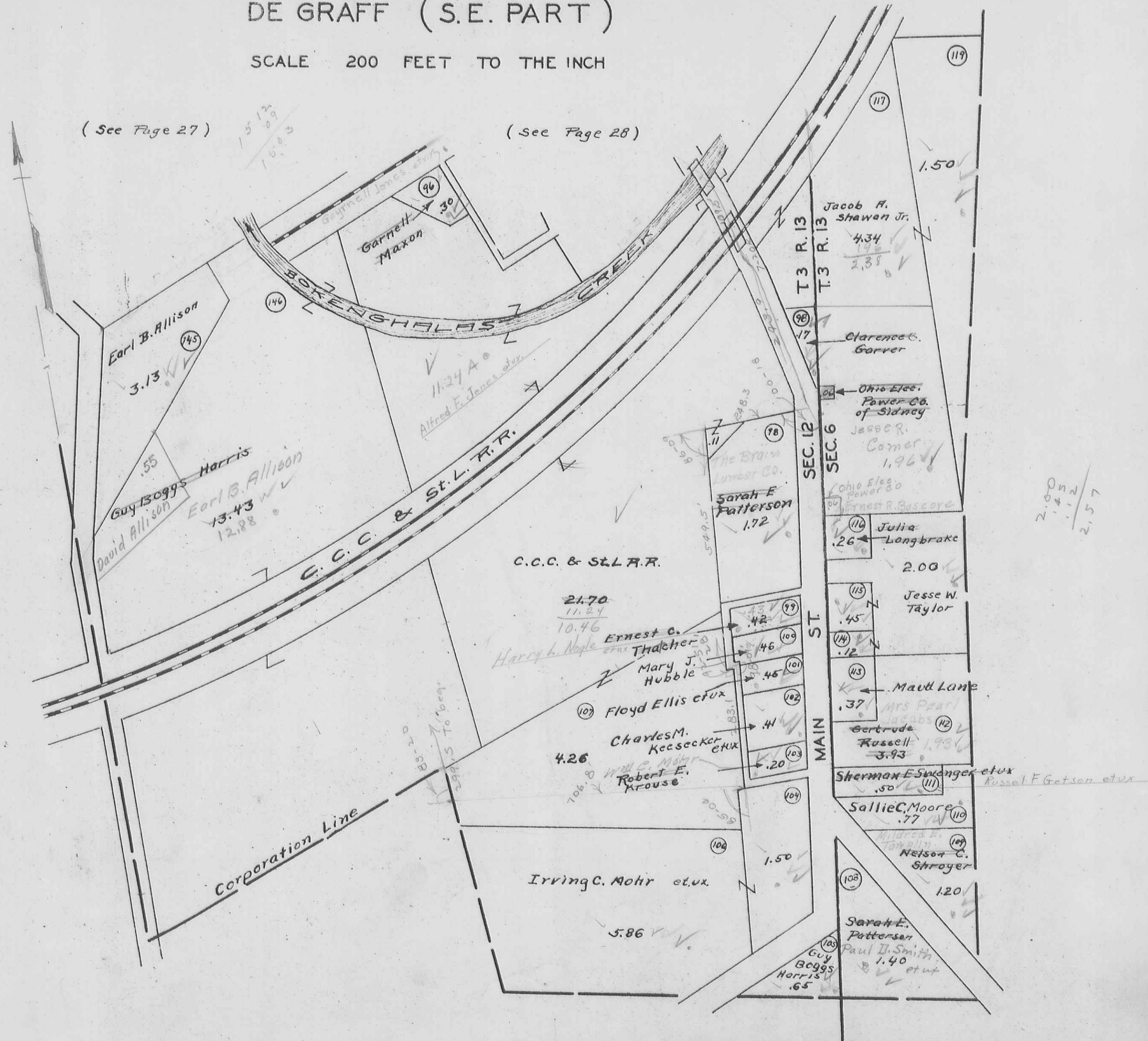
Vacated By Ordinance No 525
4/13/1948

(See Page 29)

MIAMI TOWNSHIP
DE GRAFF (S.E. PART)

SEC. 12 T. 3 R. 13
SEC. 6 T. 3 R. 13

SCALE 200 FEET TO THE INCH

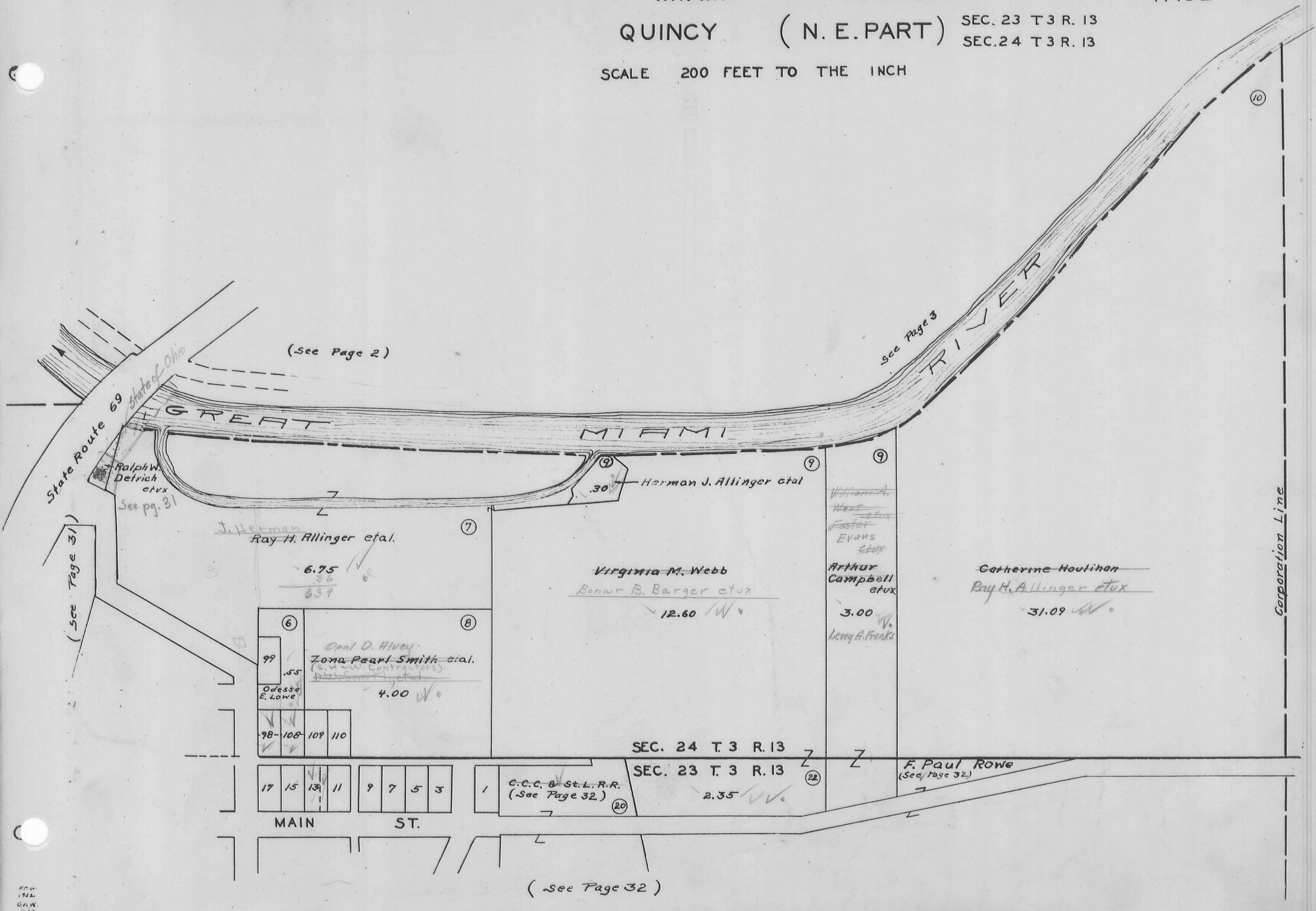


QUINCY (N. E. PART)

SEC. 23 T 3 R. 13

SEC. 24 T 3 R. 13

SCALE 200 FEET TO THE INCH



(See Page 2)

see Page 3

State Route 69

State of Ohio

GREAT MIAMI RIVER

Ralph W. Detrich et ux
See pg. 31

Herman J. Allinger et al

J. Herman
Ray H. Allinger et al.

6.75
36
639

Virginia M. Webb
Bonar B. Barger et ux

12.60 W.

William A. West et ux
Foster Evans et ux
Arthur Campbell et ux
3.00 W.
Benny A. Franks

Catherine Houlihan
Ray H. Allinger et ux

31.09 W.

Opal D. Hiley
Zona Pearl Smith et al.
(S.W. Contractors)
4.00 W.

Odessa E. Lowe

98-108 109 110

SEC. 24 T 3 R. 13

SEC. 23 T 3 R. 13

C.C.C. & St. L. R.R.
(See Page 32)

2.35 W.

F. Paul Rowe
(See Page 32)

17 15 13 11 9 7 5 3

MAIN

ST.

(See Page 32)

R.P.W.
1912
C.H.W.
1912

MIAMI TOWNSHIP
QUINCY (N.W. PART)

SCALE 200 FEET TO THE INCH

SEC. 23 T. 3 R. 13
SEC. 24 T. 3 R. 13
SEC. 29 T. 3 R. 13
SEC. 30 T. 3 R. 13

Corporation Line

Agnes
Lois R. Robinson
George S. Bradley et ux
42.08

Claude
H. P. Chambers et ux
1.80 A.
Highway Purposes

Claude
H. P. Chambers et ux
0.09

Ralph W. Detrick et ux.
2.50

Ralph W. Detrick et ux.

SEC. 30 T. 3 R. 13
SEC. 24 T. 3 R. 13

111
112
113
114
115

107 106 105 104 103 102
101 100

WALNUT ST.

90 91 92 93 94 95 96 97

SEC. 24 T. 3 R. 13

33 34 29 27 25 23 21 19

SEC. 23 T. 3 R. 13

125

MAIN ST.

34 32 30 28 26 24 22 20

SCHOOL ST.

82 83 84 85 86 87 88 89

SOUTH ST.

126

81 80 79 78 77 76 75 74

CAMBY ST.

128 129 130 135 136 137 138 139 140 141 142 143 144 145

NEW ST.

127

131 132 133 134 146 147 148 149 150 151 152 153 154

MIAMI

SEC. 30 T. 3 R. 13

SEC. 29 T. 3 R. 13

Forest H. Stahler et ux.
Oram Snapp
5.21

Board of Education
1.00

Elmer A. Rathway

Alpha O. Fitch
1.00

Chas. S. Davis et ux.

Quincy Foundry Inc.
10.57
10.37

H. I. Bell et ux.
5.00

17.64

John L. J. Everett et ux.
1.20

Wilbur West
Robert T. Wones
1.00

C. C. C. & ST. L. R.R.

SEC. 29

(See Page 33)

(See Page 30)

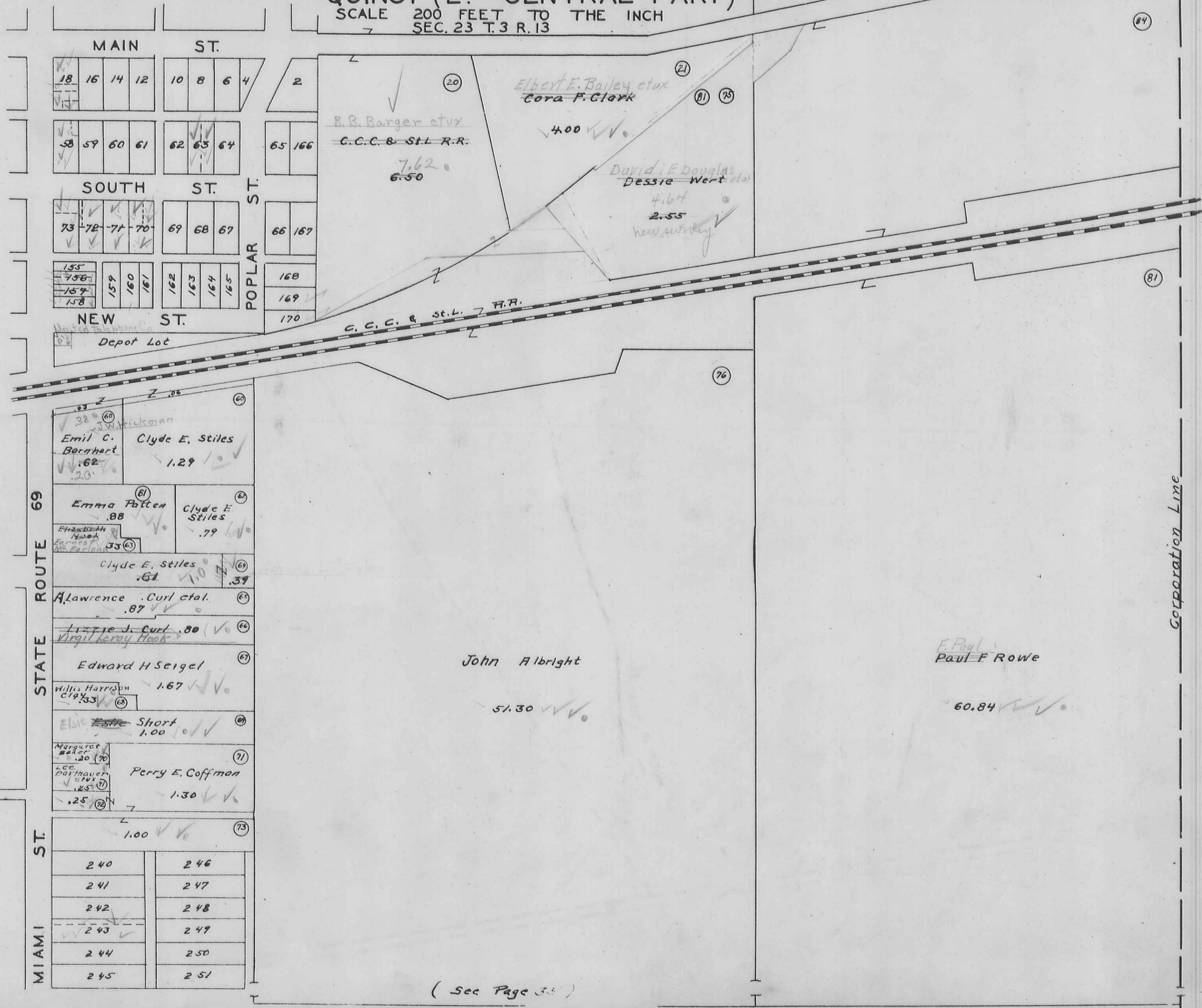
(See Page 30)

QUINCY (E. CENTRAL PART)

SEC. 23 T. 3 R. 13

SCALE 200 FEET TO THE INCH
SEC. 23 T. 3 R. 13

(See Page 33)



(See Page 35)

P.F.W.
1932
O.W.H.
1942

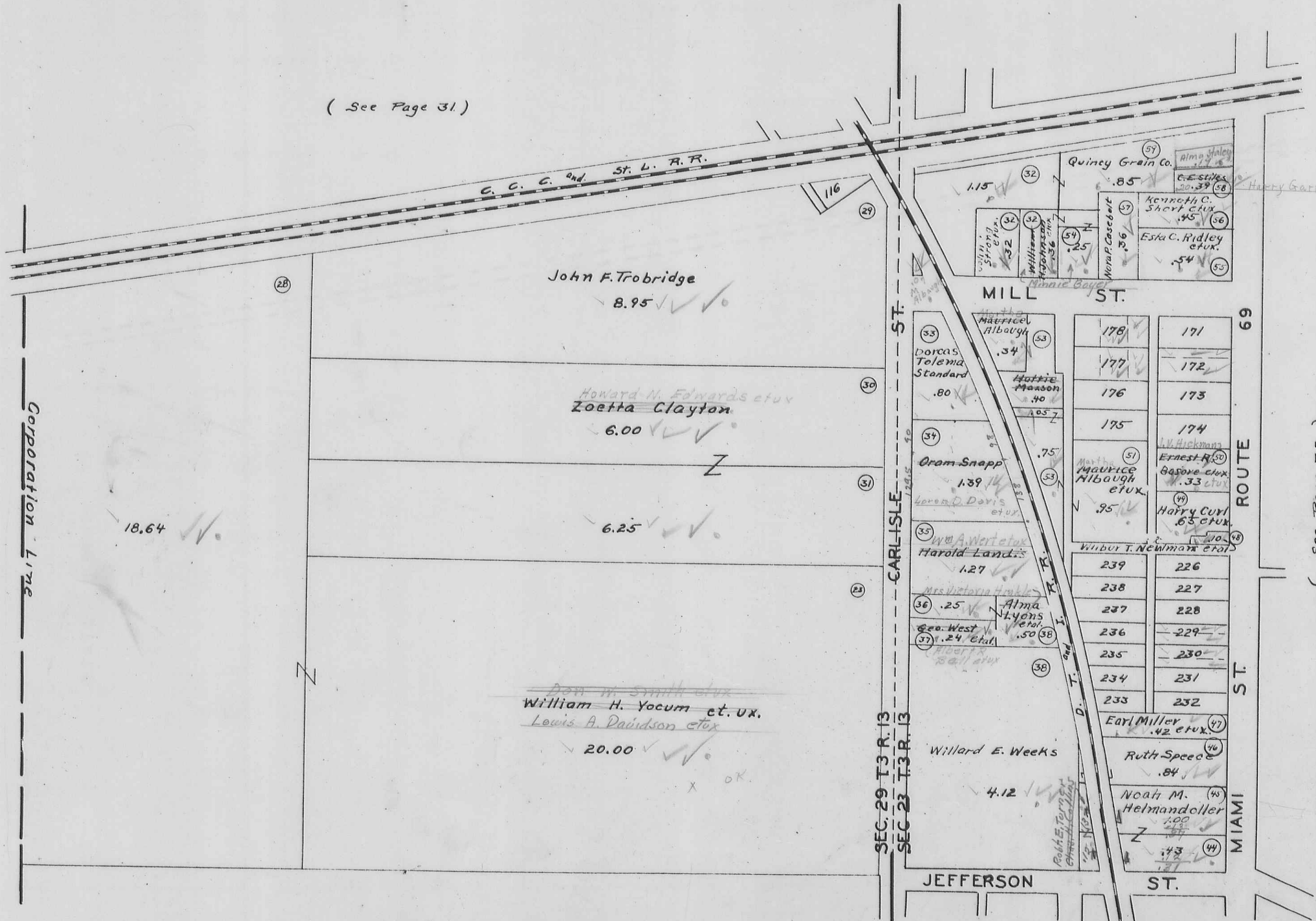
QUINCY (W. CENTRAL PART)

SEC. 29 T. 3 R. 13
SEC. 23 T. 3 R. 13

SCALE 200 FEET TO THE INCH

129.3
90
219.3

(See Page 31)



18.64 ✓

John F. Trobridge
8.95 ✓✓✓

Howard N. Edwards et ux
Zoetta Clayton
6.00 ✓✓✓

6.25 ✓✓✓

Don W. Smith et ux
William H. Yocum et ux.
Lewis A. Davidson et ux
20.00 ✓✓✓

Quincy Grain Co. 57
Alma Staley 58
C. E. Stiles 59
Kenneth C. Short et ux 56
Ester C. Ridley et ux 54

MILL ST.
178 171
177 172
176 173
175 174
170 169
168 167
166 165
164 163
162 161
160 159
158 157
156 155
154 153
152 151
150 149
148 147
146 145
144 143
142 141
140 139
138 137
136 135
134 133
132 131
130 129
128 127
126 125
124 123
122 121
120 119
118 117
116 115
114 113
112 111
110 109
108 107
106 105
104 103
102 101
100 99
98 97
96 95
94 93
92 91
90 89
88 87
86 85
84 83
82 81
80 79
78 77
76 75
74 73
72 71
70 69
68 67
66 65
64 63
62 61
60 59
58 57
56 55
54 53
52 51
50 49
48 47
46 45
44 43
42 41
40 39
38 37
36 35
34 33
32 31
30 29
28 27
26 25
24 23
22 21
20 19
18 17
16 15
14 13
12 11
10 9
8 7
6 5
4 3
2 1

(See Page 32)

(See Page 34)

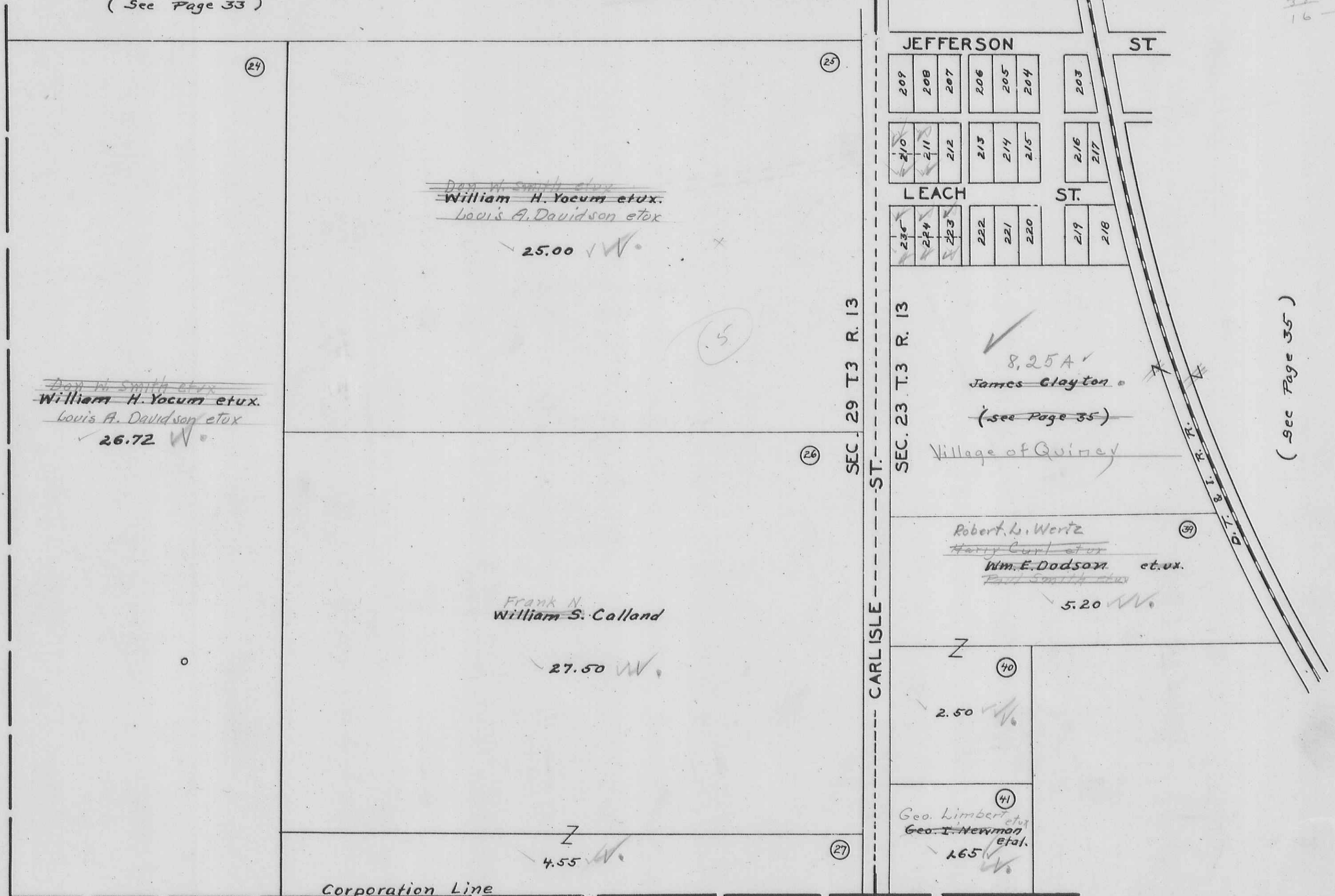
MIAMI TOWNSHIP
QUINCY (S. W. PART)

SEC. 29 T.3 R. 13
SEC. 23 T.3 R. 13

SCALE 200 FEET TO THE INCH

(See Page 33)

27.28
26.72
54.00
32
16



MIAMI TOWNSHIP
QUINCY (S.E. PART)

SCALE 200 FEET TO THE INCH
SEC. 23 T.3 R.13

