

Recorder
Microfilmed
"1958"

RUSHCREEK

TOWNSHIP

1933

DRAWN BY

F. F. Wright C.E.

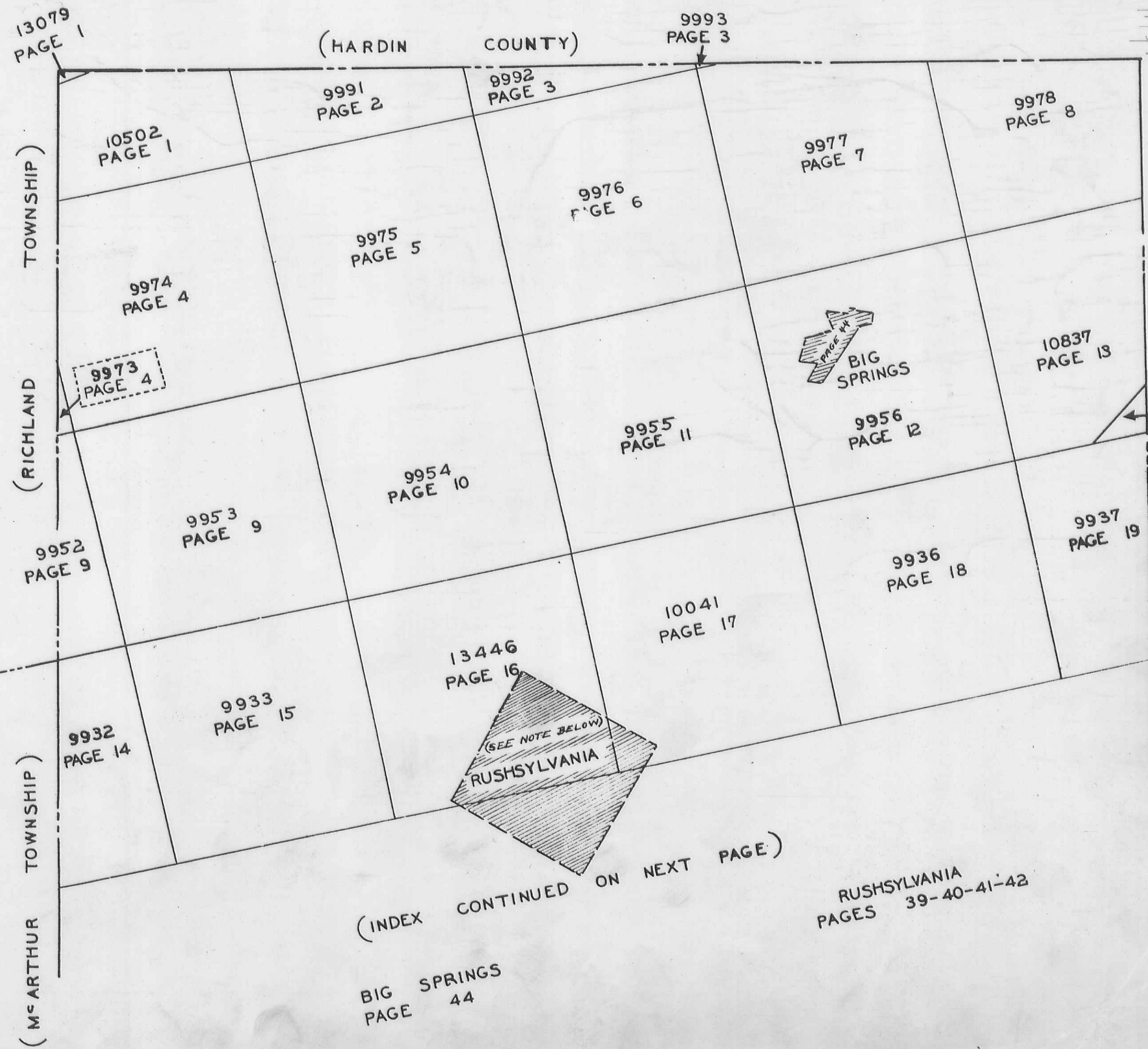
Revised by G.W. Wilgus April 12 - 1952

RUSHCREEK TOWNSHIP
INDEX MAP
VIRGINIA MILITARY SURVEYS

INDEX PAGE A

CORRECTED TO

~~January 1-1947~~
~~April 1-1948~~
~~November 10, 1948~~
January 1-1947
January 1-1948
January 1, 1949
January 1-1950



(INDEX CONTINUED ON NEXT PAGE)

RUSHSYLVANIA
PAGES 39-40-41-42

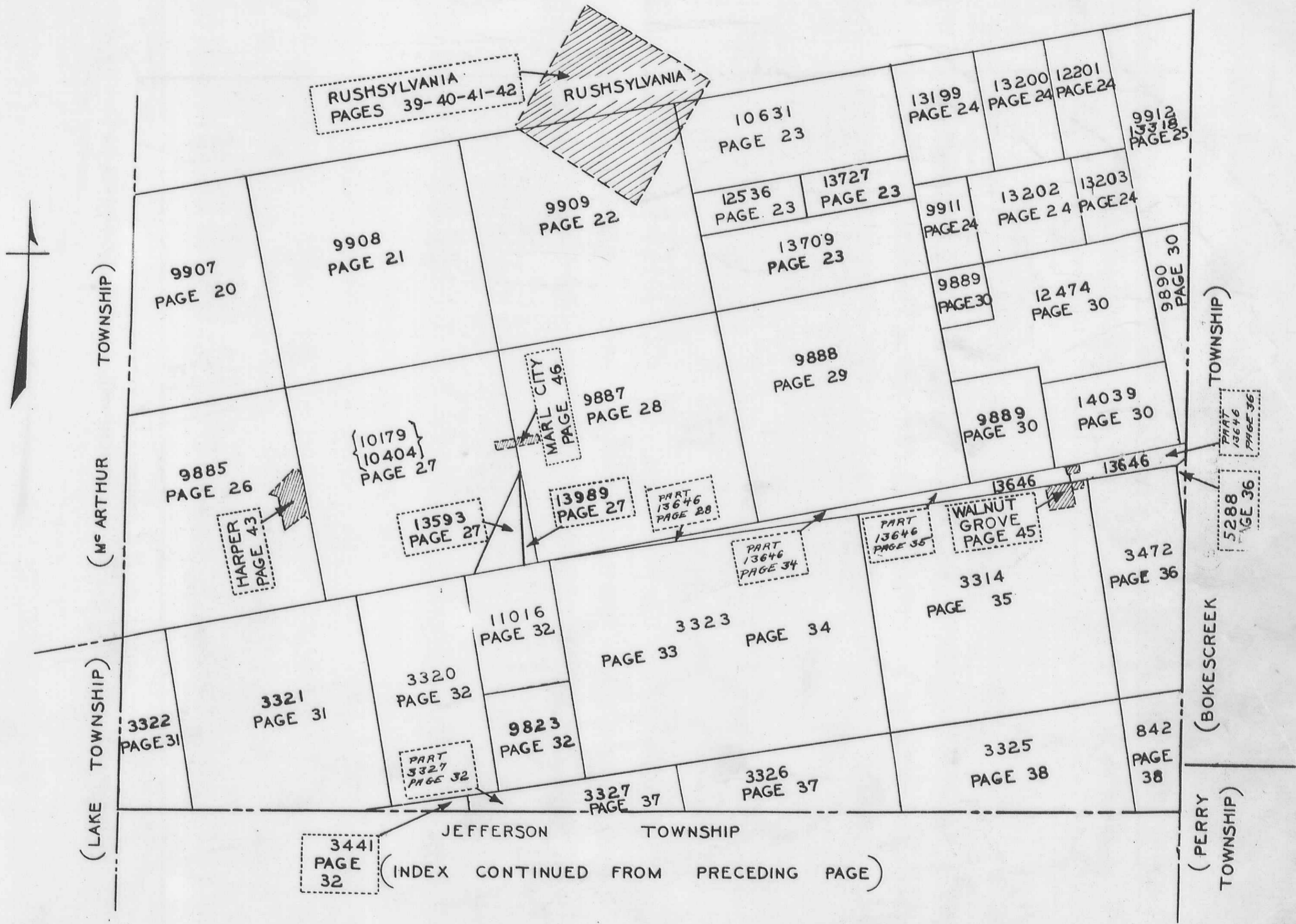
BIG SPRINGS
PAGE 44

M.F.W.
1933
REVISED
12-14-1942
S.W. WILSON

RUSHCREEK TOWNSHIP

INDEX MAP

VIRGINIA MILITARY SURVEYS



F.F.W.
1933
Revised
April 13-1942
a. R. Wilgus

RUSHCREEK
INDEX

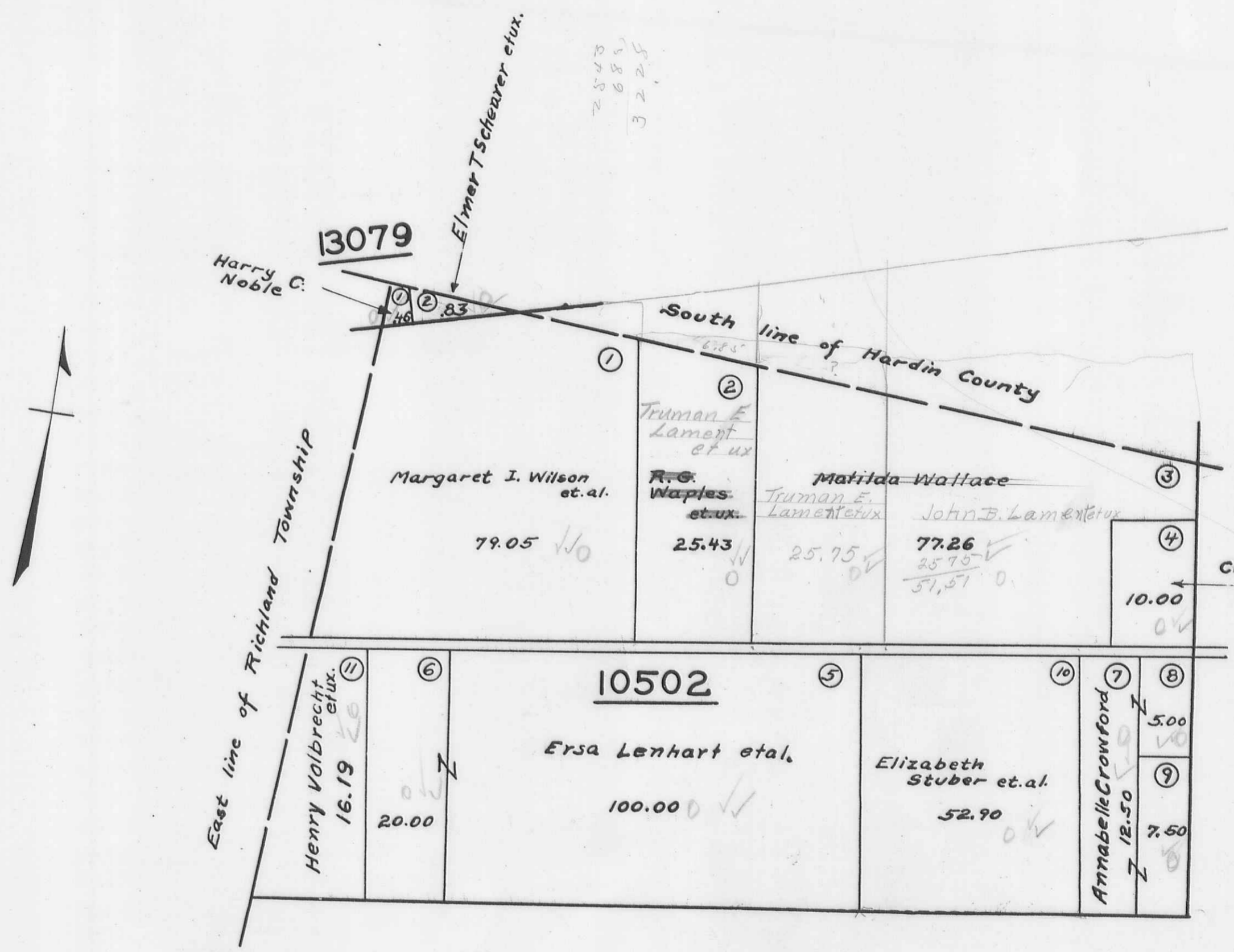
TOWNSHIP
MAP

VIRGINIA MILITARY SURVEYS	PAGE
842	38
3314	35
3320	32
3321	31
3322	31
3323 (PART)	33
3323 (PART)	34
3325	38
3326	37
3327 (PART)	37
3327 (PART)	32
3441	32
3472	36
5288	36
9823	32
9885	26
9887	28
9888	29
9889	30
9890	30
9907	20
9908	21
9909	22
9911	24
9912 & 13318	25
9932	14
9933	15
9936	18
9937	19
9952	9
9953	9
9954	10
9955	11
9956	12
9973	4
9974	4

VIRGINIA MILITARY SURVEYS	PAGE
9975	5
9976	6
9977	7
9978	8
9991	2
9992	3
9993	3
10041	17
{ 10179 } 10404 }	27
{ 10387 } 10388 }	13
10502	1
10631	23
10837	13
11016	32
12201	24
12474	30
12536	23
13079	1
13199	24
13200	24
13202	24
13203	24
13446	16
13593	27
13646 (PART)	28
13646 (PART)	34
13646 (PART)	35
13646 (PART)	36
13646 (PART)	45
13709	23
13727	23
13989	27
14039	30

RUSHCREEK TOWNSHIP
 VIRGINIA MILITARY SURVEYS 10502
 13079

SCALE 10 CHAINS TO THE INCH

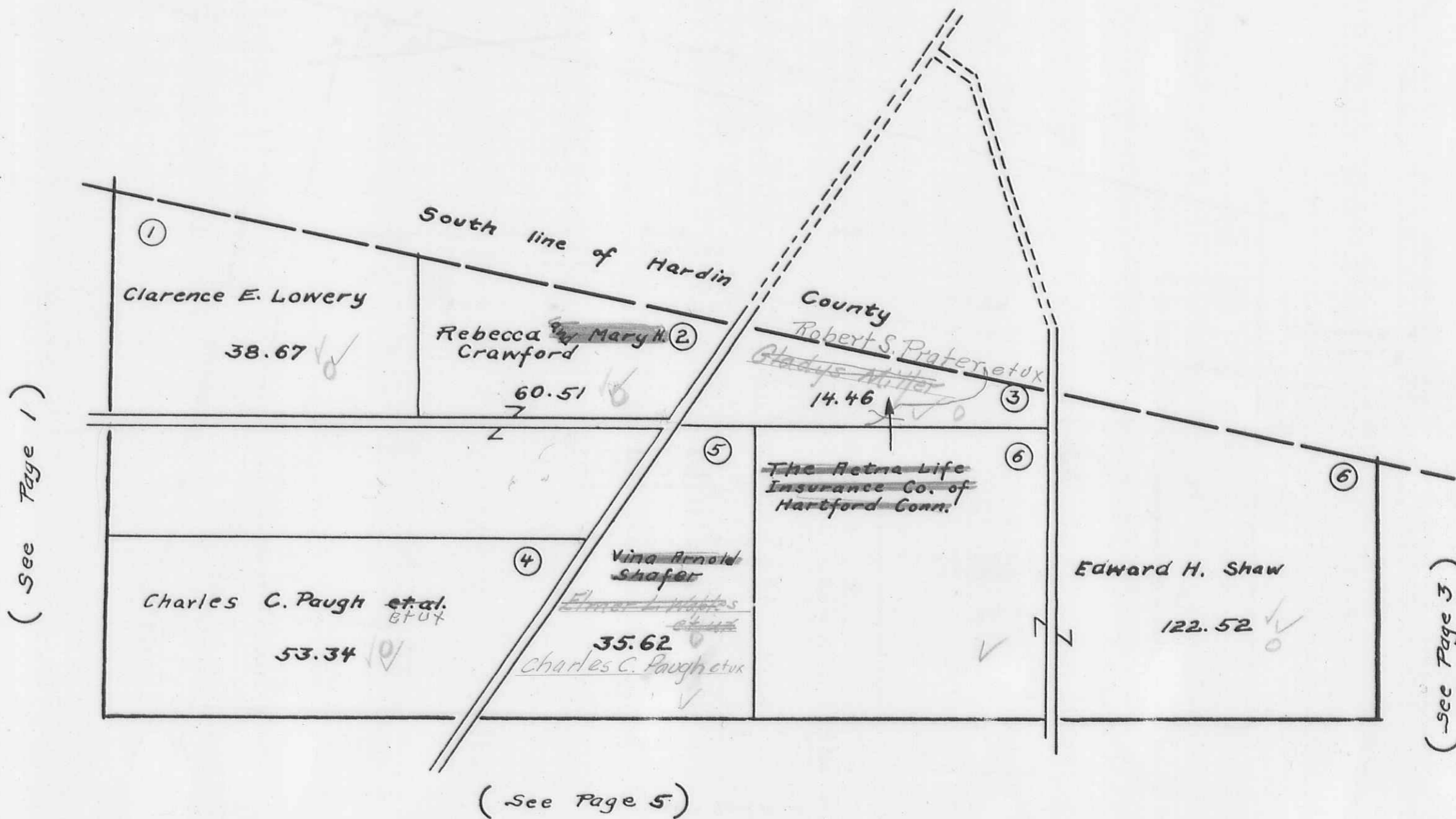


(See Page 4)

(See Page 2)

RUSHCREEK TOWNSHIP
VIRGINIA MILITARY SURVEY 9991

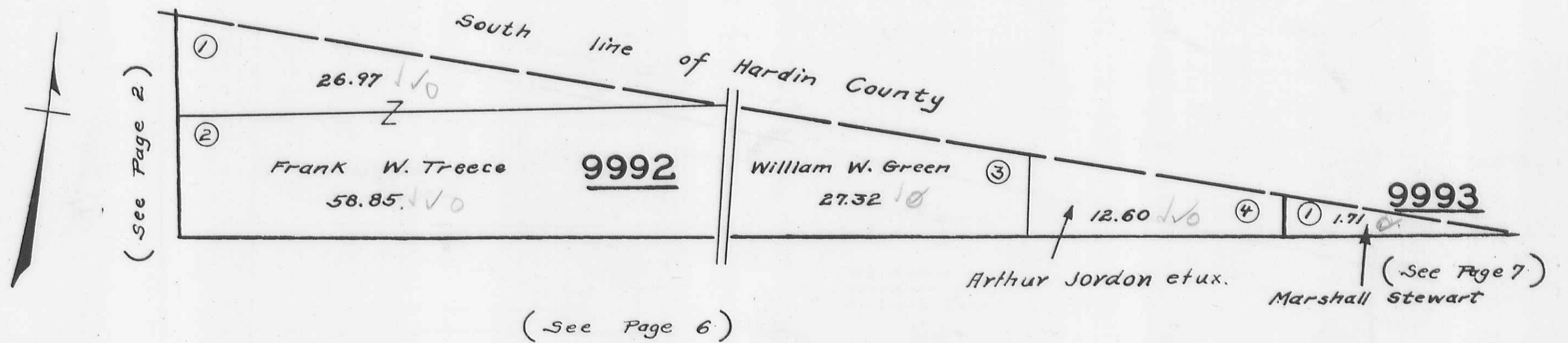
SCALE 10 CHAINS TO THE INCH



RUSHCREEK TOWNSHIP
VIRGINIA MILITARY SURVEYS

9992
9993

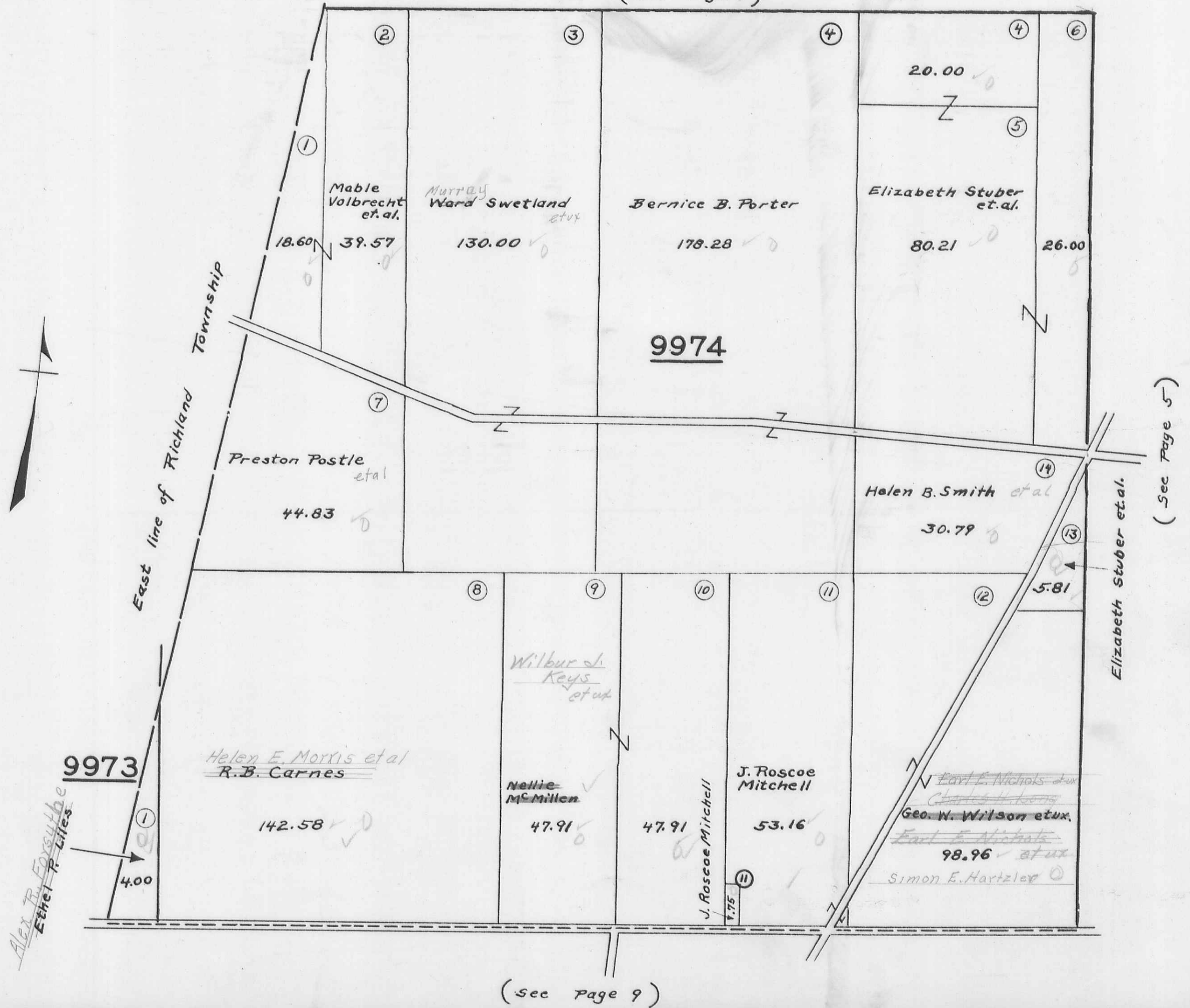
SCALE 10 CHAINS TO THE INCH



RUSHCREEK TOWNSHIP
 VIRGINIA MILITARY SURVEYS 9973
 9974

SCALE 10 CHAINS TO THE INCH

(See Page 1)

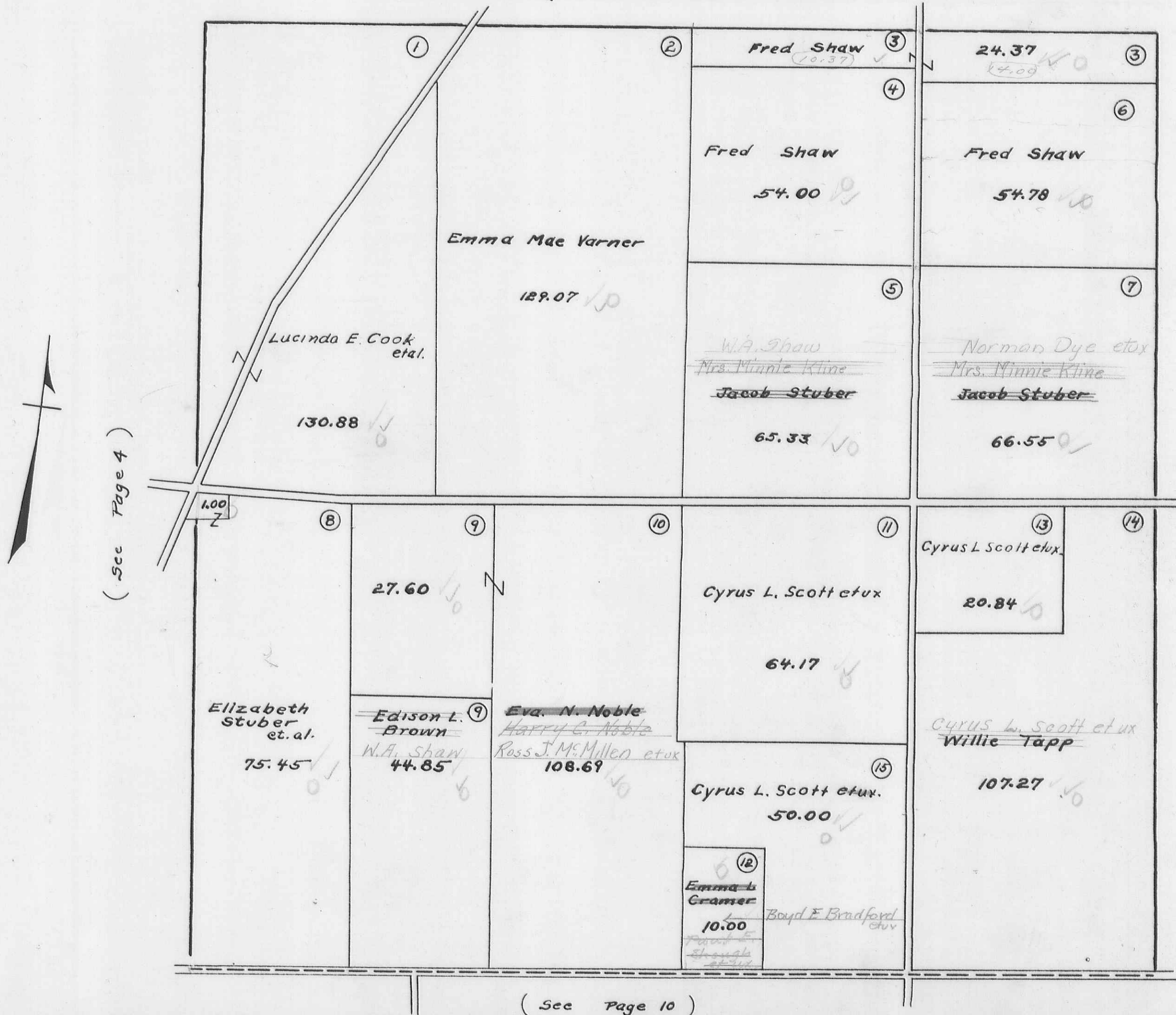


BFN Revised 1952 1952 1952 1952

RUSHCREEK TOWNSHIP
VIRGINIA MILITARY SURVEY 9975

SCALE 10 CHAINS TO THE INCH

(See Page 2)



5475
1400
6875

(See Page 4)

(See Page 6)

(See Page 10)

RFW
1932
Revised
April 12, 1952
G.W. Wilgus

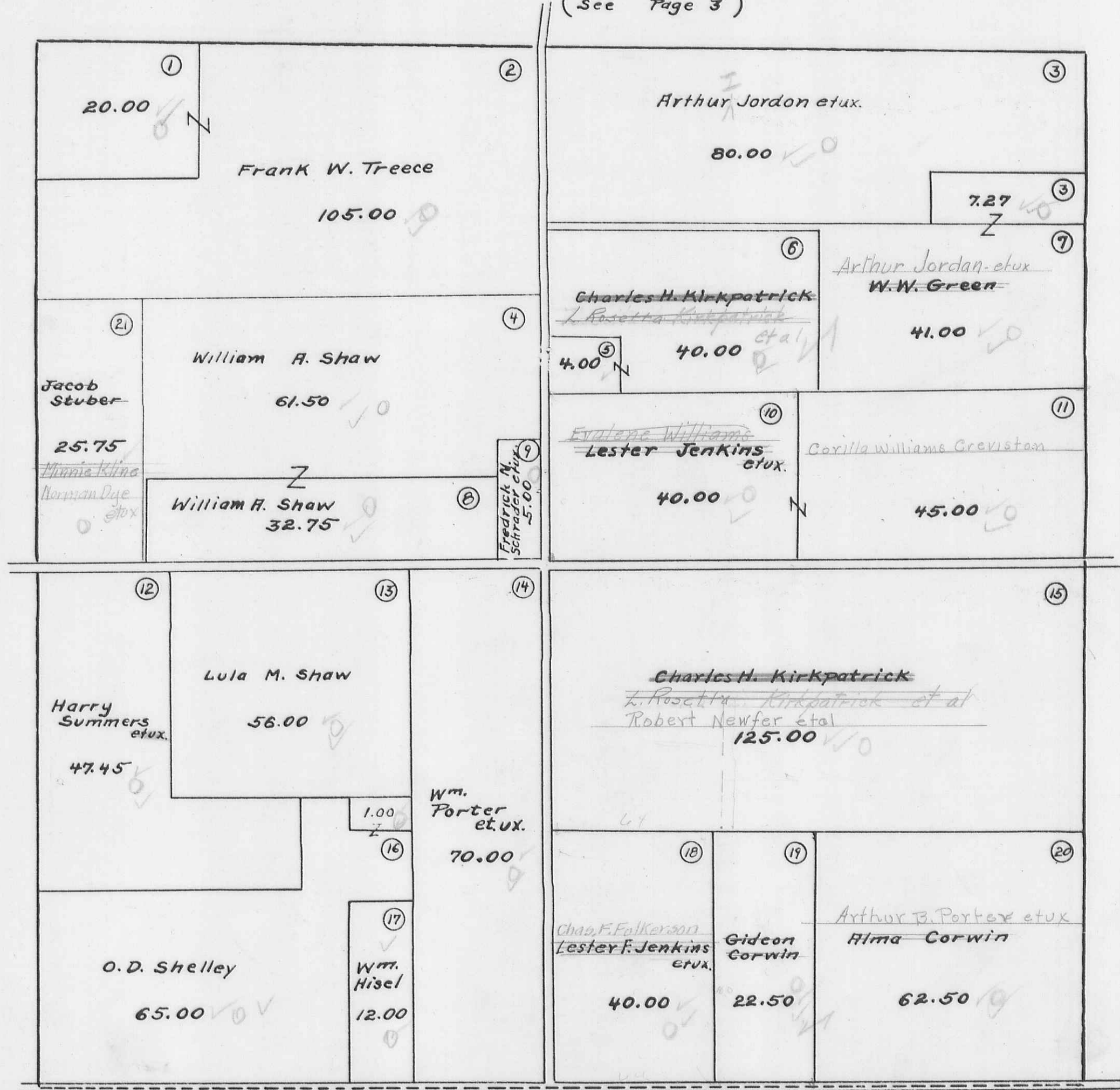
RUSHCREEK TOWNSHIP
 VIRGINIA MILITARY SURVEY 9976

SCALE 10 CHAINS TO THE INCH

(See Page 3)

(See Page 5)

(See Page 7)



(See Page 11)

452 Revised April 2, 1944 G.W. Wilson

RUSHCREEK TOWNSHIP
 VIRGINIA MILITARY SURVEY 9977

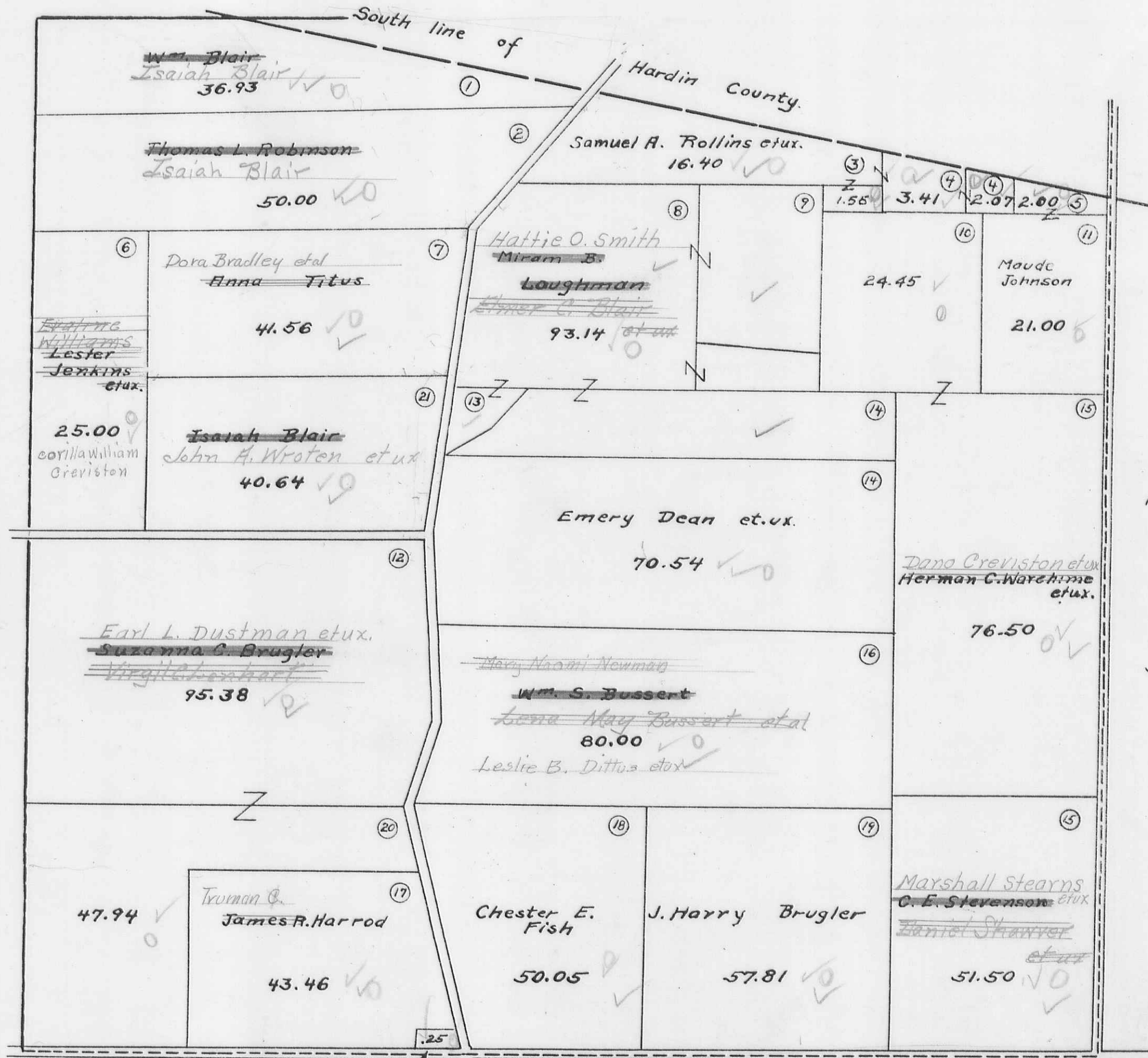
SCALE 10 CHAINS TO THE INCH

(See Page 3)



(See Page 6)

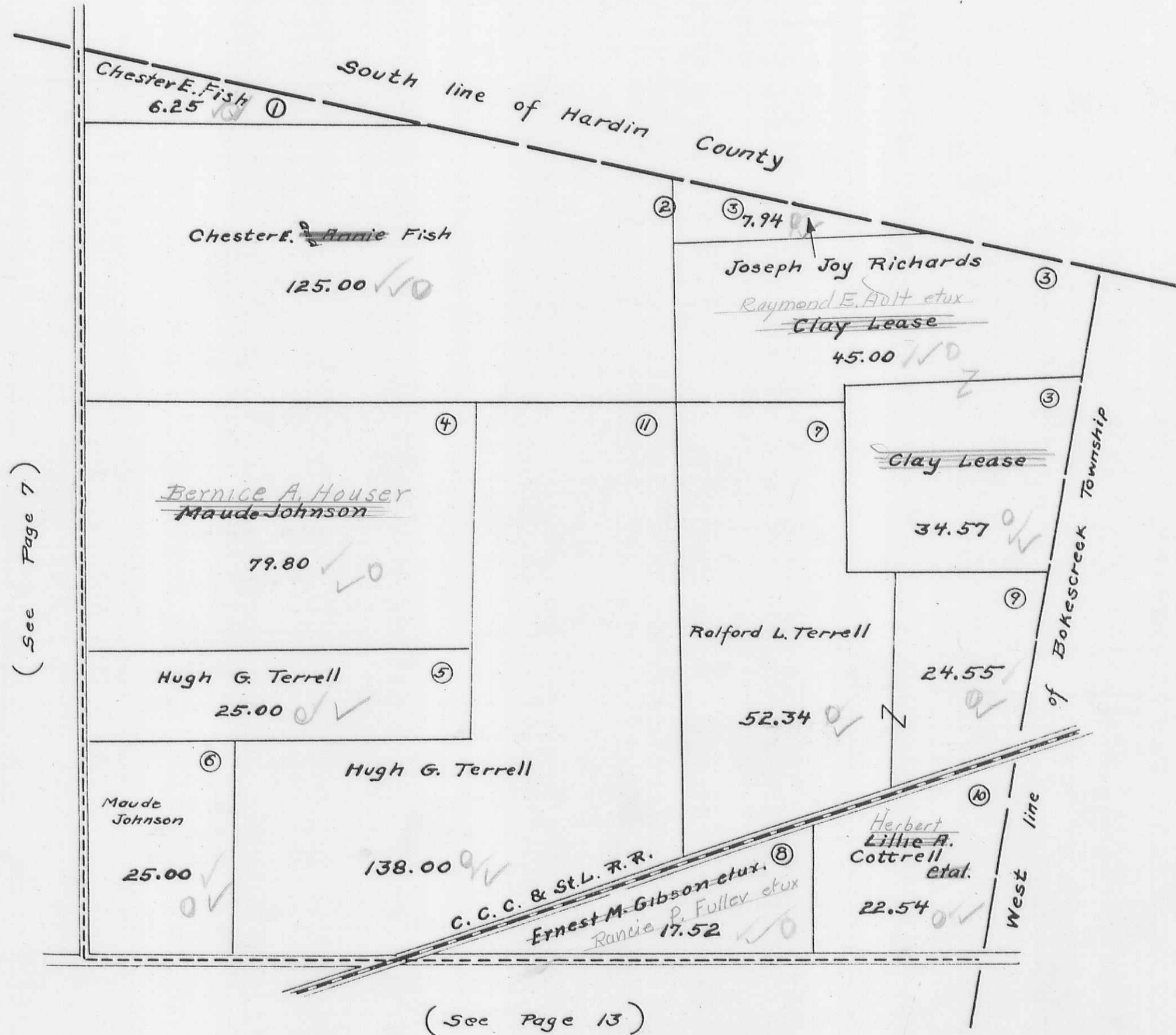
(See Page 8)



Truman C. Harrod (See Page 12)

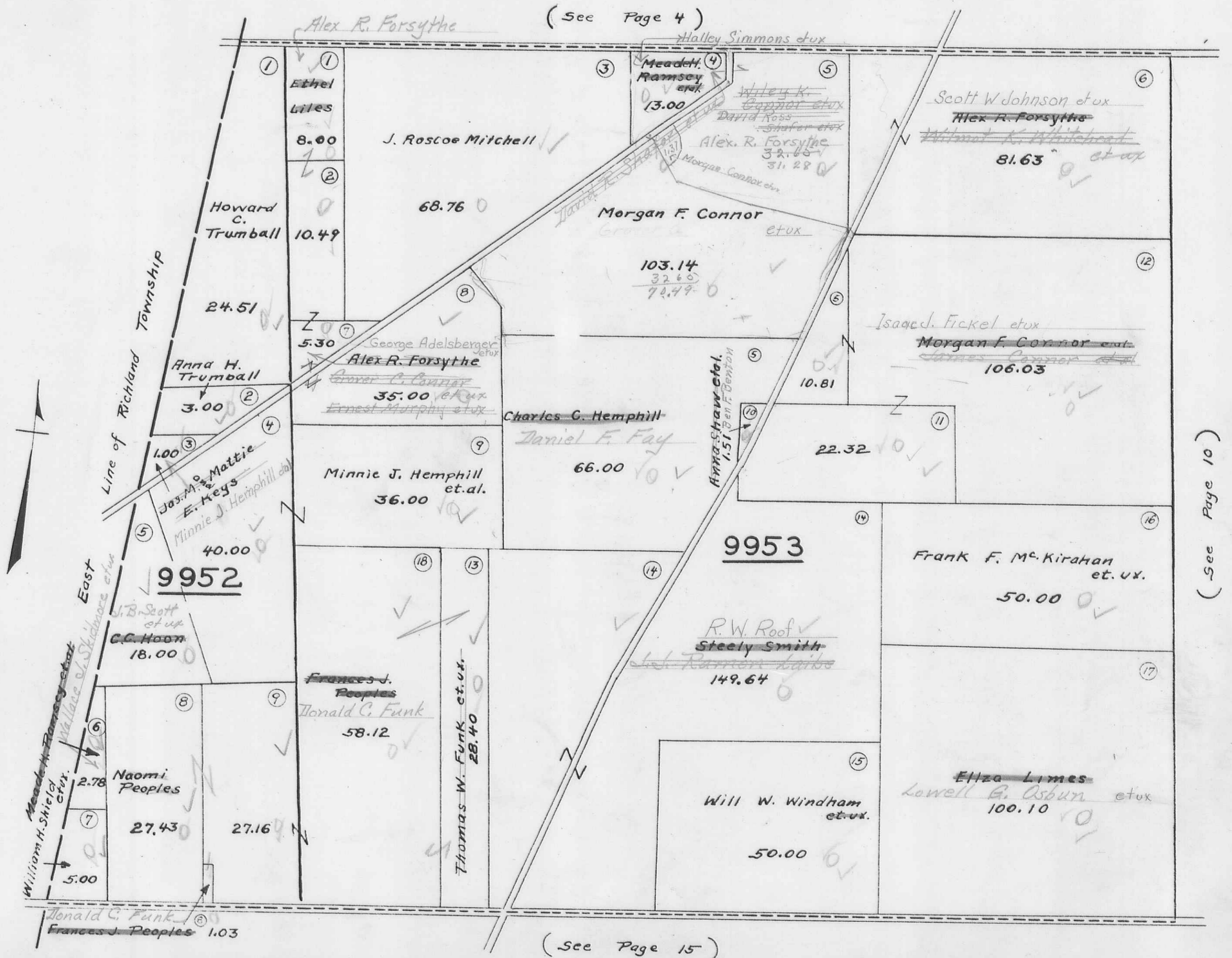
RUSHCREEK TOWNSHIP
 VIRGINIA MILITARY SURVEY 9978

SCALE 10 CHAINS TO THE INCH



RUSHCREEK TOWNSHIP
VIRGINIA MILITARY SURVEYS 9952 9953

SCALE 10 CHAINS TO THE INCH



(See Page 4)

(See Page 10)

(See Page 15)

RUSHCREEK TOWNSHIP
 VIRGINIA MILITARY SURVEY 9954

SCALE 10 CHAINS TO THE INCH

(See Page 5)



(See Page 9)

(See Page 11)

<p>① Earl J. Williams Grever Collum 24.61 ✓ 0</p>	<p>② Wilbur J. Keys et ux Nellie McMillen 36.91 ✓</p>	<p>③ Homer J. Stabler et ux Cyrus L. Scott et ux. 40.00 ✓</p>	<p>④ Cem. Wallace Rea 82.40 ✓ 9</p>	<p>⑤ 1.00 John Ensley 64.00 ✓ 0</p>	
<p>⑥ Cloud D. Hall et ux Harry McMillen et ux. 100.00 10 95.4 ✓</p>	<p>⑦ Robert W. Groves Kenneth S. Cost Joseph Cronkelton et ux. David E. Douglas 196.44 ✓ 0 David Ross Shafer</p>	<p>⑧ John Ensley 40.00 ✓ 2</p>	<p>⑦ 43.83</p>		
<p>⑨ Chester L. Maxwell John R. Sharp et ux. 90.00 ✓ 0</p>	<p>⑩ Cloud D. Hall et ux Harry McMillen et ux. 53.50 ✓ 9</p>	<p>⑪ James L. Marker et ux James F. Jette Houchins 15.00 ✓ Owen Mabey</p>	<p>⑪ H. Levi Levi H. Smith 126.18 ✓ 0</p>	<p>⑭ Frances Fry H. Levi Smith 62.50 ✓ 9</p>	
<p>⑬ Cloud D. Hall et ux Mary Frances Fry et ux. J. A. Patrick et ux. 41.50 ✓ 9</p>		<p>⑮ Stanton M. Jones Naisy O. Jones 28.94 ✓ 0</p>			

(See Page 16)

REV. Revised 1932 April 12-1942 G.V. 111905

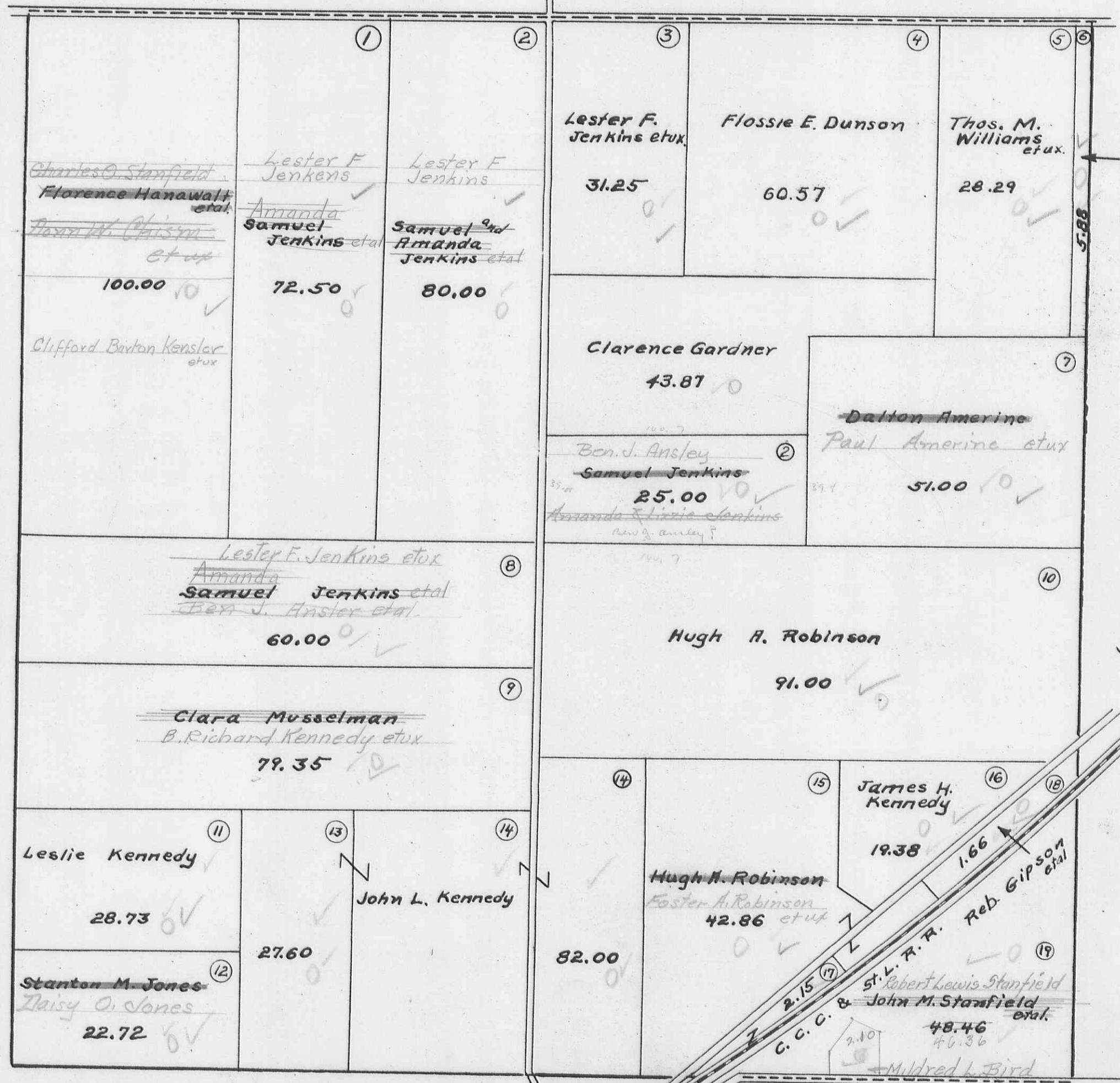
RUSHCREEK TOWNSHIP
VIRGINIA MILITARY SURVEY 9955

SCALE 10 CHAINS TO THE INCH

(See Page 6)



(See Page 10)



Loren R. Hatcher

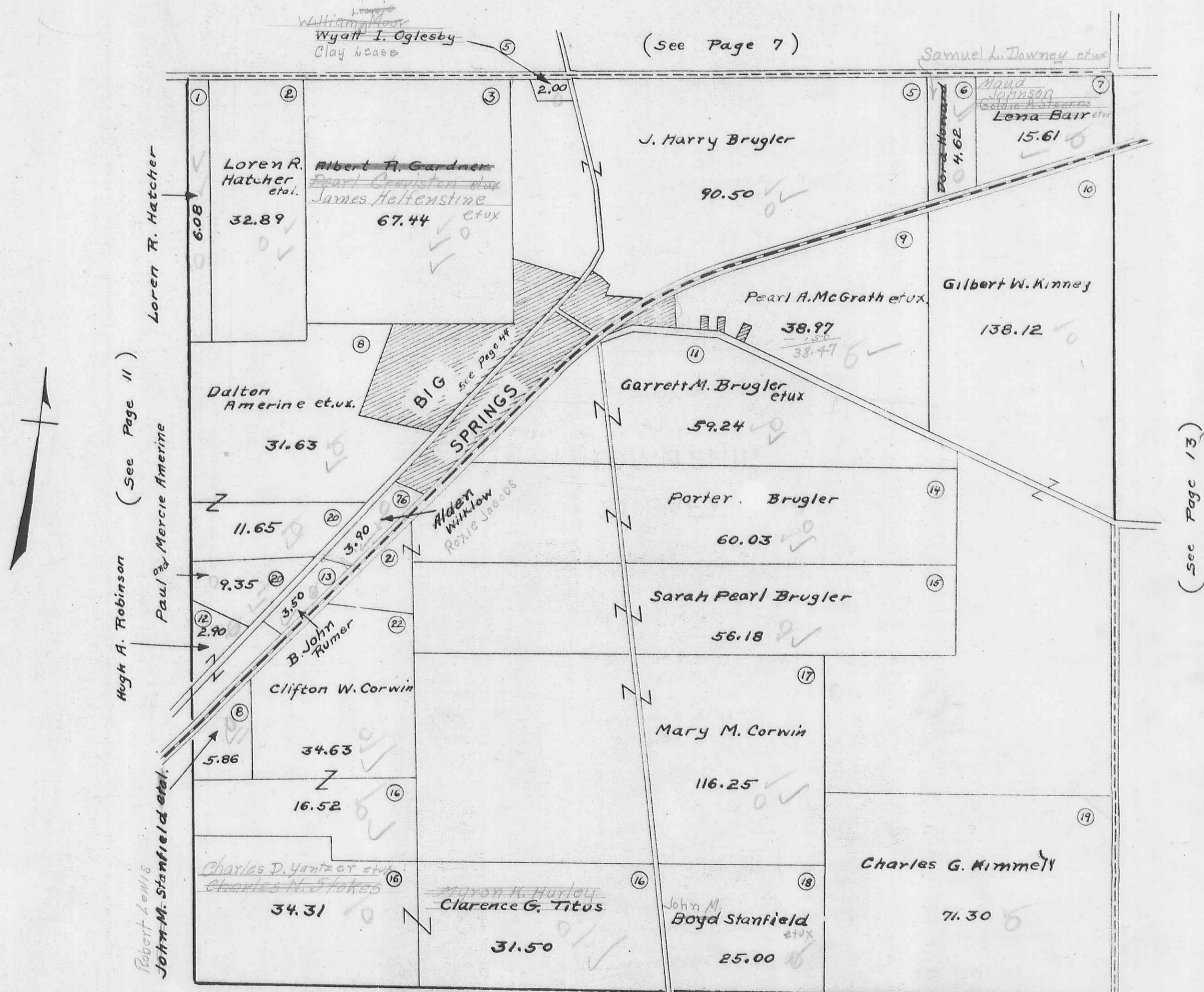
(See Page 12)

(See Page 17)

Revised April 12, 1943
 G. W. H. H. H.

RUSHCREEK TOWNSHIP
VIRGINIA MILITARY SURVEY 9956

SCALE 10 CHAINS TO THE INCH



(See Page 11)
 Hugh A. Robinson
 Paul & Mercie Amerine
 Loren R. Hatcher
 Robert Lewis
 John M. Stanfield et al.

(See Page 7)

(See Page 13)

(See Page 18)

F.M.W. Revised
 1932 April 12-1942
 G.W. Wilgus

RUSHCREEK TOWNSHIP
 VIRGINIA MILITARY SURVEYS 10837

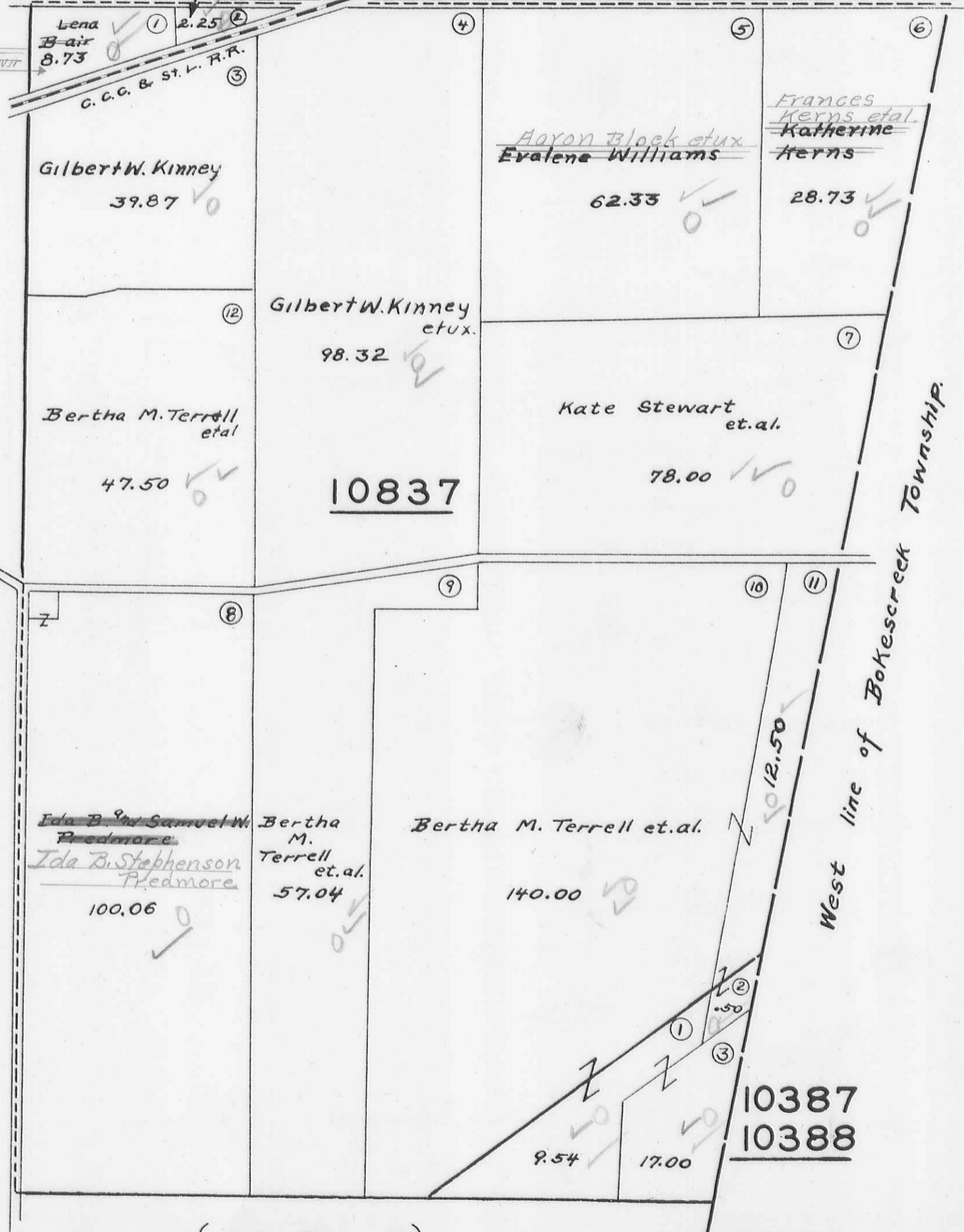
SCALE 10 CHAINS TO THE INCH

10387
 10388

Hugh G. Terrell

(See Page 8)

Maude Johnson
Goldie H. Stearns et al



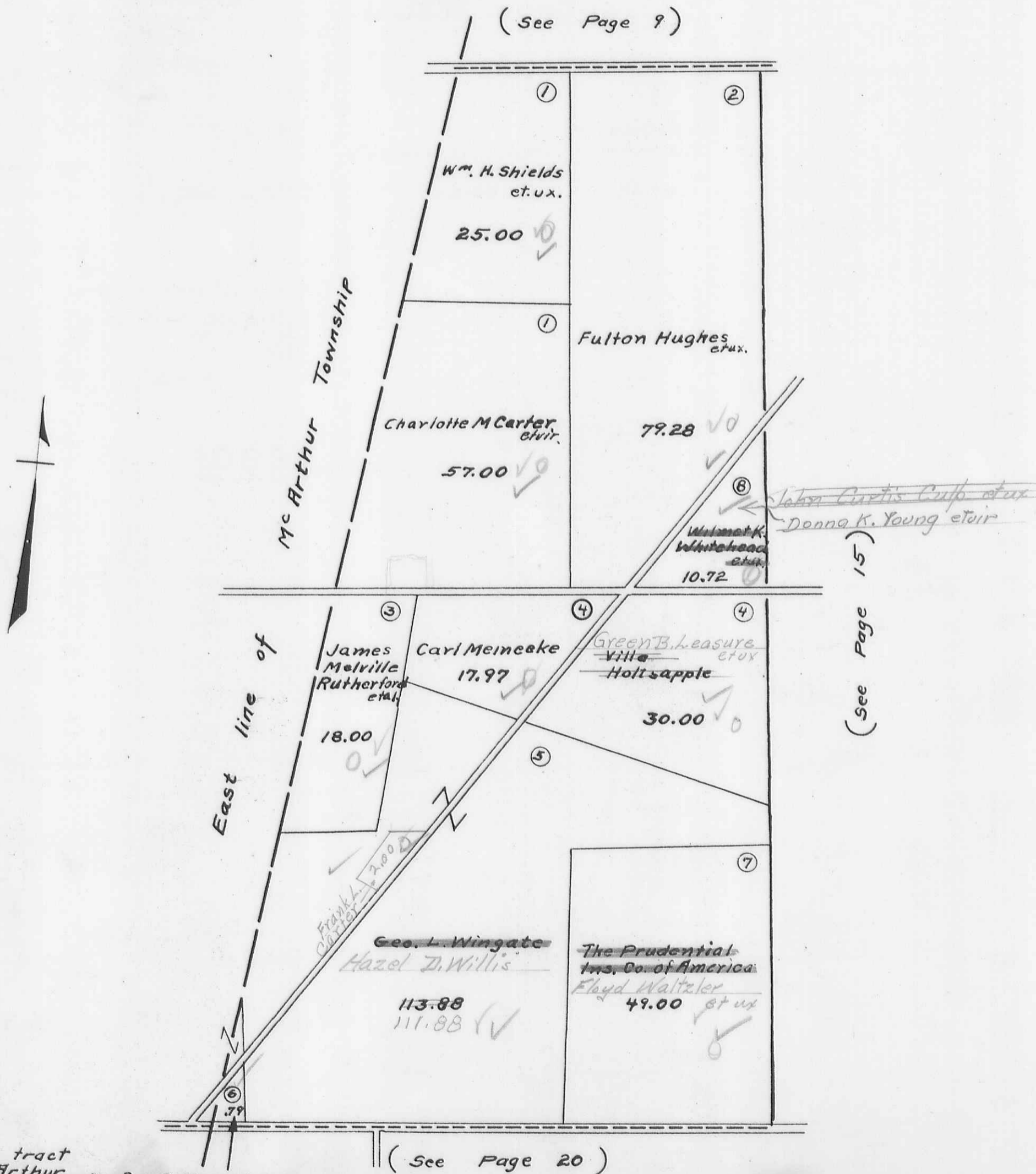
(See Page 12)

(See Page 19)

REVISED
 1932 April 12 1942
 G.W. Wilgus

RUSHCREEK TOWNSHIP
 VIRGINIA MILITARY SURVEY 9932

SCALE 10 CHAINS TO THE INCH

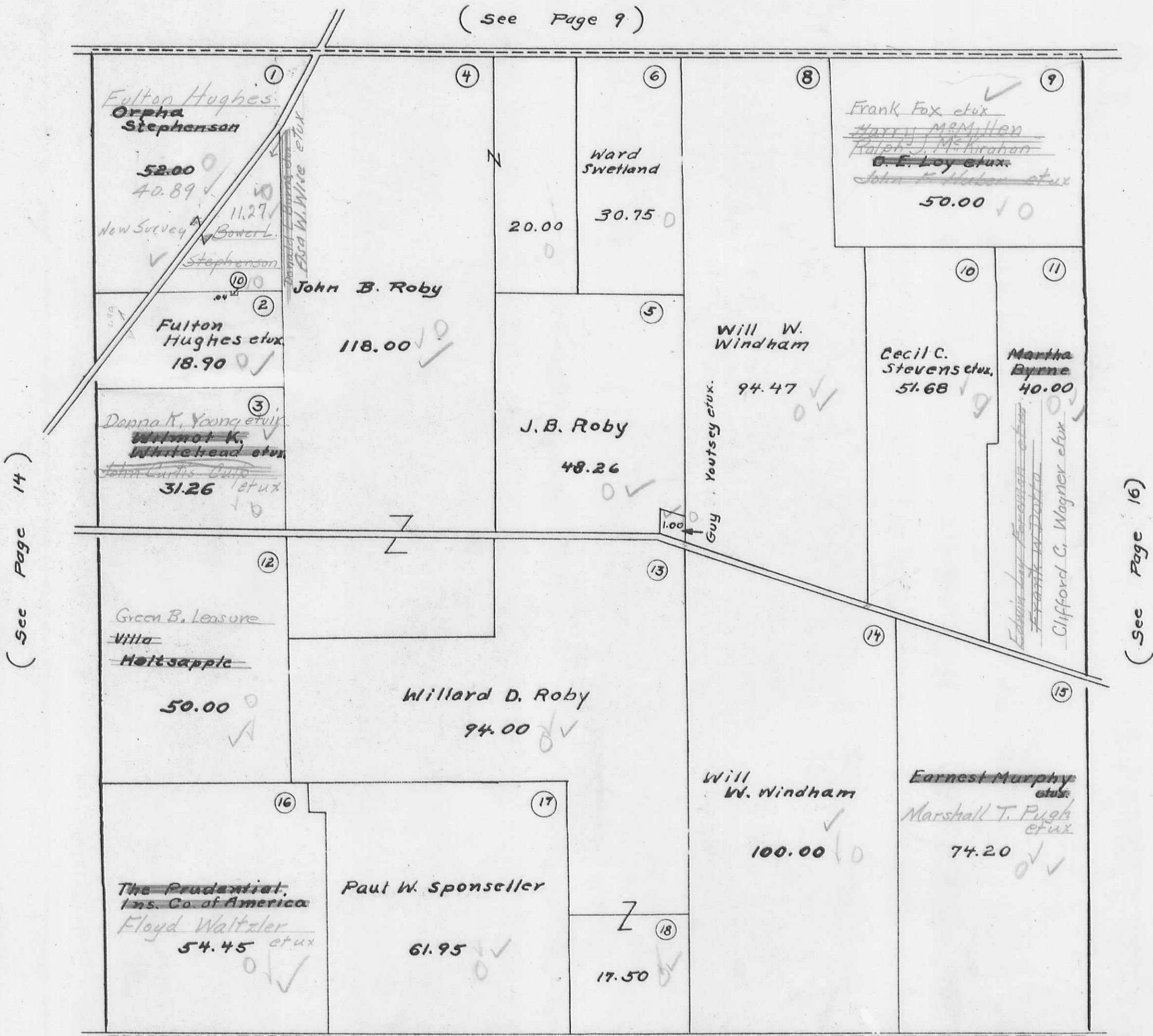


For this tract
 See McArthur
 Township tax → Ray A. Clement et ux
 Duplicate

RUSHCREEK TOWNSHIP
 VIRGINIA MILITARY SURVEY 9933

SCALE 10 CHAINS TO THE INCH

(See Page 9)



(See Page 14)

(See Page 16)

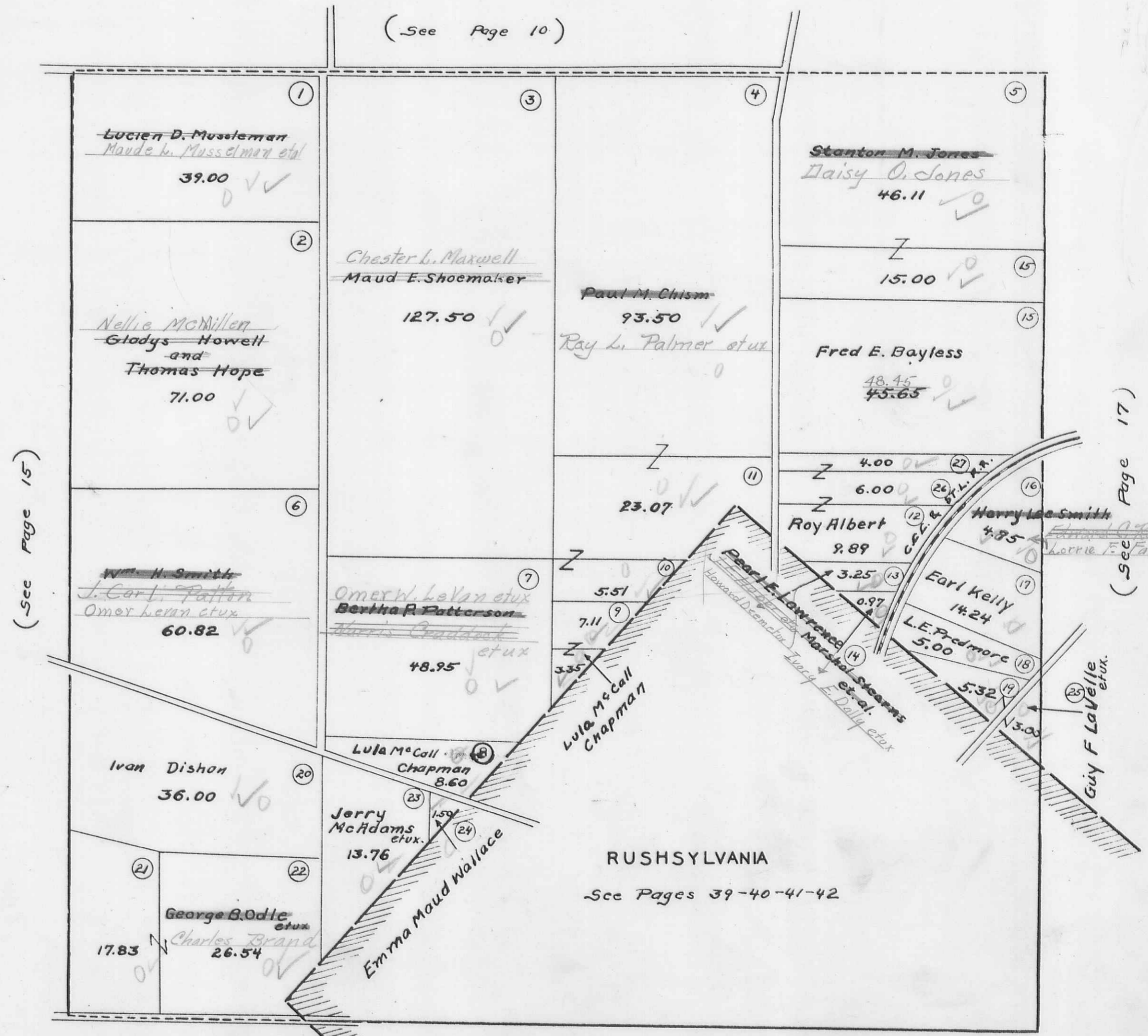
(See Page 21)

REV. 1922 Revised April 12-1942 E. W. Wilcox

RUSHCREEK TOWNSHIP
 VIRGINIA MILITARY SURVEY 13446

SCALE 10 CHAINS TO THE INCH

(See Page 10)



(See Page 15)

(See Page 17)

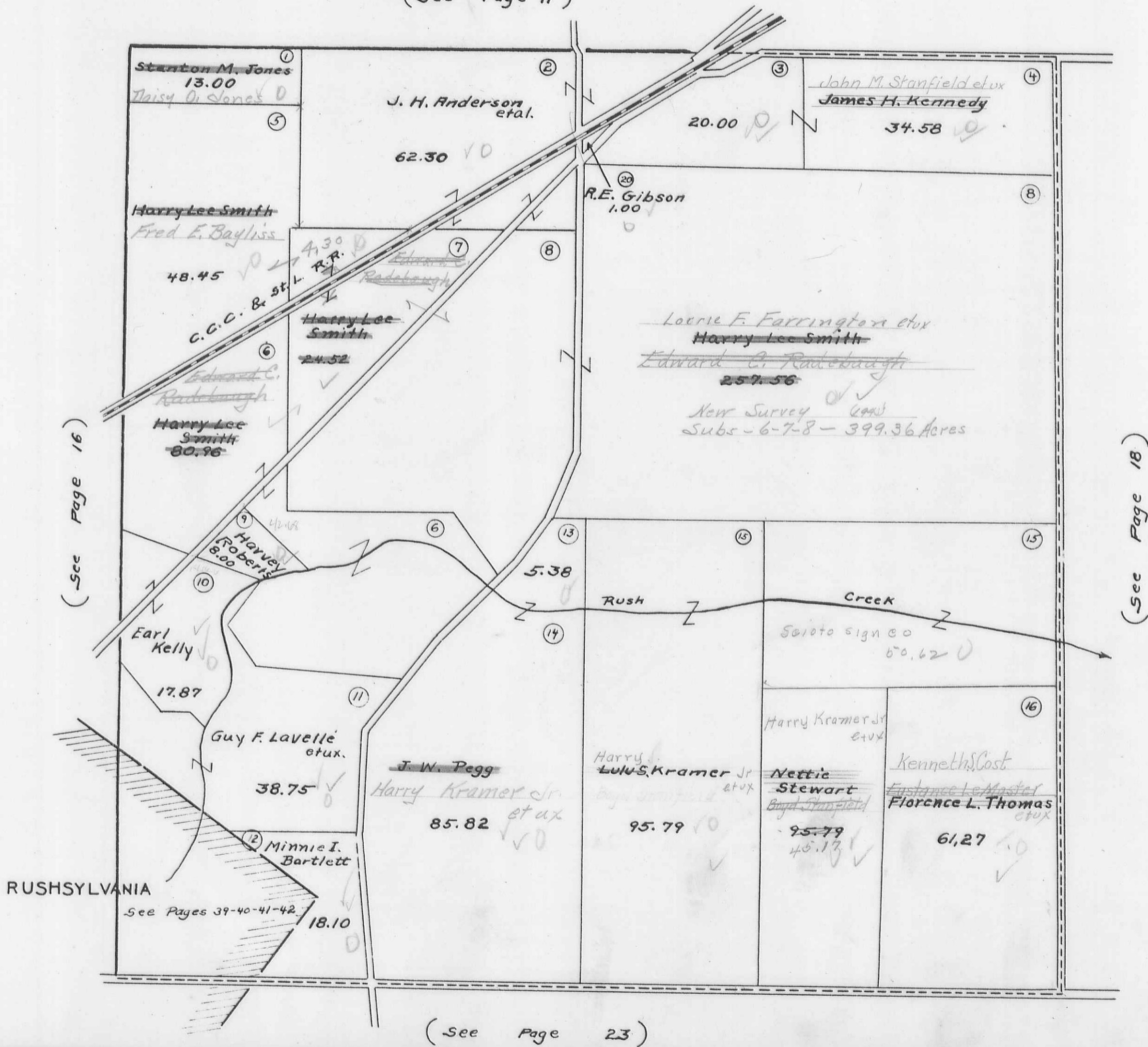
(See Page 22)

FEW. Revised
 1982 Rev 12-1944
 57161605

RUSHCREEK TOWNSHIP
 VIRGINIA MILITARY SURVEY 10041

SCALE 10 CHAINS TO THE INCH

(See Page 11)



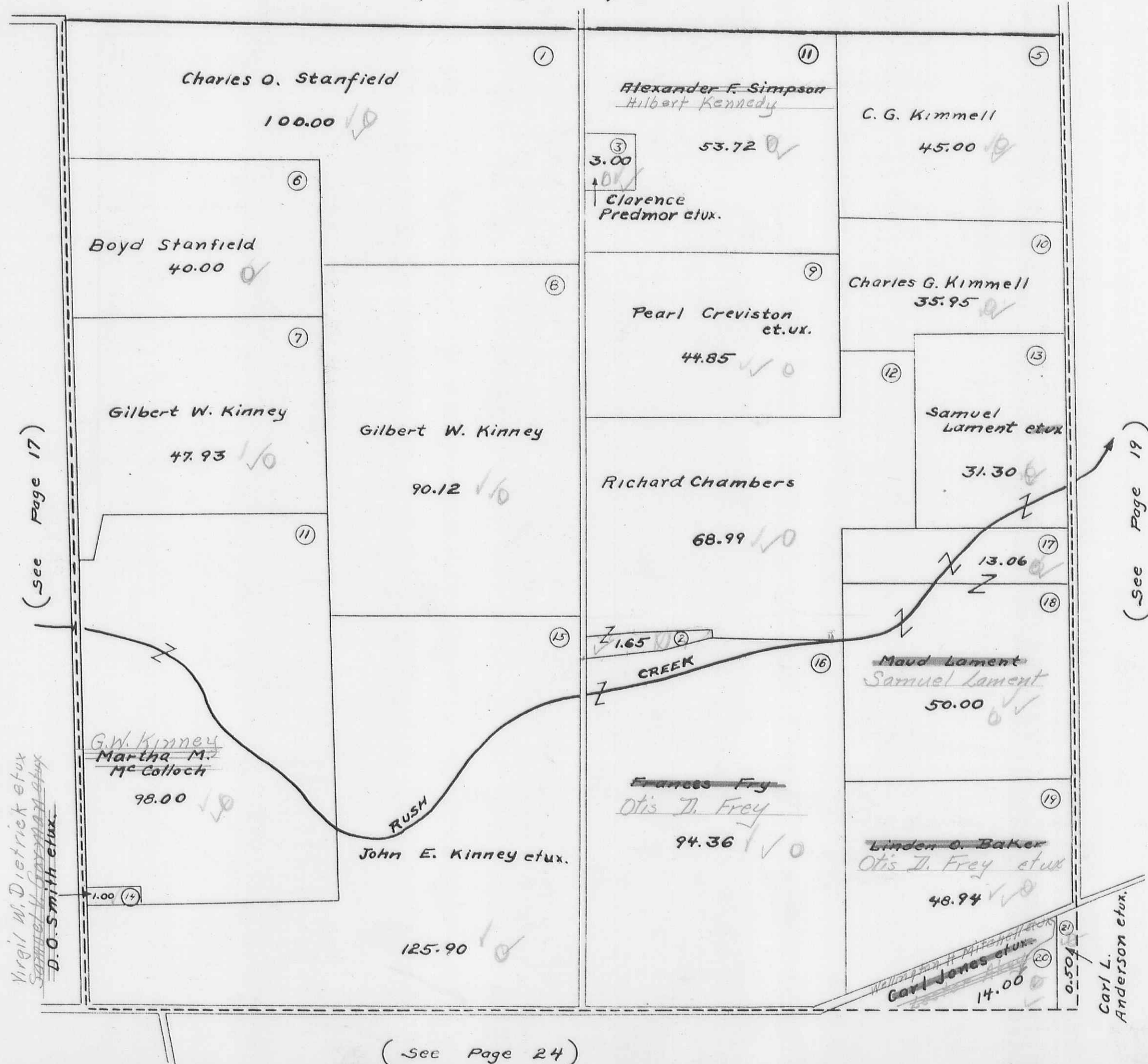
FWL
 Revised
 April 12-1922
 G. W. W. 903

RUSHCREEK TOWNSHIP

VIRGINIA MILITARY SURVEY 9936

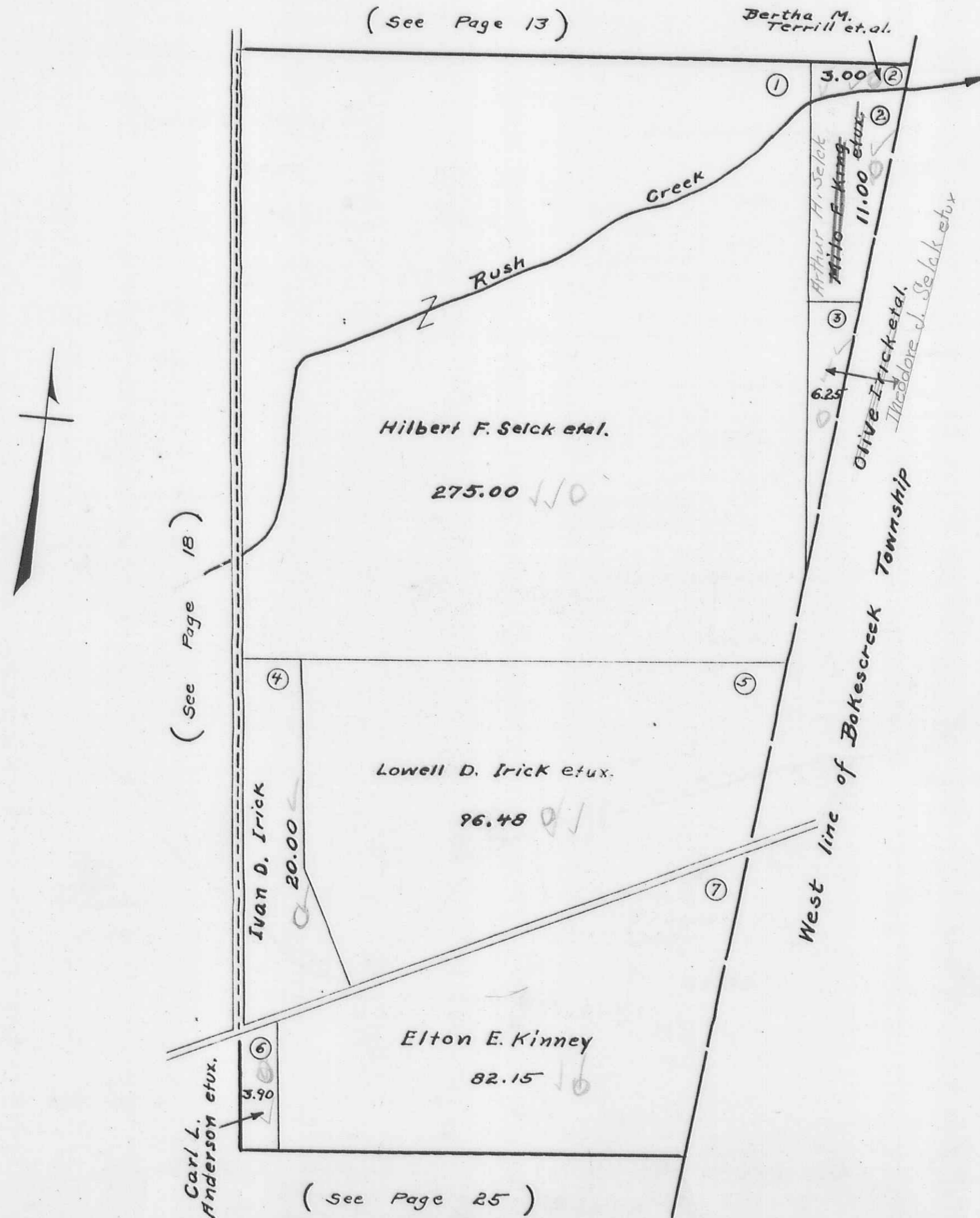
SCALE 10 CHAINS TO THE INCH

(See Page 12)



RUSHCREEK TOWNSHIP
VIRGINIA MILITARY SURVEY 9937

SCALE 10 CHAINS TO THE INCH

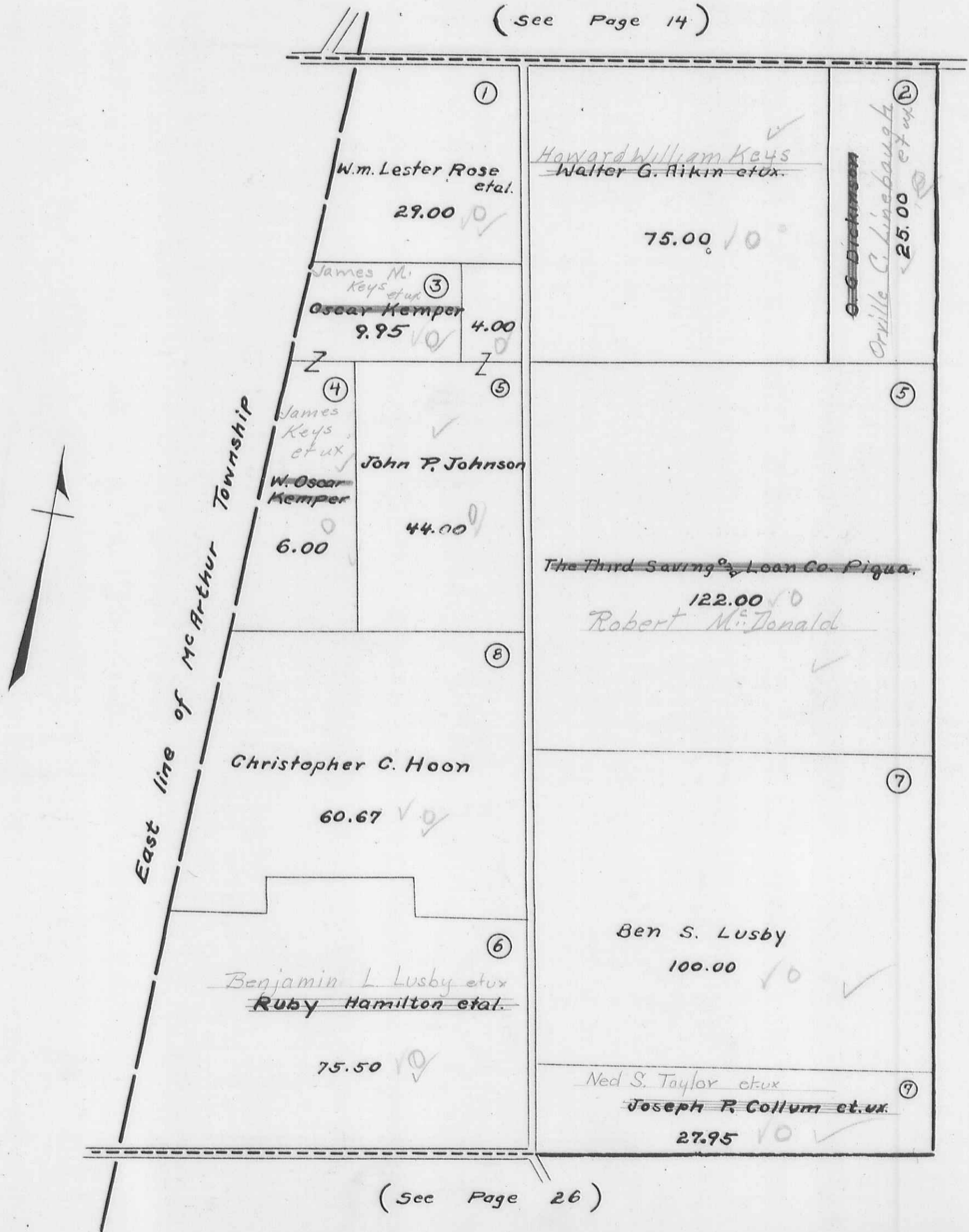


FRW Revised
1931
6/12/1931

RUSHCREEK TOWNSHIP
 VIRGINIA MILITARY SURVEY 9907

SCALE 10 CHAINS TO THE INCH

(See Page 14)



(See Page 21)

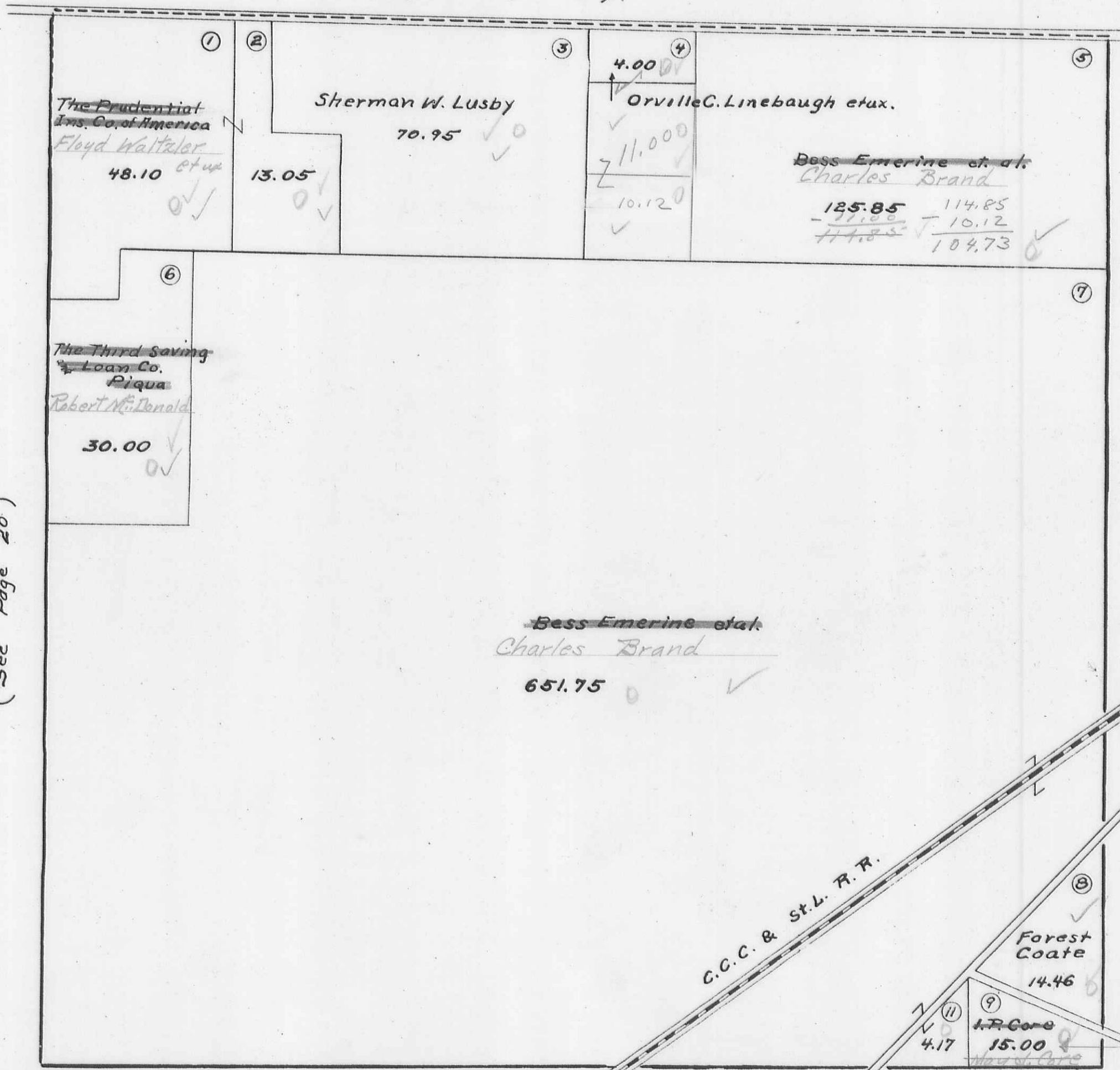
(See Page 26)

K.W. Revised
 H.E.L. April 12, 1992
 G.W. Wilgus

RUSHCREEK TOWNSHIP
 VIRGINIA MILITARY SURVEY 9908

SCALE 10 CHAINS TO THE INCH

(See Page 15)



(See Page 20)

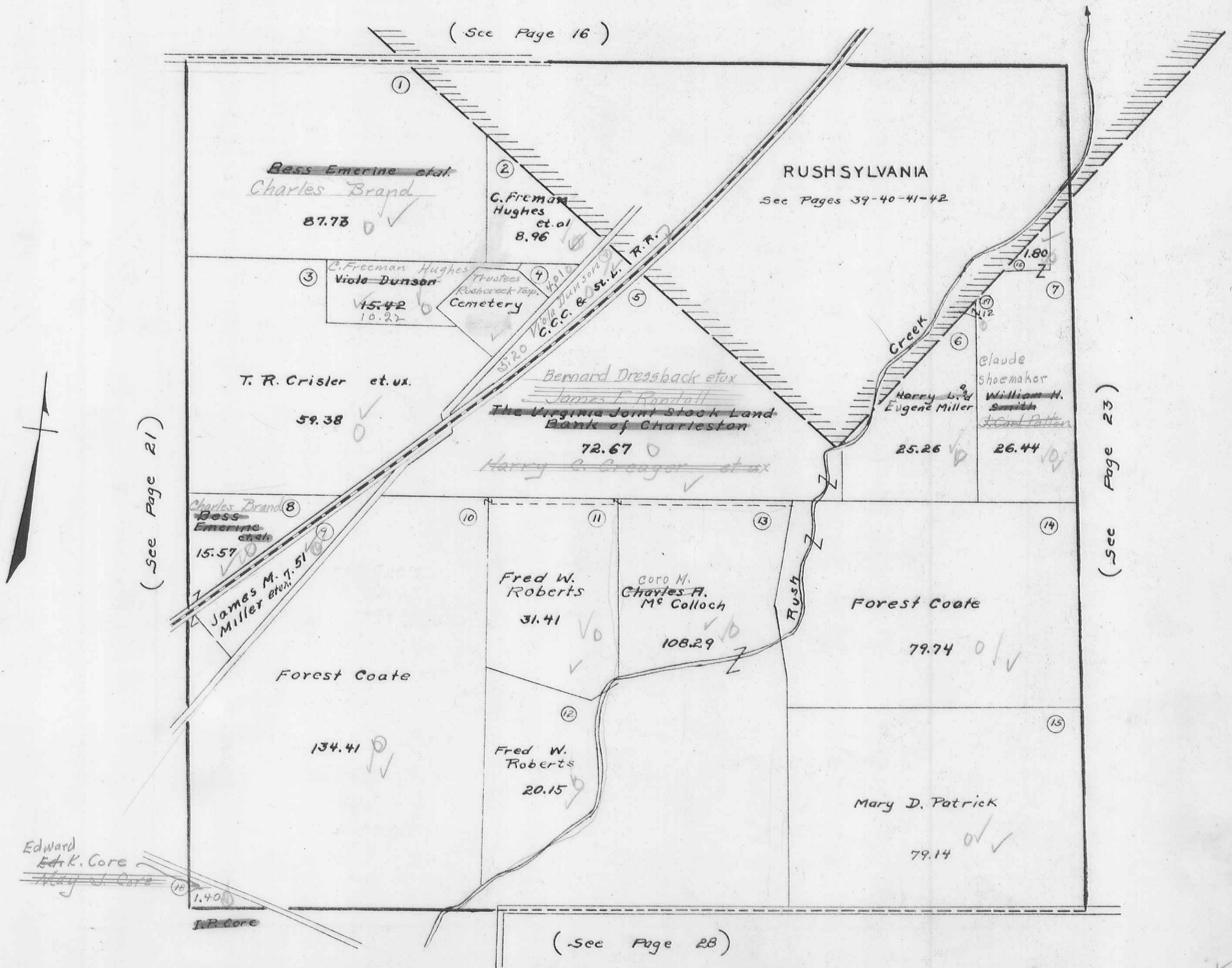
(See Page 22)

(See Page 27)

Revised
 April 12-1992
 G.M. Wilgus

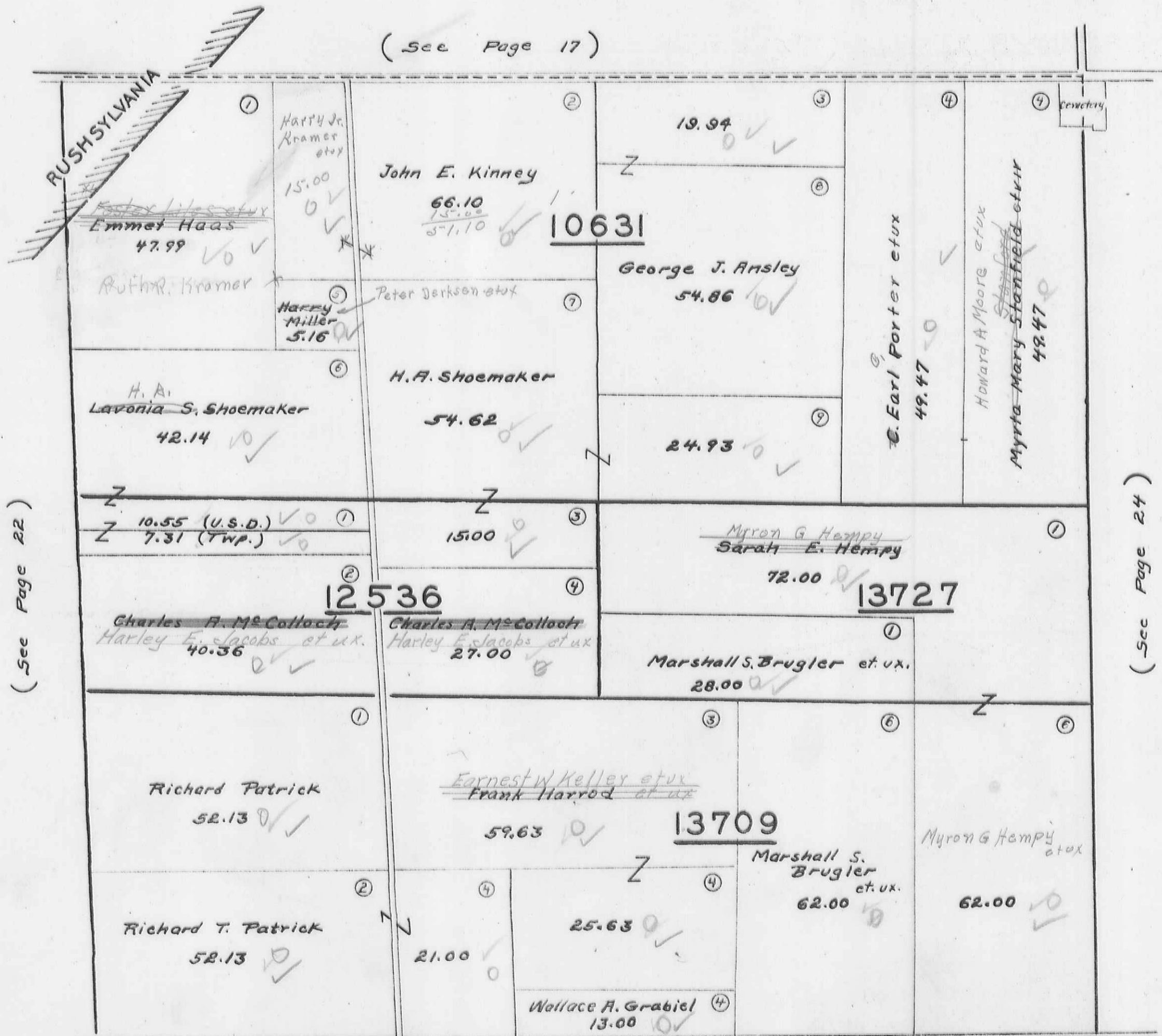
RUSHCREEK TOWNSHIP
 VIRGINIA MILITARY SURVEY 9909

SCALE 10 CHAINS TO THE INCH



RUSHCREEK TOWNSHIP
 VIRGINIA MILITARY SURVEYS 10631
 SCALE 10 CHAINS TO THE INCH 12536
 13727
 13709

(See Page 17)



(See Page 22)

(See Page 24)

(See Page 29)

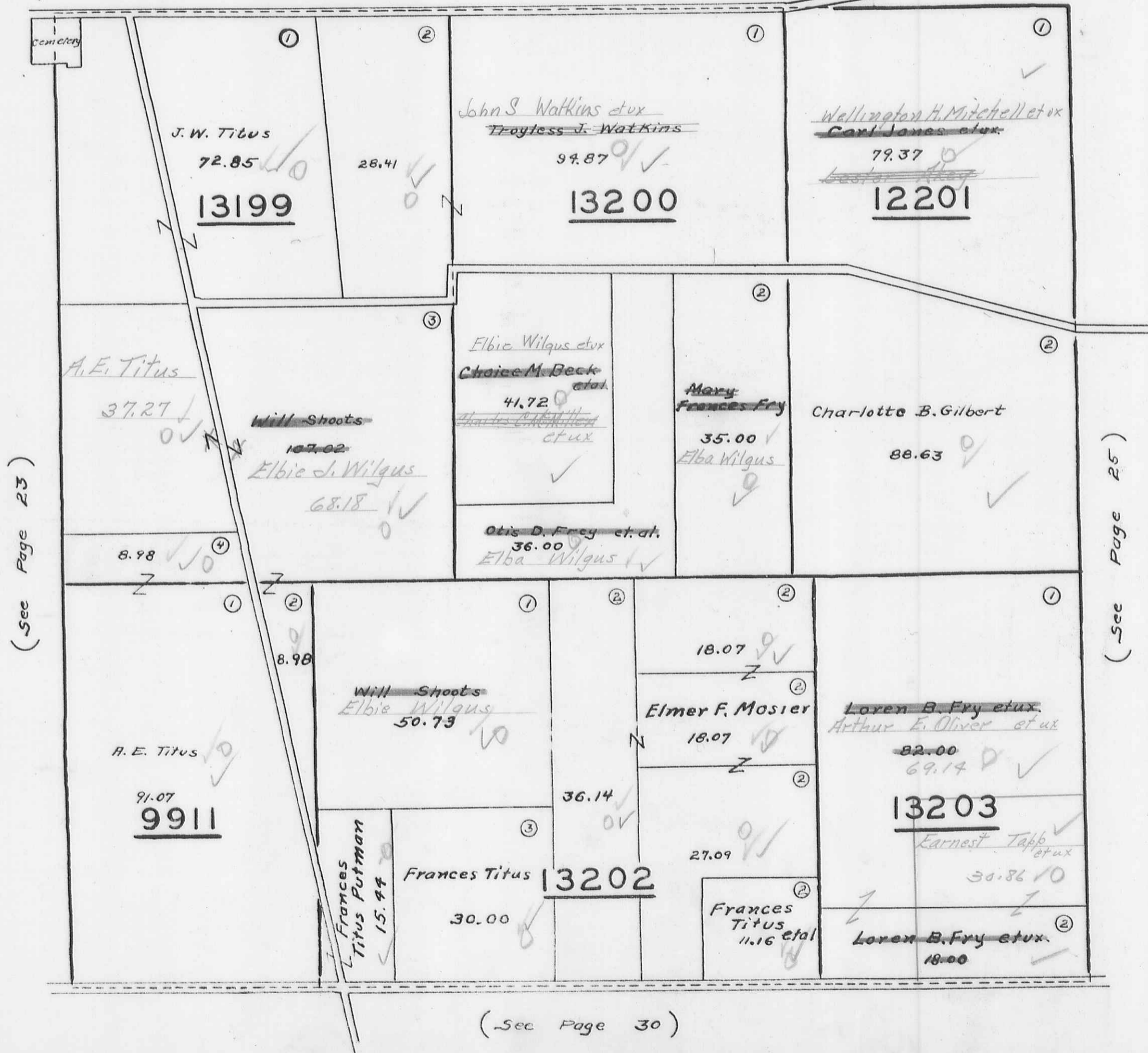
F.W. Revised
 1932
 G.W. Wilgus

RUSHCREEK TOWNSHIP
 VIRGINIA MILITARY SURVEYS

13199 9911
 13200 13202
 12201 13203

SCALE 10 CHAINS TO THE INCH

(See Page 18)



(See Page 23)

(See Page 25)

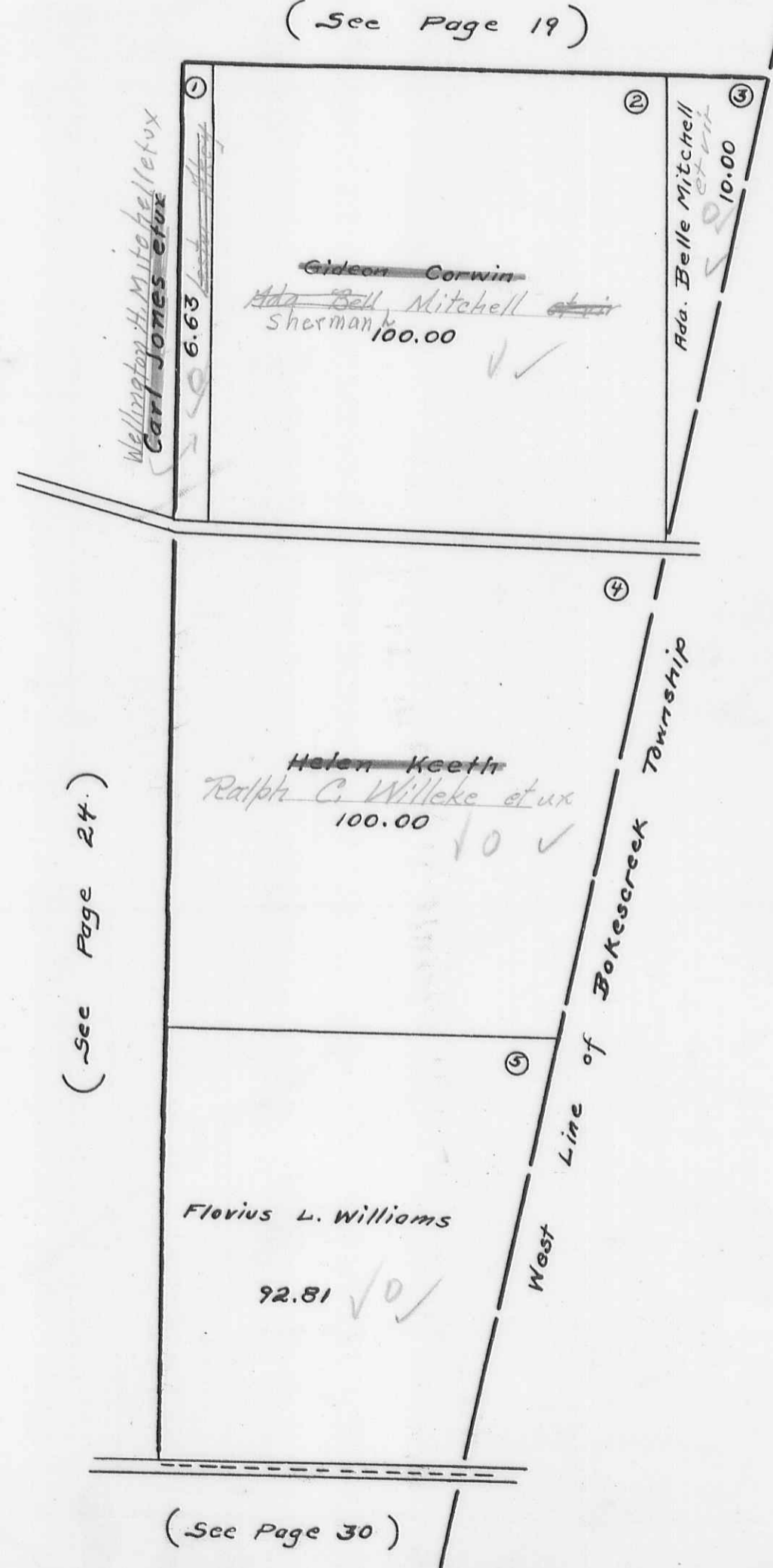
(See Page 30)

REVISED
 1902
 Revised
 April 12 1892
 G. W. Wilgus

RUSHCREEK TOWNSHIP
VIRGINIA MILITARY SURVEY 9912

SCALE 10 CHAINS TO THE INCH

(See Page 19)

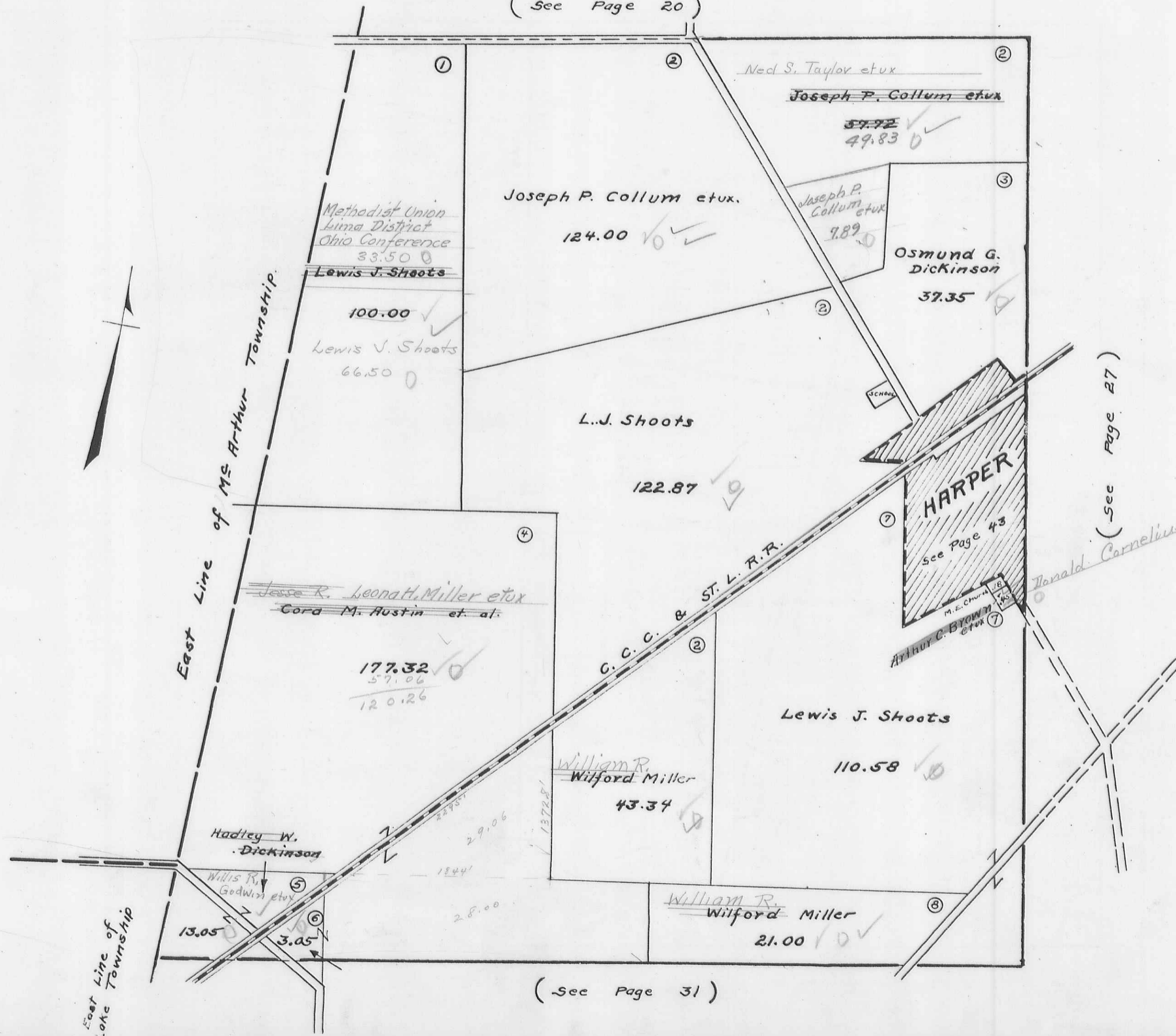


RUSHCREEK TOWNSHIP

VIRGINIA MILITARY SURVEY 9885

SCALE 10 CHAINS TO THE INCH

(See Page 20)



(See Page 31)

(See Page 27)

F.W. Revised
 1902 April 12-1902
 G. W. Wilgus

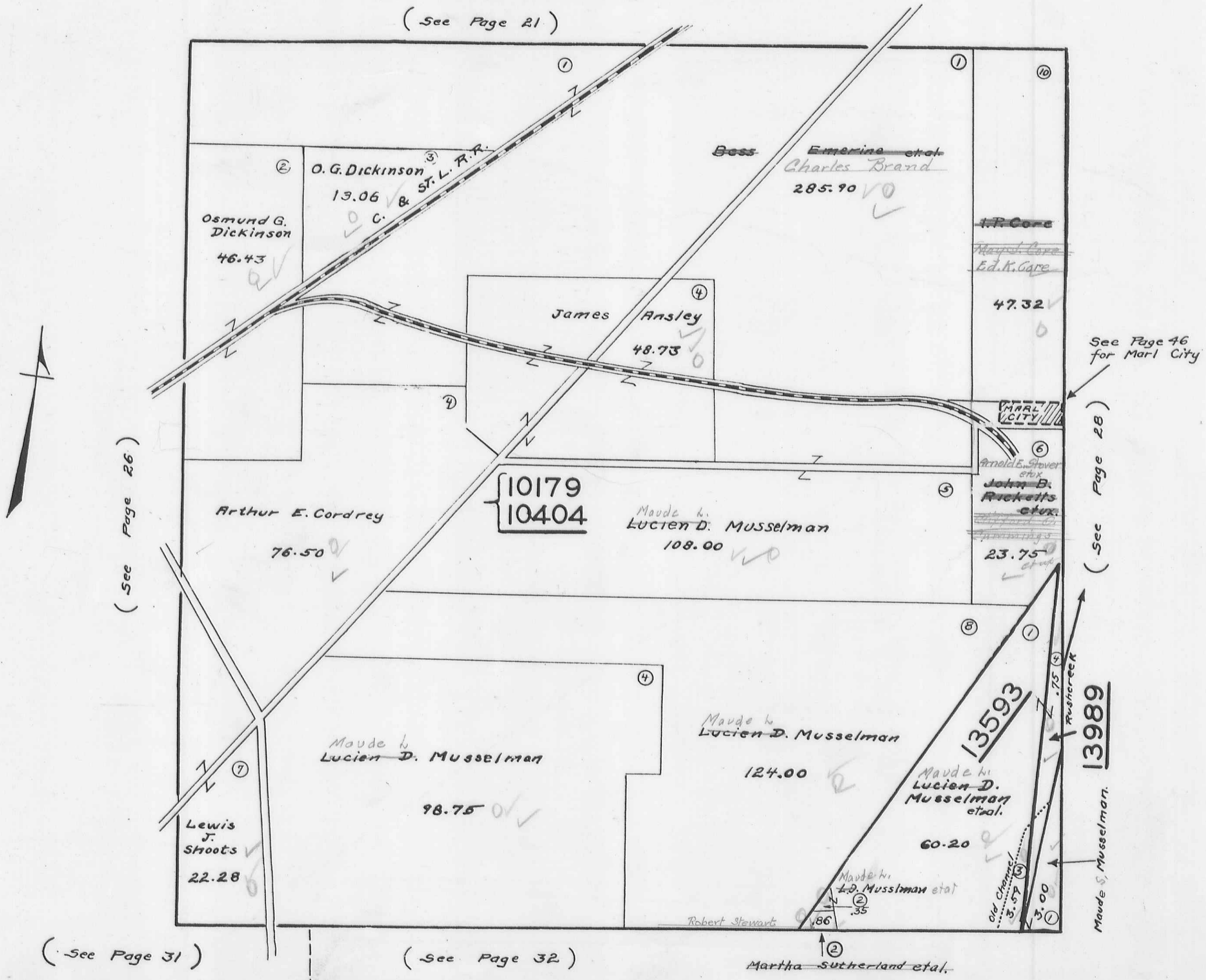
RUSHCREEK
VIRGINIA MILITARY

TOWNSHIP
SURVEYS

{ 10179 13593
10404 13989

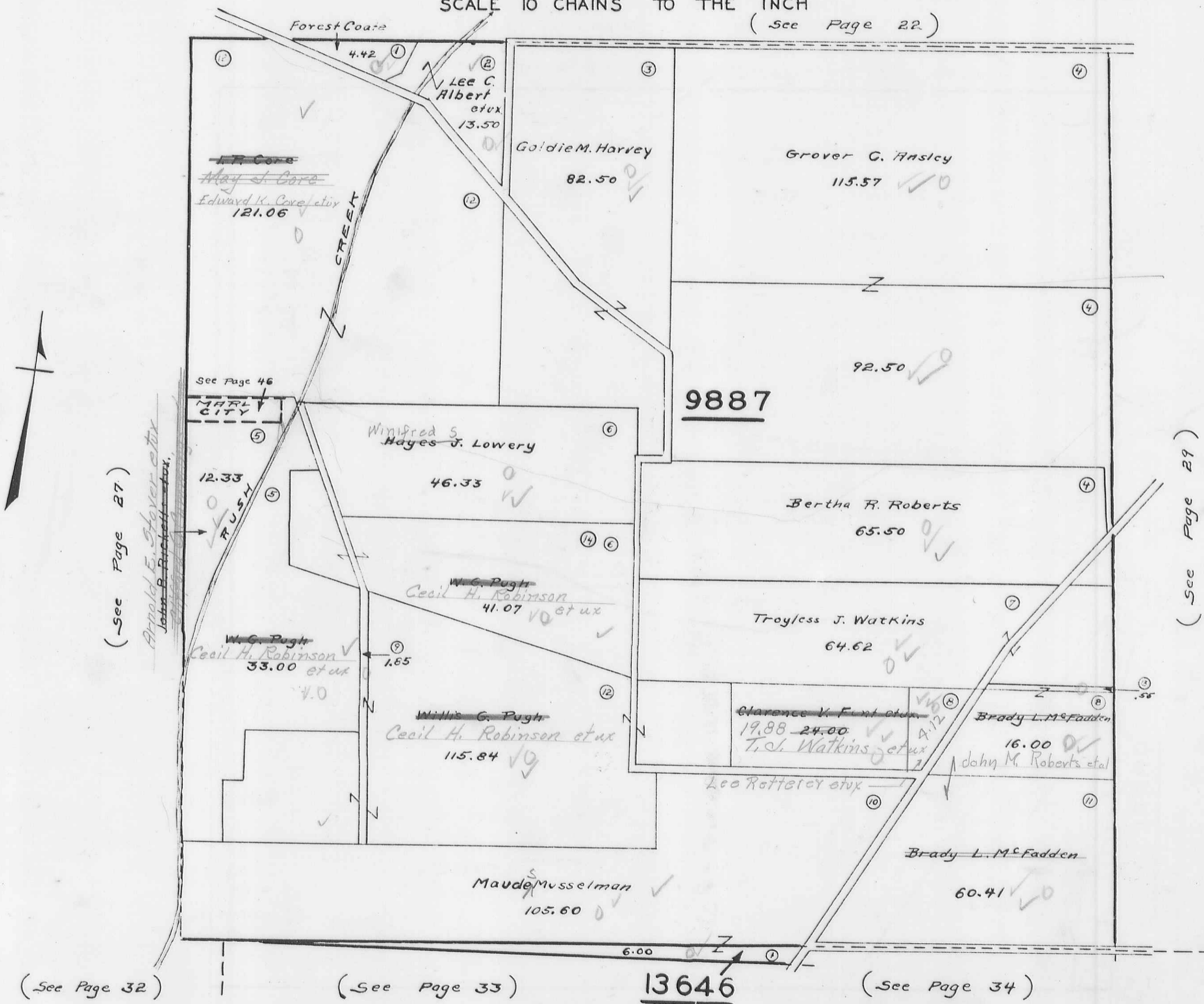
SCALE 10 CHAINS TO THE INCH

(See Page 21)



RUSHCREEK TOWNSHIP
 VIRGINIA MILITARY SURVEYS 9887 13646

SCALE 10 CHAINS TO THE INCH
 (See Page 22)



(See Page 27)

Arnold E. Stover et ux
 John B. Ricketts et ux

(See Page 29)

(See Page 32)

(See Page 33)

13646

(See Page 34)

F.W. Revised
 1932 April 12-1901
 G.N.W. 405

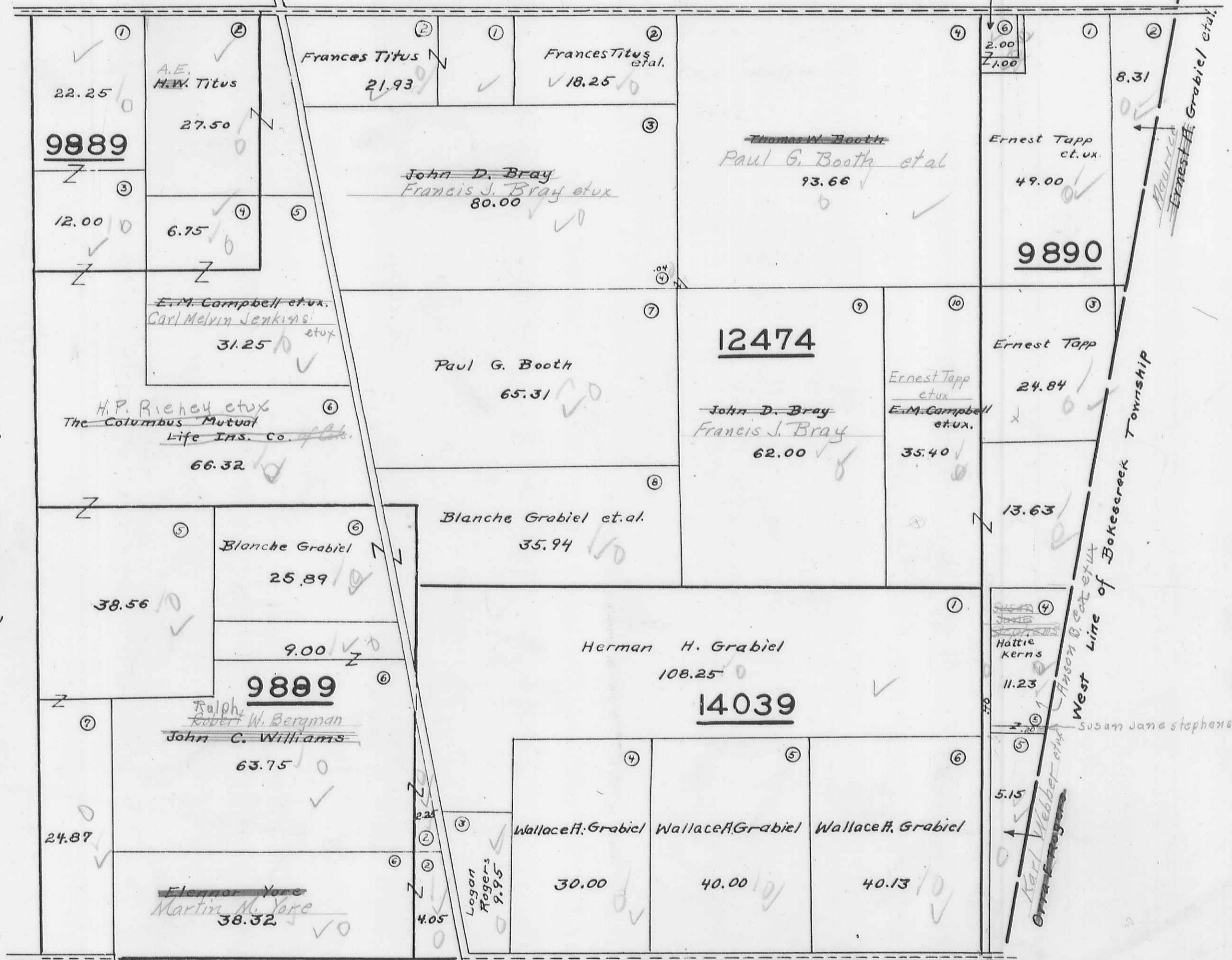
RUSHCREEK TOWNSHIP
VIRGINIA MILITARY SURVEYS

14039
9889

SCALE 10 CHAINS TO THE INCH

(See Page 24)

Ernest Tapp (See Page 25)



(See Page 29)

(See Page 35)

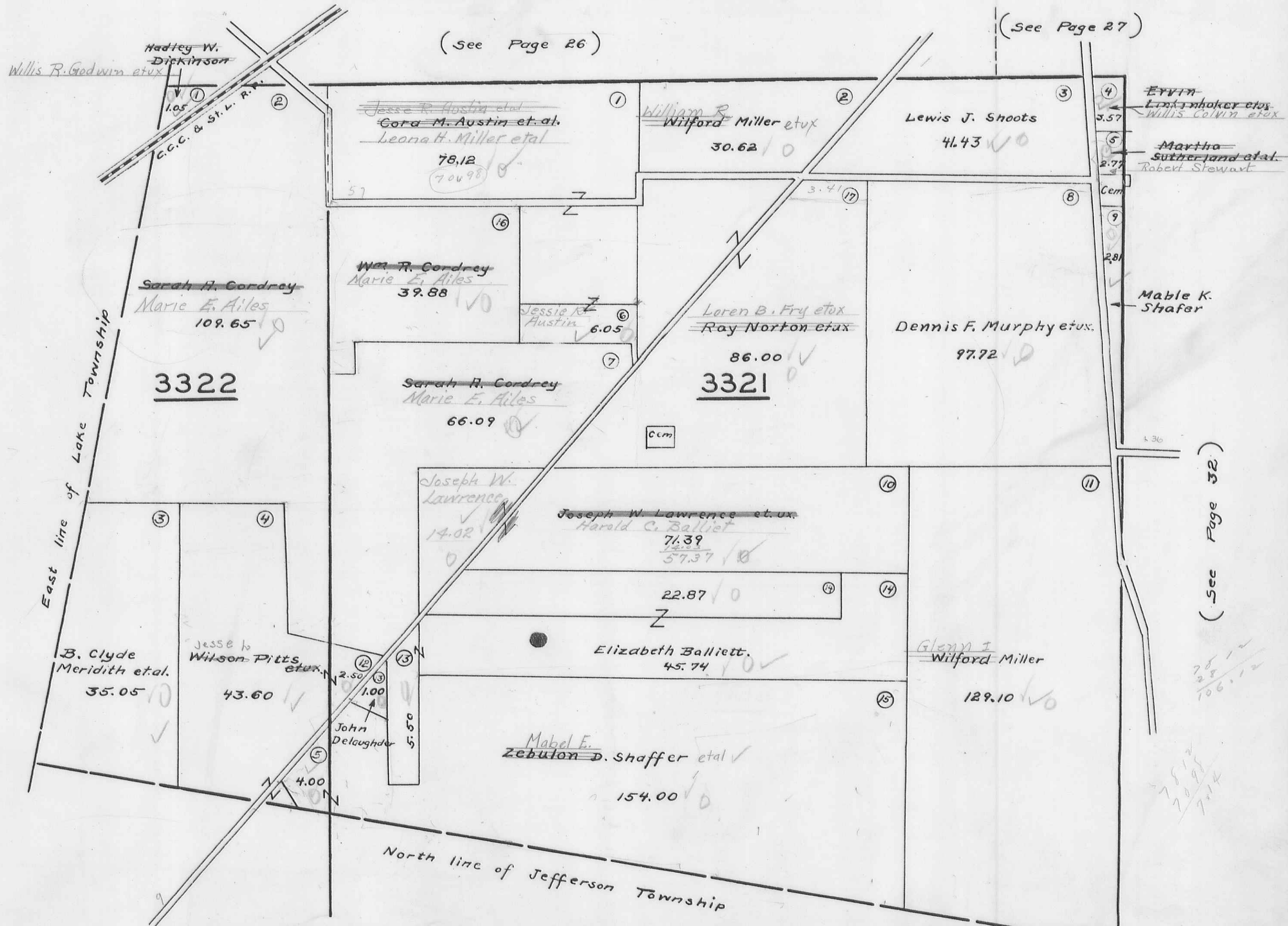
(See Page 36)

Revised
April 12, 1902
G.W. Titus

RUSHCREEK TOWNSHIP
 VIRGINIA MILITARY SURVEYS 3321 3322

20 98
 28
 98.98

SCALE 10 CHAINS TO THE INCH



(See Page 26)

(See Page 27)

3322

3321

(See Page 32)

(See Page 32)

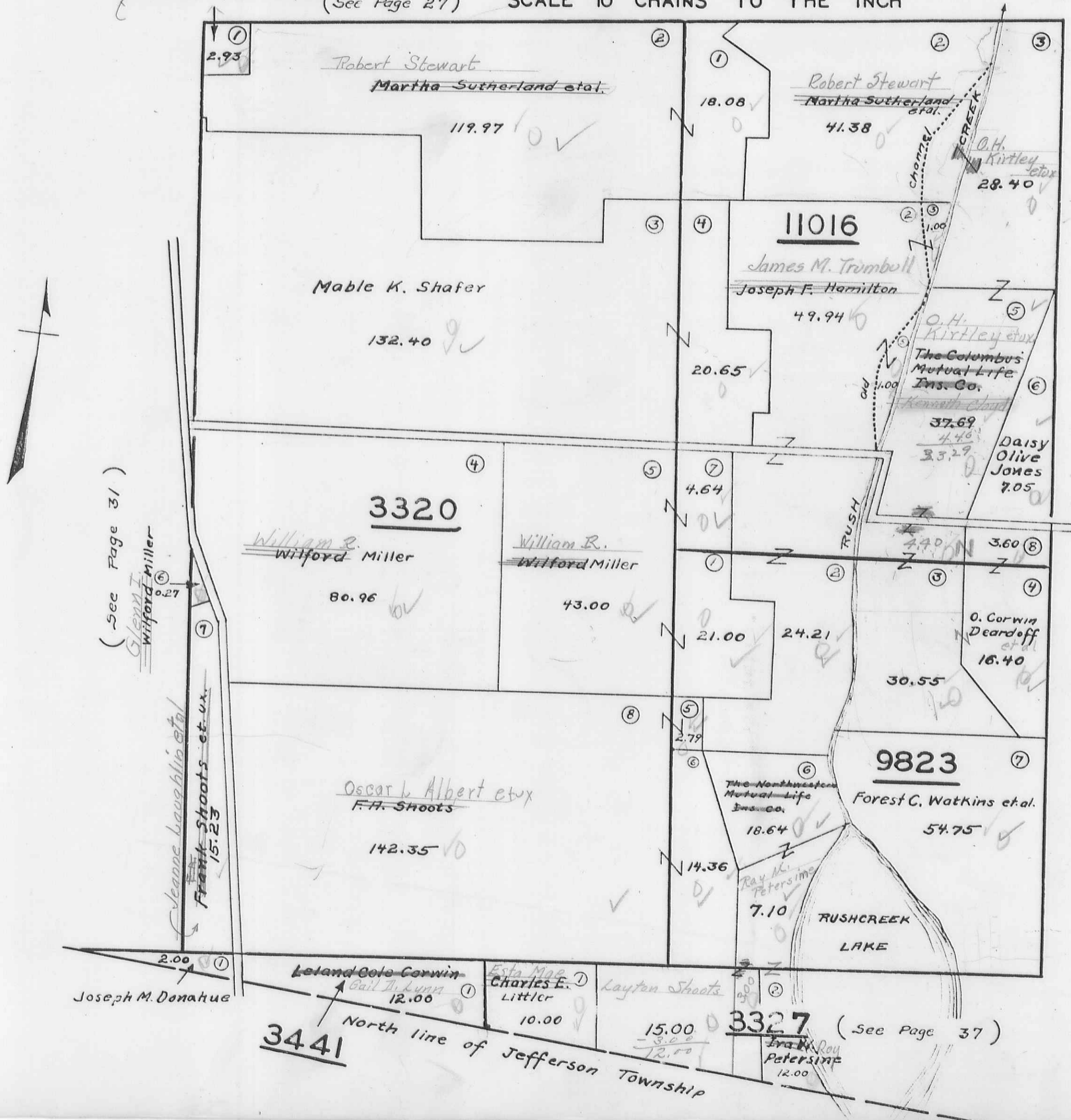
EFW 1932 Revised 2-1942 G. W. H. Hous

RUSHCREEK TOWNSHIP
 VIRGINIA MILITARY SURVEYS

3320
 11016
 9823

3441
 3327

Willie Colvin et ux
Ervin Linkinbaker et ux
 (See Page 27) SCALE 10 CHAINS TO THE INCH



(See Page 31)

(See Page 33)

3327 (See Page 37)

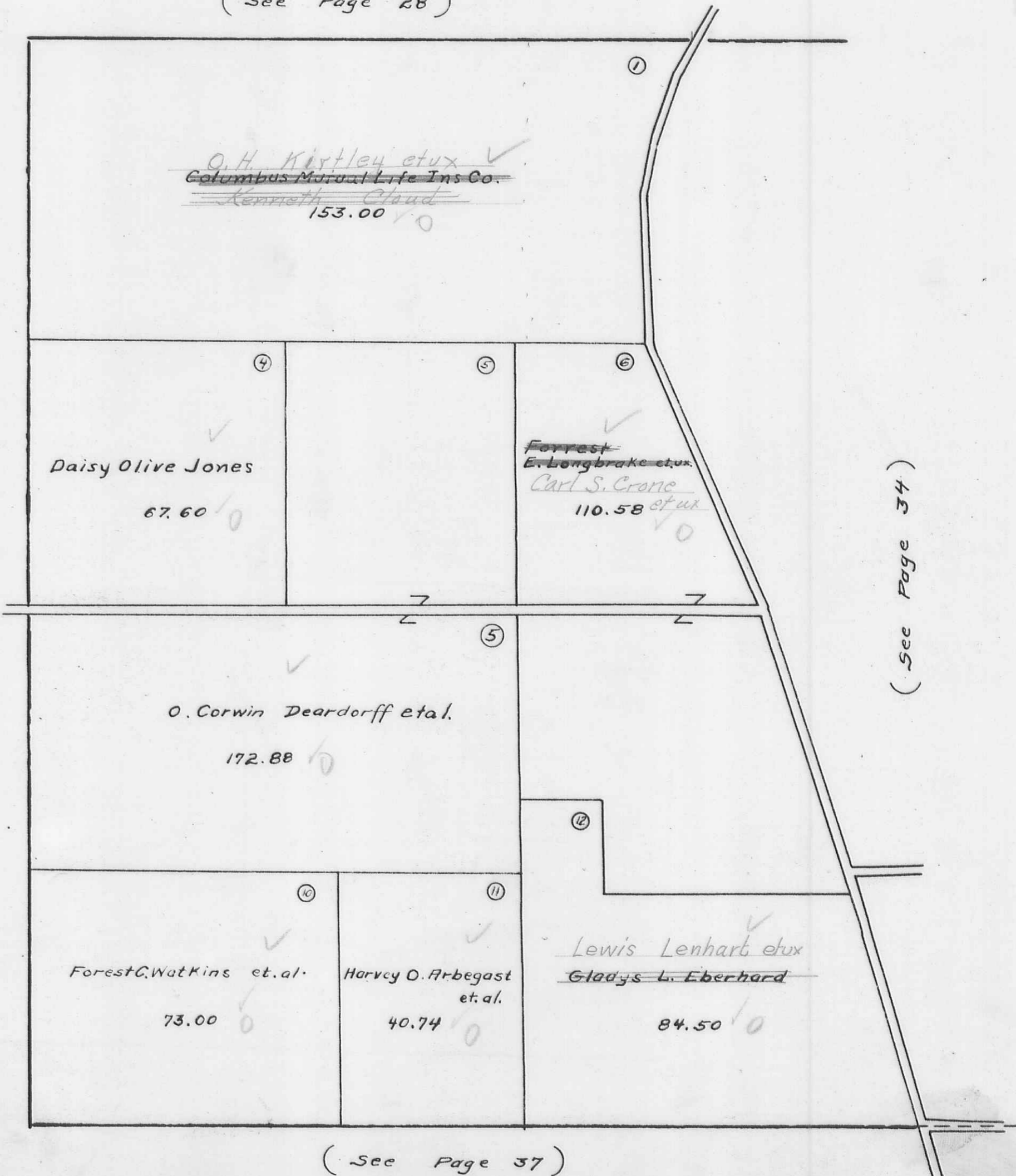
3441 North line of Jefferson Township

PFV 1932
 Revised April 12 1942
 G. H. Jones

RUSHCREEK TOWNSHIP
VIRGINIA MILITARY SURVEY 3323

SCALE 10 CHAINS TO THE INCH

(See Page 28)



(See Page 32)

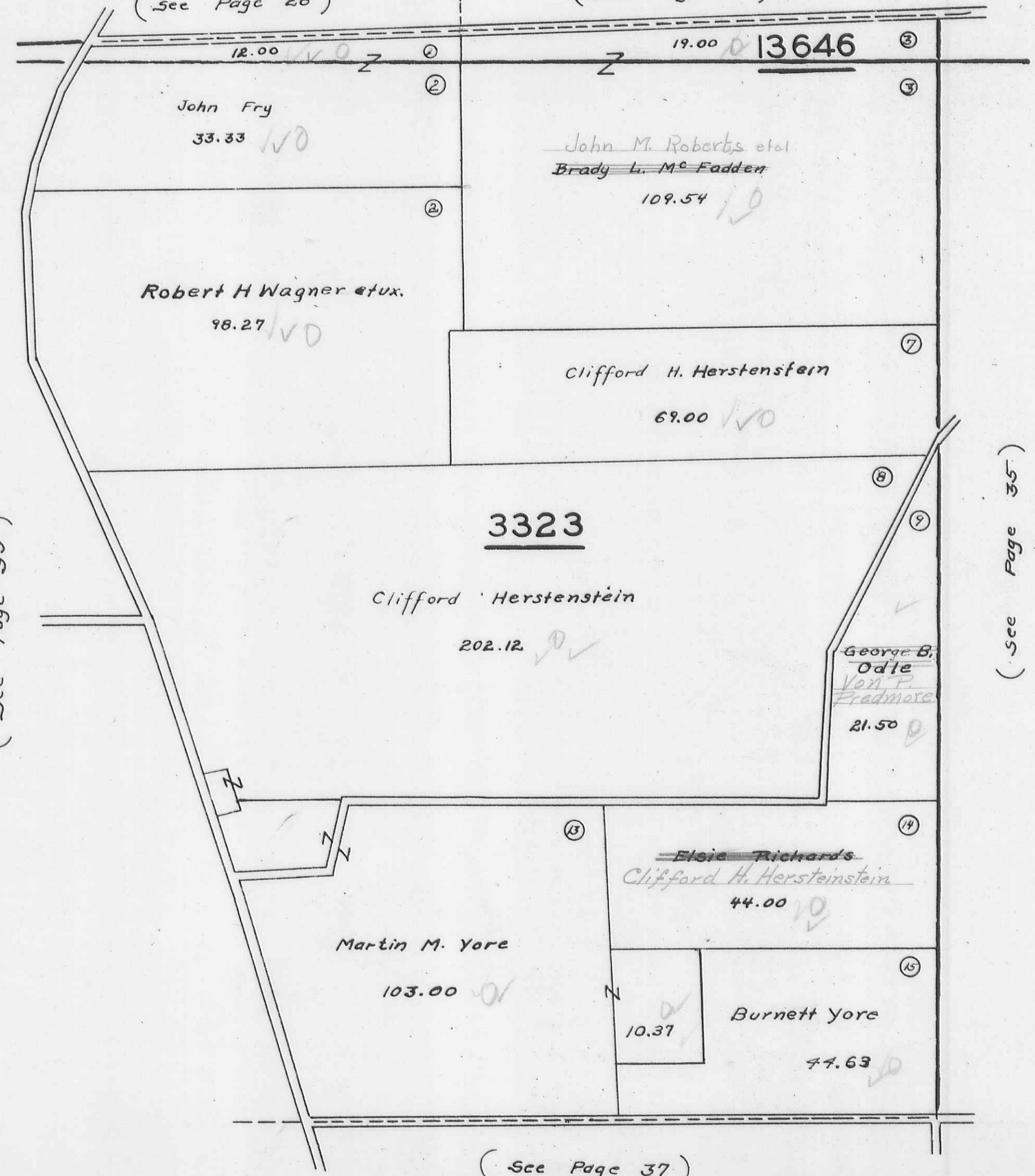
(See Page 34)

(See Page 37)

FW
1932
Revised
April 2, 1944
Gen. 11, 1940

RUSHCREEK TOWNSHIP
 VIRGINIA MILITARY SURVEY 3323
 13646*

SCALE 10 CHAINS TO THE INCH
 (See Page 28) (See Page 29)



(See Page 33)

(See Page 35)

(See Page 37)



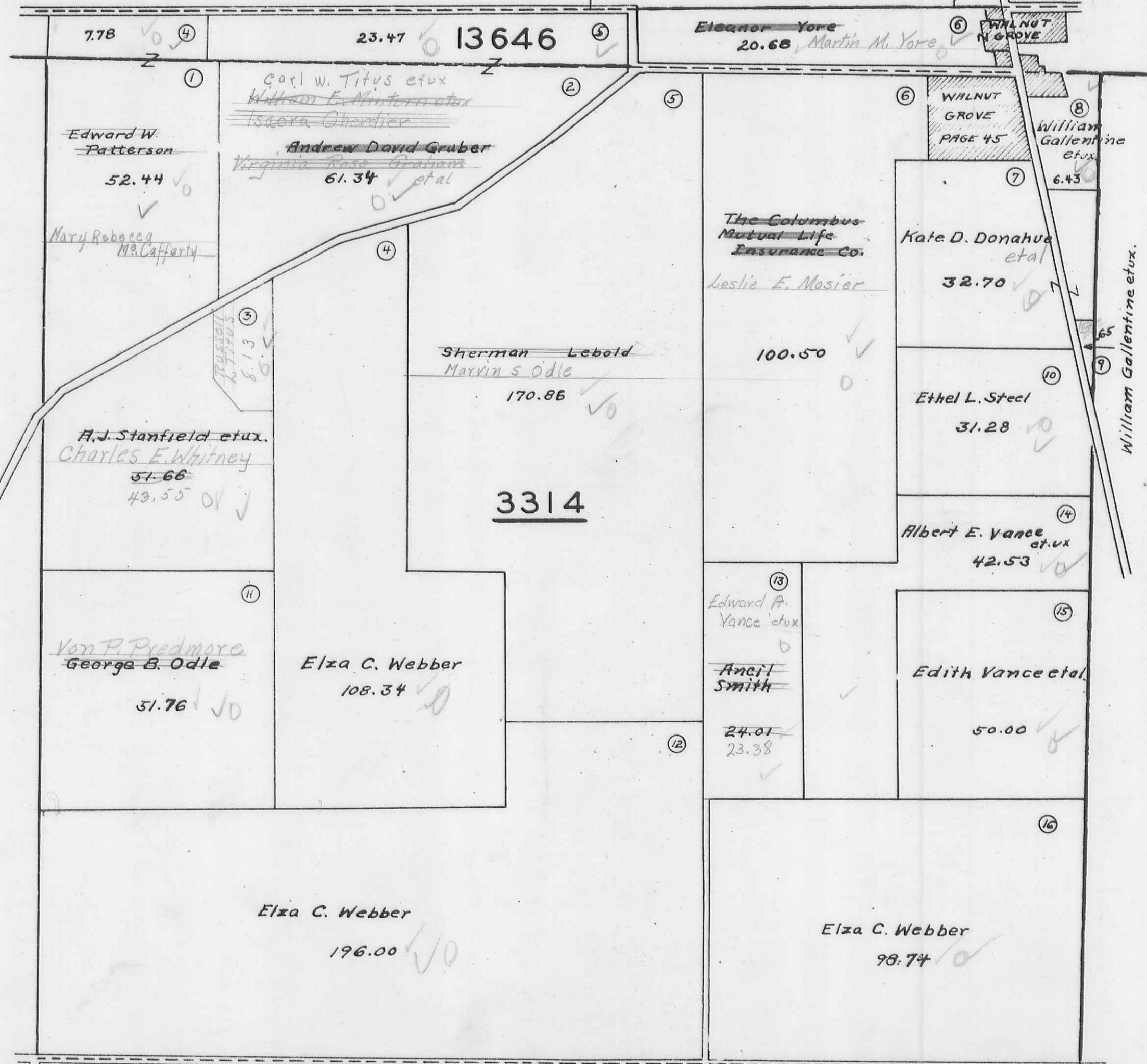
Revised
 April 12-1942
 G. H. ...

RUSHCREEK TOWNSHIP
 VIRGINIA MILITARY SURVEYS 13646
 3314

SCALE 10 CHAINS TO THE INCH

(See Page 29)

(See Page 30)



(See Page 34)

(See Page 36)

(See Page 38)

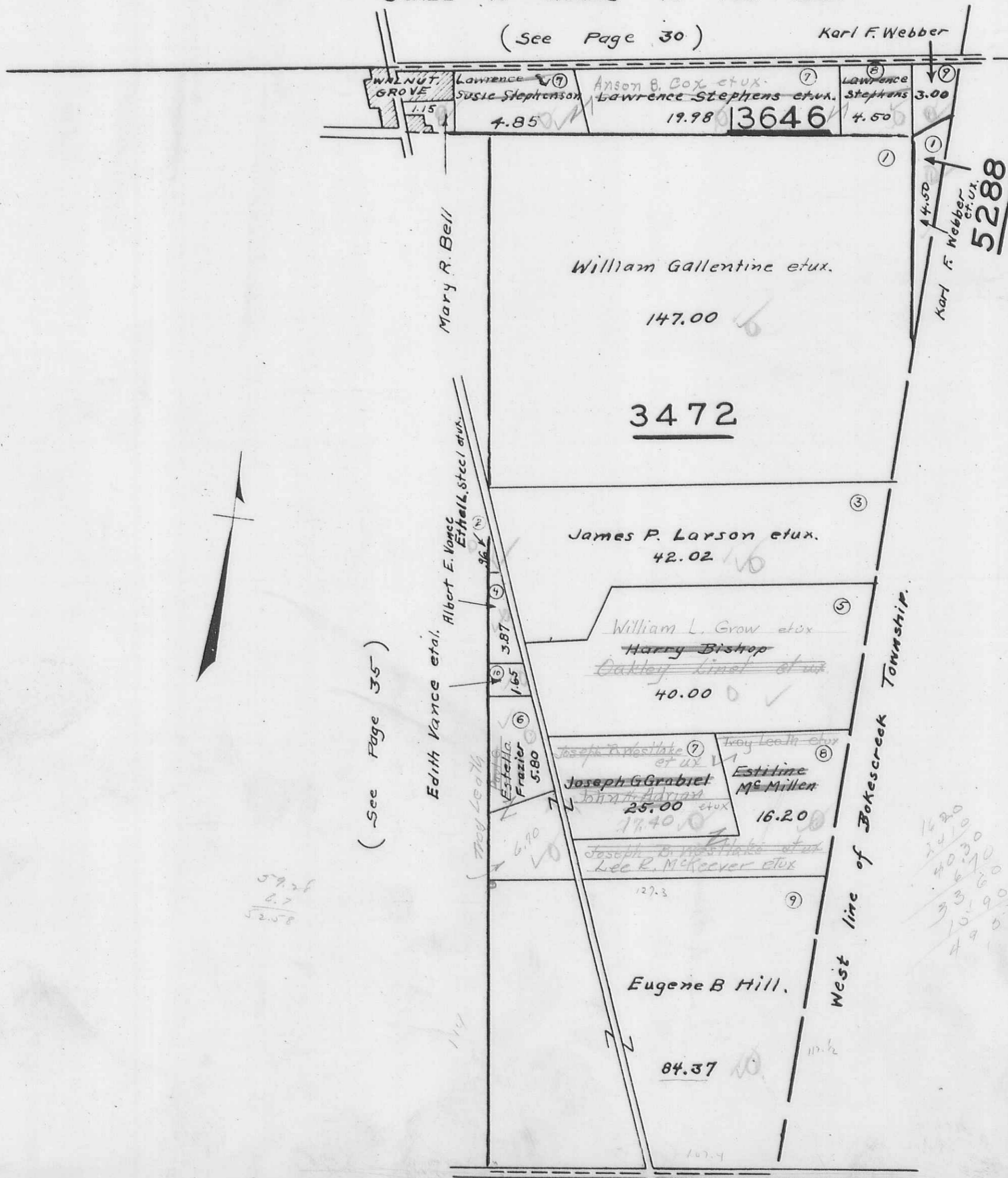
PL. W.
 1932
 Surveyed
 April 29, 1932
 by W. H. Hays

RUSHCREEK TOWNSHIP
 VIRGINIA MILITARY SURVEYS 13646
 3472
 5288

SCALE 10 CHAINS TO THE INCH

(See Page 30)

Karl F. Webber



(See Page 35)

(See Page 38)

59.26
 6.7
 52.56

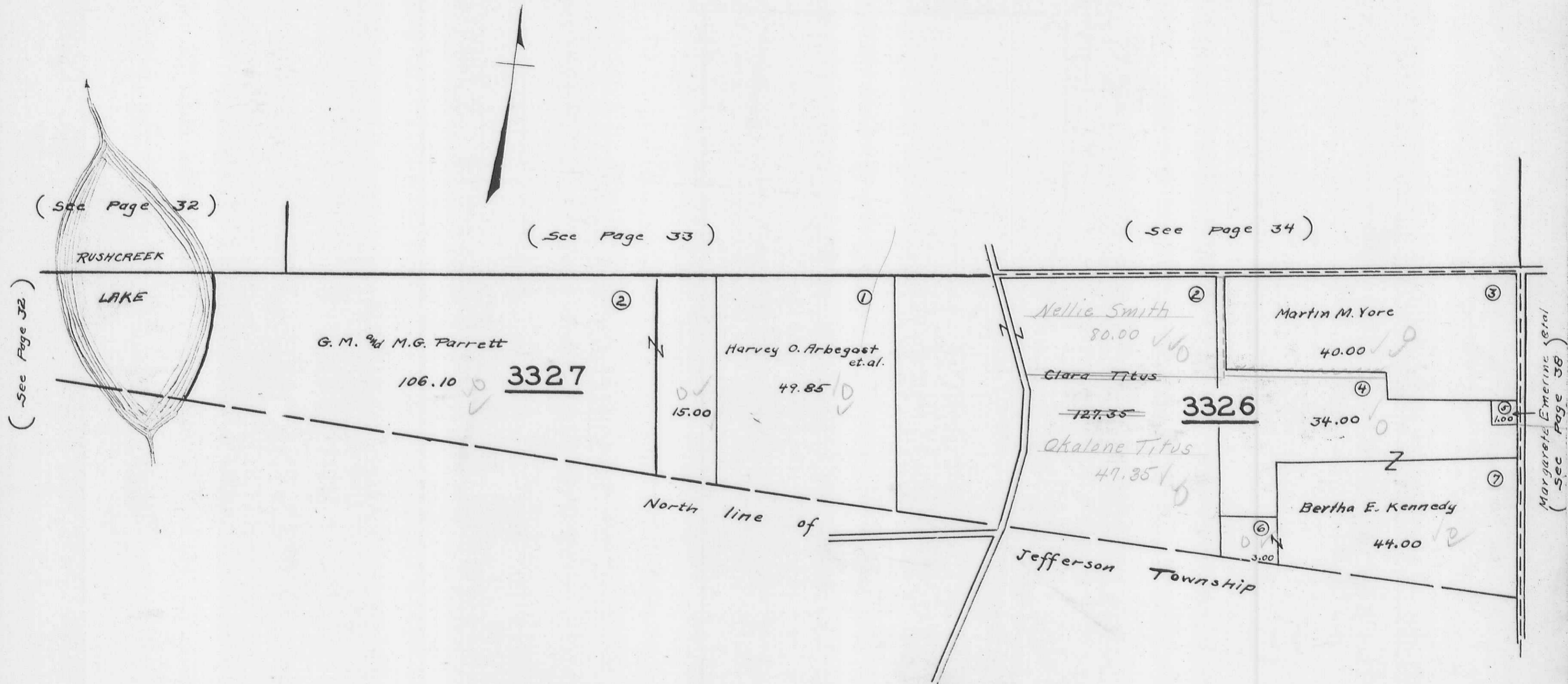
16.20
 24.10
 40.30
 33.60
 101.60
 49.90
 151.50

C.F.W.
 1902
 Revised
 April 12-1922
 G.W.M. 1905

RUSHCREEK TOWNSHIP
VIRGINIA MILITARY SURVEYS

3327
3326

SCALE 10 CHAINS TO THE INCH



EFW
1902

Revised
April 12-1942
G. W. Willgus

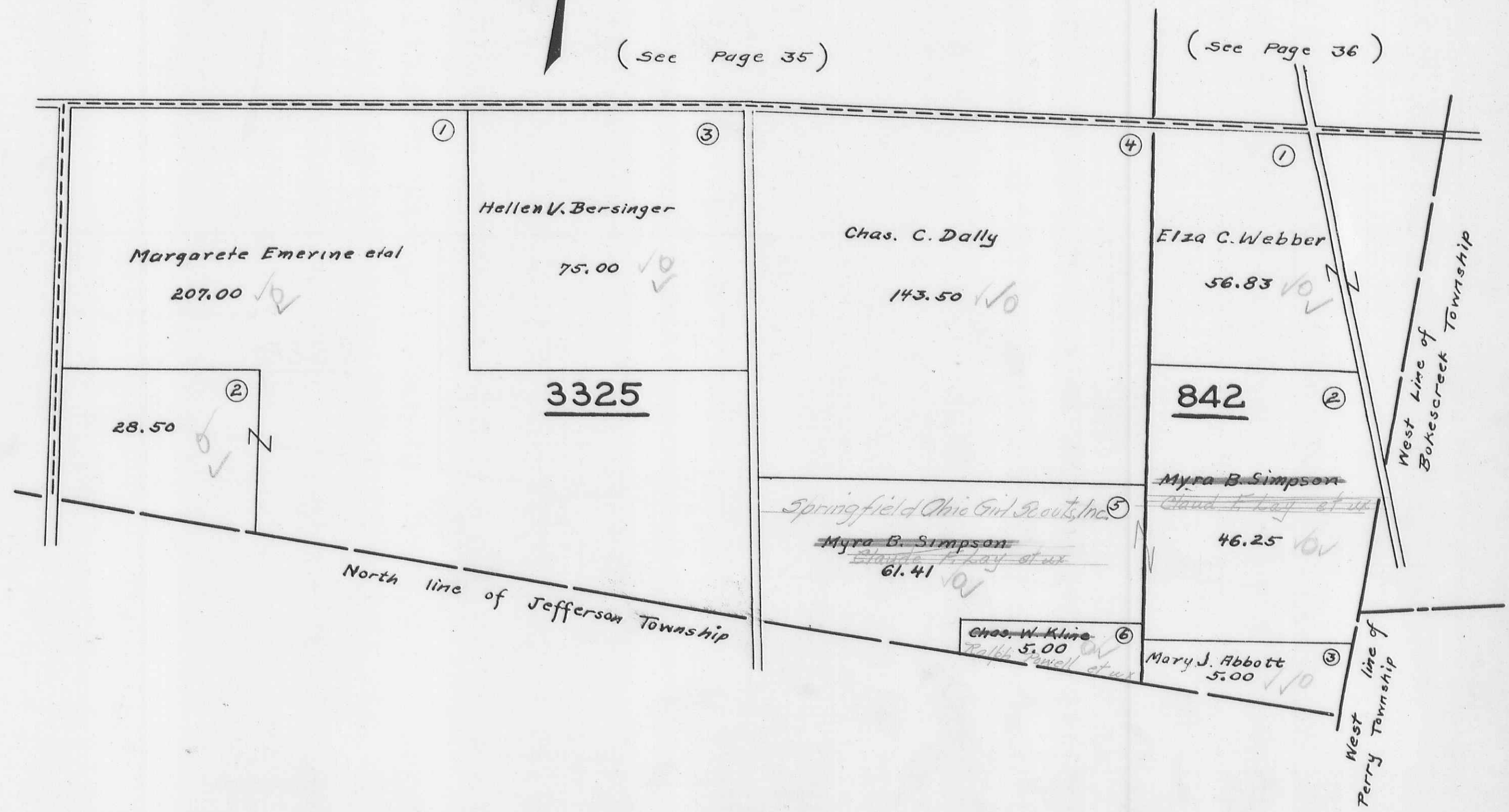
RUSHCREEK TOWNSHIP
 VIRGINIA MILITARY SURVEYS 3325
 842
 SCALE 10 CHAINS TO THE INCH



(See Page 35)

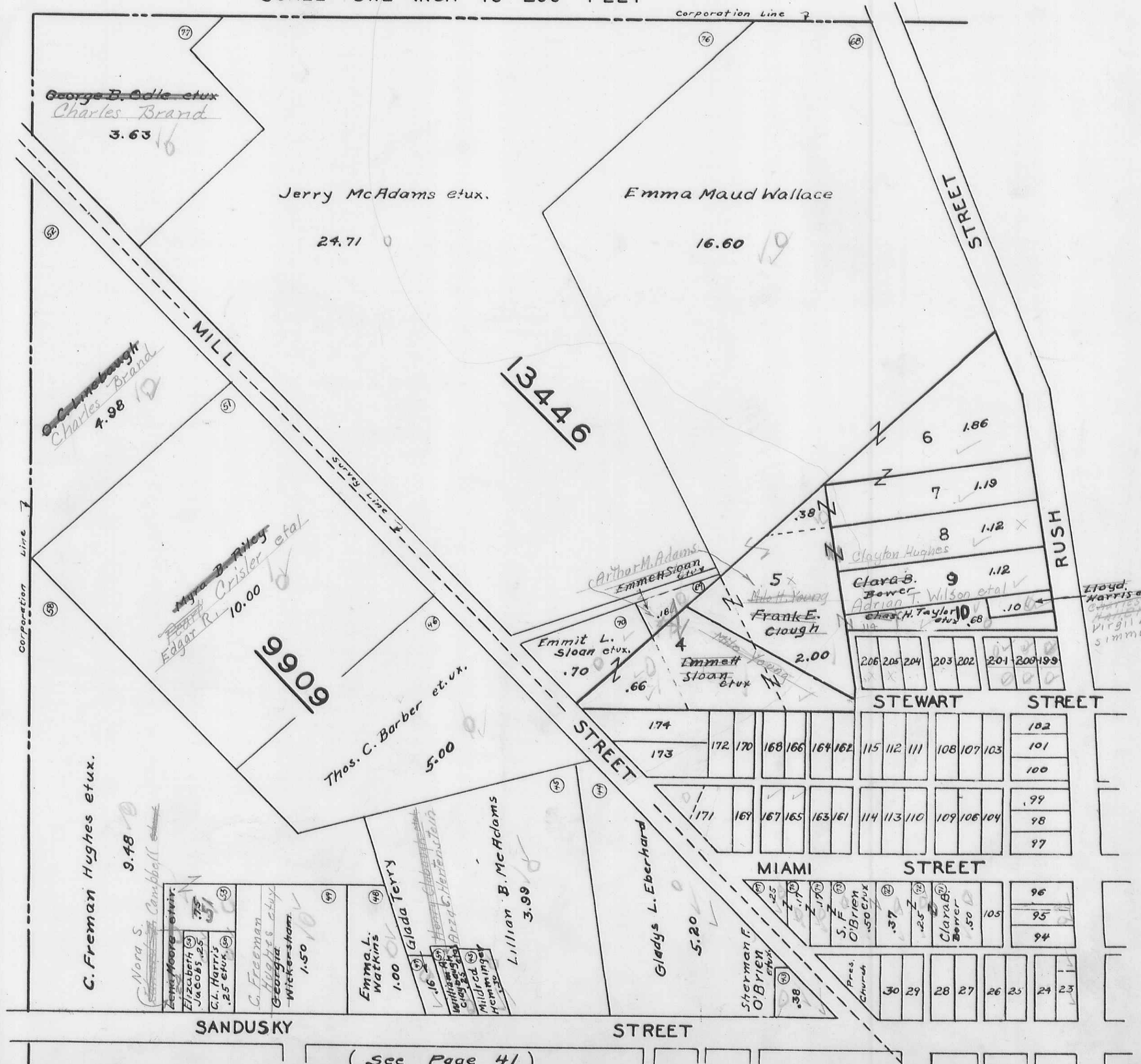
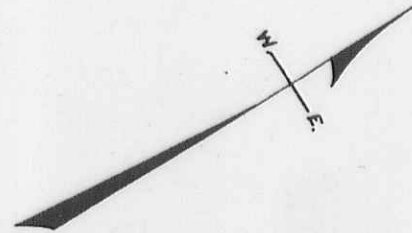
(See Page 36)

(See Page 37)



RUSHSYLVANIA

SCALE ONE INCH TO 200 FEET



(See Page 40)

Revised April 12-1942 G.W. 1st 1905

(See Page 41)


RUSHSYLVANIA

SCALE ONE INCH TO 200 FEET

Omar M. Levan et ux

Harris Praddock et ux

Cooperation Line



(See Page 39)

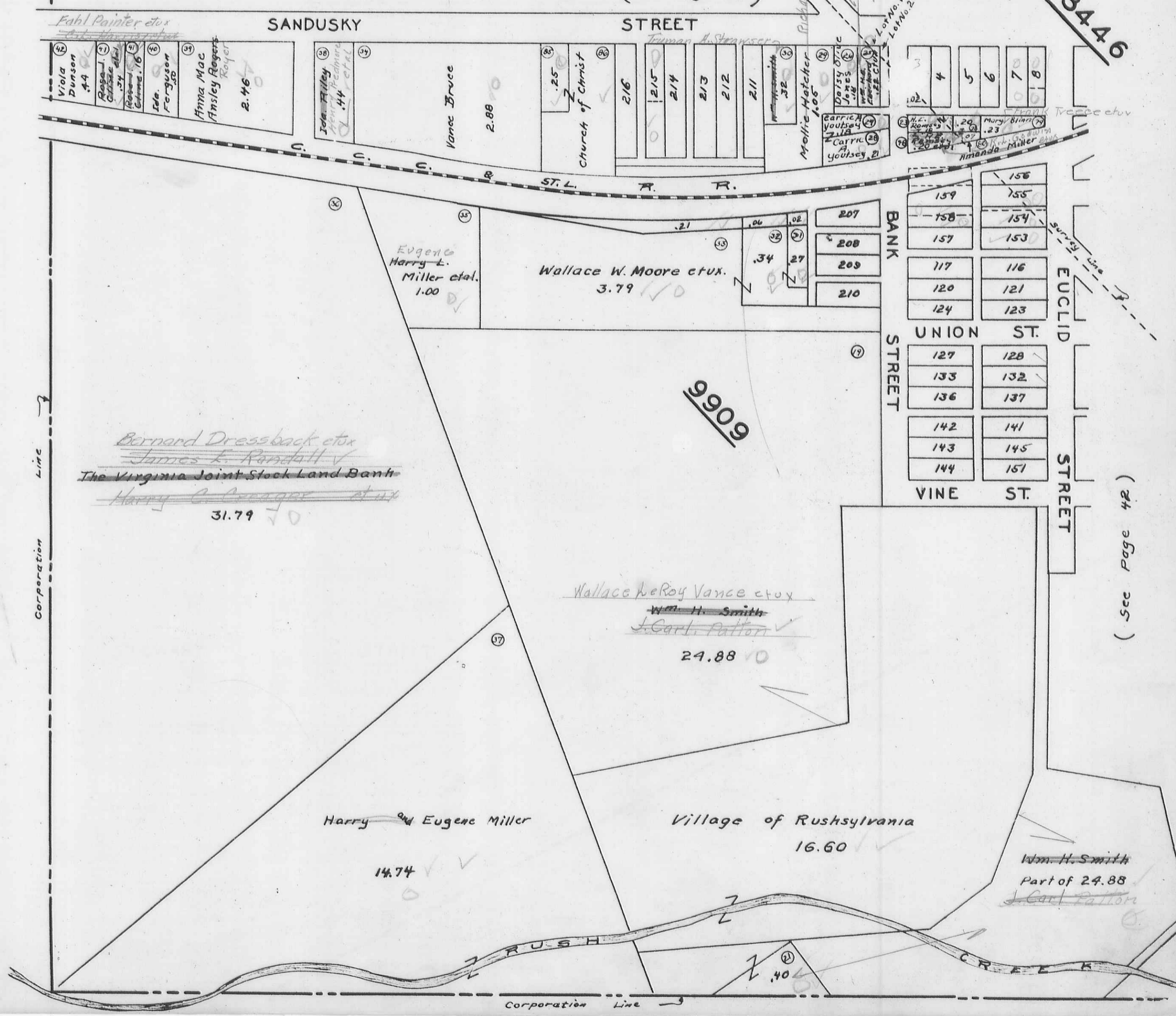


(See Page 42)

RUSHCREEK TOWNSHIP

RUSH SYLVANIA

SCALE ONE INCH TO 200 FEET (See Page 39)




Eabl Painter et ux
 SANDUSKY STREET
 Viola Dunson 1.44
 Rosa L. Clabaugh et ux .27
 Robert Clabaugh et ux .16
 Ida Ferguson .50
 Anna Mac Ansley Rogers Royer 2.46
 John Wiley et ux .44
 Vance Bruce 2.88
 Church of Christ .25
 216
 215
 214
 213
 212
 211
 32
 Mellic Hatcher 1.06
 Daisy Oric
 James A. Stearns
 Carrie M. Stearns
 102
 4
 5
 6
 7
 8
 13446

ST. L. R. R.
 Eugene Harry L. Miller et al. 1.00
 Wallace W. Moore et al. 3.79
 207
 208
 209
 210
 BANK STREET
 156
 155
 154
 153
 117
 116
 120
 121
 124
 123
 127
 128
 133
 132
 136
 137
 142
 141
 143
 145
 144
 151
 UNION ST.
 EUCLID STREET
 VINE ST.
 STREET

9909
 Bernard Dressback et ux
 James L. Randall
 The Virginia Joint Stock Land Bank
 Harry C. Proeger et ux
 31.79
 Wallace & Roy Vance et ux
 Wm. H. Smith
 J. Carl Patton
 24.88

Harry and Eugene Miller
 14.74
 Village of Rushsylvania
 16.60
 Wm. H. Smith
 Part of 24.88
 J. Carl Patton
 RUSH CREEK
 Corporation Line

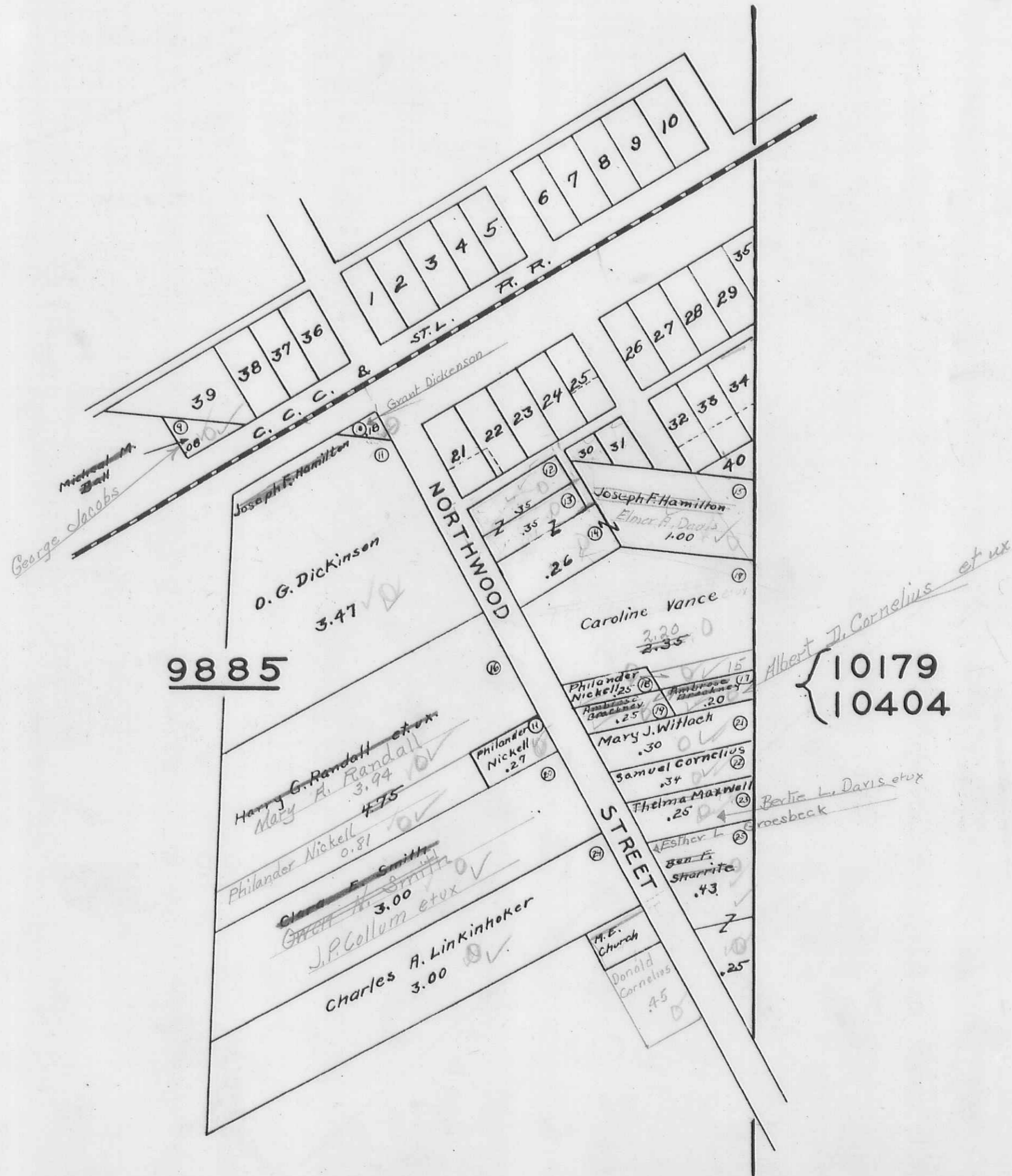


(See Page 42)

R.R.W. Revised
 1933. April 2-1942
 G.W. Wilgus

HARPER

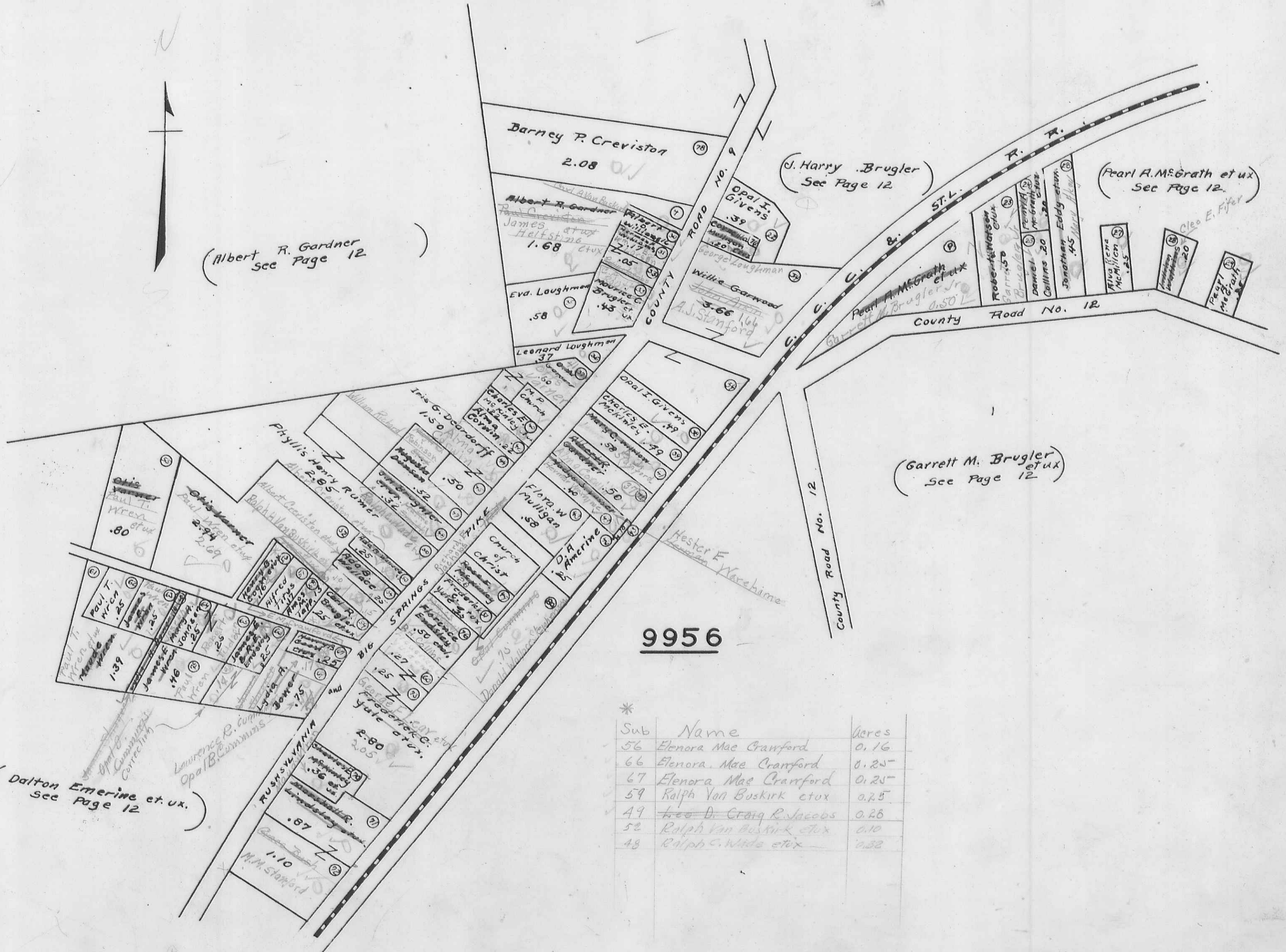
SCALE ONE INCH TO 200 FEET



3.47
1.15
2.32

BIG SPRINGS

SCALE ONE INCH TO 200 FEET



* Sub Name Acres

56	Elenora Mae Crawford	0.16
66	Elenora Mae Crawford	0.25
67	Elenora Mae Crawford	0.25
59	Ralph Van Buskirk et ux	0.25
49	Geo D. Craig R. Jacobs	0.26
52	Ralph Van Buskirk et ux	0.10
48	Ralph C. Wade et ux	0.32

(Dalton Emerine et ux.
See Page 12)

(Albert R. Gardner
see Page 12)

(J. Harry Brugler
See Page 12)

(Pearl A. McGrath et ux
See Page 12)

(Garrett M. Brugler
et ux
See Page 12)

WALNUT GROVE

SCALE ONE INCH TO 200 FEET

9889

10439



(Eleanor Yore)
See Page 30

(Logan Rogers)
See Page 30

(Eleanor Yore)
See Page 35

(Mary A. Bell)
See Page 36

13646

Elba J. Wilgus
et ux .31

Goldie Odey
Ena L. Gilbert

County Road No. 26

County Road No. 26

(The Columbus Mutual Life Ins Co.)
See Page 35

Herman Baker
1.08
Lavittence V. Alsbaugh et ux

Ray Stevens et ux .63

Chester Alsbaugh
Harry A. Bishop et ux .27

Elba J. Wilgus et ux

John Stewart
Denn B. Fawcett et ux
7.39

Elba Wilgus
.88
.50

3314

(Crag W. Wadsworth)
See Page 35

(Nora Kautzman)
See Page 35

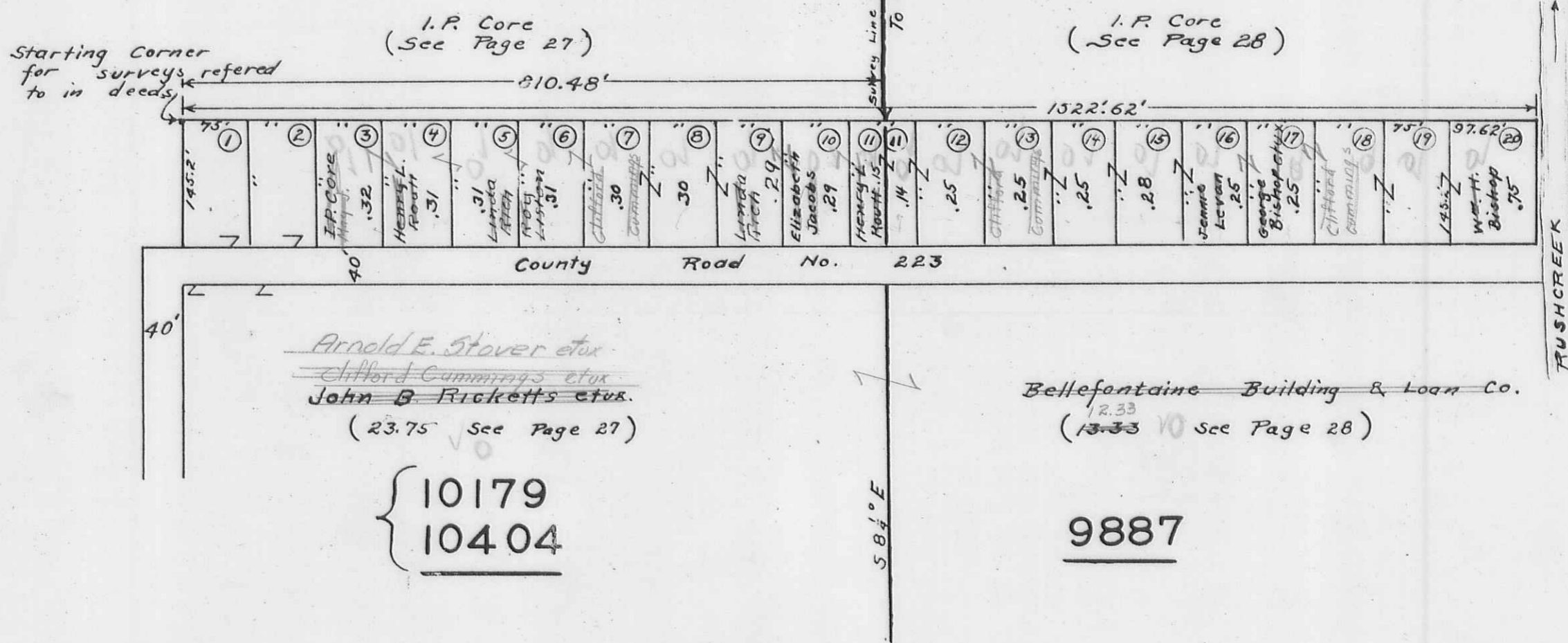
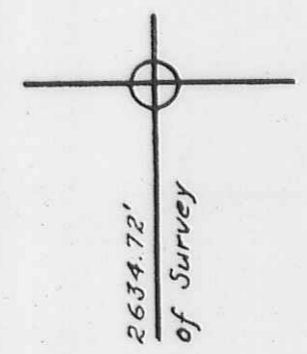
MARL CITY

SCALE ONE INCH TO 150 FEET

Note:-

Map of lots in Recorder's office Plat book B Page 105 Vol. 2 March 28-1855

○ Lot Numbers



Starting Corner for surveys refered to in deeds

I. P. Core (See Page 27)

I. P. Core (See Page 28)

County Road No. 223

~~Arnold E. Stover et al~~
~~Clifford Cummings et al~~
~~John B. Ricketts et al.~~
(23.75 See Page 27)

~~Bellefontaine Building & Loan Co.~~
(13.33 See Page 28)

{ 10179
10404

9887

~~Arnold E. Stover et al~~
~~Clifford Cummings et al~~ Lots 3, 4, 5, 6, 7, 8, 9, 10, 11, 12, 13, 14, 15, 16, 17, 18, 19, 20