

**WASHINGTON**

**TOWNSHIP**

**1935**

REVISED 1942

# WASHINGTON TOWNSHIP (SOUTH PART)

INDEX PAGE A

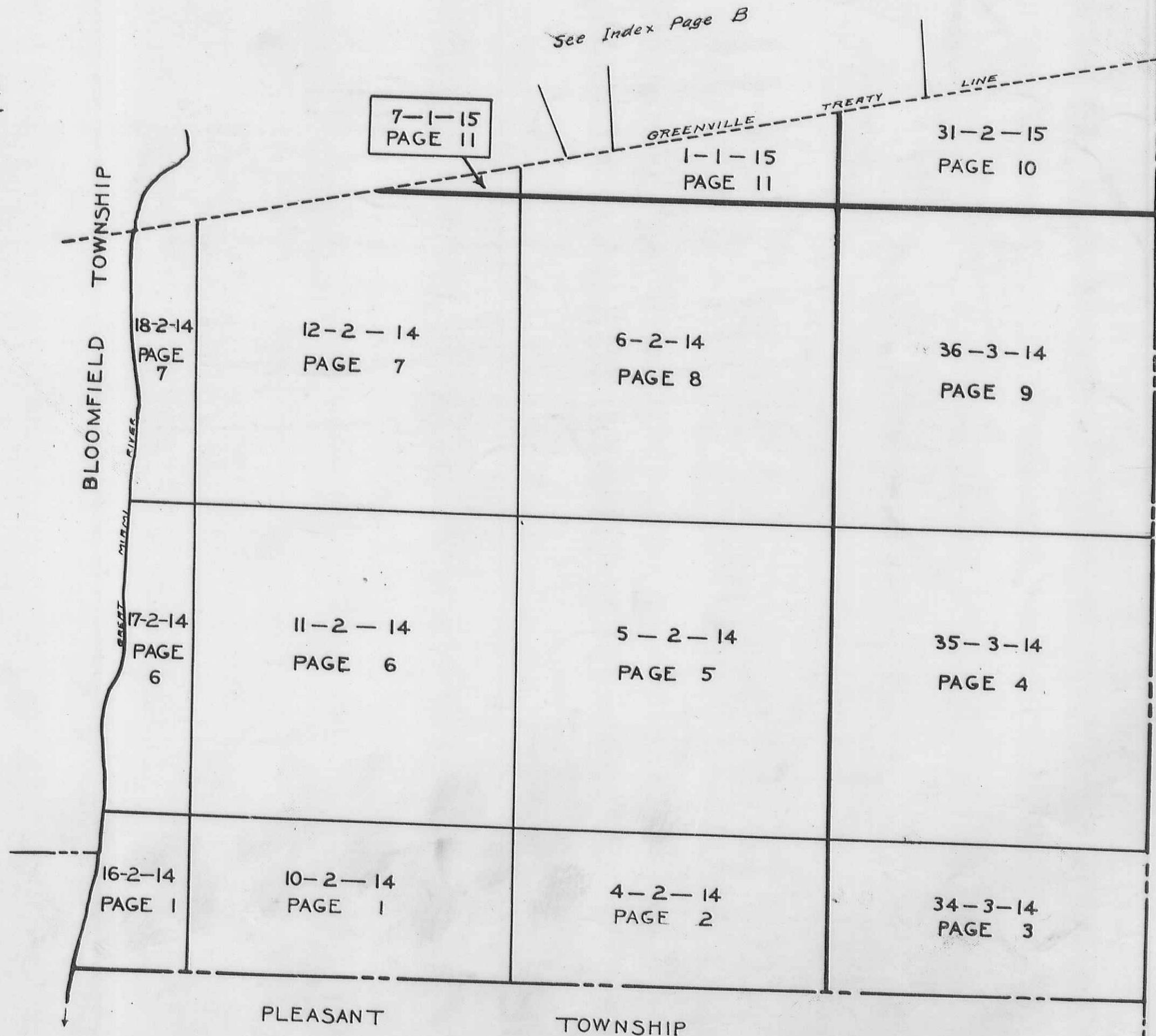
## INDEX MAP

ORDER OF NUMBERS SECTION-TOWN-RANGE

CORRECTED TO

APRIL 12-1942

M<sup>c</sup>ARTHUR TOWNSHIP  
~~January 1-1946~~  
~~April 9-1945~~  
~~November 10-1945~~  
January 1-1947  
~~January 1-1949~~  
January 1-1950



7-1-15  
PAGE 11

See Index Page B

GREENVILLE TREATY LINE

BLOOMFIELD TOWNSHIP

18-2-14  
PAGE 7

12-2-14  
PAGE 7

6-2-14  
PAGE 8

31-2-15  
PAGE 10

36-3-14  
PAGE 9

17-2-14  
PAGE 6

11-2-14  
PAGE 6

5-2-14  
PAGE 5

35-3-14  
PAGE 4

16-2-14  
PAGE 1

10-2-14  
PAGE 1

4-2-14  
PAGE 2

34-3-14  
PAGE 3

PLEASANT TOWNSHIP

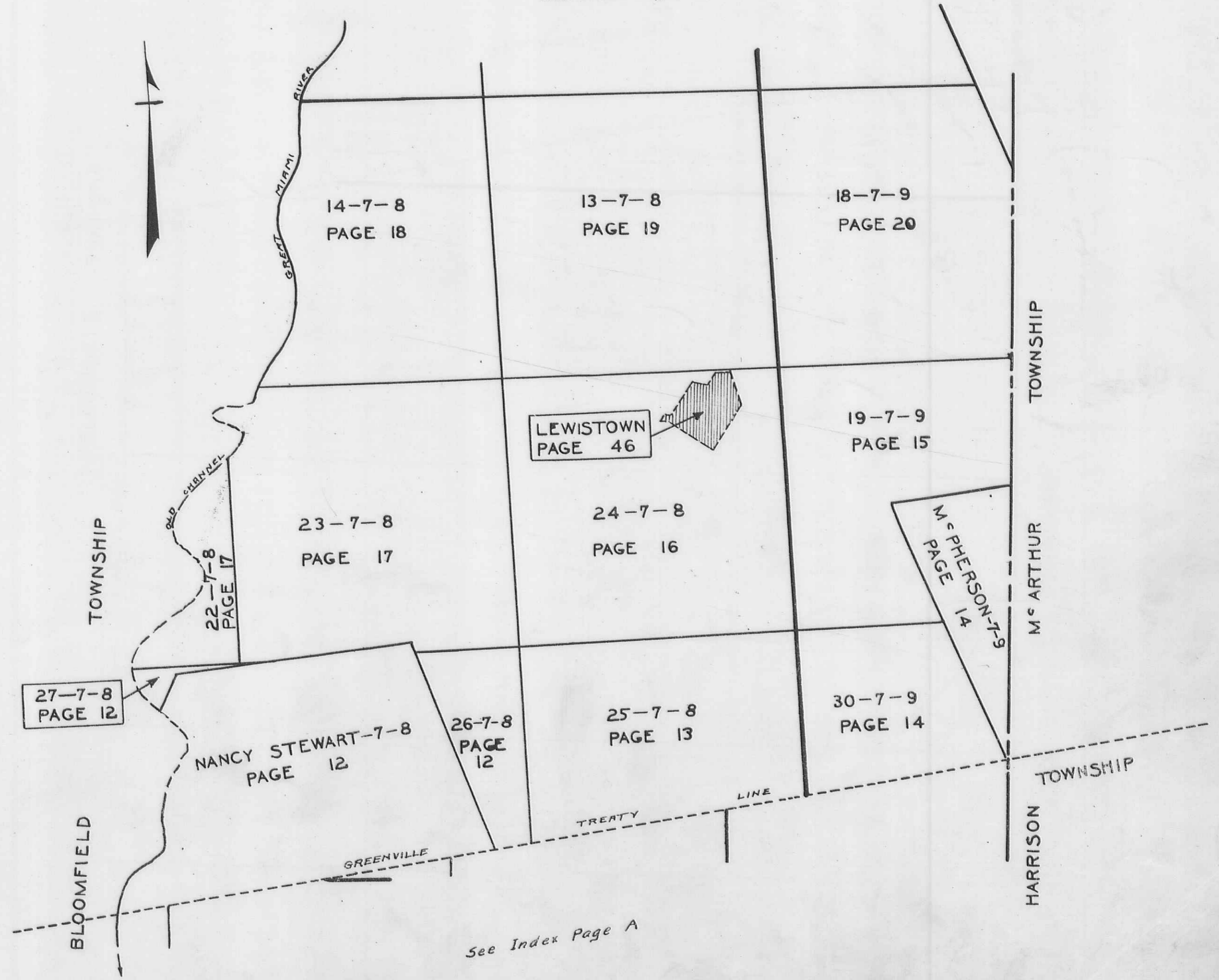
HARRISON TOWNSHIP

HARRISON TOWNSHIP

INDEX MAP

ORDER OF NUMBERS SECTION - TOWN - RANGE

See Index Page C



See Index Page A

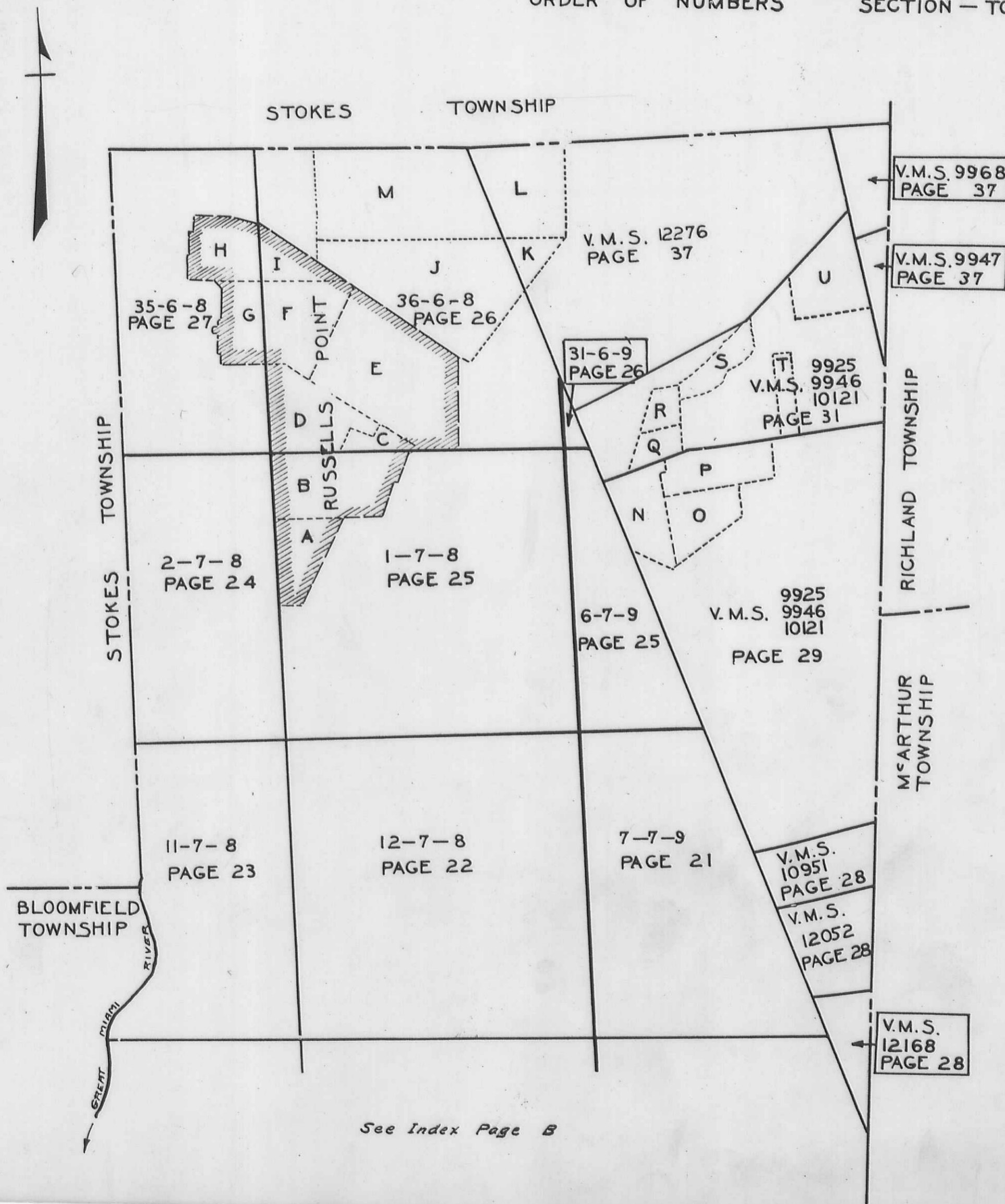


# WASHINGTON TOWNSHIP (NORTH PART)

INDEX PAGE C

## INDEX MAP

ORDER OF NUMBERS      SECTION — TOWN — RANGE



	PAGE
A PART RUSSELLS POINT..... 1-7-8	40
B PART RUSSELLS POINT..... 1-7-8	41
C PART RUSSELLS POINT..... 36-6-8	41
D PART RUSSELLS POINT..... 36-6-8	42
E PART RUSSELLS POINT..... 36-6-8	43
F PART RUSSELLS POINT..... 36-6-8	44
G PART RUSSELLS POINT..... 35-6-8	44
H PART RUSSELLS POINT..... 35-6-8	45
I PART RUSSELLS POINT..... 36-6-8	45
J SOUTH PART ORCHARD ISLAND... 36-6-8	39
K SOUTH PART ORCHARD ISLAND... 12276	39
L NORTH PART ORCHARD ISLAND... 12276	38
M NORTH PART ORCHARD ISLAND SOUTH PART WOLF ISLAND... 36-6-8	38
N PUTERBAUGH SUB DIVISION & OTHER LANDS..... 9925	30
O FIVE PARKS ADDITION & PLAYGROUND..... 9925	30
P FIVE PARKS ALLOTMENT..... 9925	30
Q WIESNER LAND..... 9925	36
R WATERBURY UNRECORDED PLAT... 9925	35
S WATERBURY ALLOTMENT..... 9925	34
T DUNNS POND ALLOTMENT..... 9925	33
U MOUNDWOOD ALLOTMENT..... 9925	32

See Index Page B



# WASHINGTON TOWNSHIP

## INDEX

	SECTION	TOWN	RANGE	PAGE		
TOWNS SOUTH OF LATITUDE 41	35	6	8	27		
	36	6	8	26-38-39		
	RANGES EAST OF OHIO INDIANA LINE	1	7	8	25	
		2	7	8	24	
		11	7	8	23	
		12	7	8	22	
		13	7	8	19	
		14	7	8	18	
		22	7	8	17	
		23	7	8	17	
		24	7	8	16	
		25	7	8	13	
	26	7	8	12		
	27	7	8	12		
	NANCY STEWART	7	8	12		
	31	6	9	26		
	TOWNS EAST OF GREAT MIAMI RIVER	6	7	9	25	
		7	7	9	21	
		18	7	9	20	
		19	7	9	15	
		30	7	9	14	
		M <sup>c</sup> PHERSON	7	9	14	
		RANGES NORTH OF OHIO RIVER	4	2	14	2
			5	2	14	5
			6	2	14	8
			10	2	14	1
	11		2	14	6	
12	2		14	7		
16	2		14	1		
17	2		14	6		
18	2		14	7		
34	3		14	3		
35	3	14	4			
36	3	14	9			
1	1	15	11			
7	1	15	11			
31	2	15	10			
VIRGINIA MILITARY SURVEYS						
9925	}			29 & 31		
9946						
10121						
9947			37			
9968			37			
10951			28			
12052			28			
12168			28			
12276			37			

# WASHINGTON TOWNSHIP

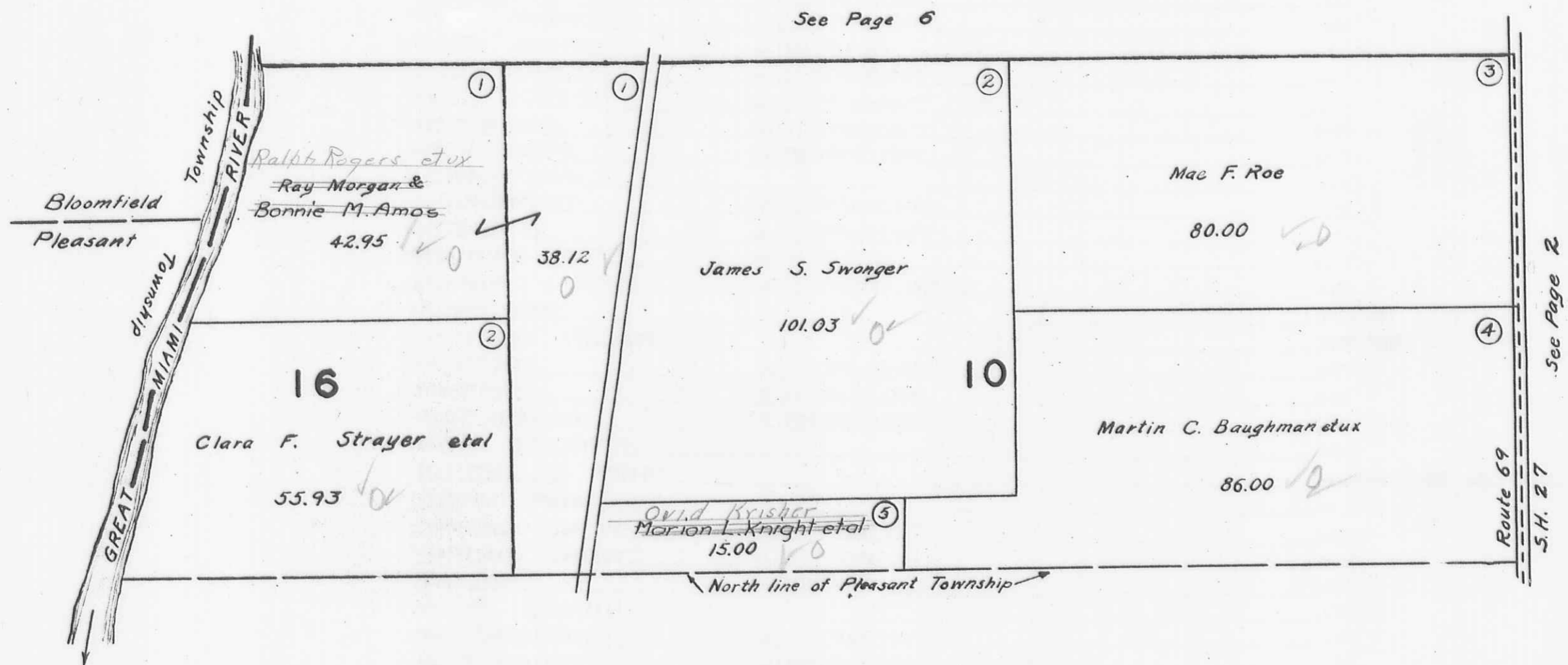
## INDEX

	PAGE
BAY VIEW	42
CAINS PARK	43
CAMP RUSSELL	42
DUNNS POND ALLOTMENT	33
FUNKS SUBDIVISION	30
FIVE PARKS ALLOTMENT	30
FIVE PARKS ADDITION	30
HILL CREST ALLOTMENT	41
HILL CREST ALLOTMENT NO. 2	41
HETRICKS ALLOTMENT	44
KROUSKOPS SUBDIVISION	41
LEWISTOWN	46
MOUNDWOOD ALLOTMENT	32
MOZIERS ALLOTMENT	45
MORNING SITE ADDITION	40
MORNING SITE ADDITION NO. 2	40
NICHELSONS	40-41
ORCHARD ISLAND	38-39
PRATERS ALLOTMENT	45
PRATERS SUBDIVISION	45
PUTERBAUGH SUBDIVISION	30
PARK HEIGHTS	43
RUSSELLS POINT	40-41-42-43-44-45
SISTA PARK	43
SPRING GROVE ALLOTMENT	42
SPRING GROVE ADDITION	42
TAYLORS ADDITION	41
WOLF ISLAND	38 ✓
WATERBURYS ALLOTMENT	34
WATERBURYS UNRECORDED PLAT	35



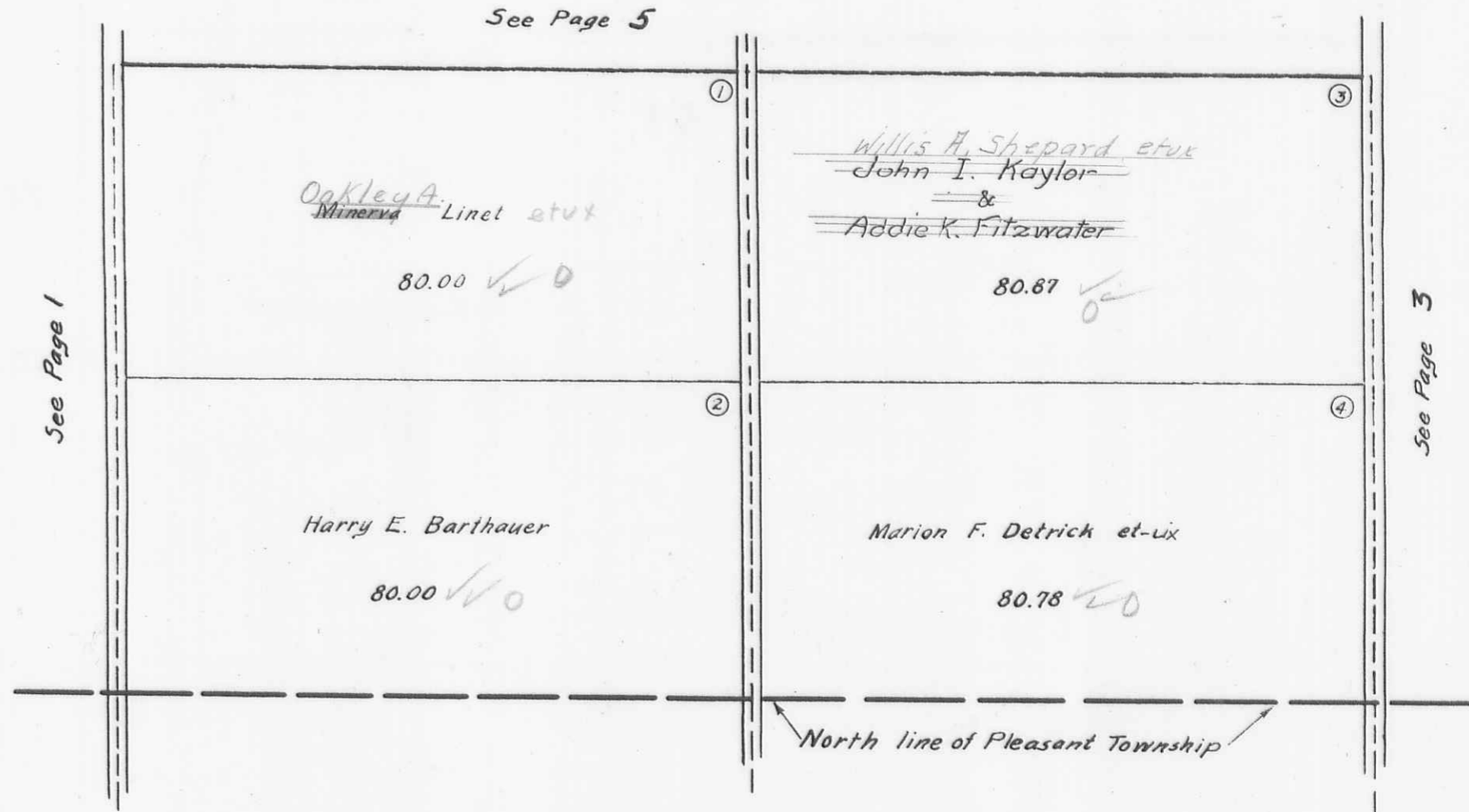
SECTION 16 TOWN 2 RANGE 14  
SECTION 10 TOWN 2 RANGE 14

SCALE 10 CHAINS TO THE INCH



WASHINGTON TOWNSHIP  
SECTION 4 TOWN 2 RANGE 14

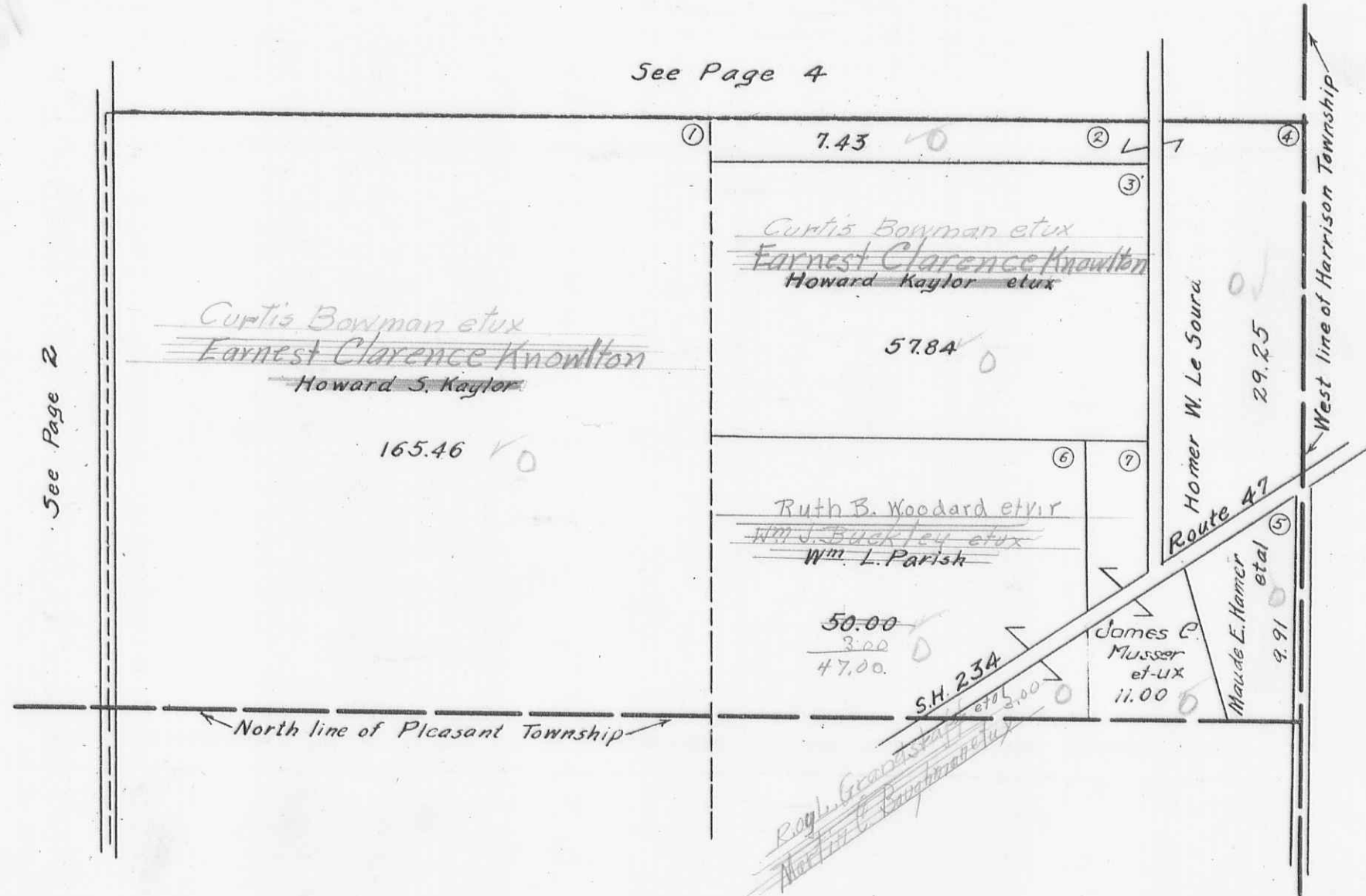
SCALE 10 CHAINS TO THE INCH





WASHINGTON TOWNSHIP  
SECTION 34 TOWN 3 RANGE 14

SCALE 10 CHAINS TO THE INCH

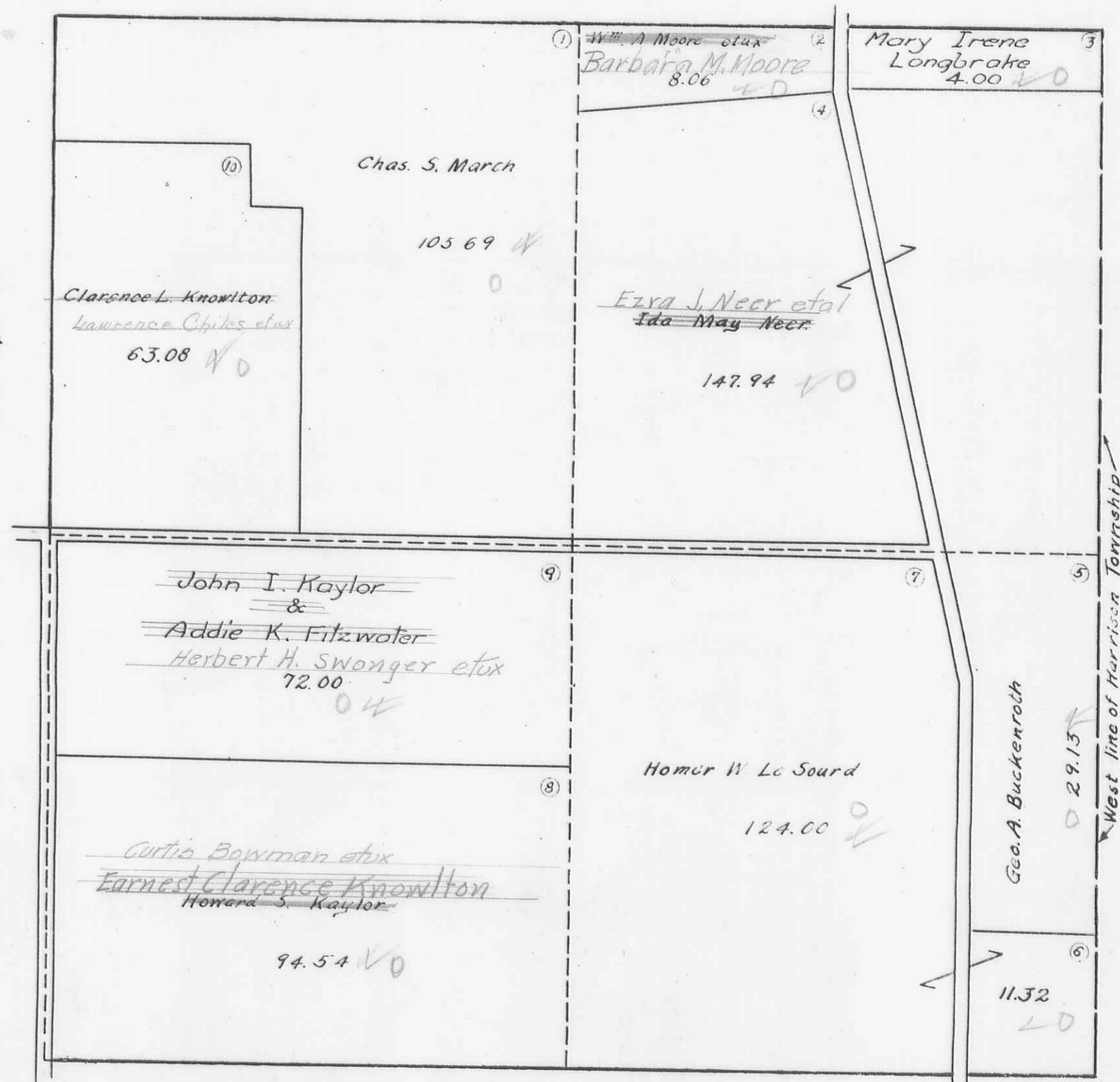


WASHINGTON TOWNSHIP  
SECTION 35 TOWN 3 RANGE 14

SCALE 10 CHAINS TO THE INCH

See Page 9

See Page 5



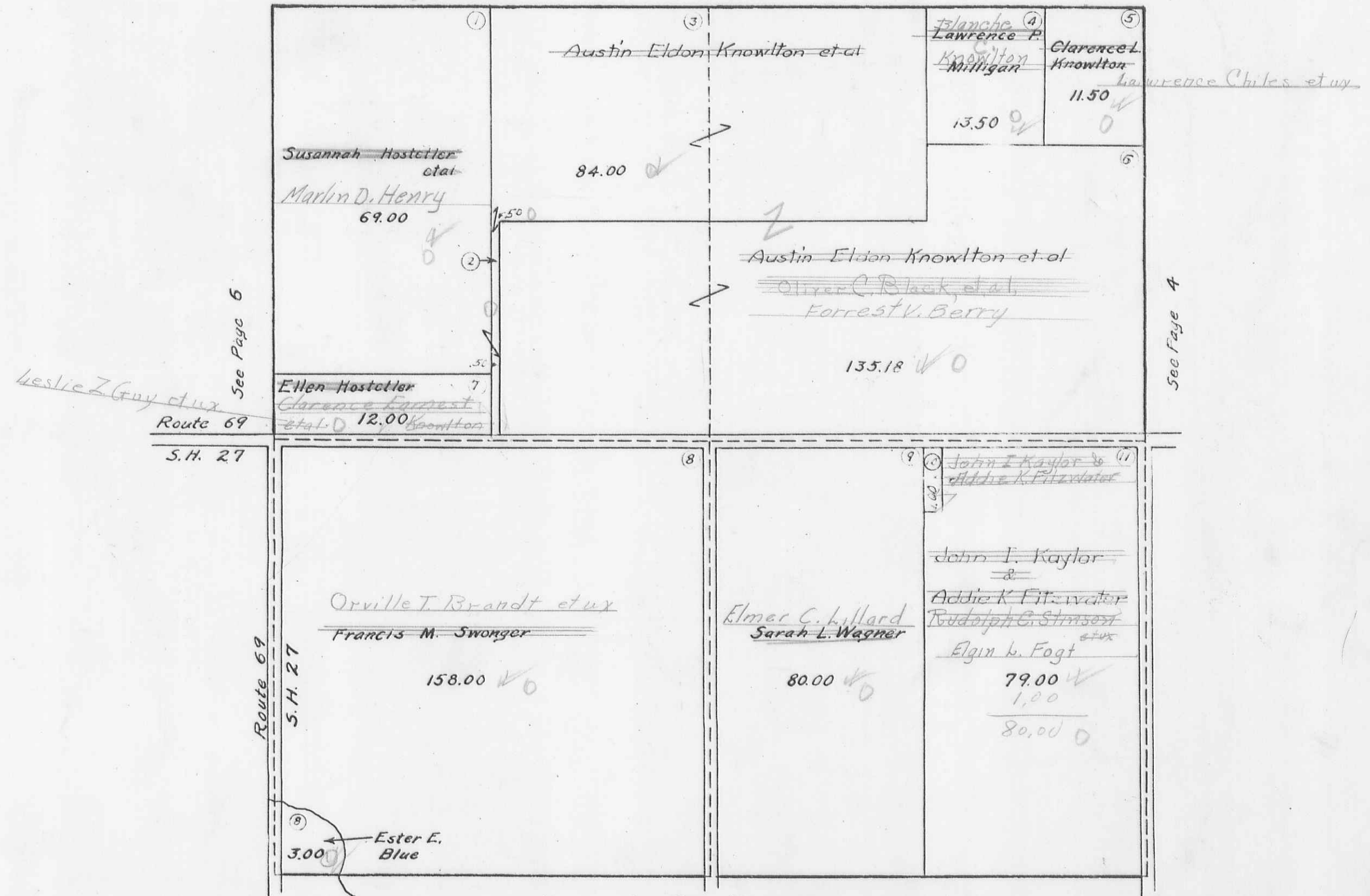
See Page 3



WASHINGTON TOWNSHIP  
SECTION 5 TOWN 2 RANGE 14

SCALE 10 CHAINS TO THE INCH

See Page 8



See Page 6

See Page 4

See Page 2

WASHINGTON TOWNSHIP

SECTION 17 TOWN 2 RANGE 14  
SECTION 11 TOWN 2 RANGE 14

SCALE 10 CHAINS TO THE INCH

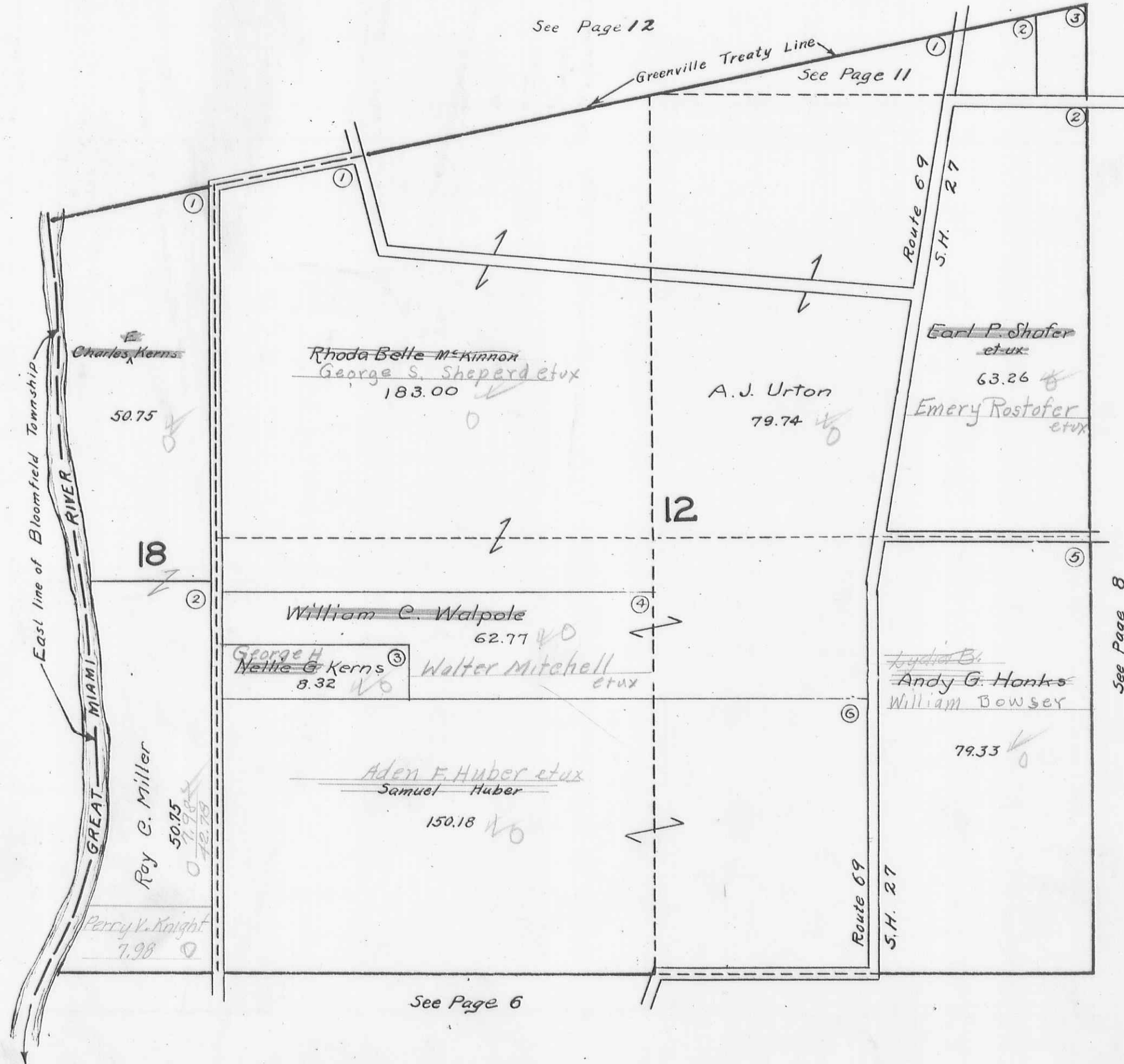


WASHINGTON TOWNSHIP

SECTION 18 TOWN 2 RANGE 14

SECTION 12 TOWN 2 RANGE 14

SCALE 10 CHAINS TO THE INCH



See Page 12

Greenville Treaty Line  
See Page 11

East line of Bloomfield Township  
GREAT MIAMI RIVER

18

12

Route 69  
S.H. 27

Route 69  
S.H. 27

See Page 8

See Page 6

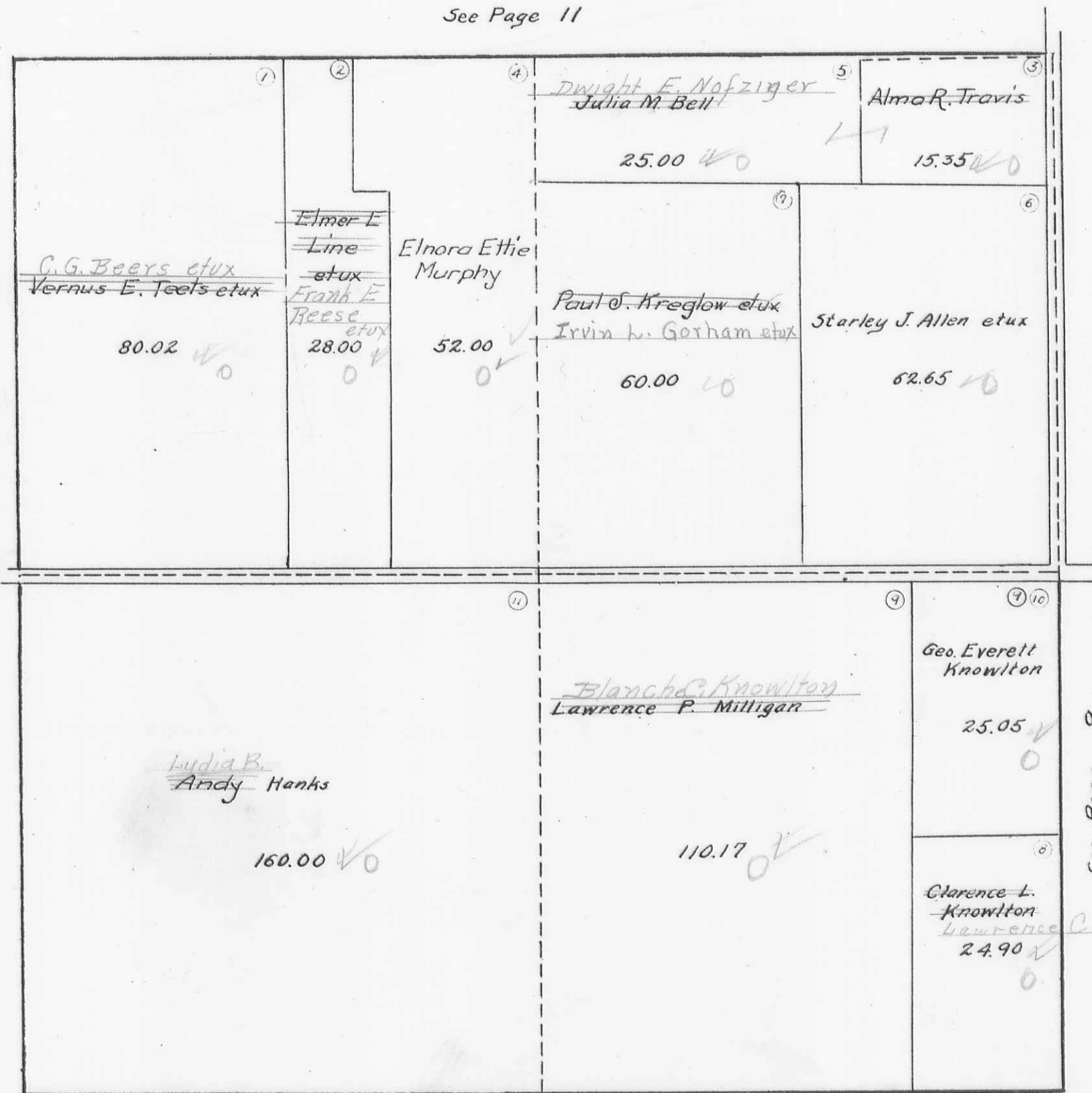


SECTION 6 TOWN 2 RANGE 14

SCALE 10 CHAINS TO THE INCH

See Page 11

See Page 7



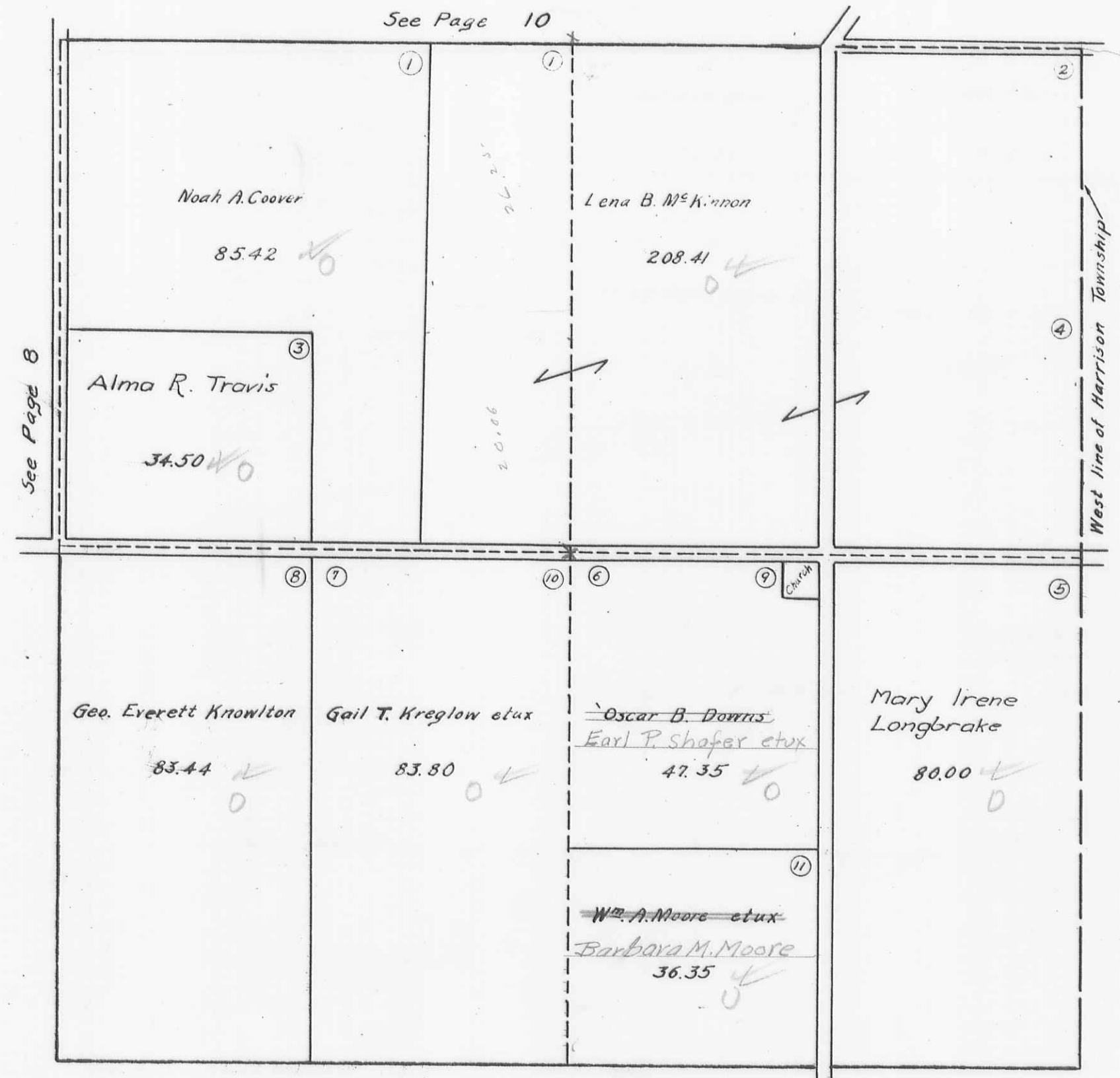
See Page 9

See Page 5

Note: Duplicate shows T.B. Miller Sub-12-1.50 No. Decd.

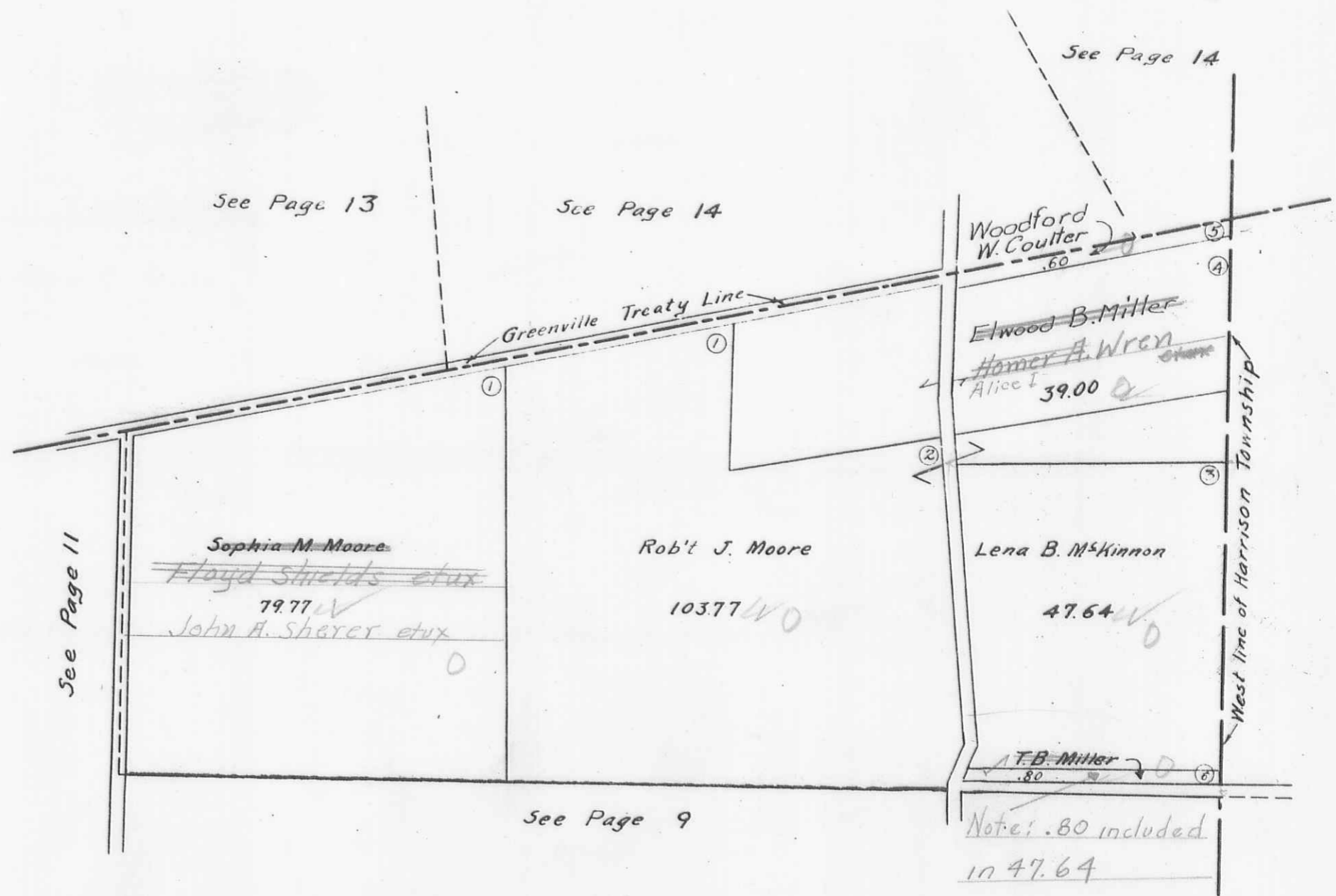
WASHINGTON TOWNSHIP  
SECTION 36 TOWN 3 RANGE 14

SCALE 10 CHAINS TO THE INCH



WASHINGTON TOWNSHIP  
SECTION 31 TOWN 2 RANGE 15

SCALE 10 CHAINS TO THE INCH

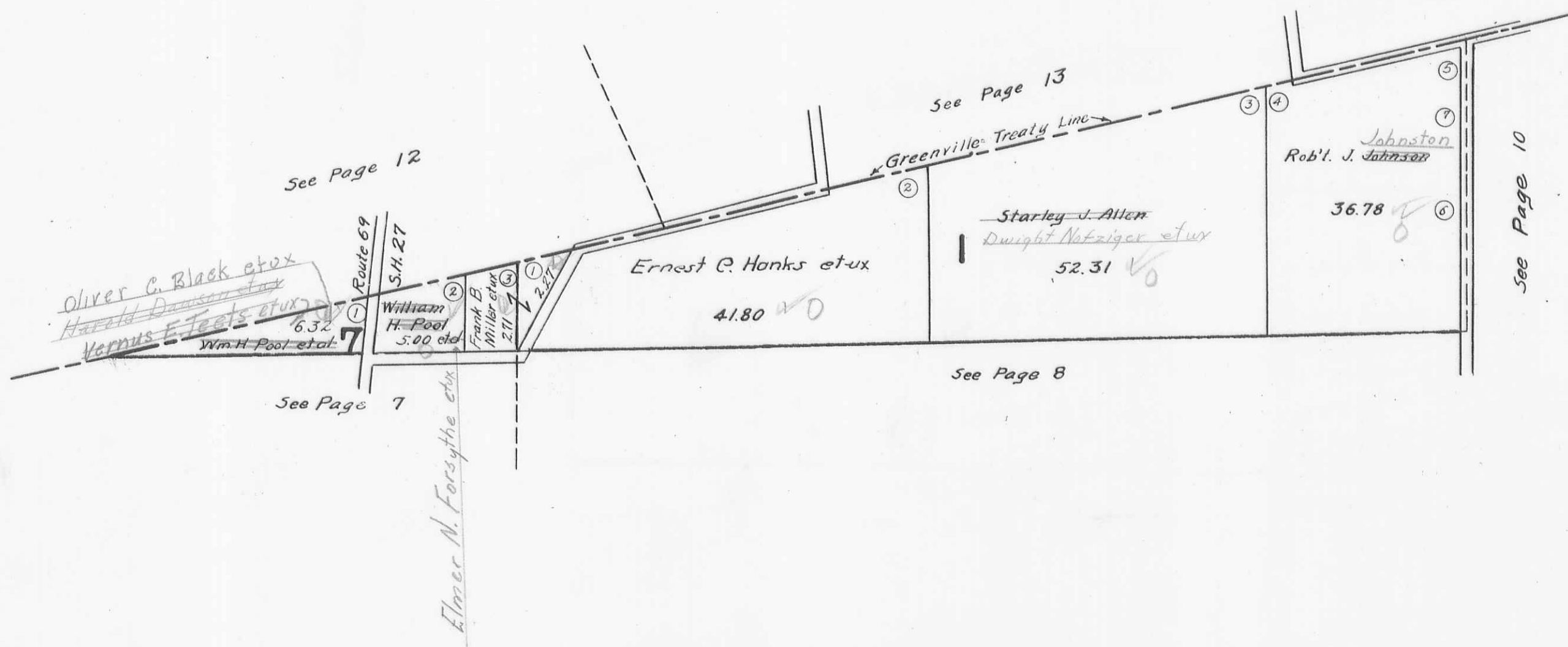




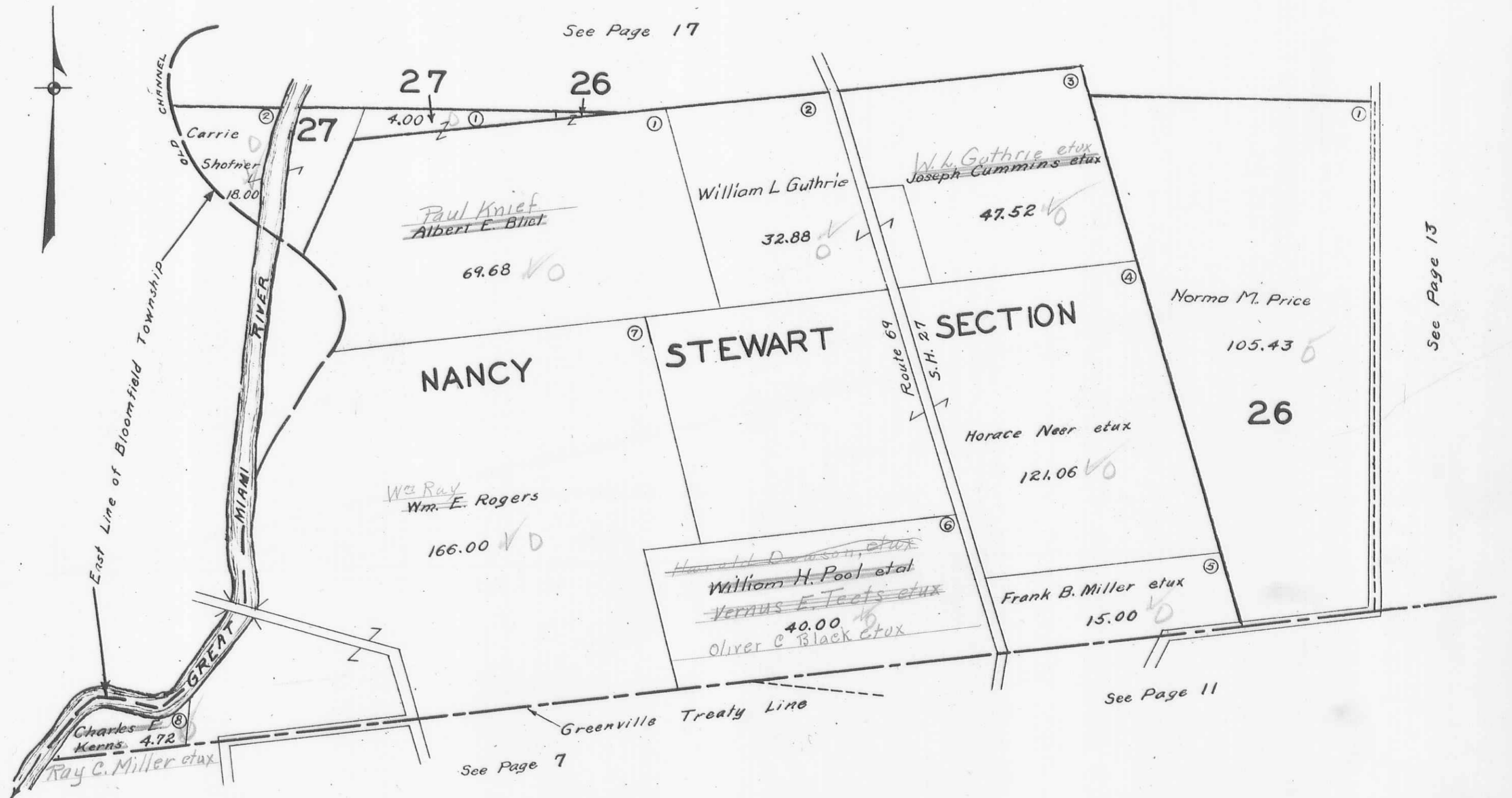
SECTION 7 TOWN 1 RANGE 15

SECTION 1 TOWN 1 RANGE 15

SCALE 10 CHAINS TO THE INCH



SECTION 26 TOWN 7 S. RANGE 8 E.  
 SECTION 27 TOWN 7 S. RANGE 8 E.  
 NANCY STEWART SECTION TOWN 7 S. RANGE 8 E.  
 SCALE 10 CHAINS TO THE INCH



See Page 17

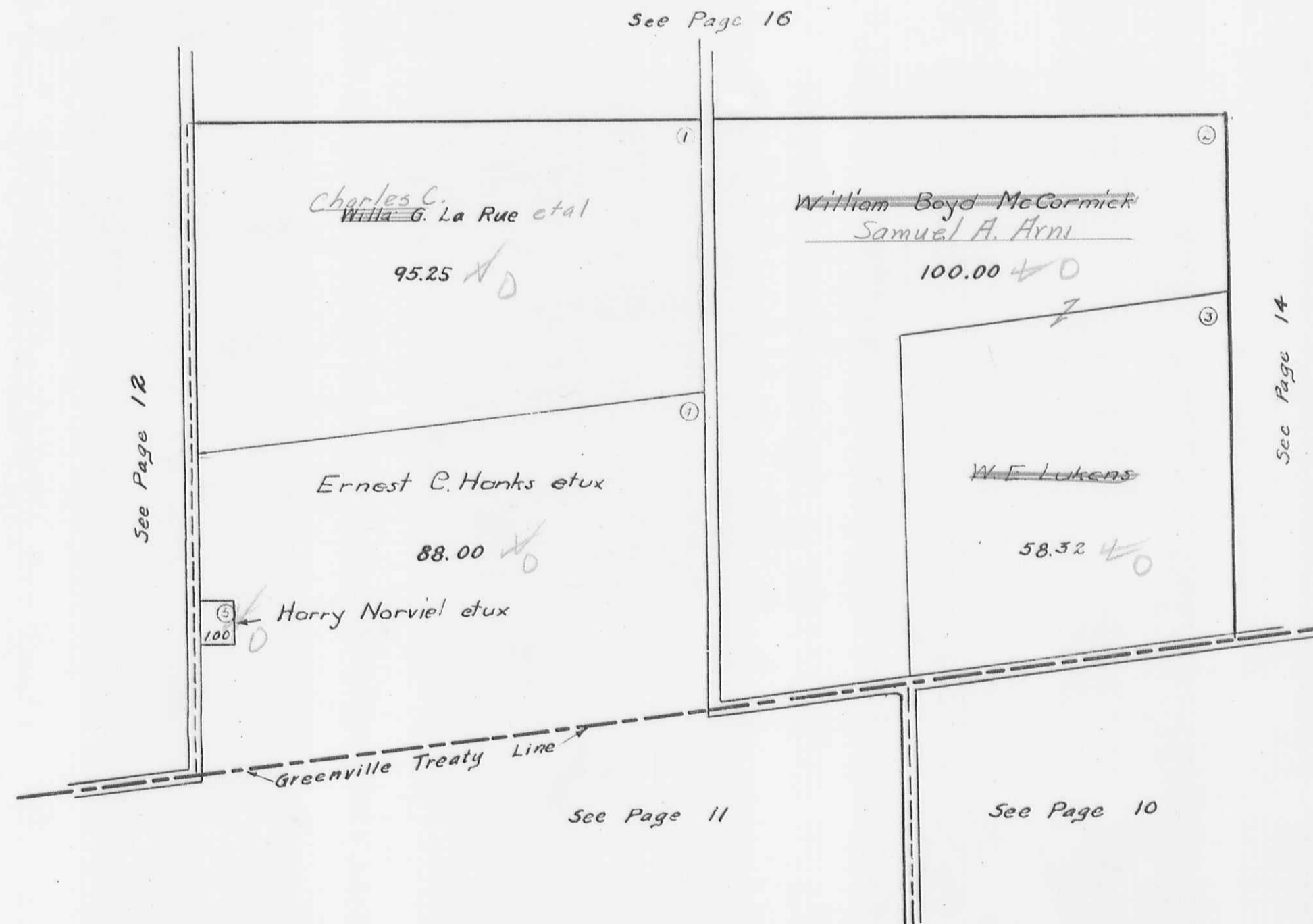
See Page 13

See Page 11

See Page 7

WASHINGTON TOWNSHIP  
SECTION 25 TOWN 7 S. RANGE 8 E.

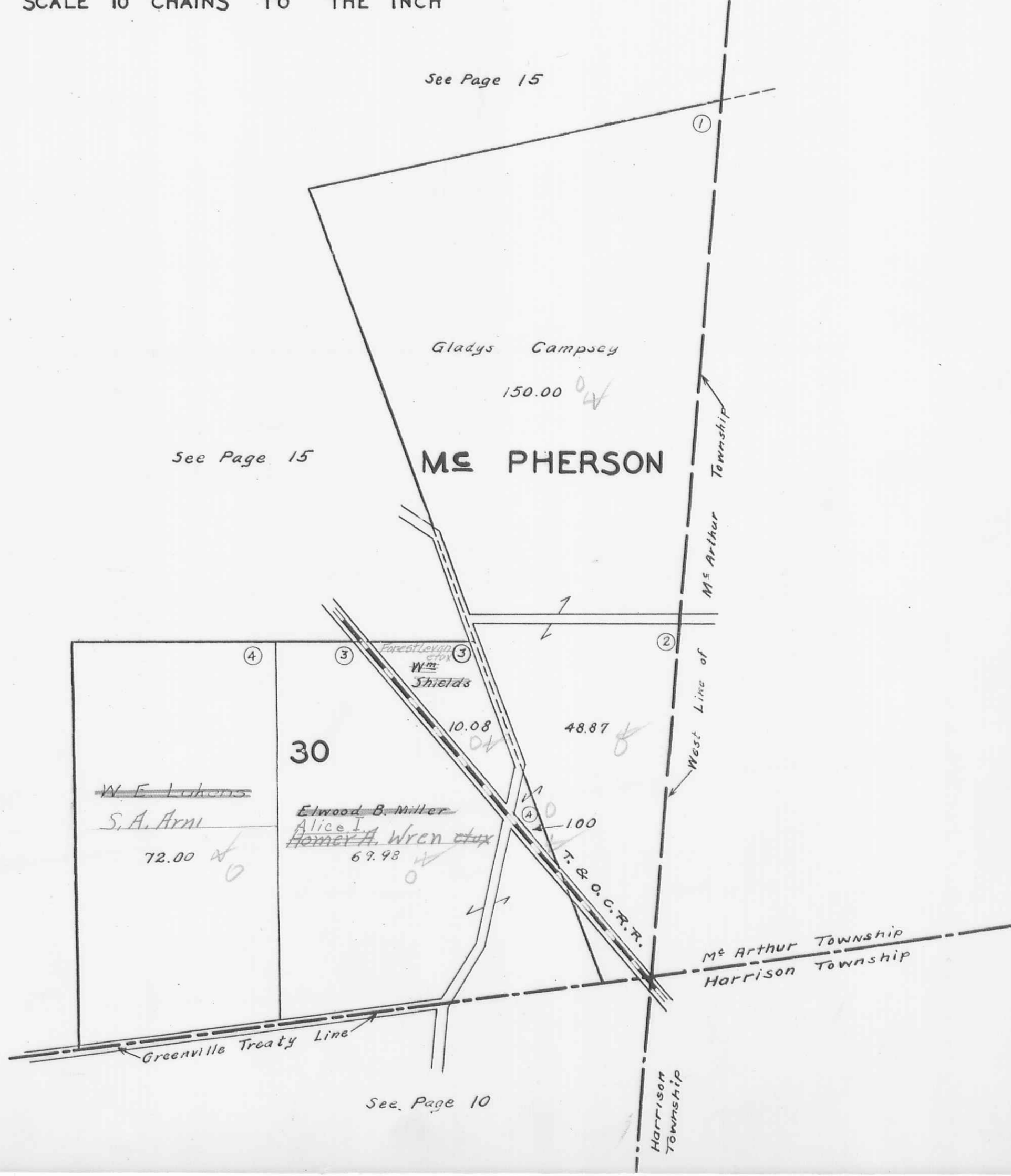
SCALE 10 CHAINS TO THE INCH





SECTION 30 TOWN 7 S. RANGE 9 E.  
Mc PHERSON SECTION TOWN 7 S. RANGE 9 E.

SCALE 10 CHAINS TO THE INCH



See Page 15

See Page 15

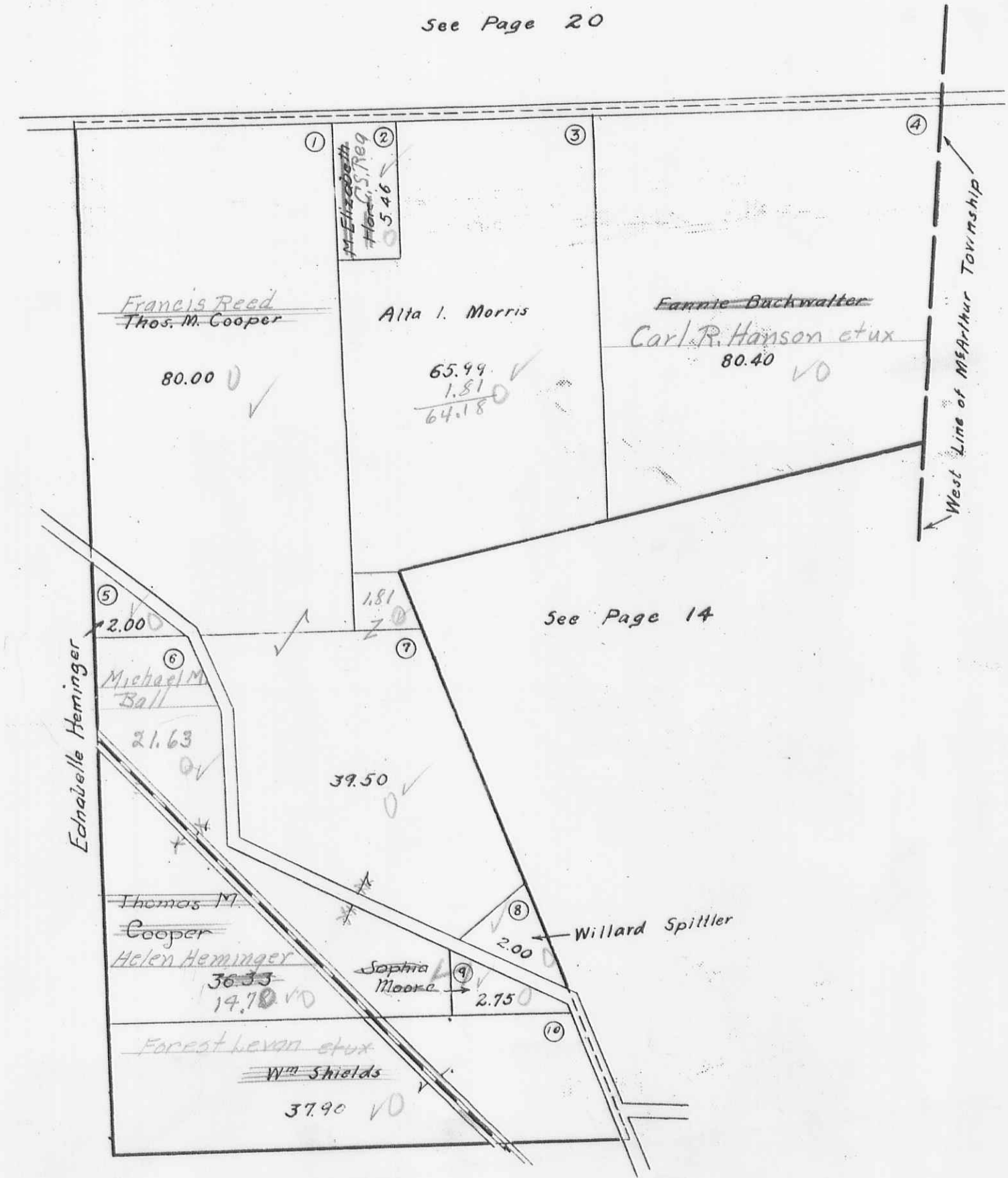
See Page 13

See Page 10

WASHINGTON TOWNSHIP  
SECTION 19 TOWN 7S. RANGE 9 E.

SCALE 10 CHAINS TO THE INCH

See Page 20



See Page 16

See Page 14

See Page 14

WASHINGTON TOWNSHIP  
SECTION 24 TOWN 7 S. RANGE 8 E.

SCALE 10 CHAINS TO THE INCH

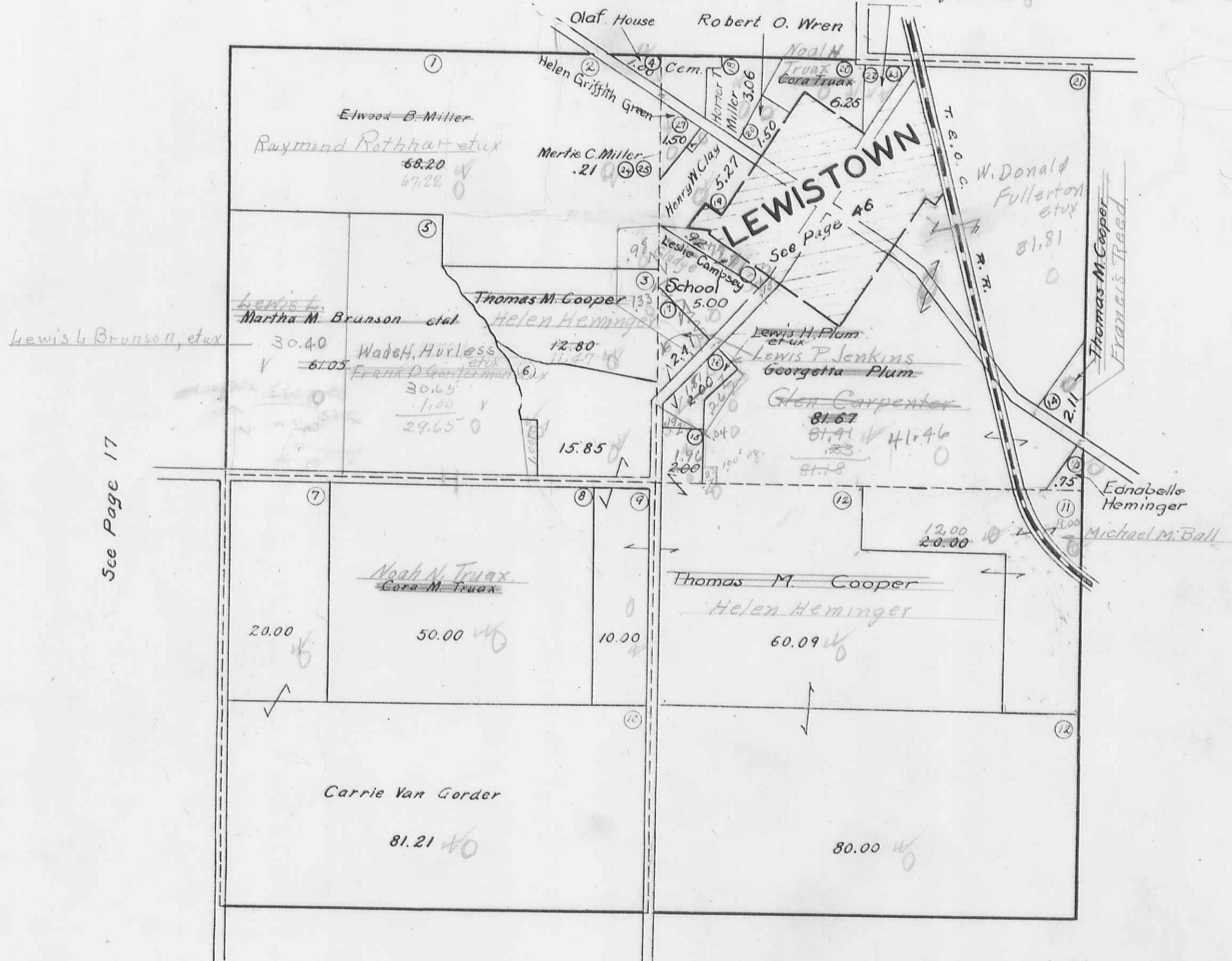
4.47  
66  
2682  
2682  
295.0

66  
198

2.75  
66  
1650  
1650  
181.50

See Page 19

Homer T. Miller - 1.25 (See page 46)  
Grace Douglas .48



98  
91  
107

See Page 17

See Page 15

See Page 13



WASHINGTON TOWNSHIP

SECTION 23 TOWN 7 S. RANGE 8 E.  
SECTION 22 TOWN 7 S. RANGE 8 E.

SCALE 10 CHAINS TO THE INCH



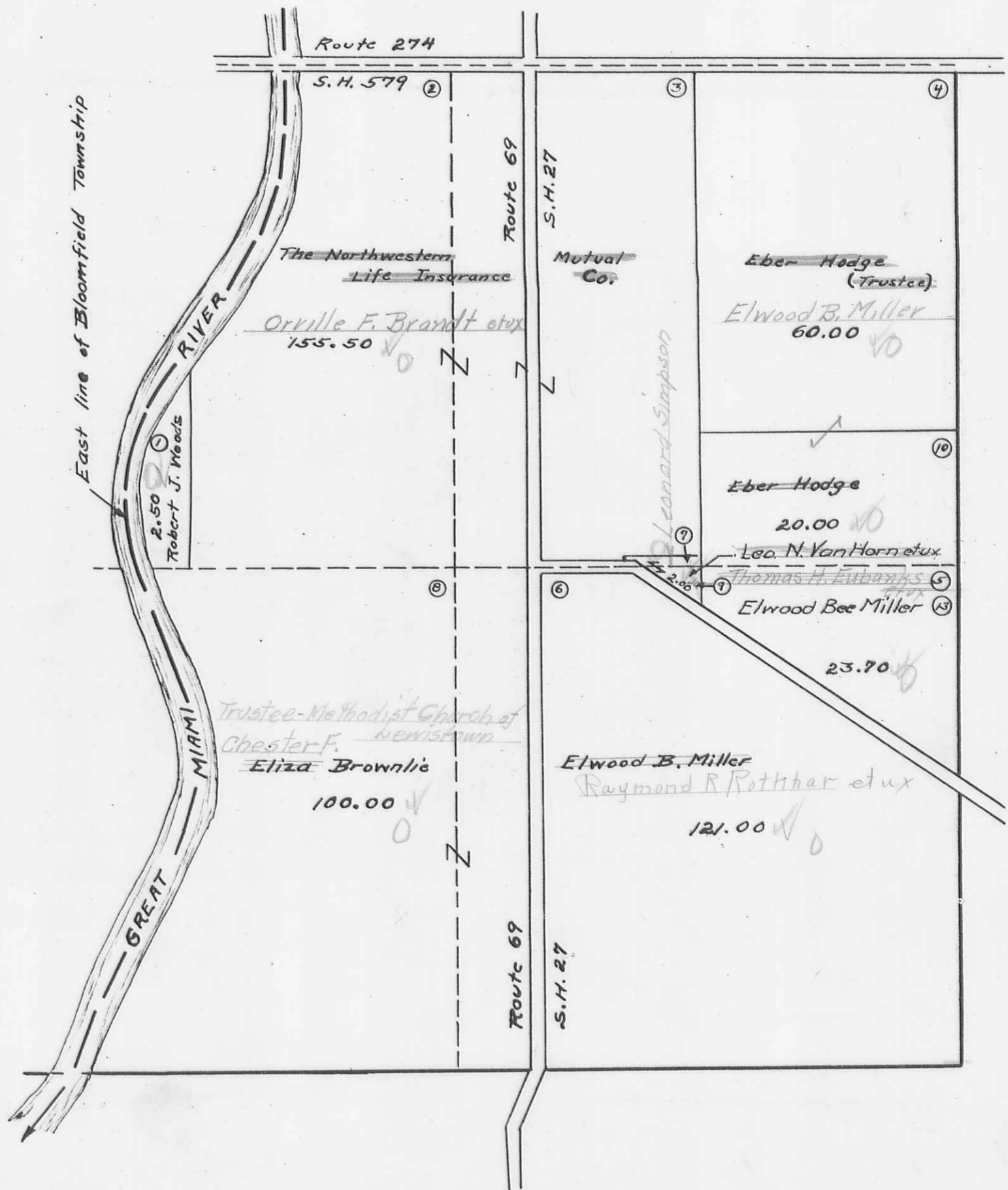
6.6  
1320



WASHINGTON TOWNSHIP  
SECTION 14 TOWN 7 S. RANGE 8 E.

SCALE 10 CHAINS TO THE INCH

See Page 23



See Page 19

See Page 17

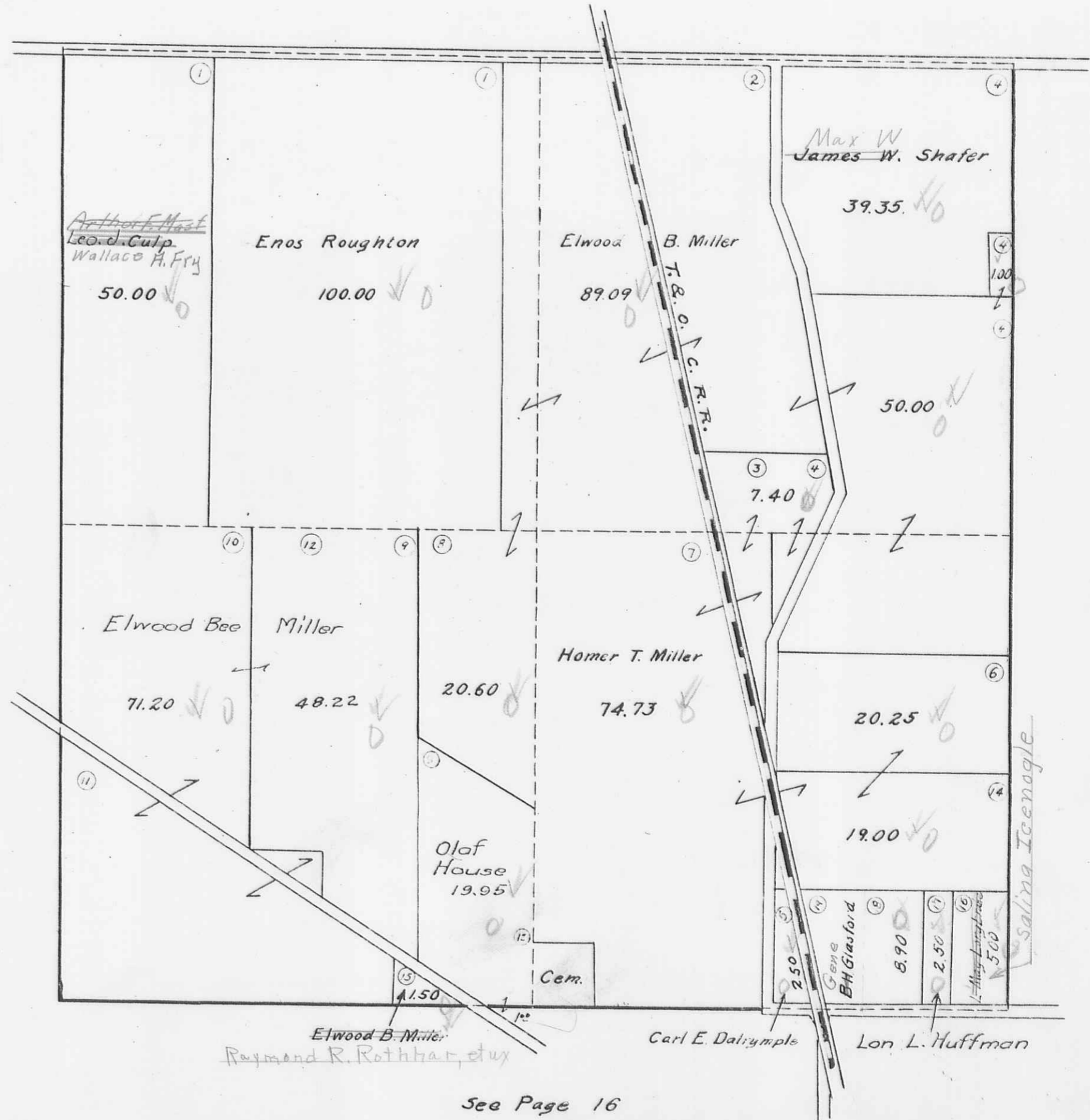
WASHINGTON TOWNSHIP  
SECTION 13 TOWN 7 S. RANGE 8 E.

SCALE 10 CHAINS TO THE INCH

See Page 22

See Page 18

See Page 20

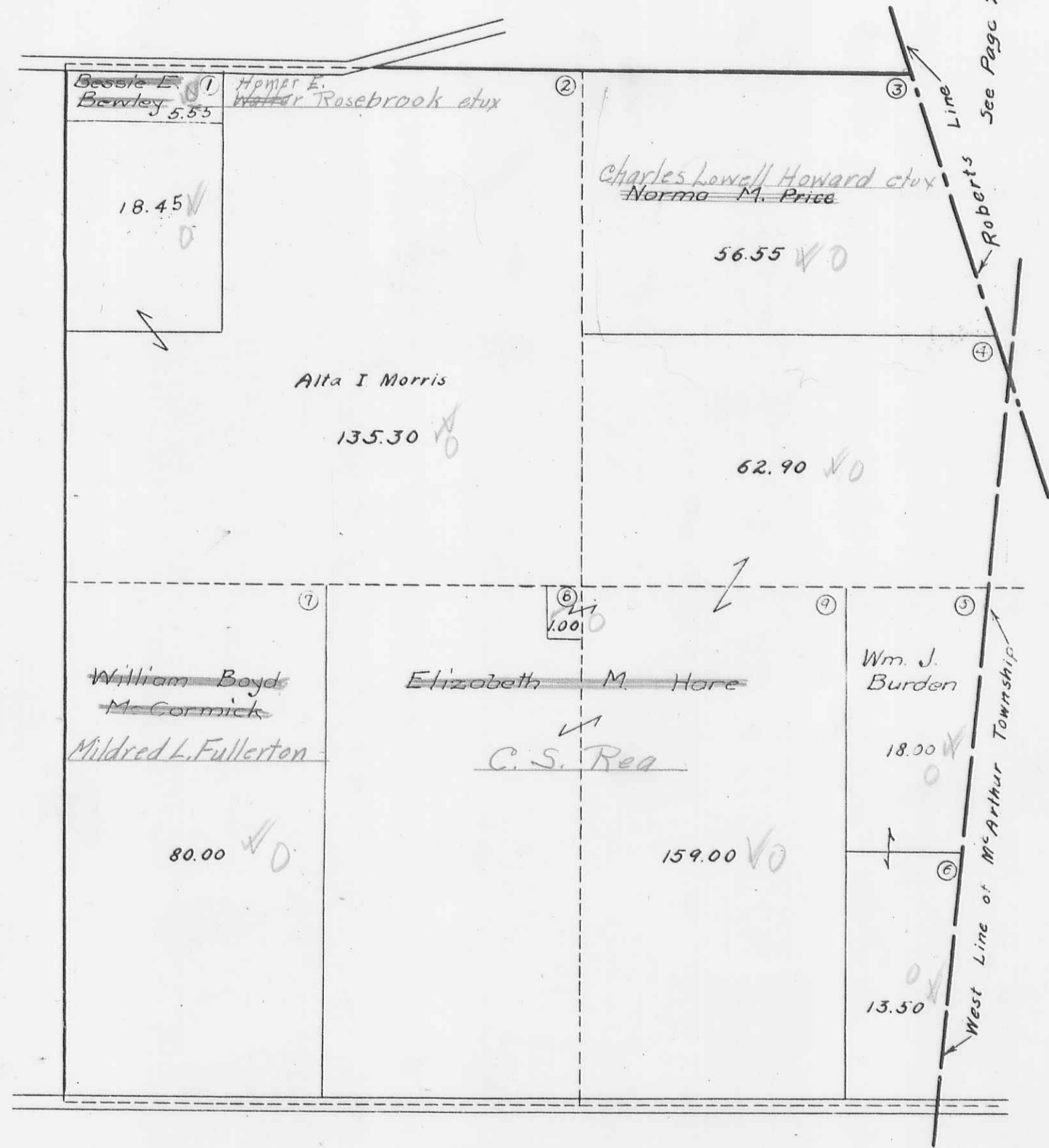


See Page 16

WASHINGTON TOWNSHIP  
SECTION 18 TOWN 7 S. RANGE 9 E.

SCALE 10 CHAINS TO THE INCH

See Page 21



See Page 28

See Page 19

See Page 15



WASHINGTON TOWNSHIP  
SECTION 7 TOW'N 7S. RANGE 9 E.

SCALE 1/4 CHAINS TO THE INCH

See Page 25

See Page 22



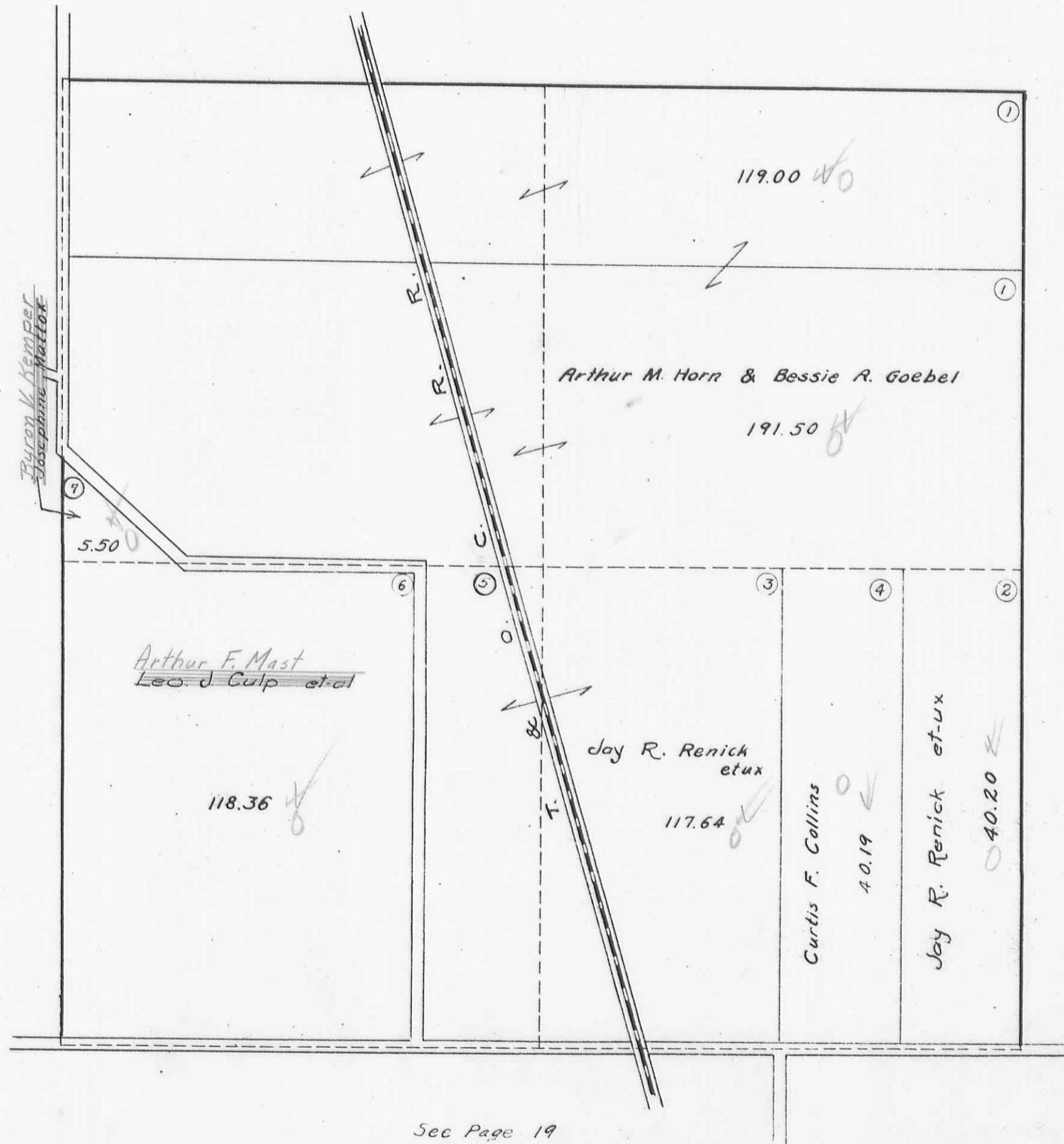
See Page 20

WASHINGTON TOWNSHIP  
SECTION 12 TOWN 7 S. RANGE 8 E.

SCALE 10 CHAINS TO THE INCH

See Page 25

See Page 23

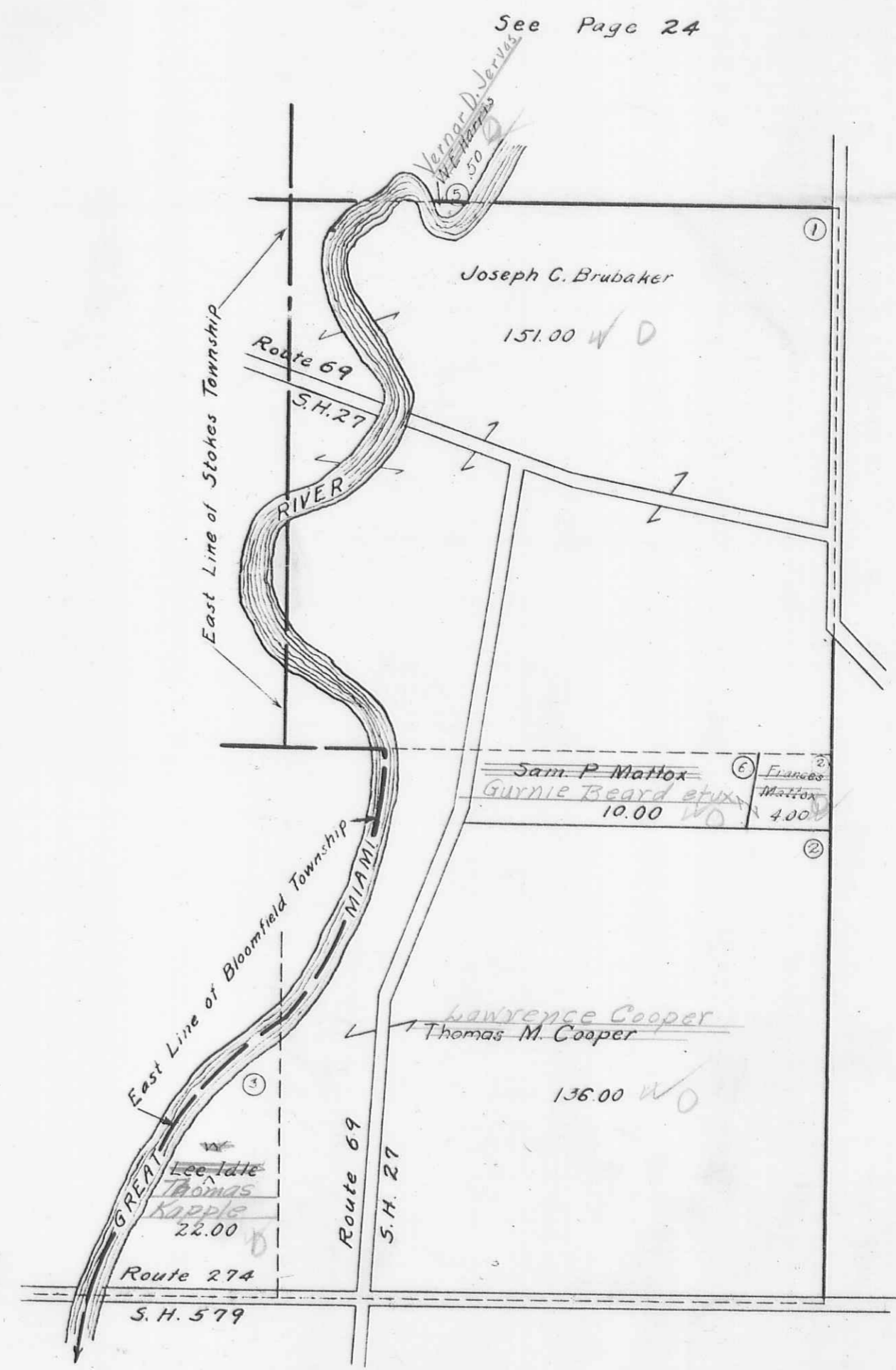


See Page 21

See Page 19

WASHINGTON TOWNSHIP  
SECTION II TOWN 7 S. RANGE 8 E.

SCALE 10 CHAINS TO THE INCH



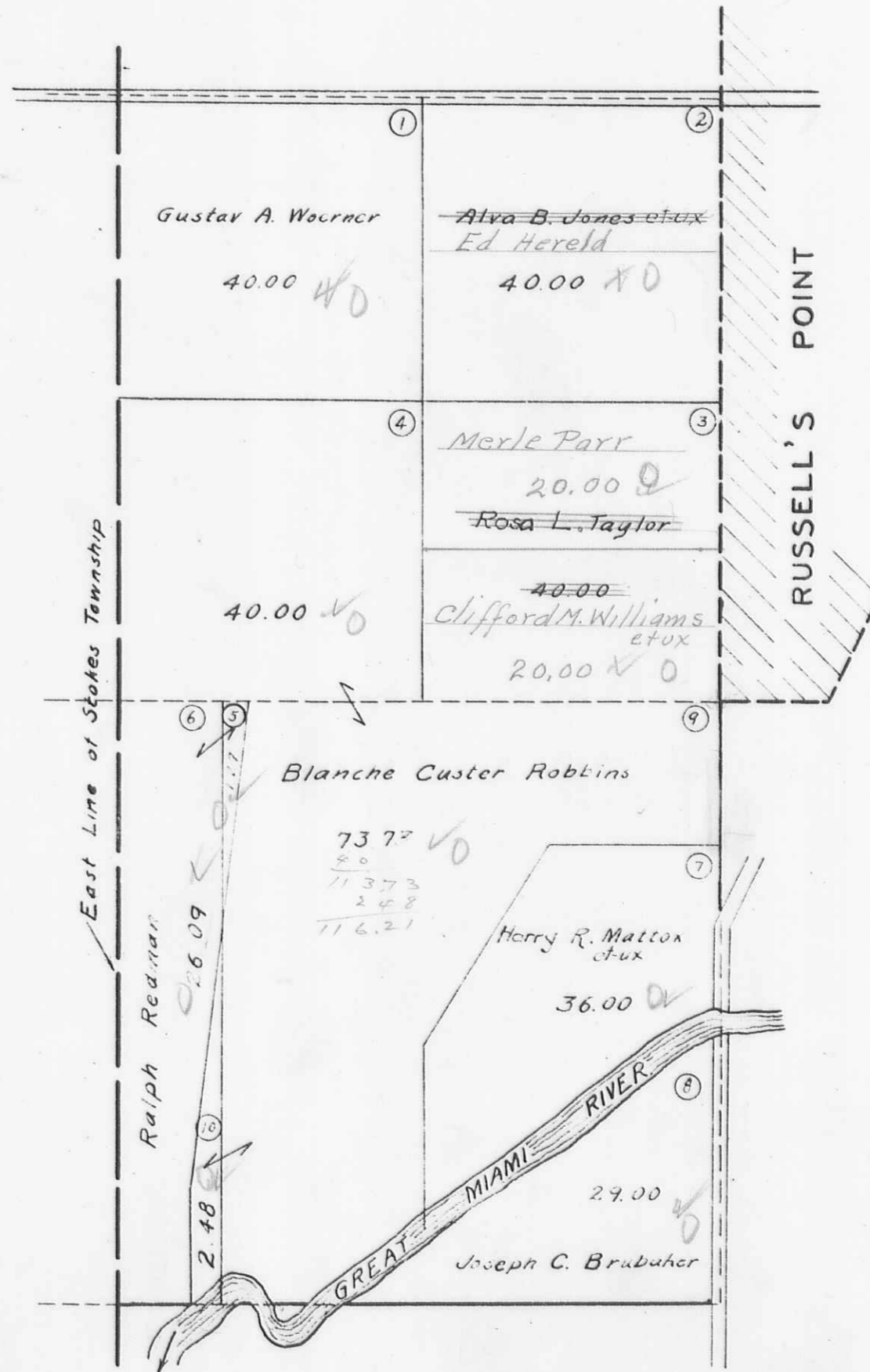
See Page 18

WASHINGTON TOWNSHIP

SECTION 2 TOWN 7 S. RANGE 8 E.

SCALE 10 CHAINS TO THE INCH

See Page 27



See Pages 40 to 45

See Page 25

See Page 23

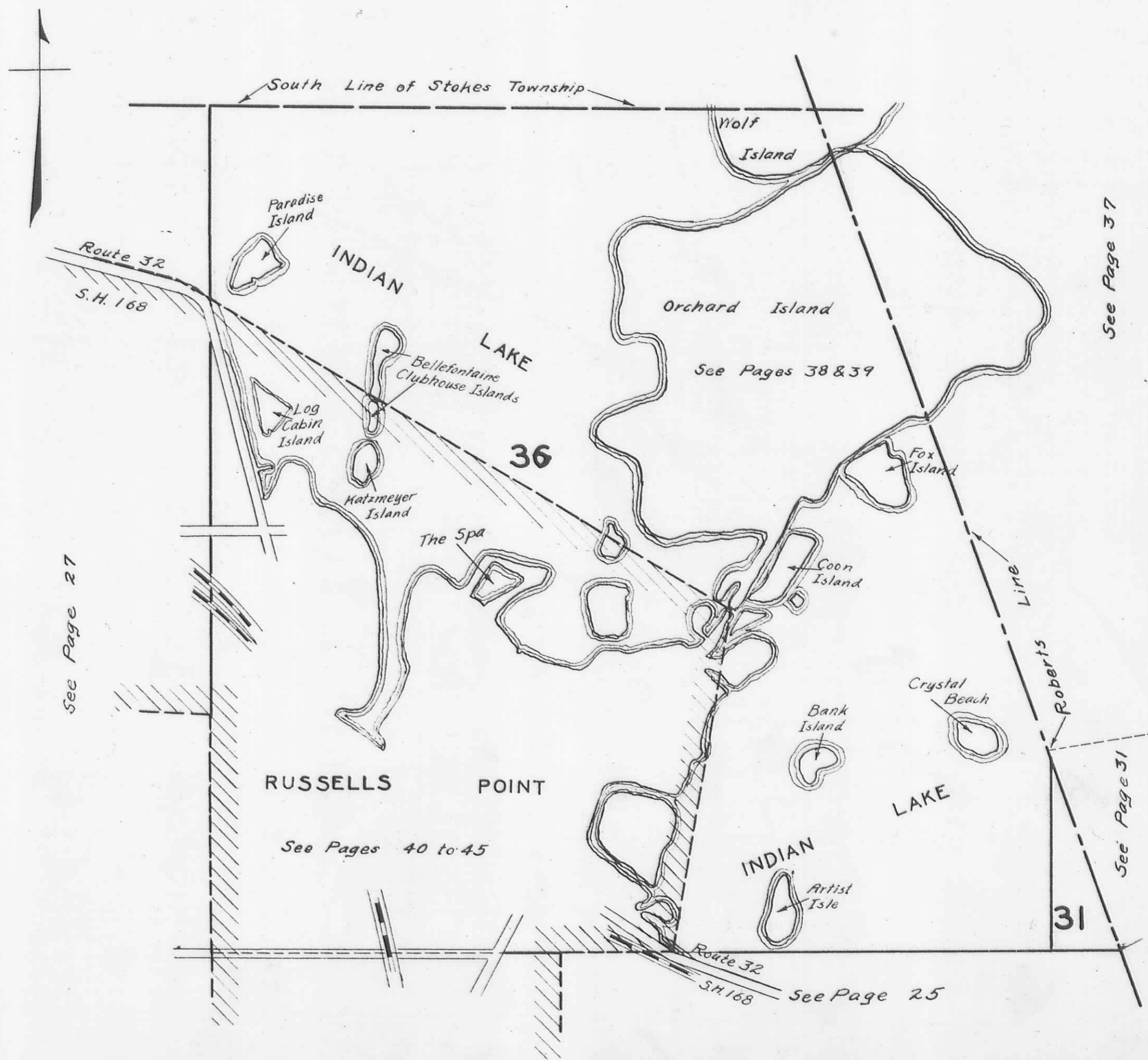




SECTION 36 TOWN 6 S. RANGE 8 E.

SECTION 31 TOWN 6 S. RANGE 9 E.

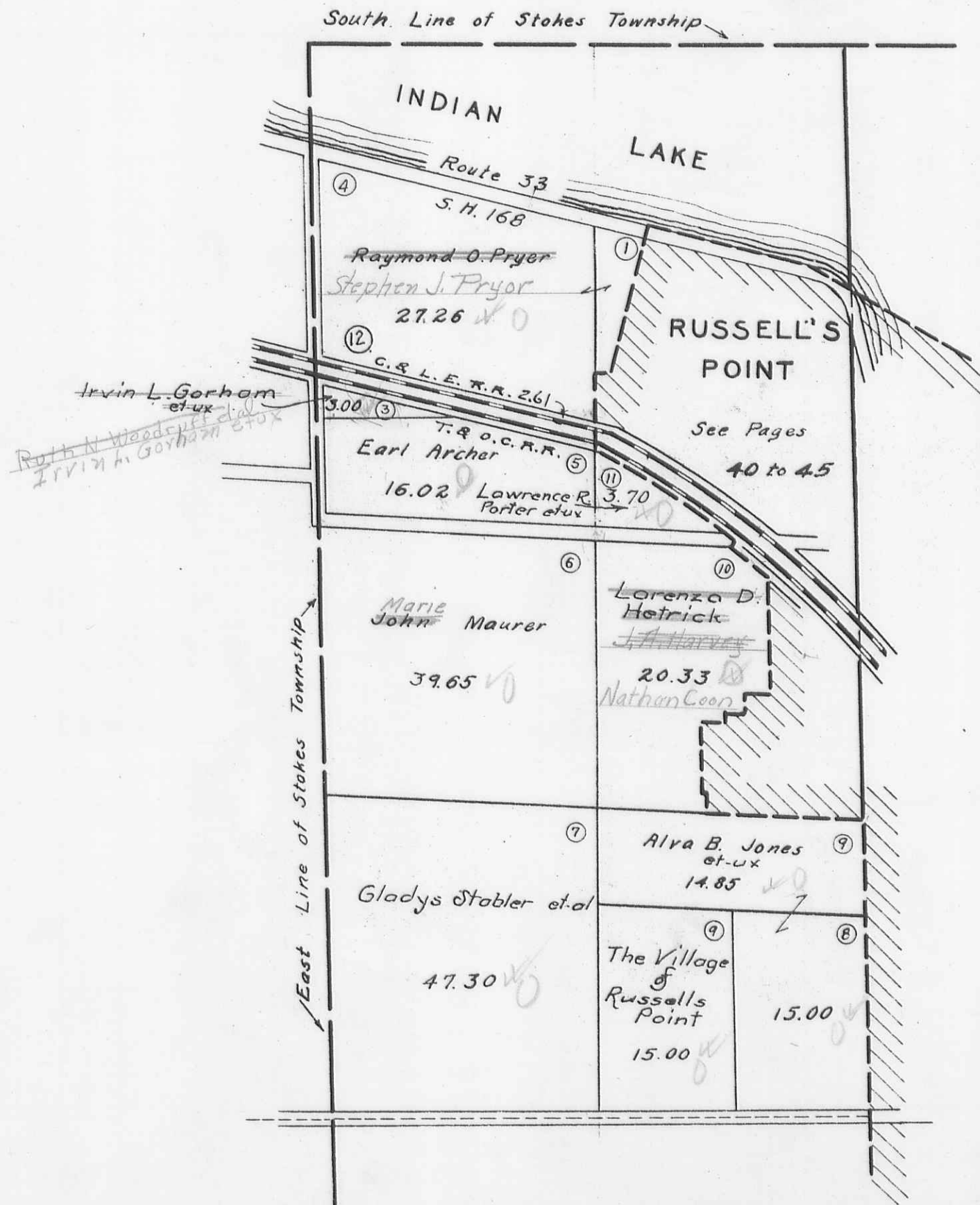
SCALE 10 CHAINS TO THE INCH





WASHINGTON TOWNSHIP  
SECTION 35 TOWN 6 S. RANGE 8 E.

SCALE 10 CHAINS TO THE INCH



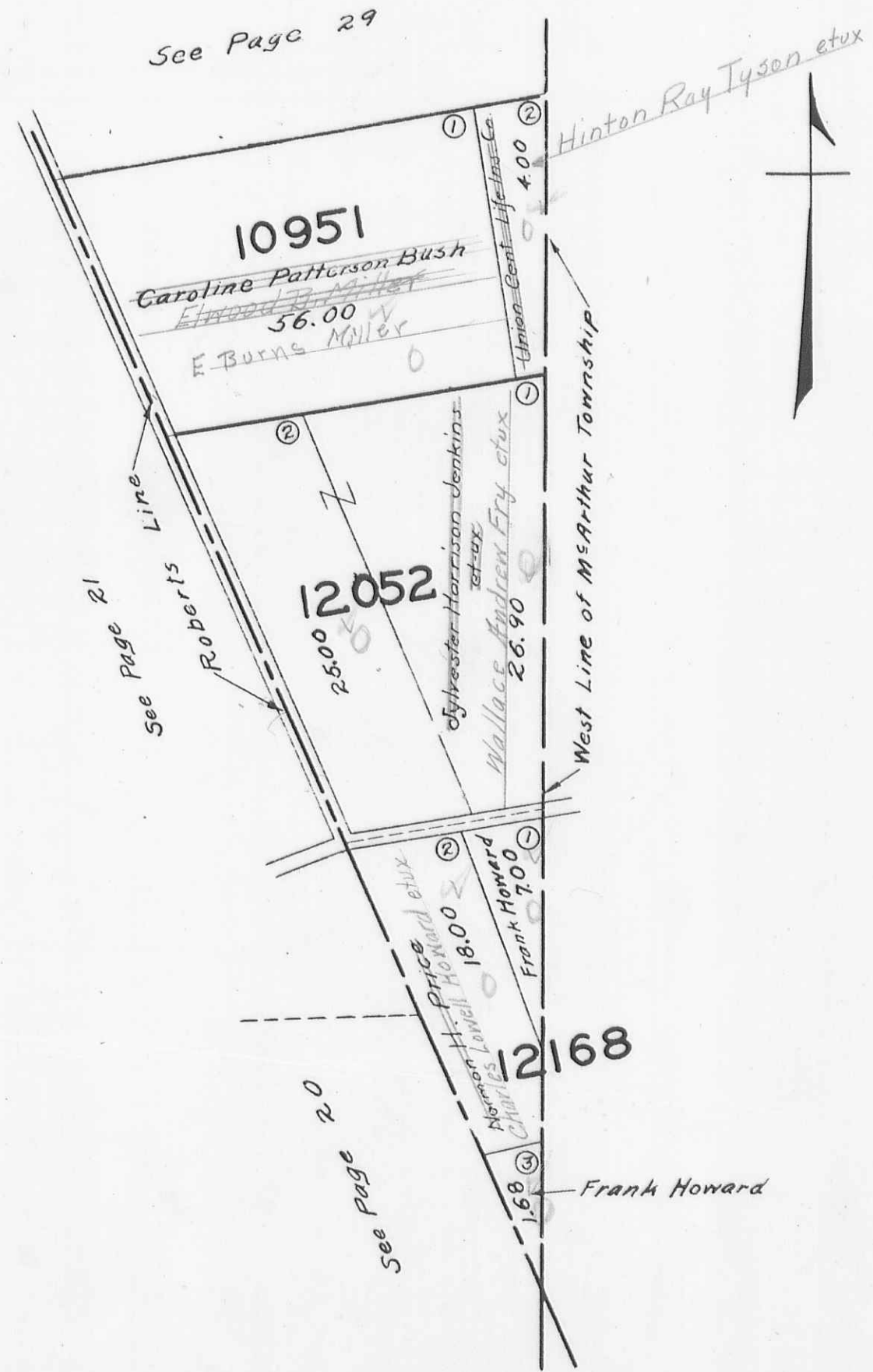
See Page 26

See Page 24

WASHINGTON TOWNSHIP  
VIRGINIA MILITARY SURVEYS

10951  
12052  
12168

SCALE 10 CHAINS TO THE INCH

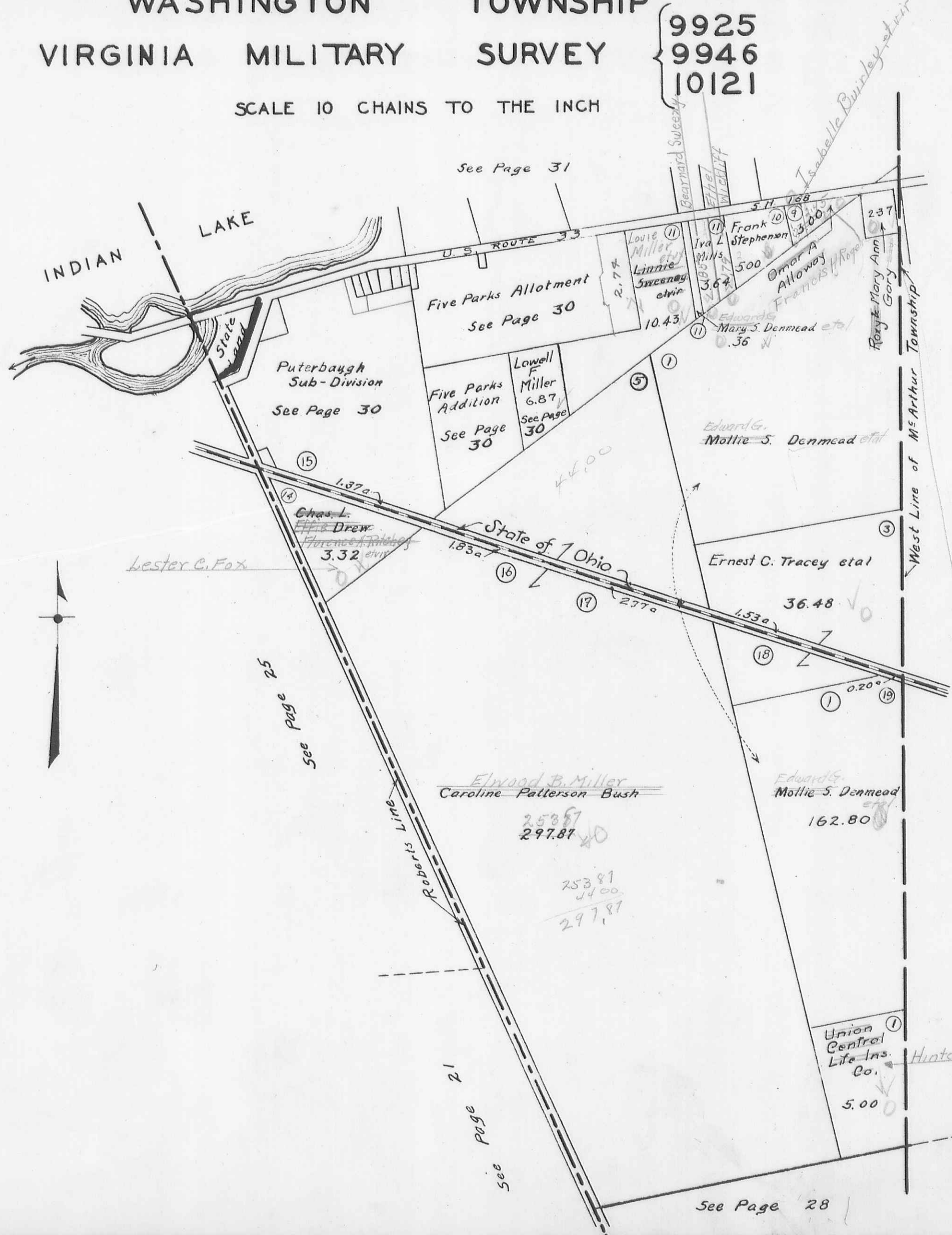




WASHINGTON TOWNSHIP  
VIRGINIA MILITARY SURVEY

9925  
9946  
10121

SCALE 10 CHAINS TO THE INCH



WASHINGTON TOWNSHIP  
 VIRGINIA MILITARY SURVEY

9925  
 9946  
 10121

FIVE PARKS ALLOTMENT LOTS 1 TO 253  
 FIVE PARKS ADDITION LOTS 254 TO 431  
 PUTERBAUGH SUB-DIVISION

SCALE 200 FEET TO THE INCH

Funks Subdivision Lot 7

See Page 31



Note: Lots #229-253 inclusive  
 Vacated and returned to land.  
 Now owned by Lewis Miller - 2.74 A.

Note: Duplicate shows  
 Bowling & Loomis Sub. II - .38 A.

See Page 25

see Page 29

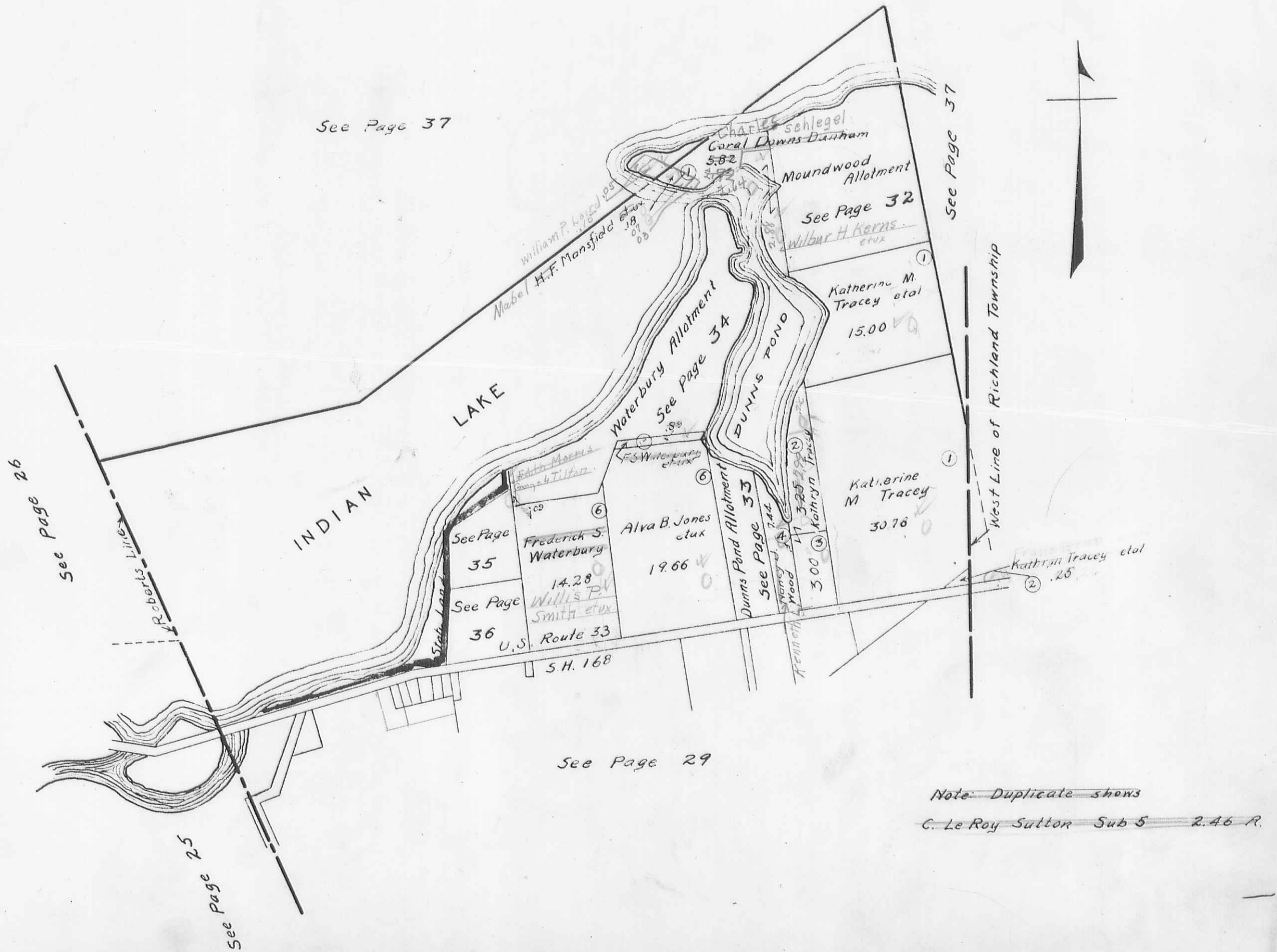


WASHINGTON TOWNSHIP  
 VIRGINIA MILITARY SURVEY

9925  
 9946  
 10121

SCALE 10 CHAINS TO THE INCH

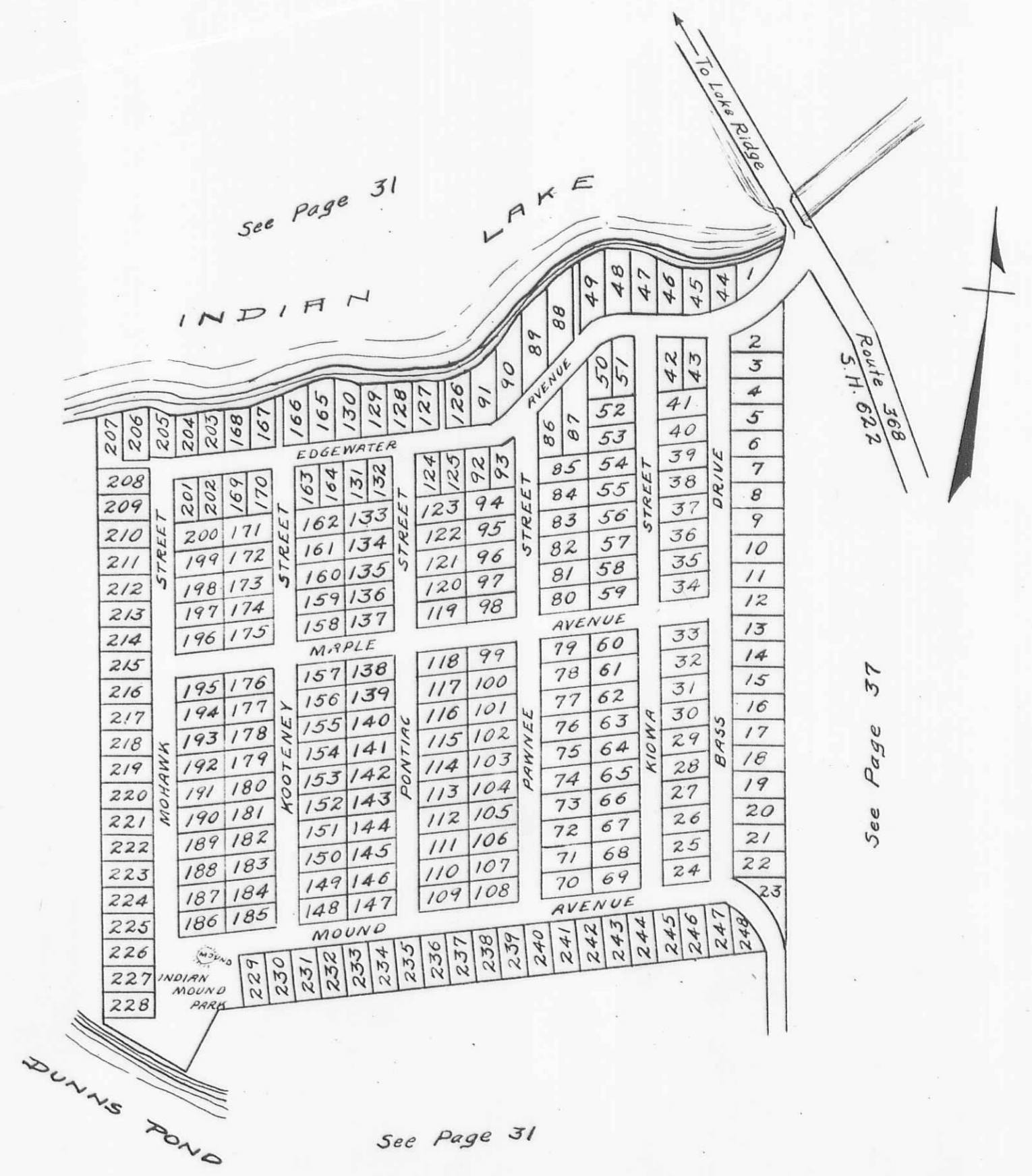
4.77



WASHINGTON TOWNSHIP  
 VIRGINIA MILITARY SURVEY

9925  
 9946  
 10121

MOUNDWOOD ALLOTMENT LOTS 1 TO 248  
 SCALE 200 FEET TO THE INCH

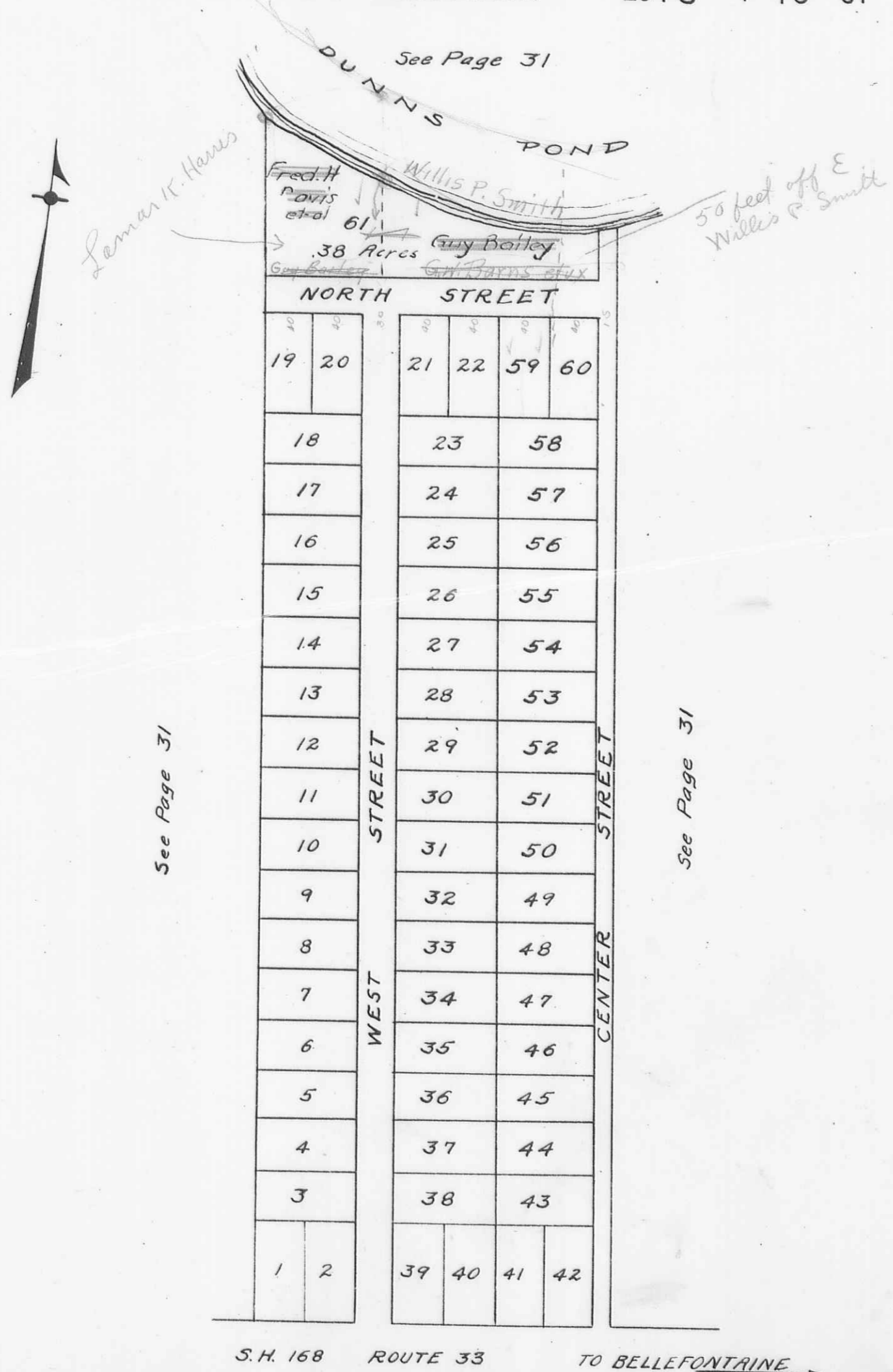




WASHINGTON TOWNSHIP  
 VIRGINIA MILITARY SURVEY

9925  
 9946  
 10121

SCALE 100 FEET TO THE INCH  
 DUNNS POND ALLOTMENT LOTS 1 TO 61



S.H. 168 ROUTE 33 TO BELLEFONTAINE

WASHINGTON TOWNSHIP  
VIRGINIA MILITARY SURVEY

9925  
9946  
10121

WATERBURY ALLOTMENT LOTS 1 TO 227  
SCALE 200 FEET TO THE INCH



WASHINGTON TOWNSHIP  
 VIRGINIA MILITARY SURVEY

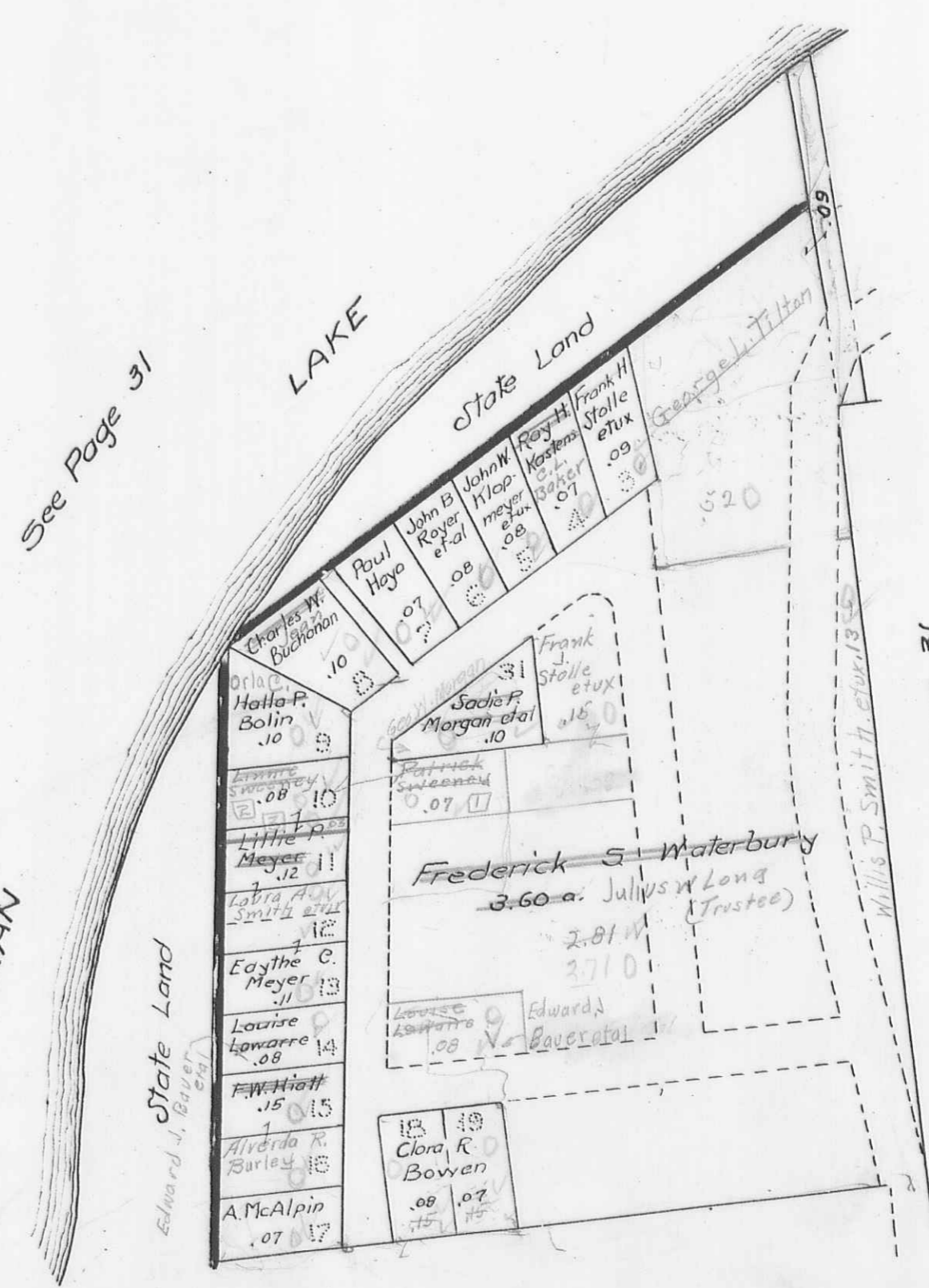
9925  
 9946  
 10121

SCALE 100 FEET TO THE INCH

PART OF WATERBURY'S UNRECORDED PLAT

See Page 31

INDIAN



See page 36

Handwritten calculations:  
 3.60  
 1.02  
 2.58



Ref. No.	Name	Sub Ac.
II	Andy Parker et ux	5
II	Rose Derringer	5
II	Rose Derringer	5
II	Rose Derringer	5

See page 31

WASHINGTON TOWNSHIP  
VIRGINIA MILITARY SURVEY

9925  
9946  
10121

SCALE 100 FEET TO THE INCH

DETAIL OF WIESNER LAND

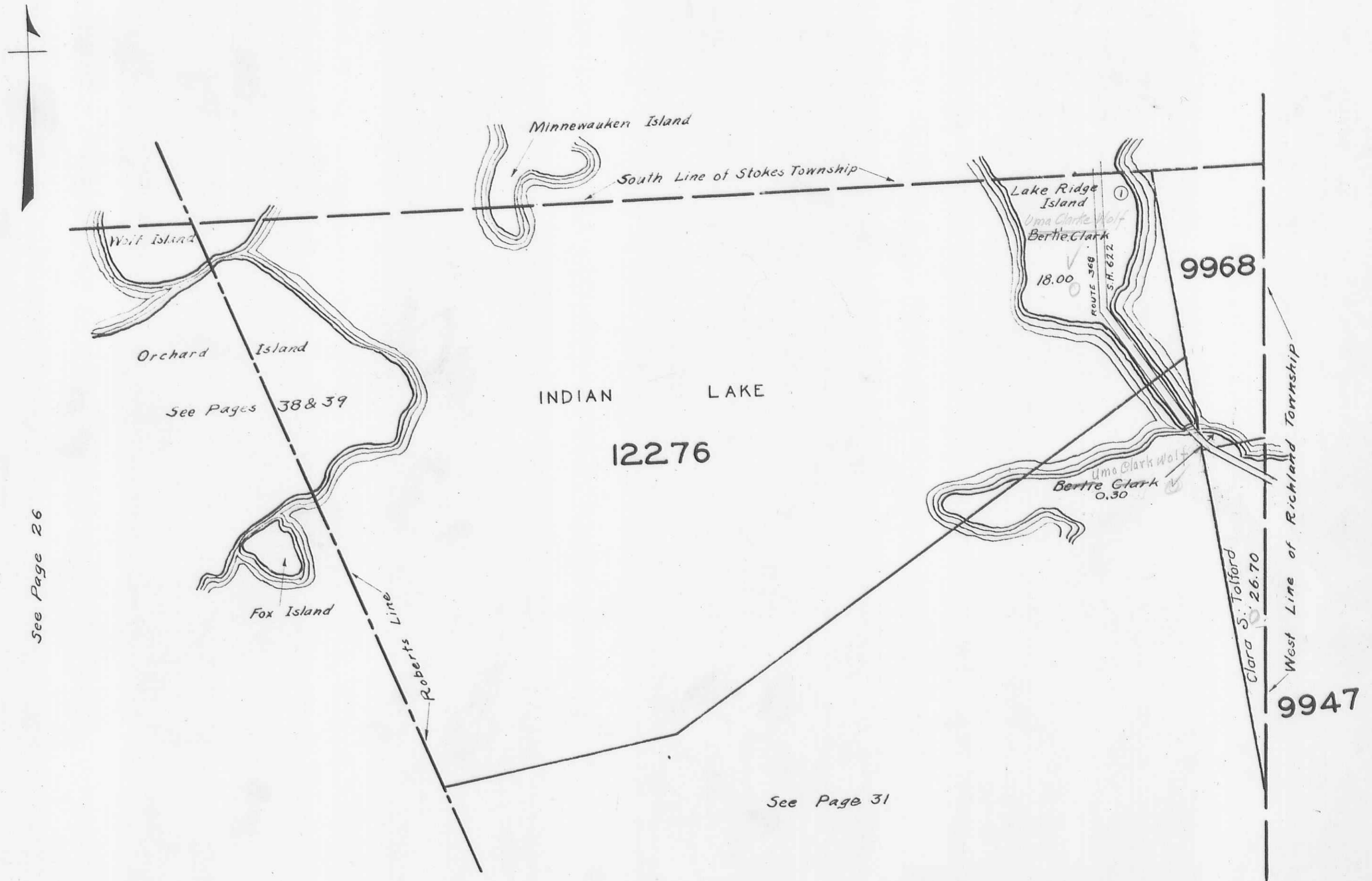




WASHINGTON TOWNSHIP  
VIRGINIA MILITARY SURVEYS

9947  
9968  
12276

SCALE 10 CHAINS TO THE INCH

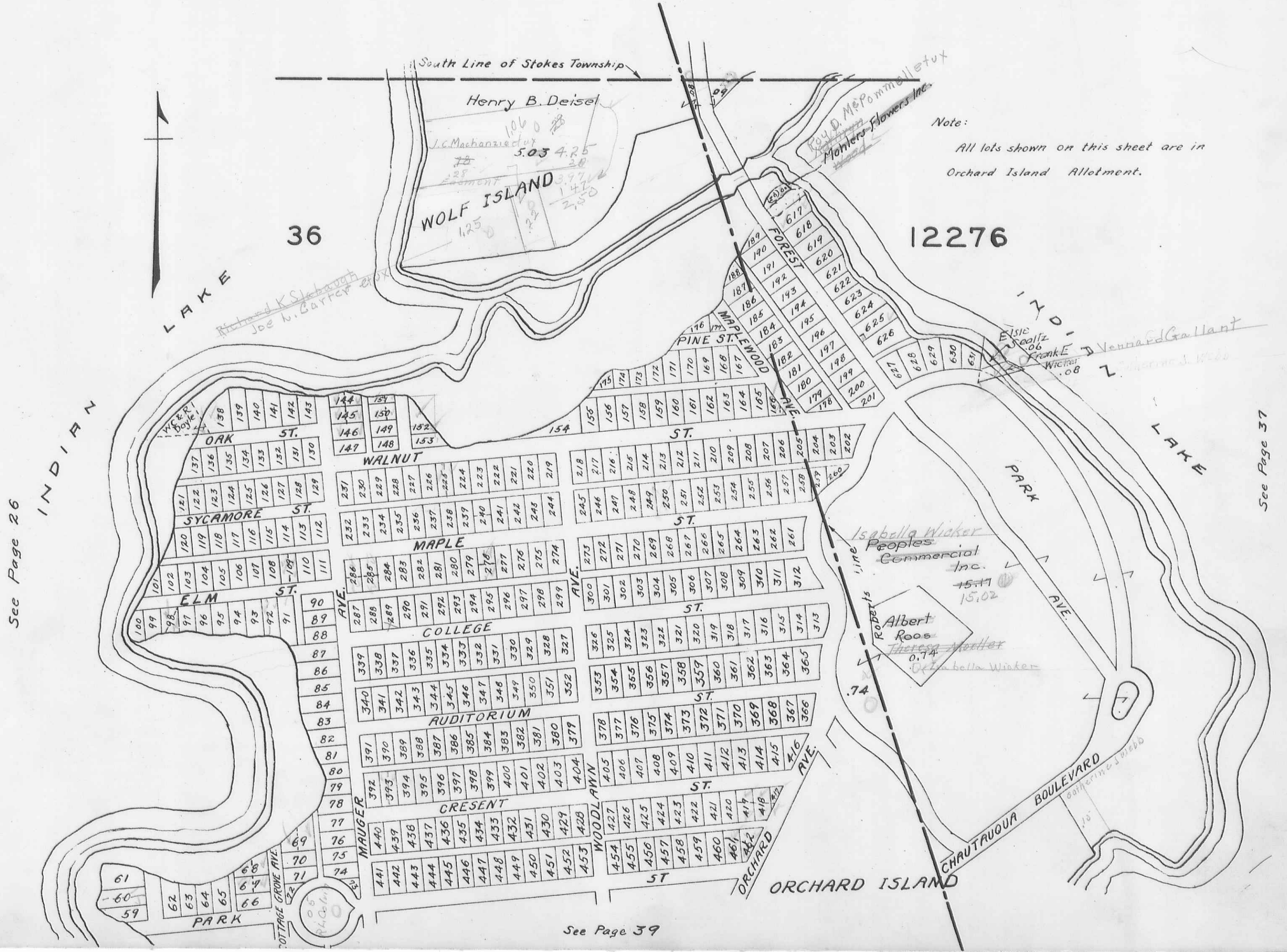


See Page 26

See Page 31

SECTION 36 TOWN 6 S. RANGE 8 E.  
VIRGINIA MILITARY SURVEY 12276

SCALE 200 FEET TO THE INCH



See Page 26

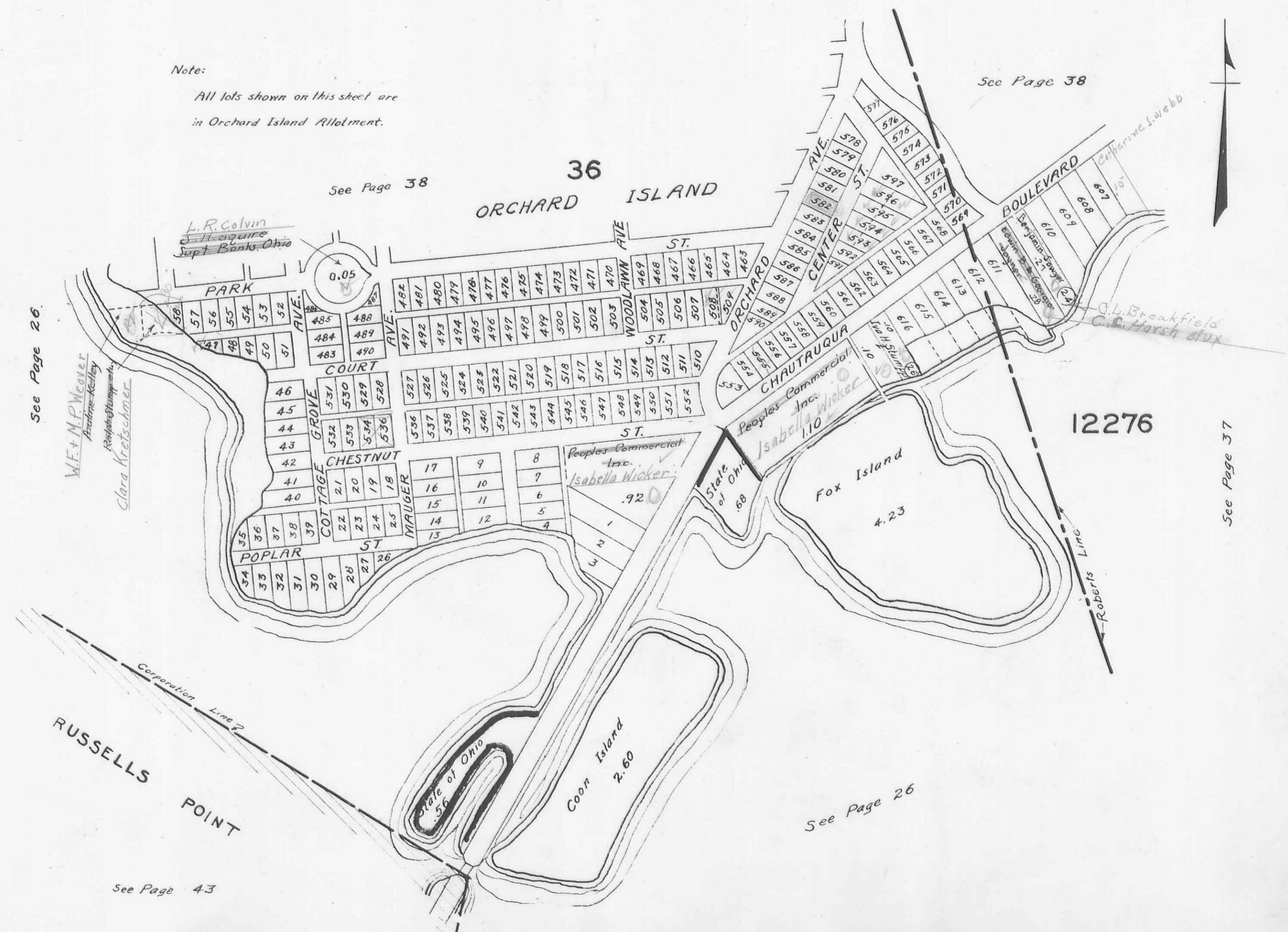
See Page 37

See Page 39



SECTION 36 TOWN 6 S. RANGE 8 E.  
VIRGINIA MILITARY SURVEY 12276  
SCALE 200 FEET TO THE INCH

Note:  
All lots shown on this sheet are  
in Orchard Island Allotment.



See Page 26

See Page 38

See Page 38

See Page 37

See Page 26

See Page 43

# WASHINGTON TOWNSHIP

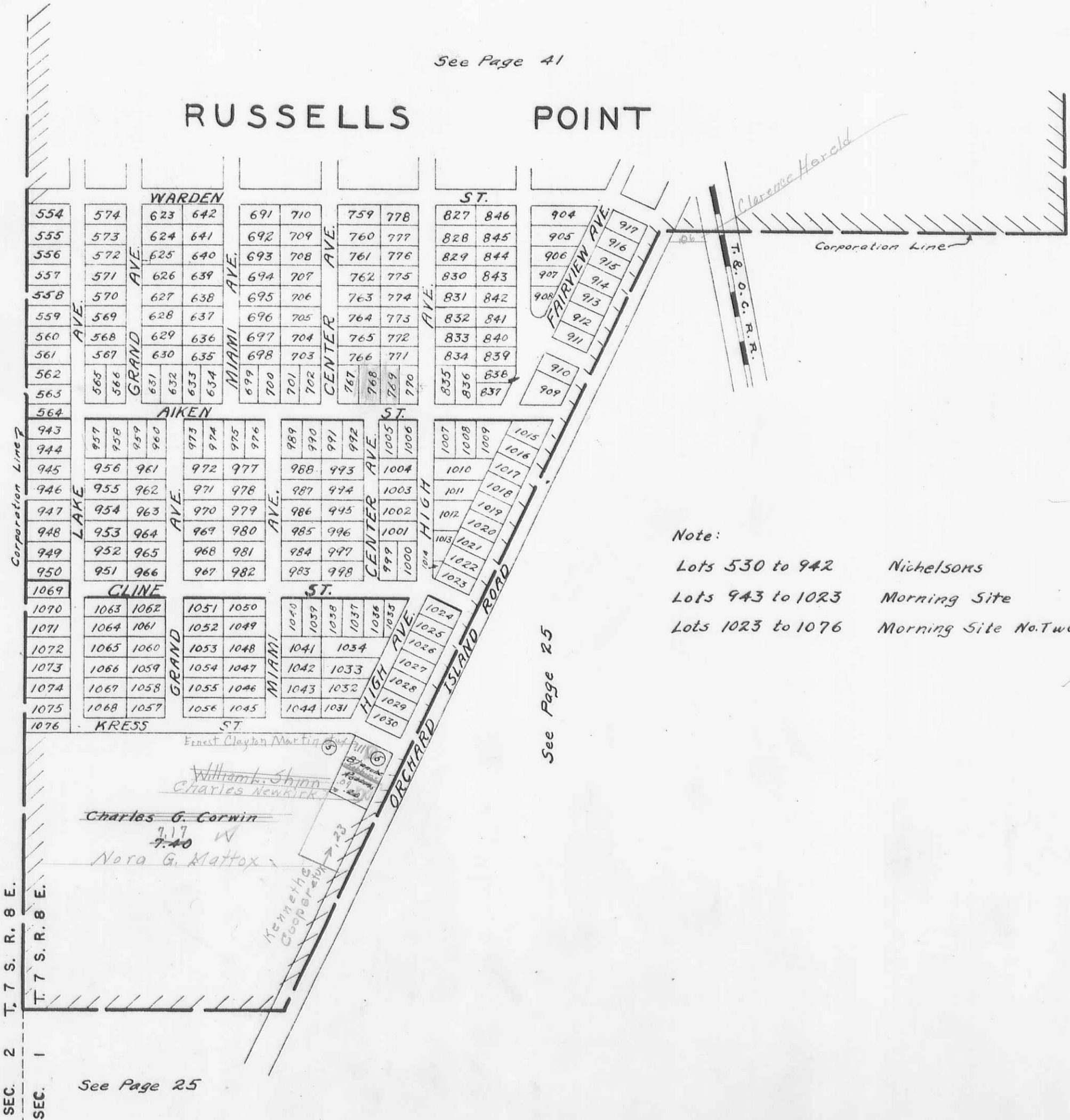
## SECTION 1 TOWN 7 S. RANGE 8 E.

SCALE 200 FEET TO THE INCH



See Page 41

### RUSSELLS POINT



Note:

- Lots 530 to 942      Nichelsons
- Lots 943 to 1023      Morning Site
- Lots 1023 to 1076      Morning Site No. Two

See Page 24

See Page 25

See Page 25

SEC. 2 T. 7 S. R. 8 E.  
SEC. 1

Ernest Clayton Martin  
William Shinn  
Charles Newkirk  
Charles G. Corwin  
Nora G. Mattox



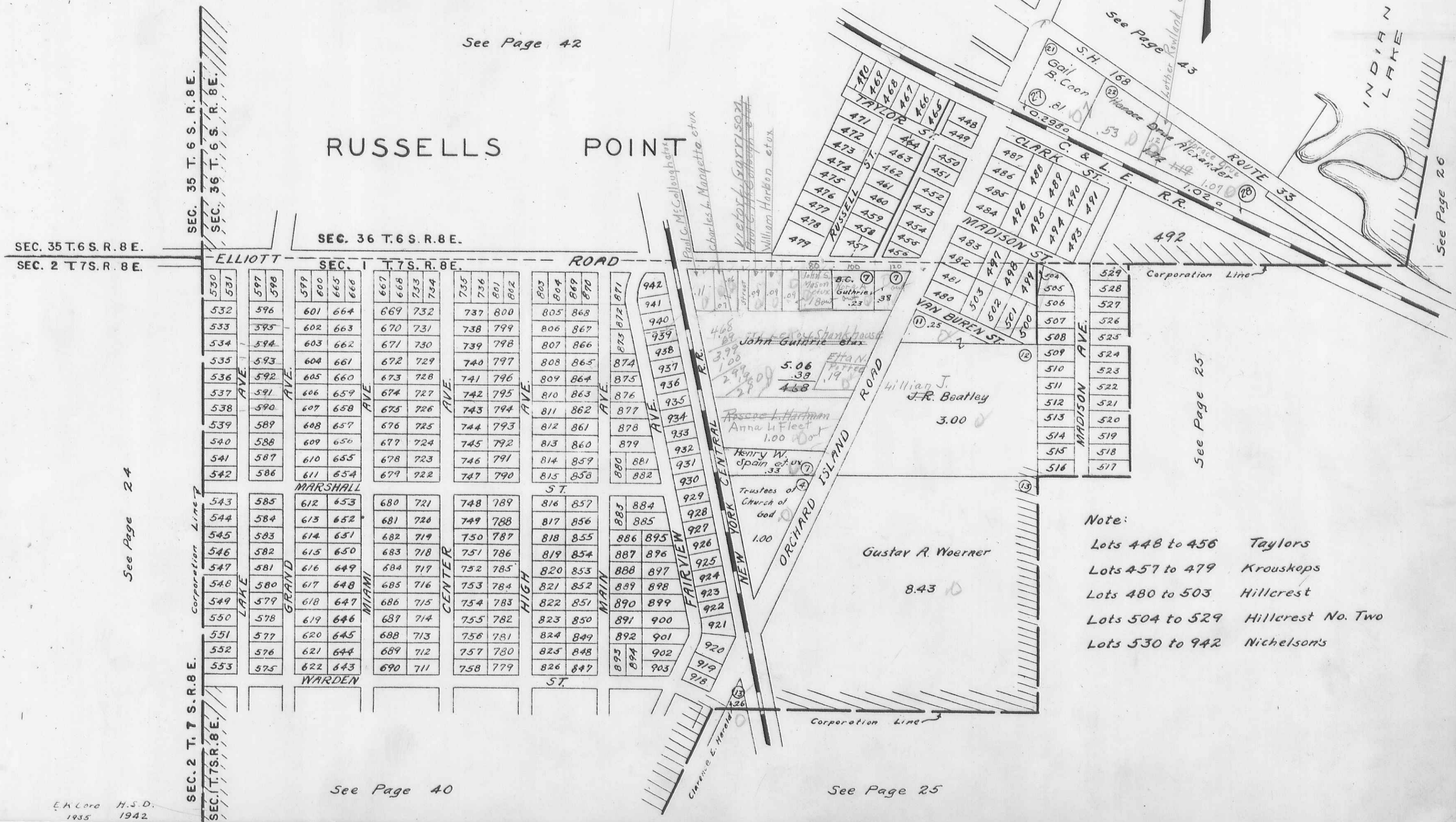
**WASHINGTON TOWNSHIP**  
**SECTION 36 TOWN 6 S. RANGE 8 E.**  
**SECTION 1 TOWN 7 S. RANGE 8 E.**

SCALE 200 FEET TO THE INCH



See Page 42

**RUSSELLS POINT**



SEC. 35 T. 6 S. R. 8 E.  
SEC. 36 T. 6 S. R. 8 E.

SEC. 35 T. 6 S. R. 8 E.  
SEC. 2 T. 7 S. R. 8 E.

SEC. 36 T. 6 S. R. 8 E.  
SEC. 1 T. 7 S. R. 8 E.

See Page 24

Corporation Line

SEC. 2 T. 7 S. R. 8 E.  
SEC. 1 T. 7 S. R. 8 E.

See Page 40

See Page 25

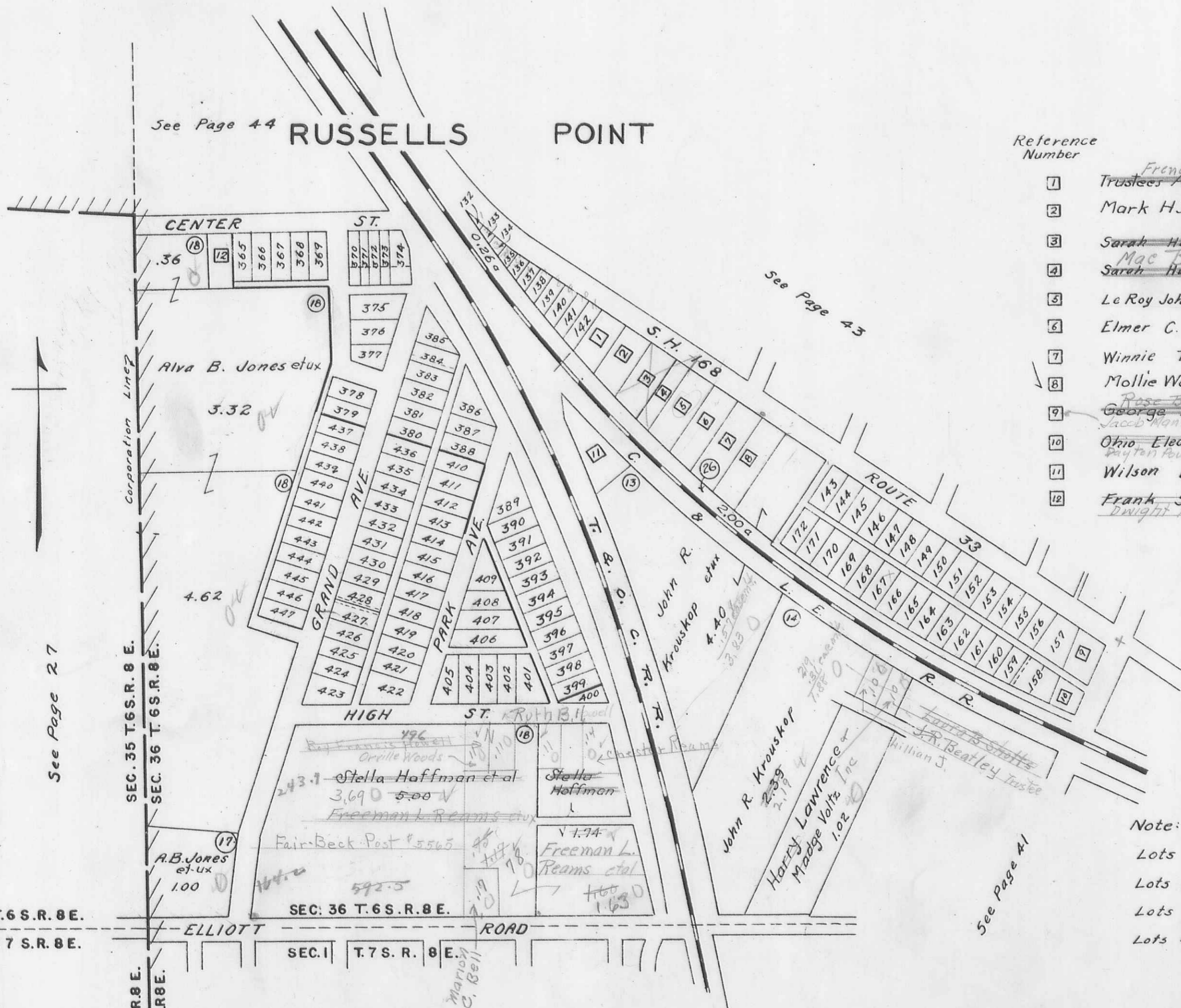
See Page 26

- Note:**
- Lots 448 to 456 Taylors
  - Lots 457 to 479 Krouskops
  - Lots 480 to 503 Hillcrest
  - Lots 504 to 529 Hillcrest No. Two
  - Lots 530 to 942 Nichelsons



WASHINGTON TOWNSHIP  
SECTION 36 TOWN 6 S. RANGE 8 E.

SCALE 200 FEET TO THE INCH



Reference Number	Name	Sub	Acres
1	French L. Wilgus Trustees Am. Legion Post 413	3	.22
2	Mark H. Kotler	4	.07
3	Sarah Hutchins	5	.26
4	Mac Barr Sarah Hutchins	6	.14
5	Le Roy Johnson et ux	7	.26
6	Elmer C. Katzmeier	8	.28
7	Winnie Tail	9	.28
8	Mollie Woerner Wertz	10	.26
9	Rose B. Deringer et al George E. Gross Jacob Manz Andy Pachter et ux	11	.18
10	Ohio Electric Power Co. Dayton Power & Light Co.		.11
11	Wilson Brehm	12	.33
12	Frank S. Hoyer Dwight Knowlton	18	.12

Note:  
Lots 132 to 142 Bay View  
Lots 143 to 172 Camp Russell  
Lots 365 to 399 Spring Grove Allotment  
Lots 400 to 447 Spring Grove Addition

SEC. 2 T. 7 S. R. 8 E.  
SEC. 1 T. 7 S. R. 8 E.

SEC. 35 T. 6 S. R. 8 E.  
SEC. 36 T. 6 S. R. 8 E.

See Page 27

See Page 44

See Page 43

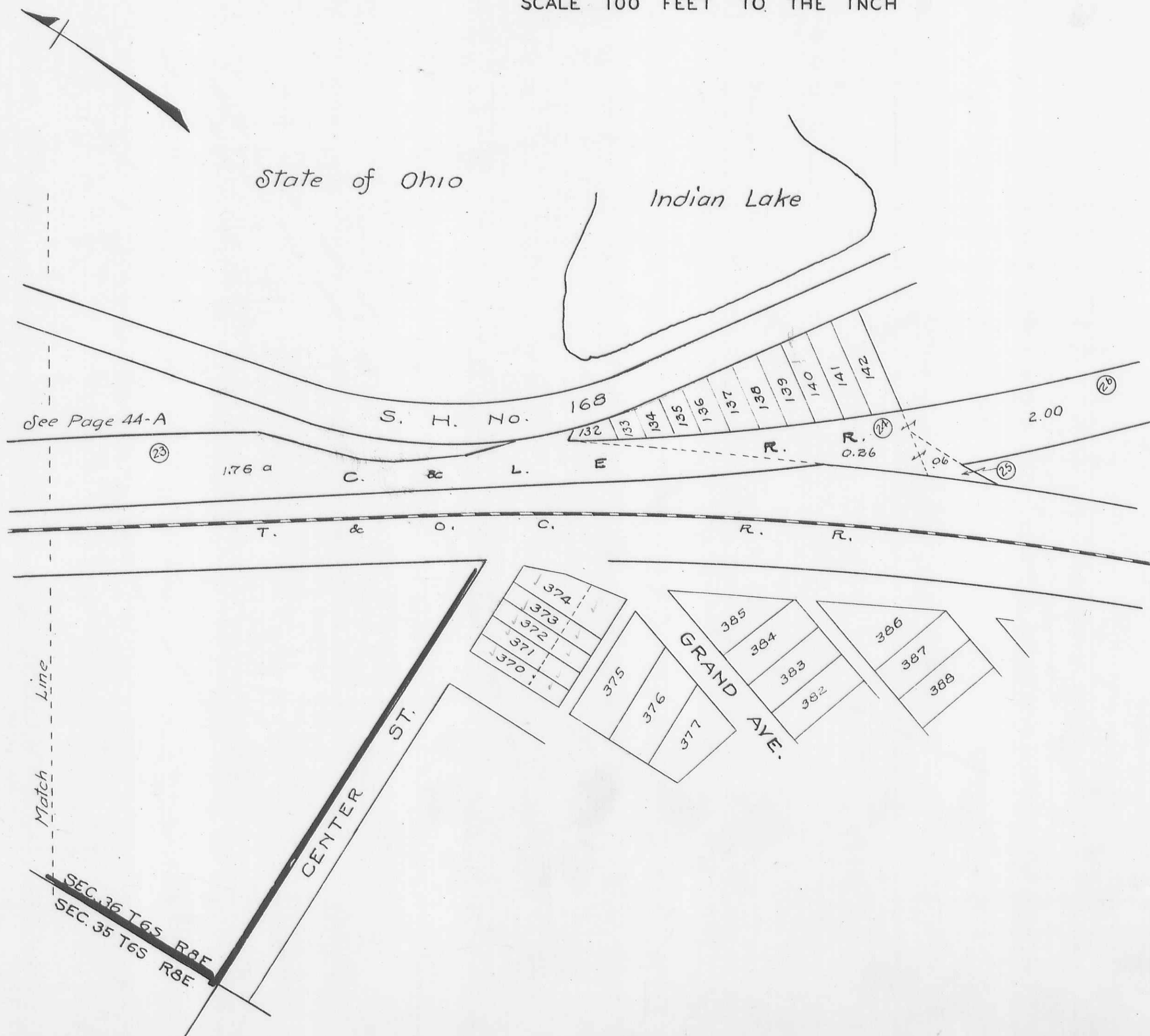
See Page 41

See Page 41

WASHINGTON TOWNSHIP  
SECTION 36 TOWN 6 S RANGE 8 E

RUSSELLS POINT

SCALE 100 FEET TO THE INCH



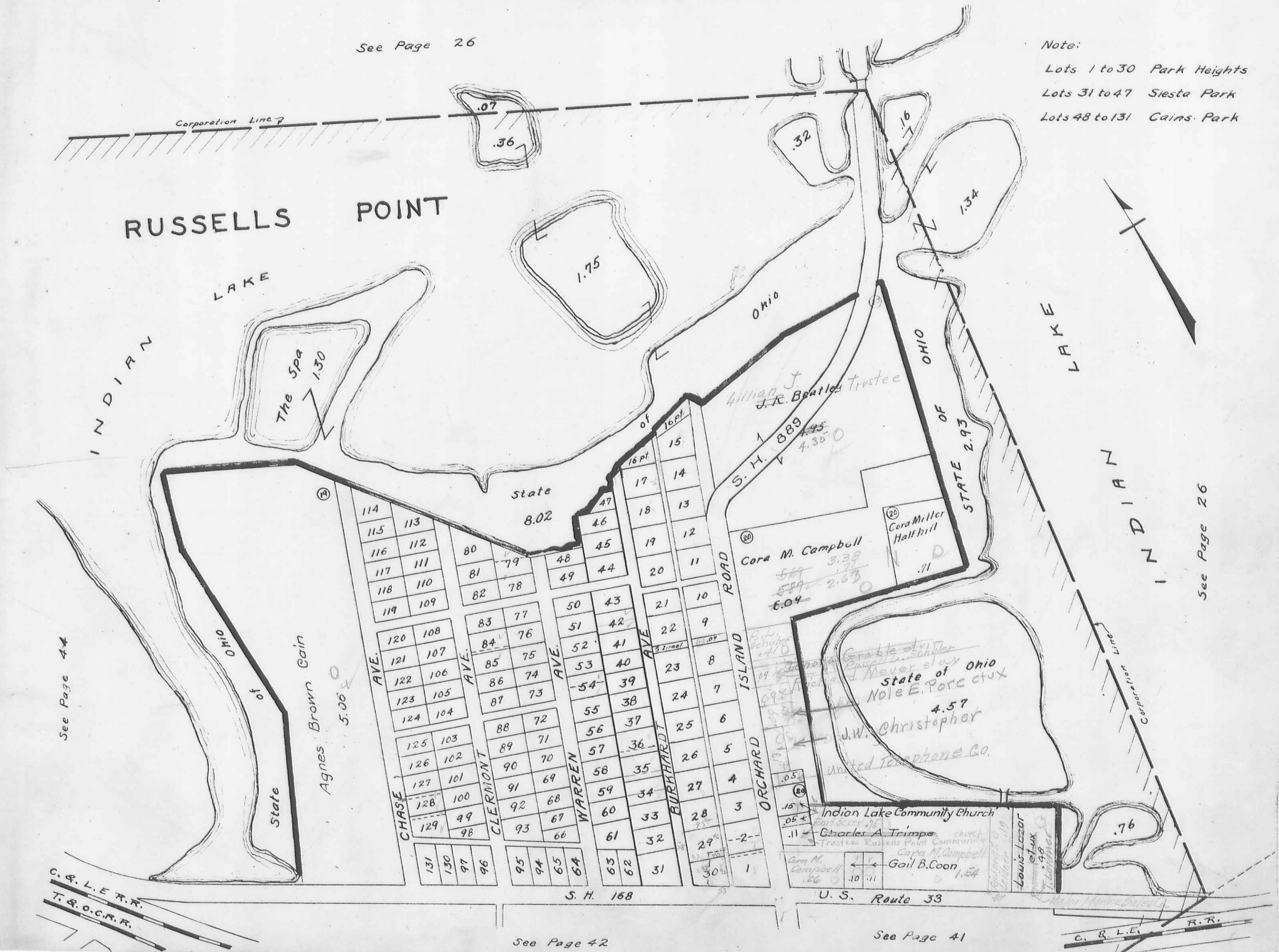


WASHINGTON TOWNSHIP  
SECTION 36 TOWN 6 S. RANGE 8 E.

SCALE 200 FEET TO THE INCH

See Page 26

Note:  
Lots 1 to 30 Park Heights  
Lots 31 to 47 Siesta Park  
Lots 48 to 131 Cains Park



See Page 44

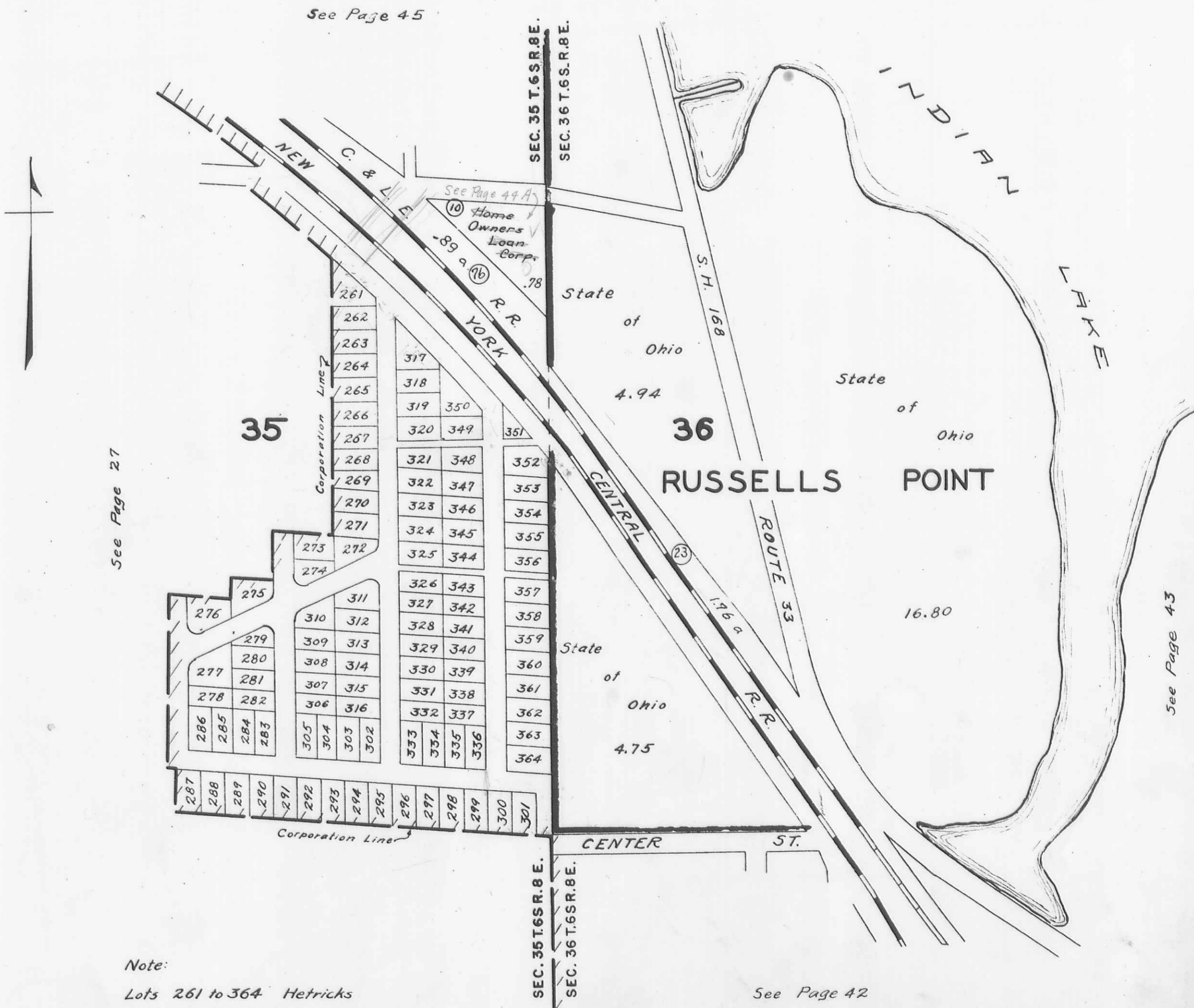
See Page 26



WASHINGTON TOWNSHIP

SECTION 35 TOWN 6 S. RANGE 8 E.  
 SECTION 36 TOWN 6 S. RANGE 8 E.

SCALE 200 FEET TO THE INCH

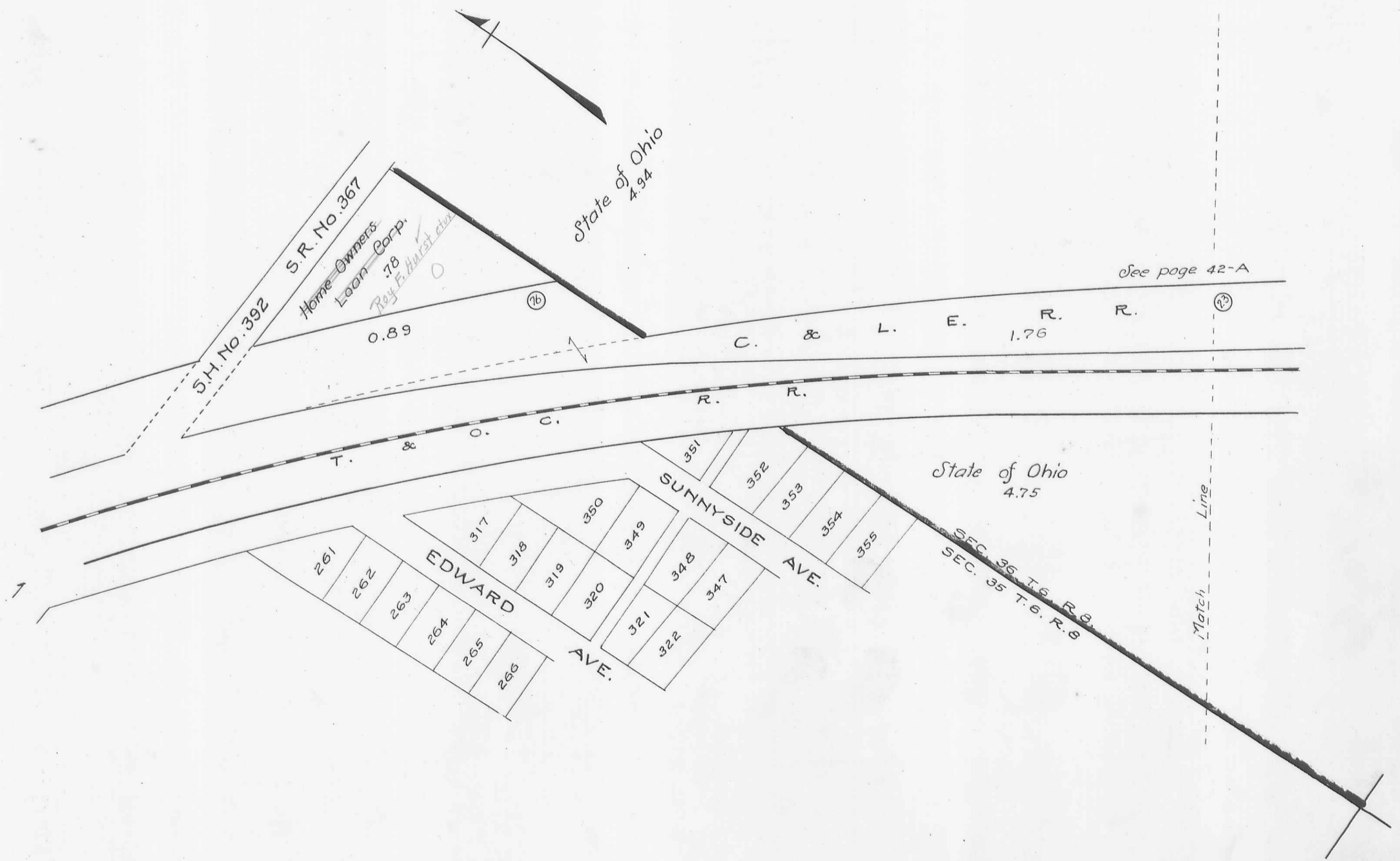


Note:  
 Lots 261 to 364 Hetricks

See Page 42

WASHINGTON TOWNSHIP  
SECTION 35 TOWN 6 S RANGE 8 E  
RUSSELLS POINT

SCALE 100 FEET TO THE INCH

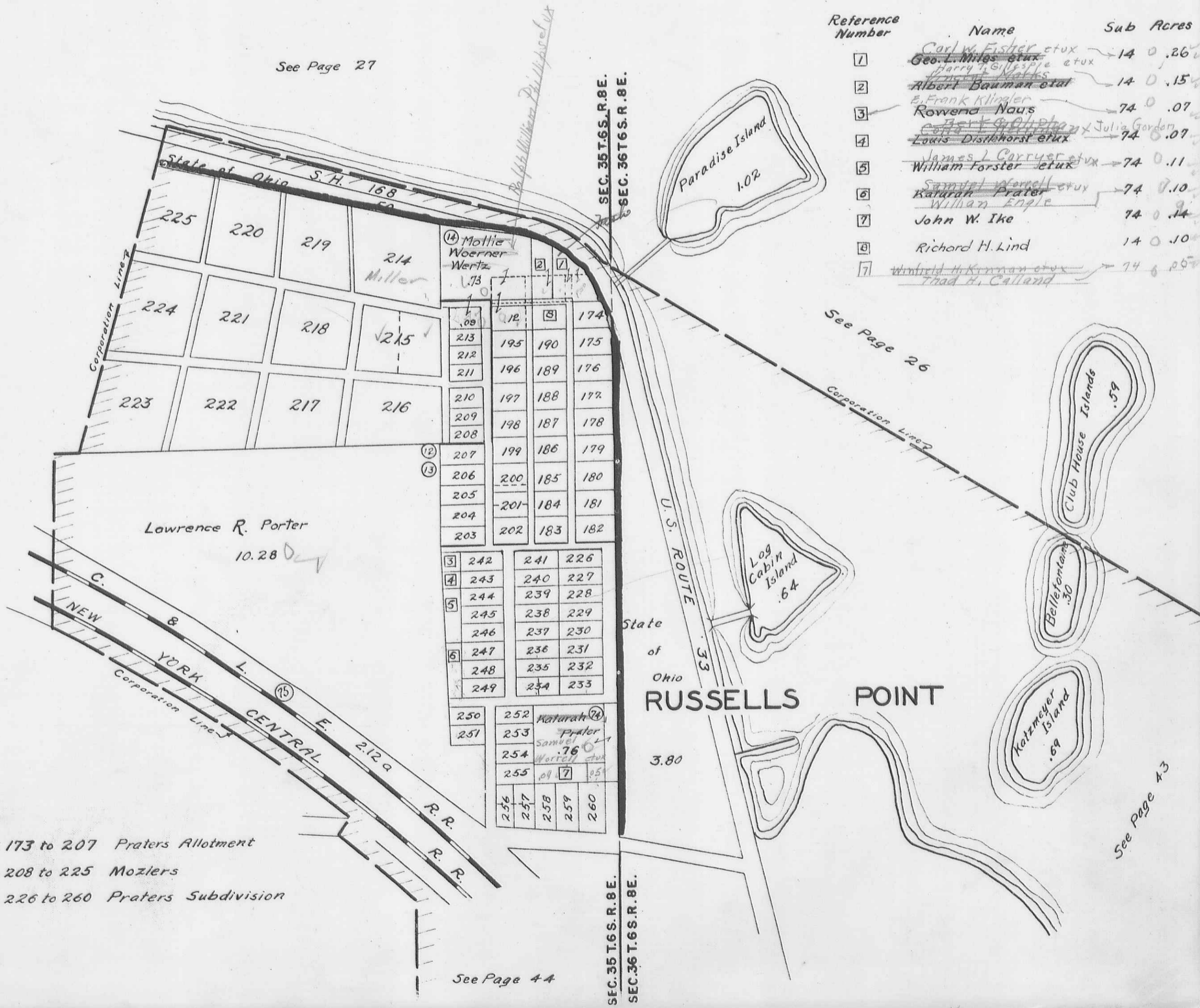


# WASHINGTON TOWNSHIP

## SECTION 35 TOWN 6 S. RANGE 8 E.

15

SCALE 200 FEET TO THE INCH



Reference Number	Name	Sub Acres
1	<del>Carl W. Fister et ux</del> <del>Geo. L. Miles et ux</del>	14 0 .26
2	<del>Harry &amp; Sylvia</del> <del>Albert Bauman et ux</del>	14 0 .15
3	<del>E. Frank Klingler</del> <del>Rowena Naus</del>	74 0 .07
4	<del>John &amp; Julia Gordon</del> <del>Louis Disthorst et ux</del>	74 0 .07
5	<del>James L. Carryer et ux</del> <del>William Forster et ux</del>	74 0 .11
6	<del>Samuel Forster et ux</del> <del>Kathryn Prater</del> <del>William Engle</del>	74 0 .10
7	John W. Ike	74 0 .14
8	Richard H. Lind	14 0 .10
9	<del>Winfield H. Kinnon et ux</del> <del>Thad H. Calland</del>	74 0 .05

See Page 27

See Page 26

See Page 43

Note:  
 Lots 173 to 207 Praters Allotment  
 Lots 208 to 225 Mozlers  
 Lots 226 to 260 Praters Subdivision

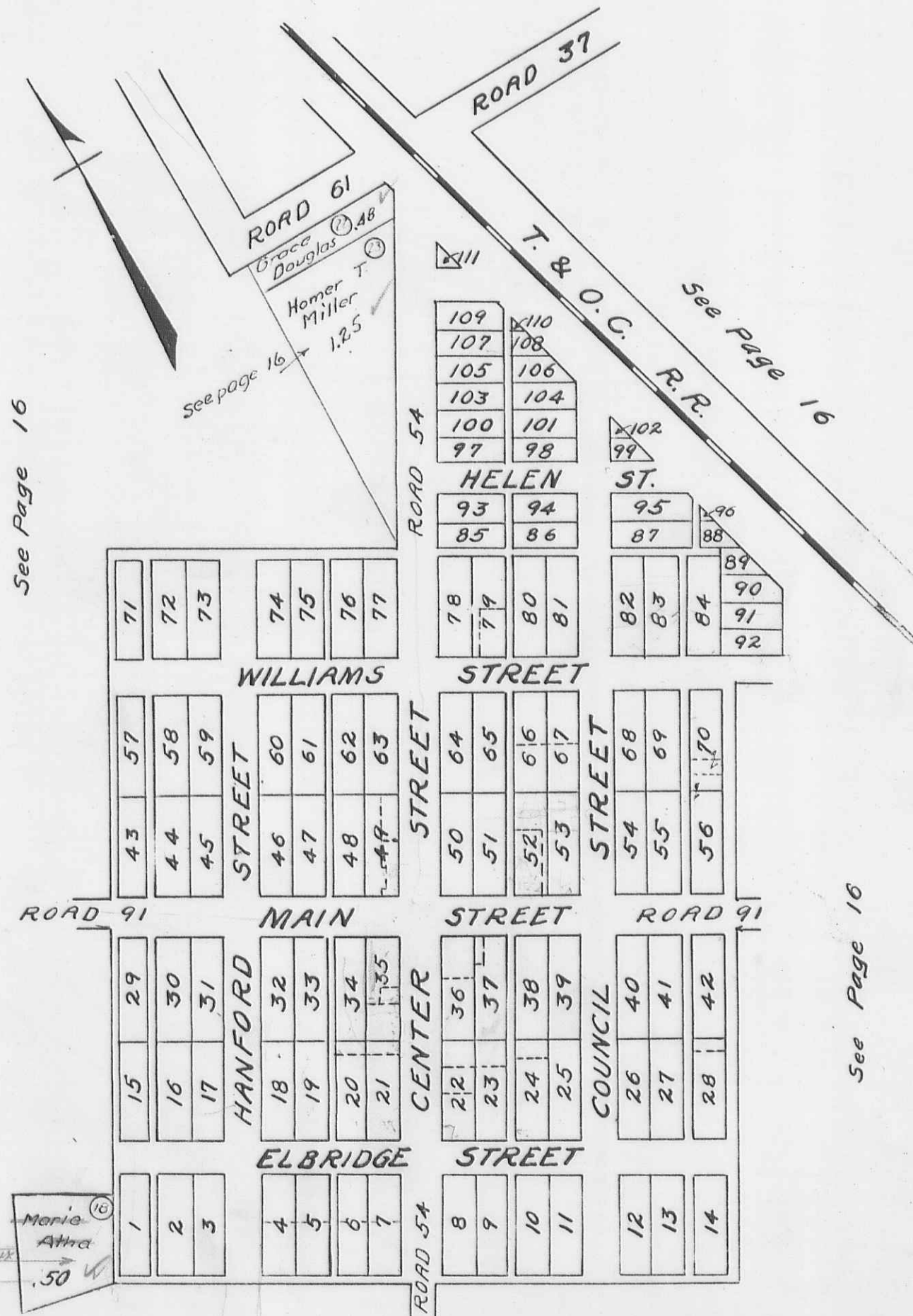
See Page 44



WASHINGTON TOWNSHIP  
SECTION 24 TOWN 7 S. RANGE 8 E.

LEWISTOWN

SCALE 200 FEET TO THE INCH



See Page 16

See Page 16

See Page 16