

**MIAMI**

**TOWNSHIP**

**1951**

# MIAMI TOWNSHIP

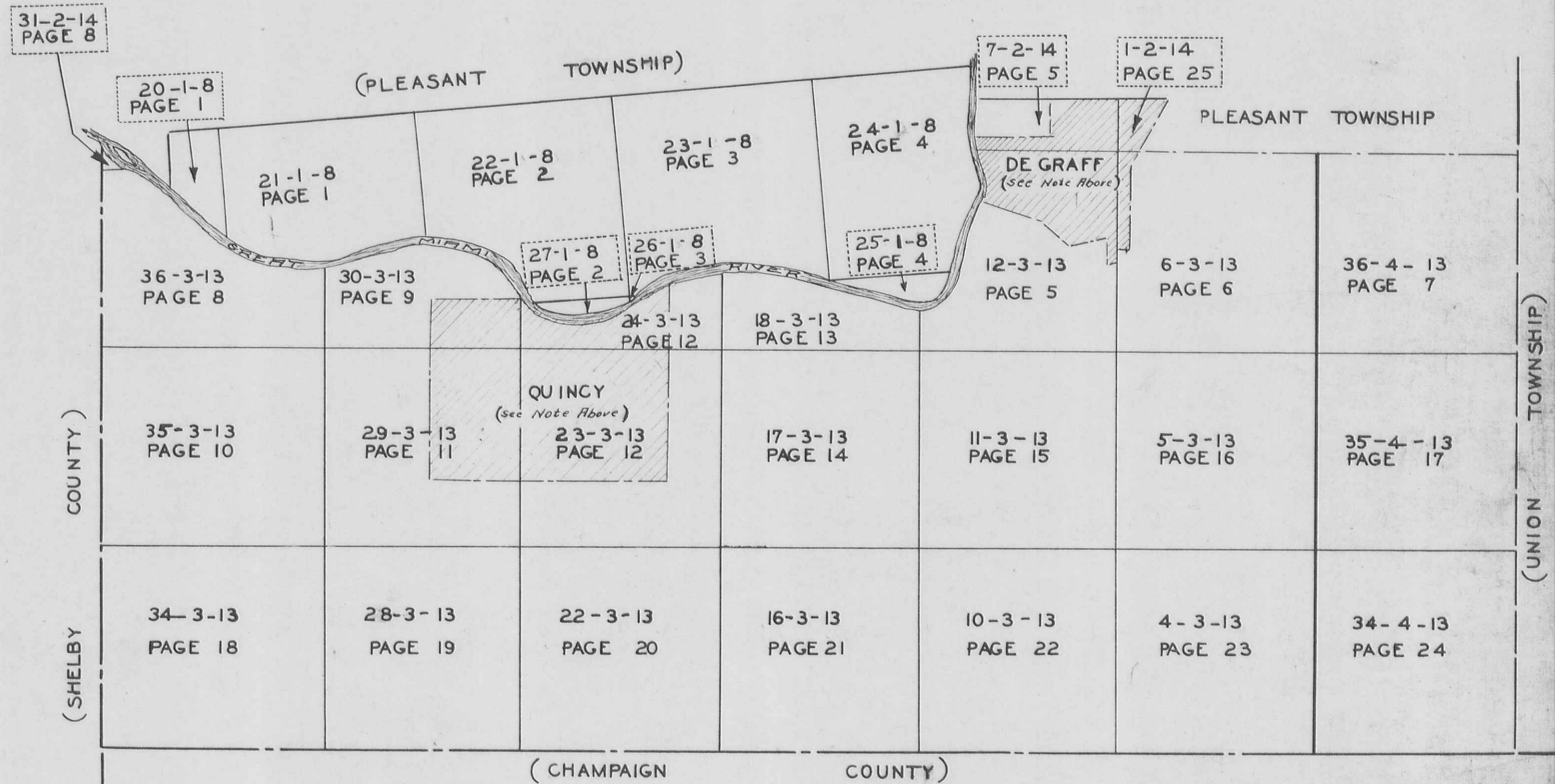
## INDEX MAP

ORDER OF NUMBERS SECTION - TOWN - RANGE

CORRECTED TO Jan. 1, 1955  
*Jan. 1, 1956*  
*Jan. 1 - 1957* <sup>TR</sup>  
Jan. 1 - 1958

FOR QUINCY  
SEE PAGES  
30-31-32 - 33-34-35

FOR DEGRAFF  
SEE PAGES  
25 -26-27 -28-29

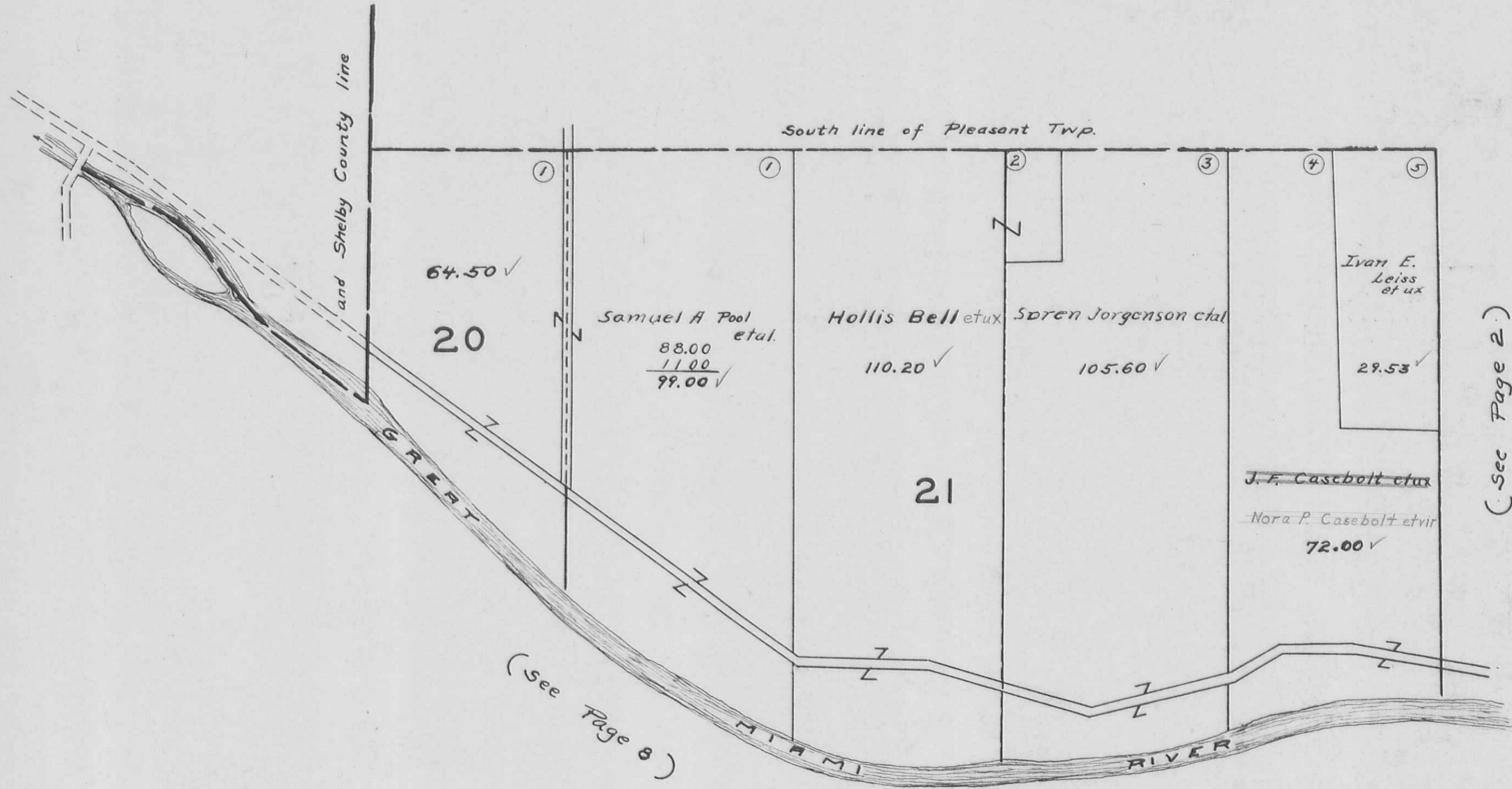


Drawn By  
W. H. Wright  
1933

FW  
1932  
G. H. W.  
1933

SECTION 20 TOWN 1 RANGE 8  
SECTION 21 TOWN 1 RANGE 8

SCALE 10 CHAINS TO THE INCH



(See Page 8)

(See Page 9)

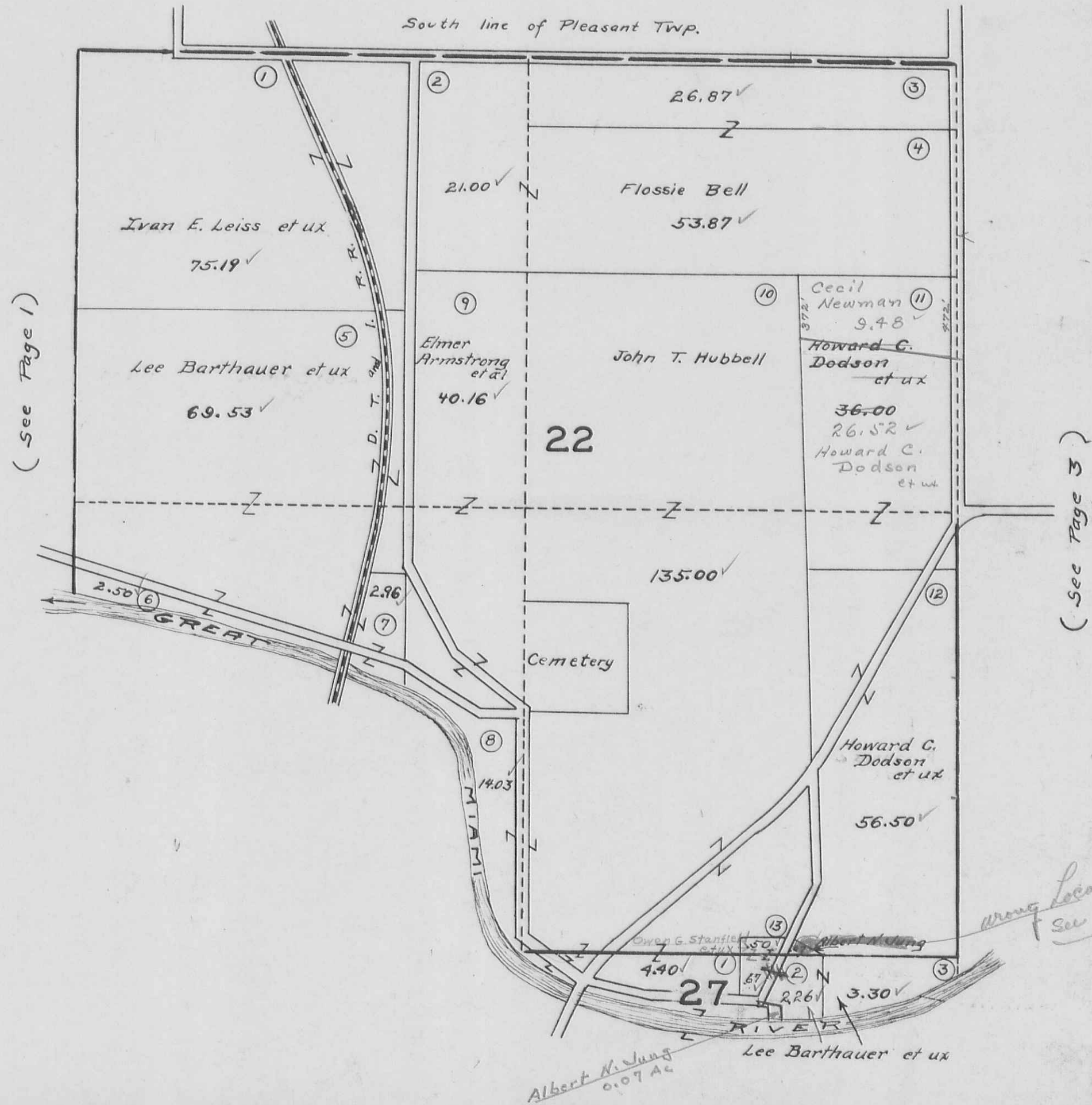
(See Page 2)

MIAMI TOWNSHIP

SECTION 22 TOWN 1 RANGE 8

SECTION 27 TOWN 1 RANGE 8

SCALE 10 CHAINS TO THE INCH



SECTION 23

TOWN 1

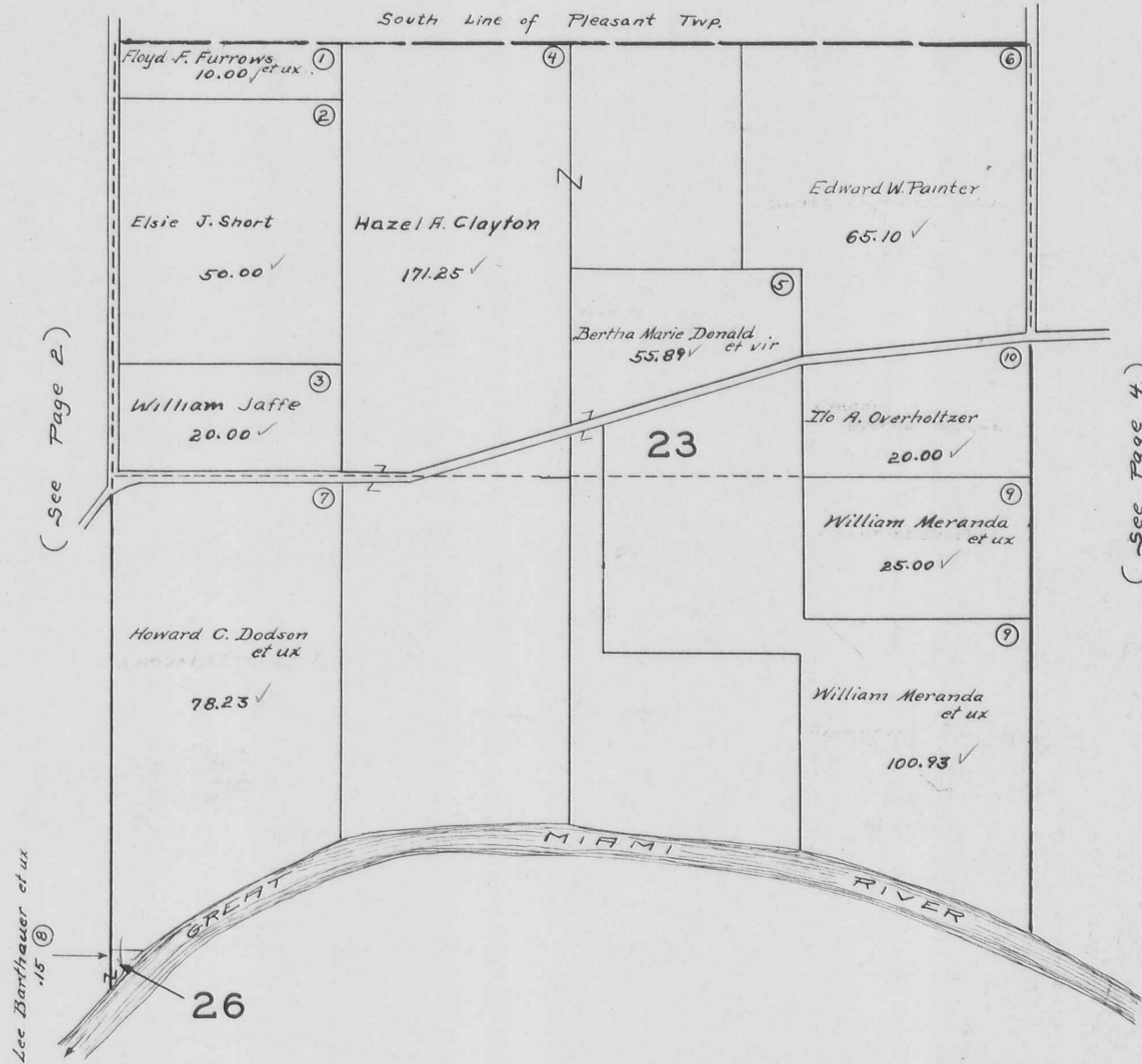
RANGE 8

SECTION 26

TOWN 1

RANGE 8

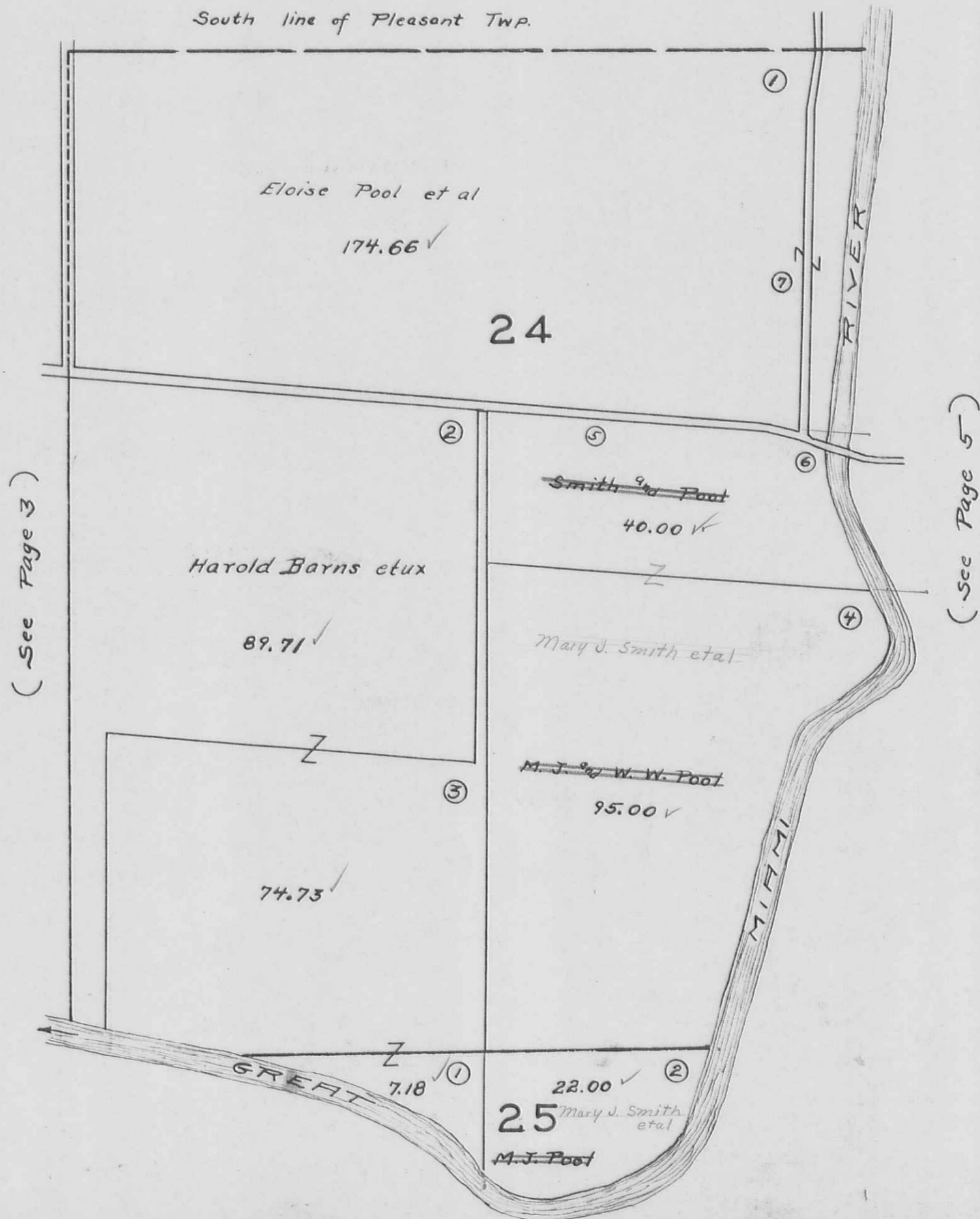
SCALE 10 CHAINS TO THE INCH



SECTION 24 TOWN 1 RANGE 8

SECTION 25 TOWN 1 RANGE 8

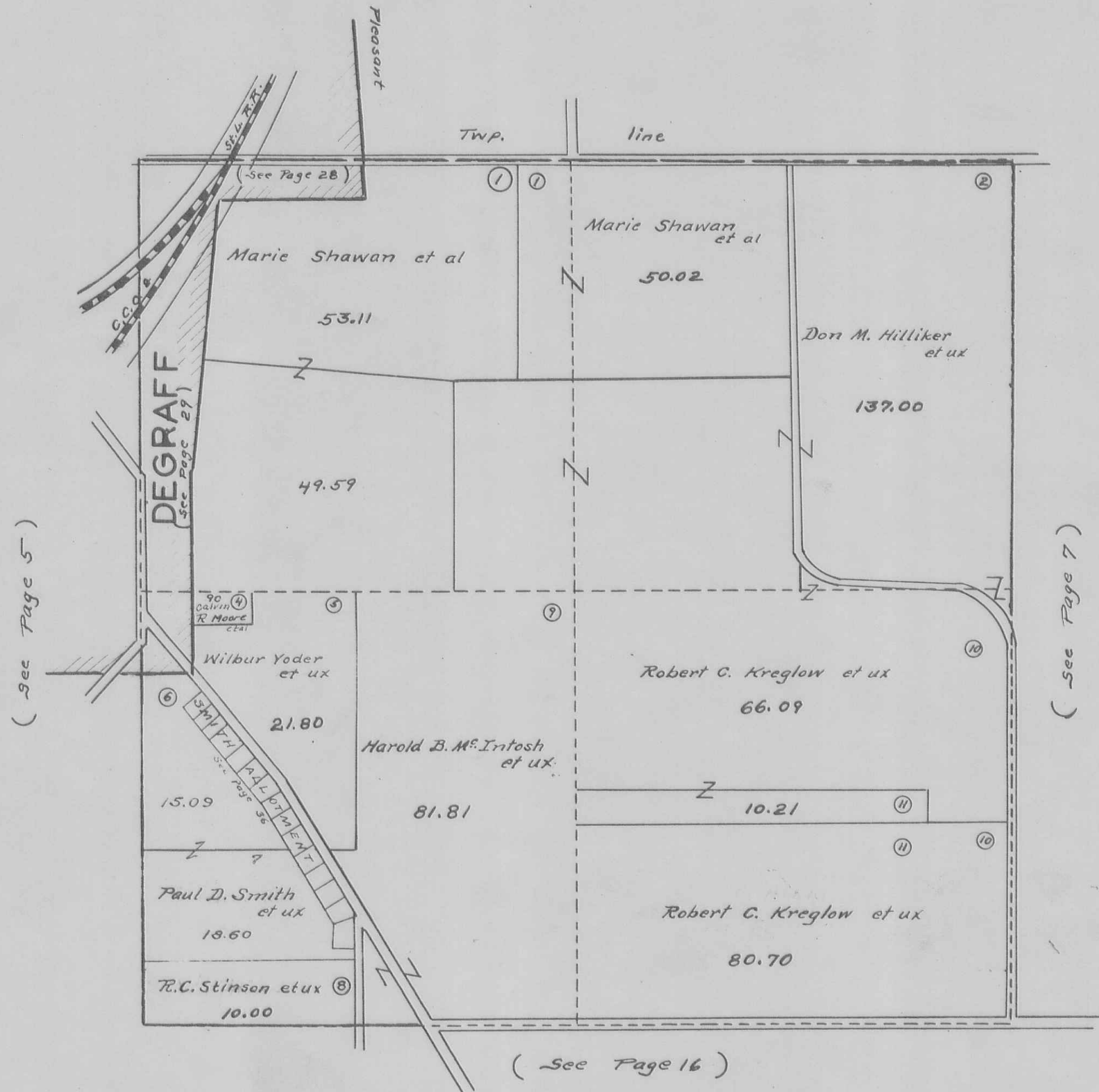
SCALE 10 CHAINS TO THE INCH



F.P.W.  
1942  
275.21  
1942

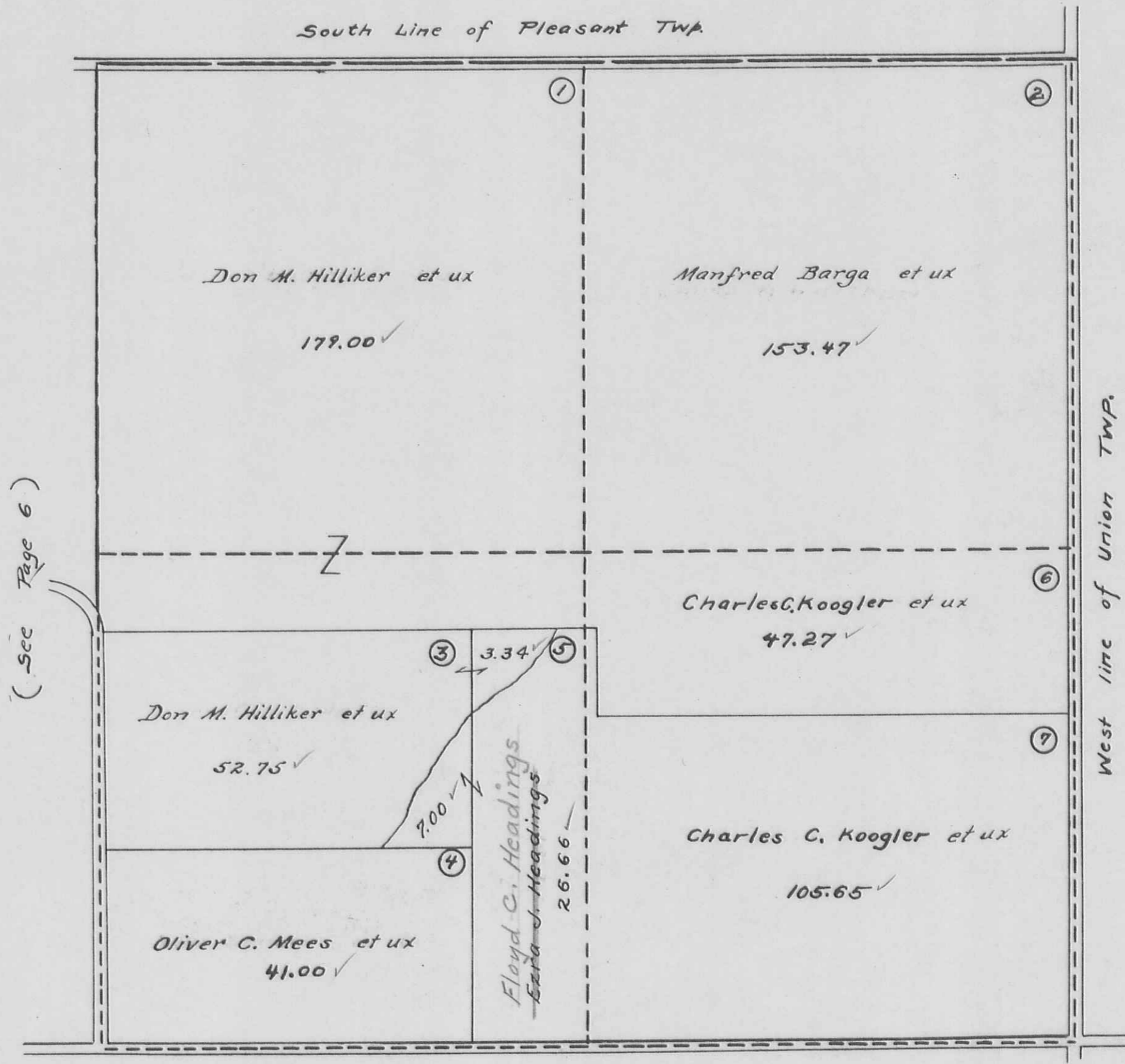
SECTION 6 TOWN 3 RANGE 13

SCALE 10 CHAINS TO THE INCH



MIAMI TOWNSHIP  
SECTION 36 TOWN 4 RANGE 13

SCALE 10 CHAINS TO THE INCH



(See Page 6)

(Page 17)



SECTION 36

TOWN 3

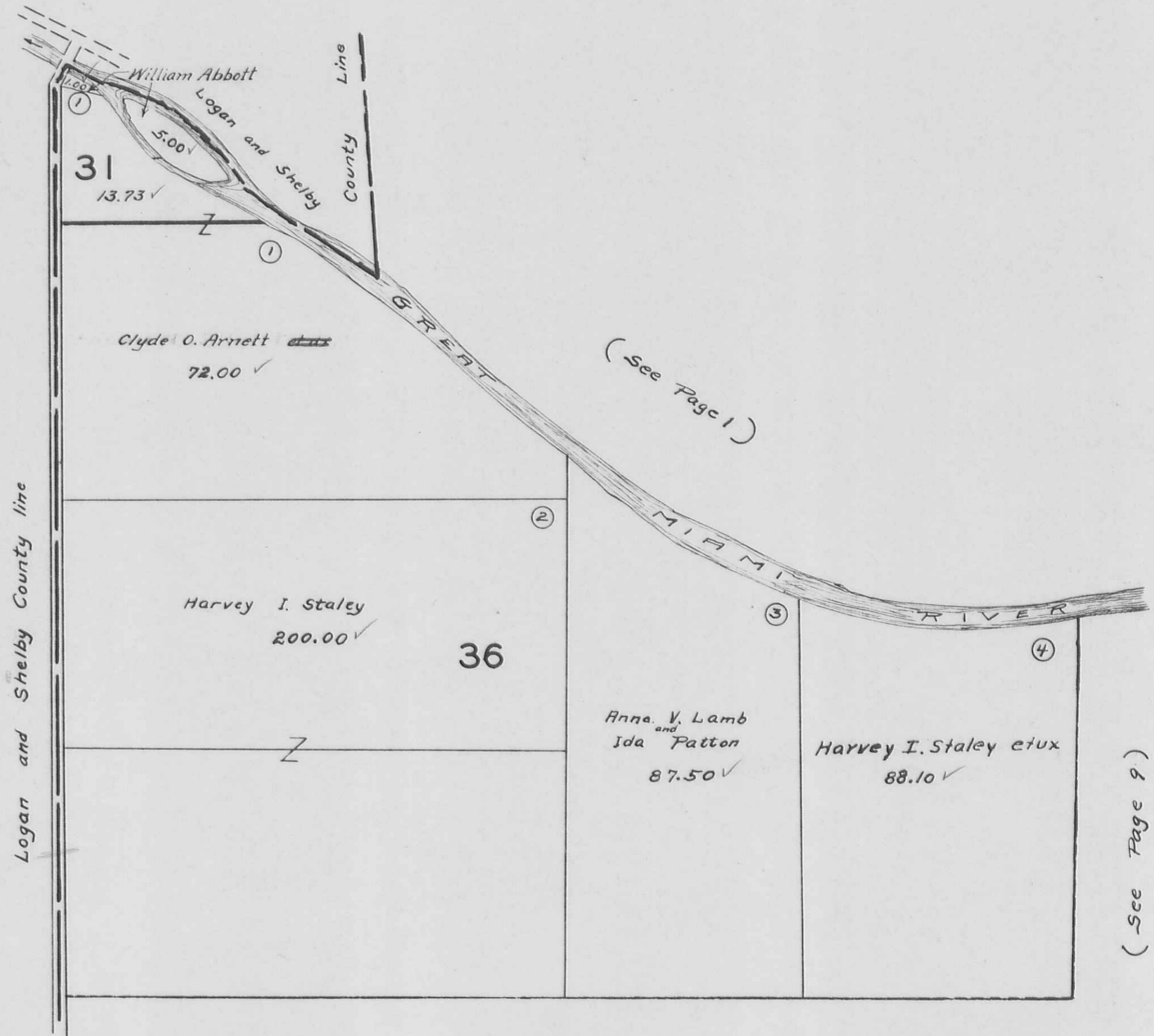
RANGE 13

SECTION 31

TOWN 2

RANGE 14

SCALE 10 CHAINS TO THE INCH



SECTION 36

TOWN 3

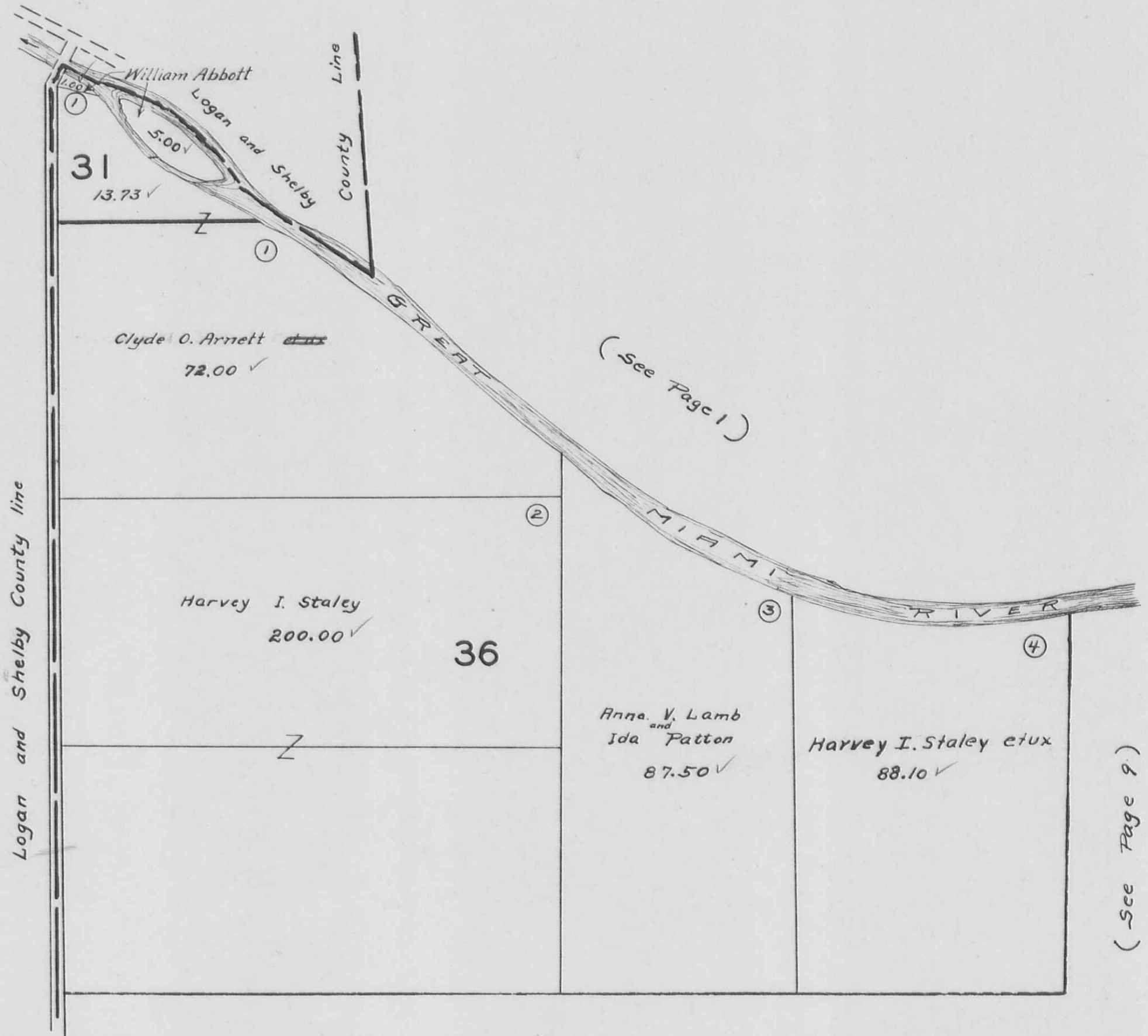
RANGE 13

SECTION 31

TOWN 2

RANGE 14

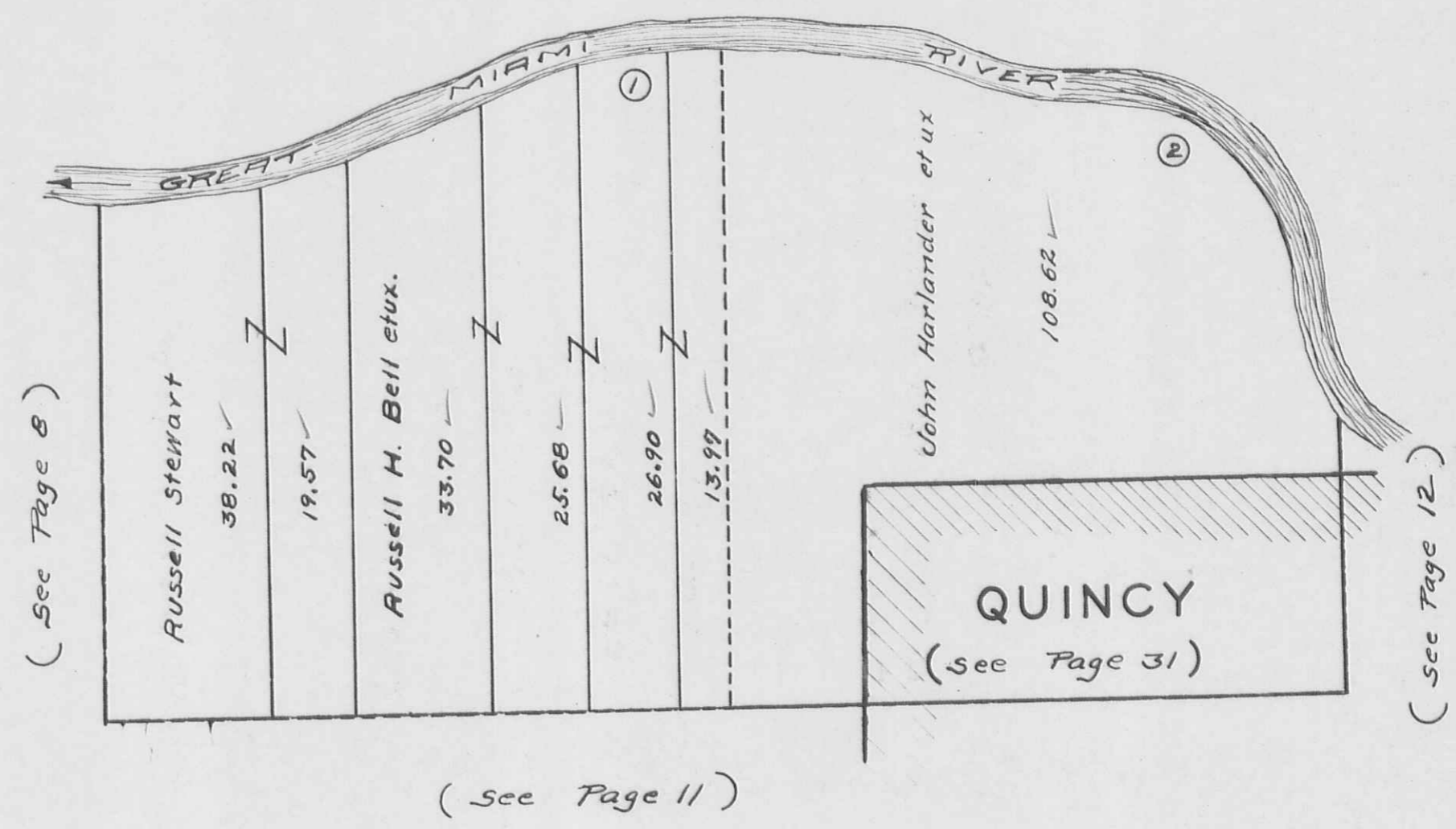
SCALE 10 CHAINS TO THE INCH



( See Page 10 )

SECTION 30 TOWN 3 RANGE 13

SCALE 10 CHAINS TO THE INCH



(see Page 8)

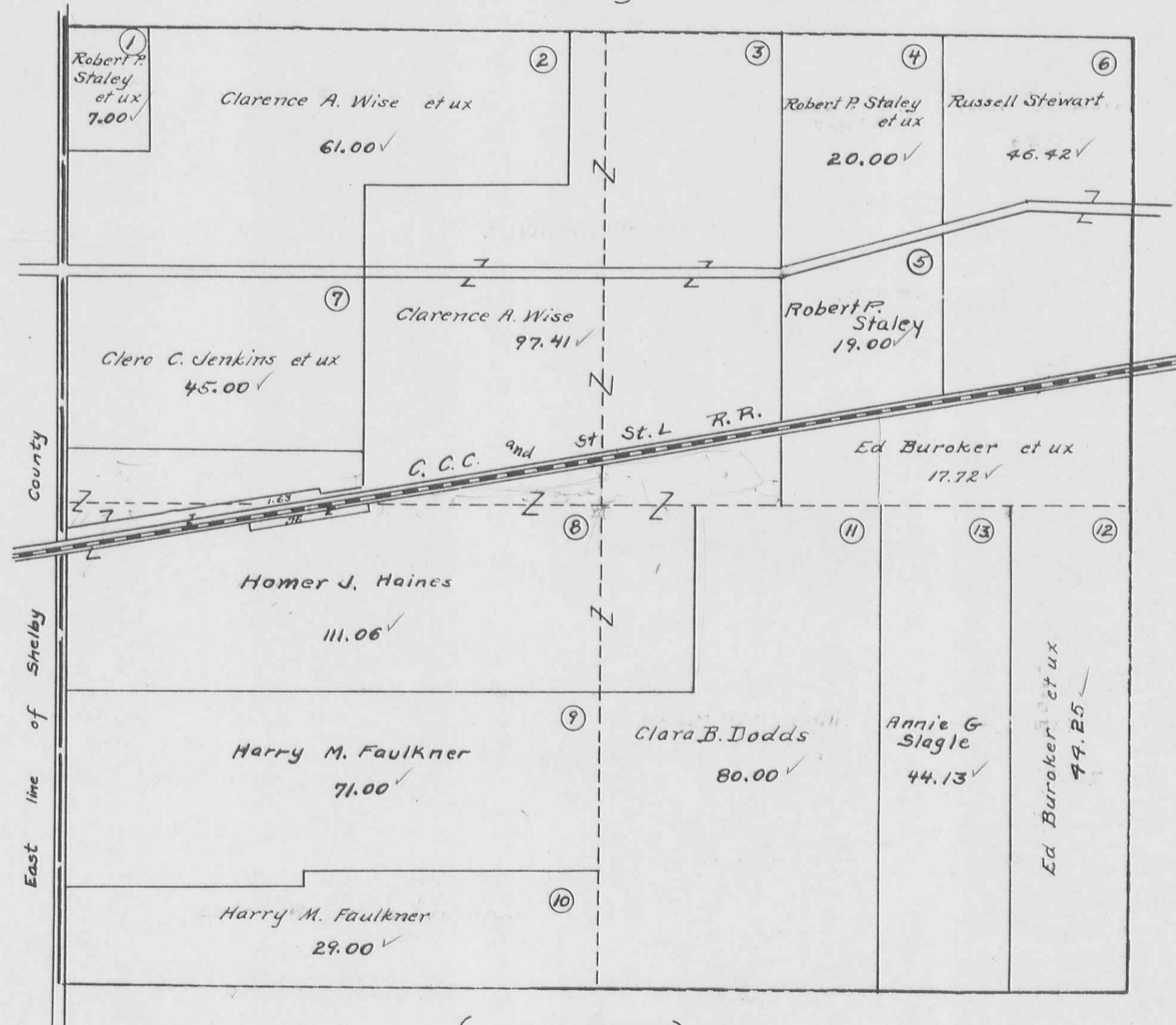
(see Page 11)

(see Page 12)

MIAMI TOWNSHIP  
SECTION 35 TOWN 3 RANGE 13

SCALE 10 CHAINS TO THE INCH

( See Page 8 )

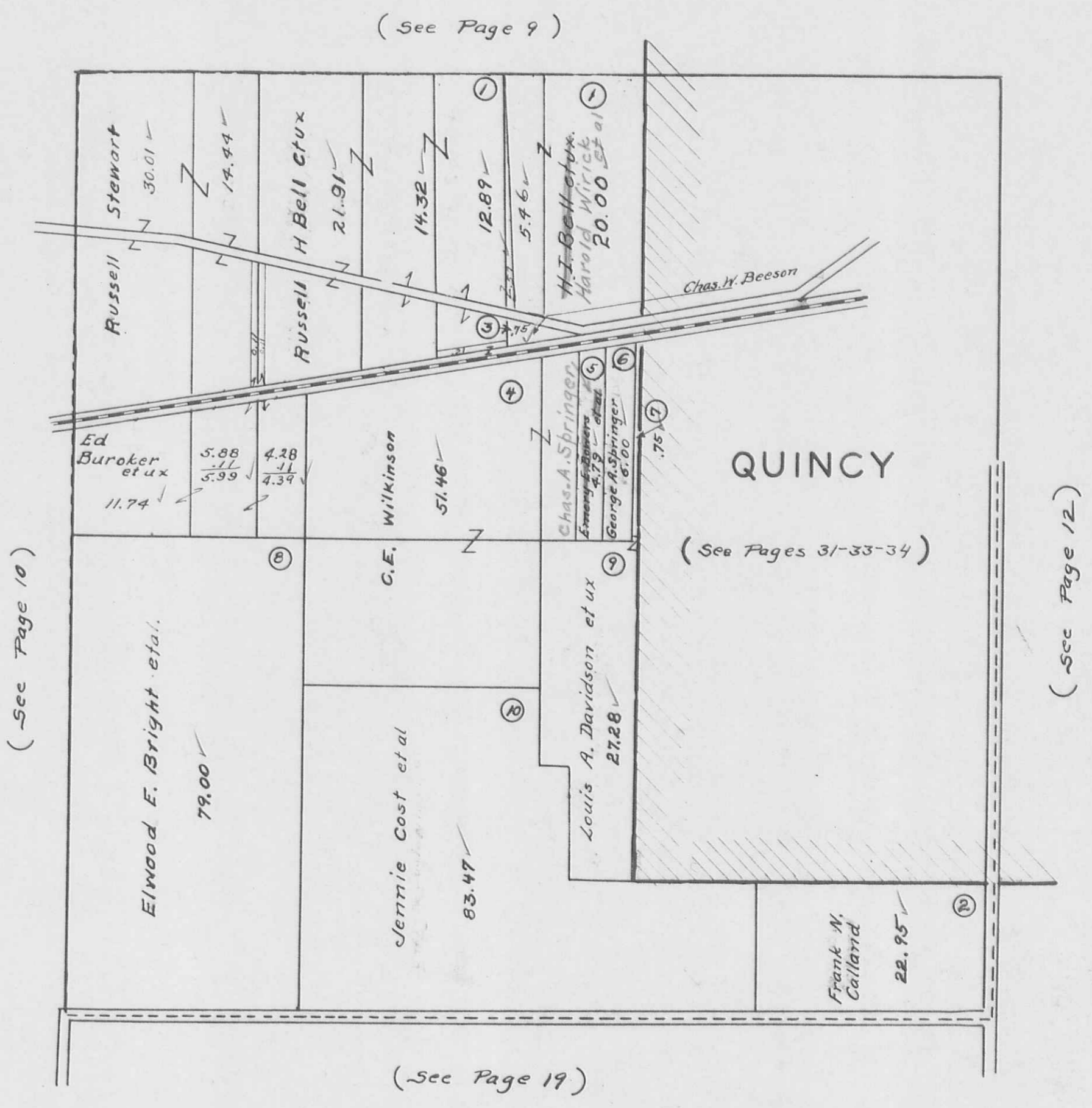


( See Page 11. )

( See Page 18 )

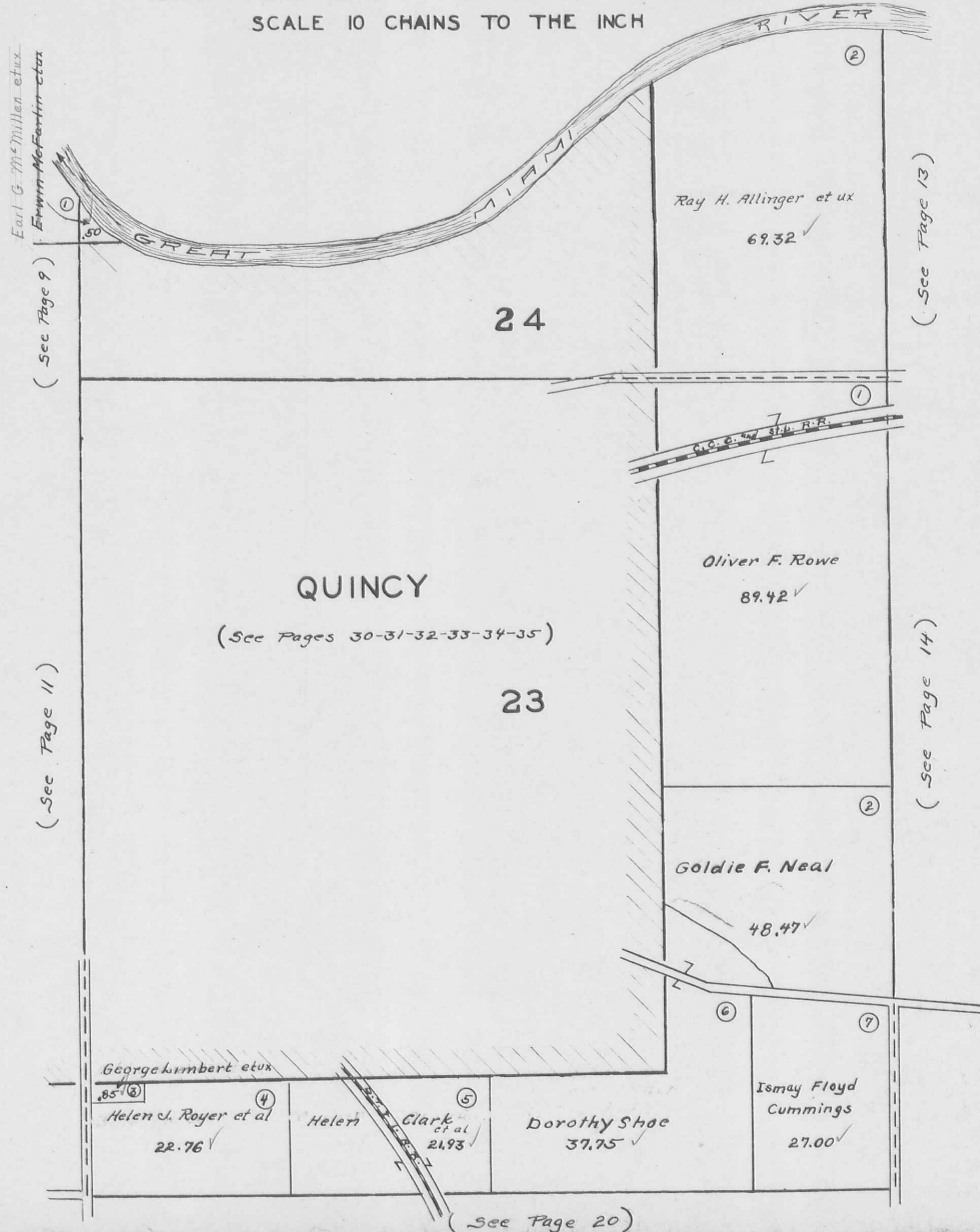
MIAMI TOWNSHIP  
SECTION 29 TOWN 3 RANGE 13

SCALE 10 CHAINS TO THE INCH



MIAMI TOWNSHIP  
 SECTION 23 TOWN 3 RANGE 13  
 SECTION 24 TOWN 3 RANGE 13

SCALE 10 CHAINS TO THE INCH



Earl G. Miller et ux  
 Edwin McFertin et ux

( See Page 9 )

( See Page 11 )

( See Page 13 )

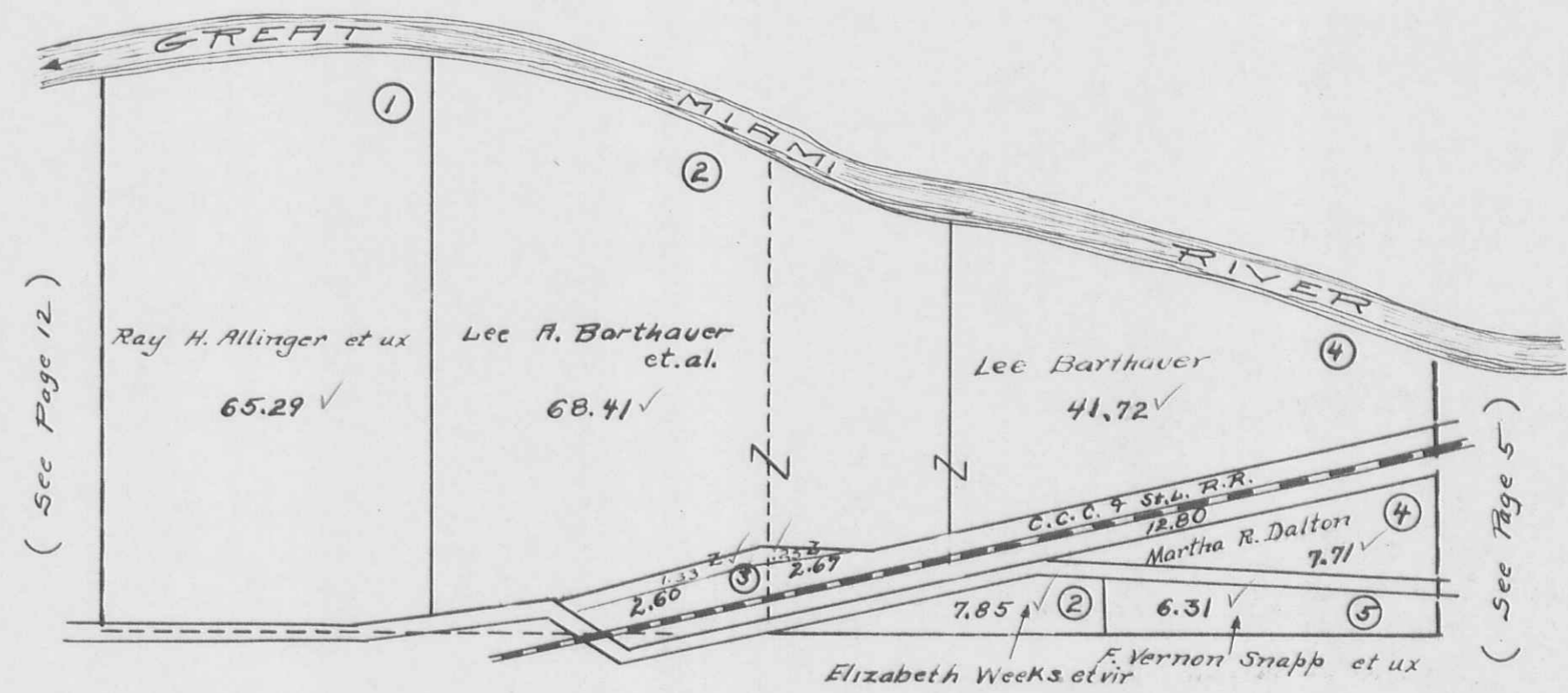
( See Page 14 )

( See Page 20 )

FRW  
 1932  
 G.H.W.  
 1942

MIAMI TOWNSHIP  
SECTION 18 TOWN 3 RANGE 13

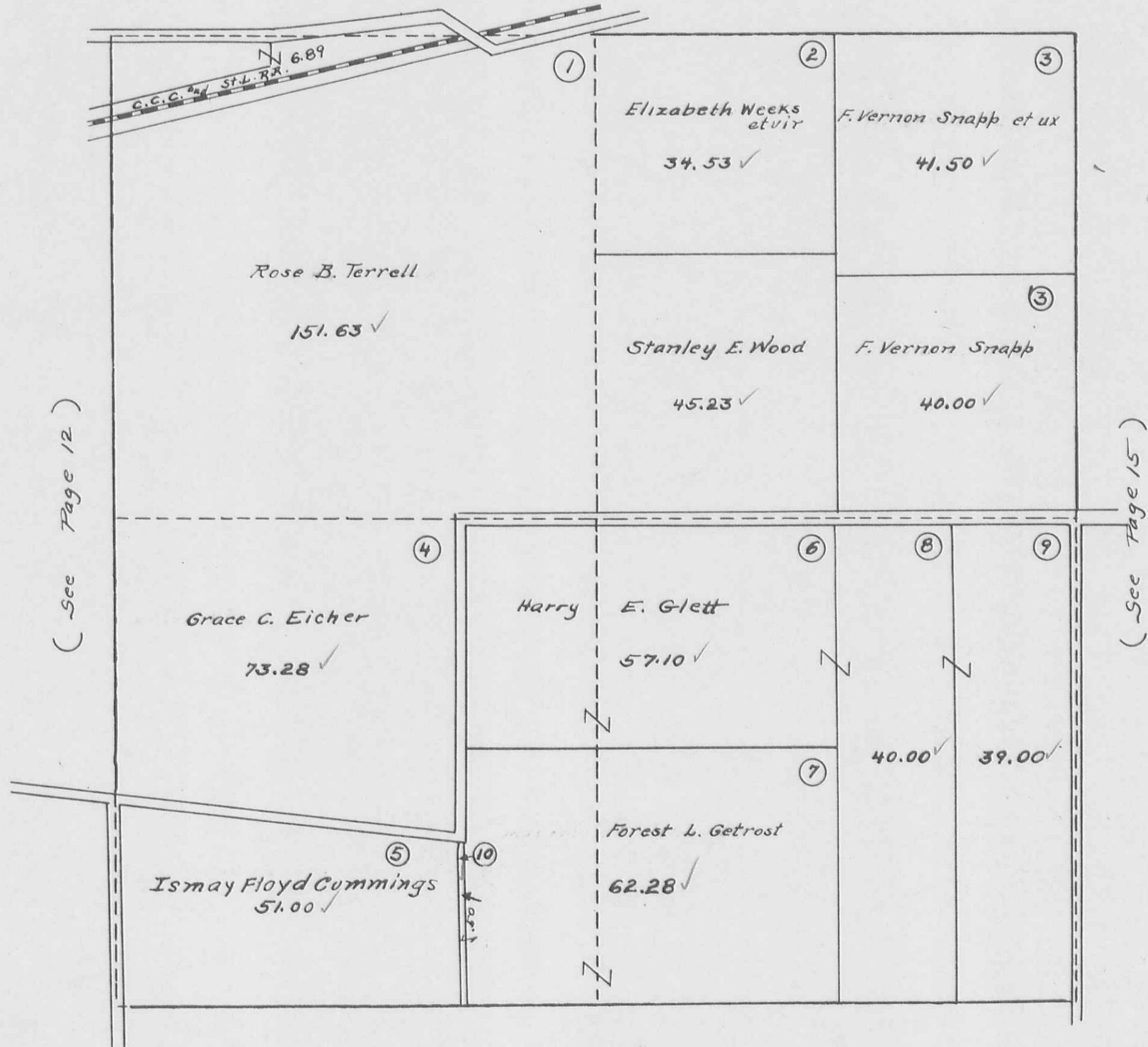
SCALE 10 CHAINS TO THE INCH



MIAMI TOWNSHIP  
SECTION 17 TOWN 3 RANGE 13

SCALE 10 CHAINS TO THE INCH

( See Page 13 )



( See Page 12 )

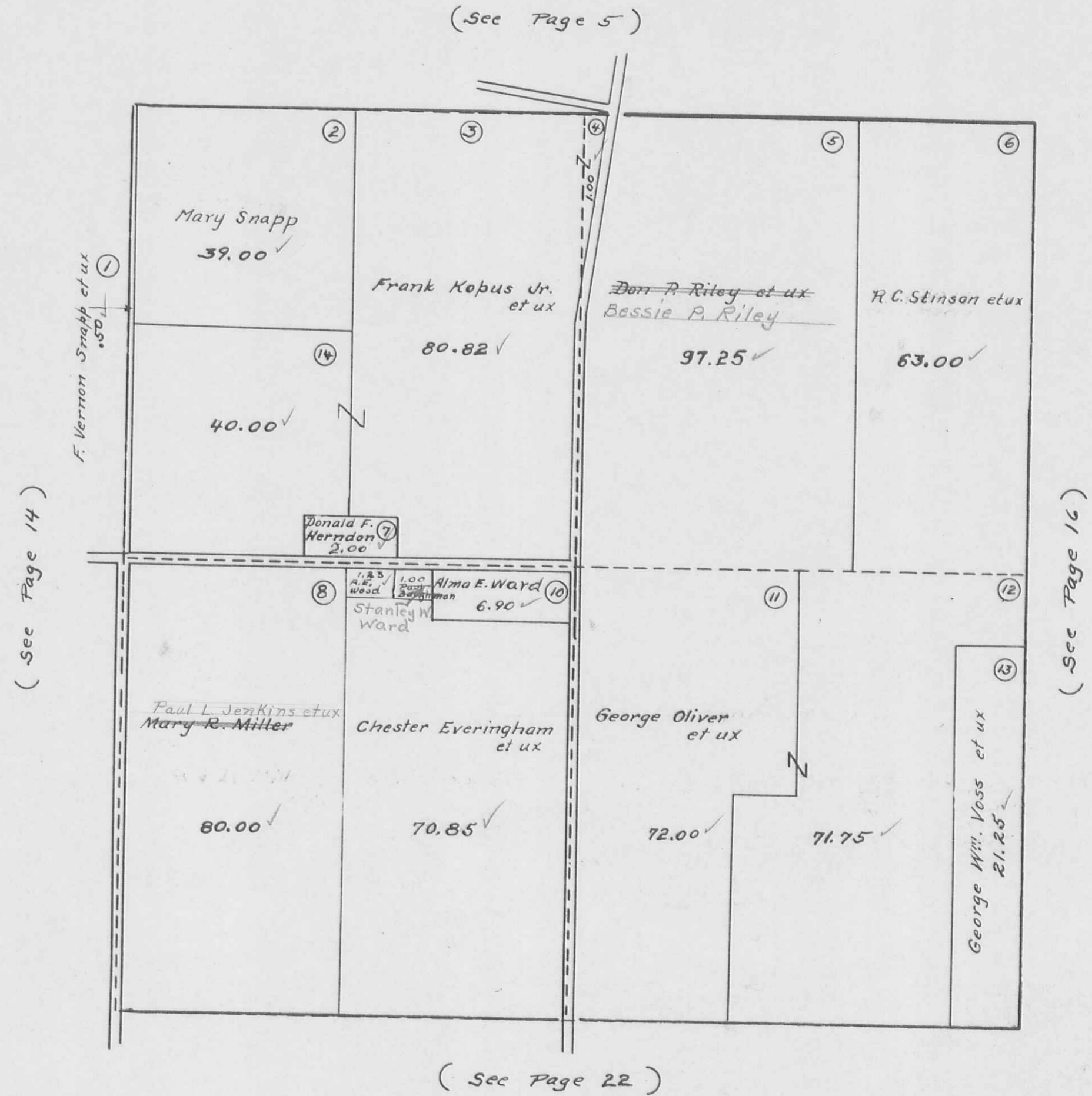
( See Page 15 )

( See Page 21 )



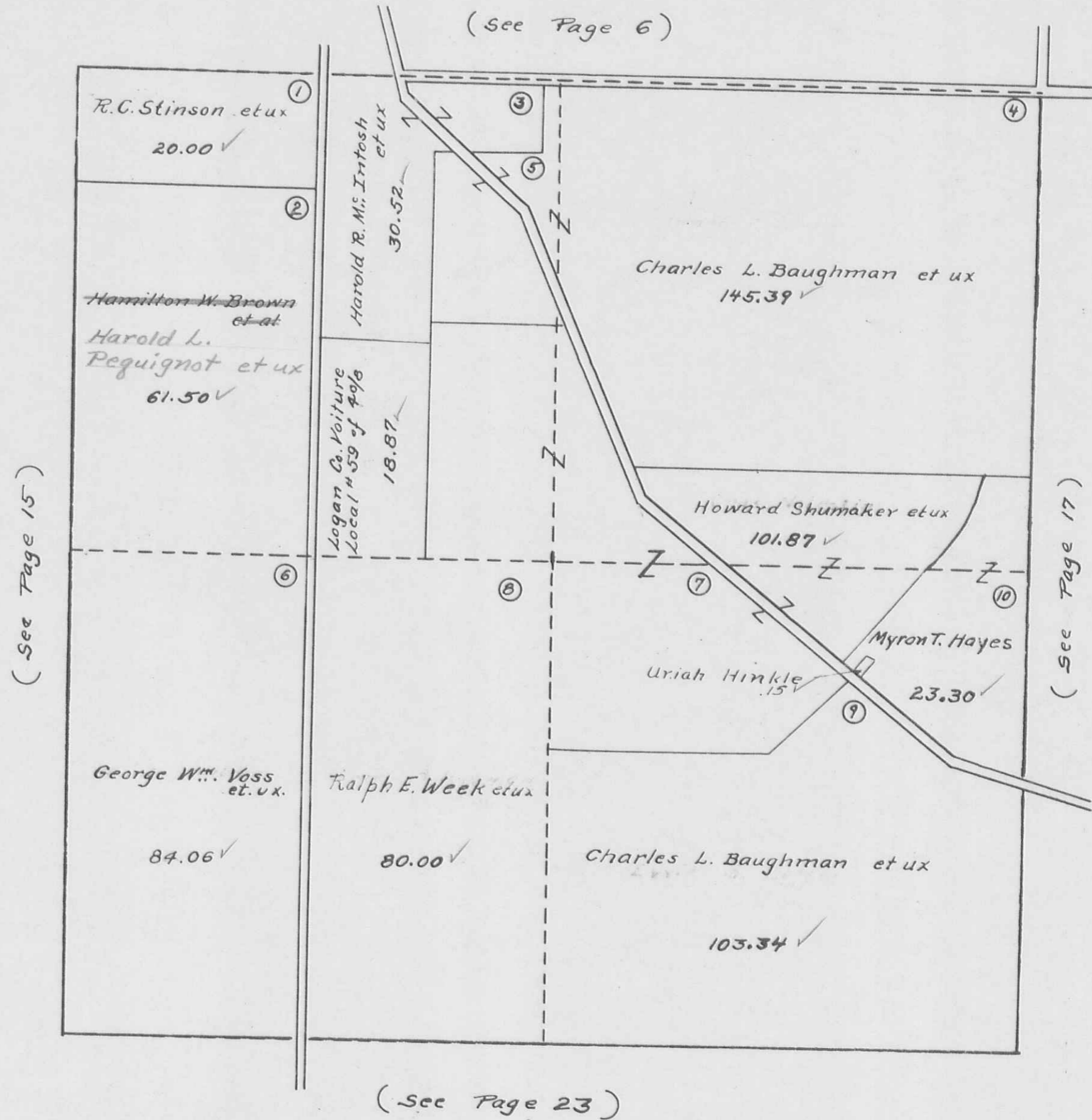
MIAMI TOWNSHIP  
SECTION 11 TOWN 3 RANGE 13

SCALE 10 CHAINS TO THE INCH



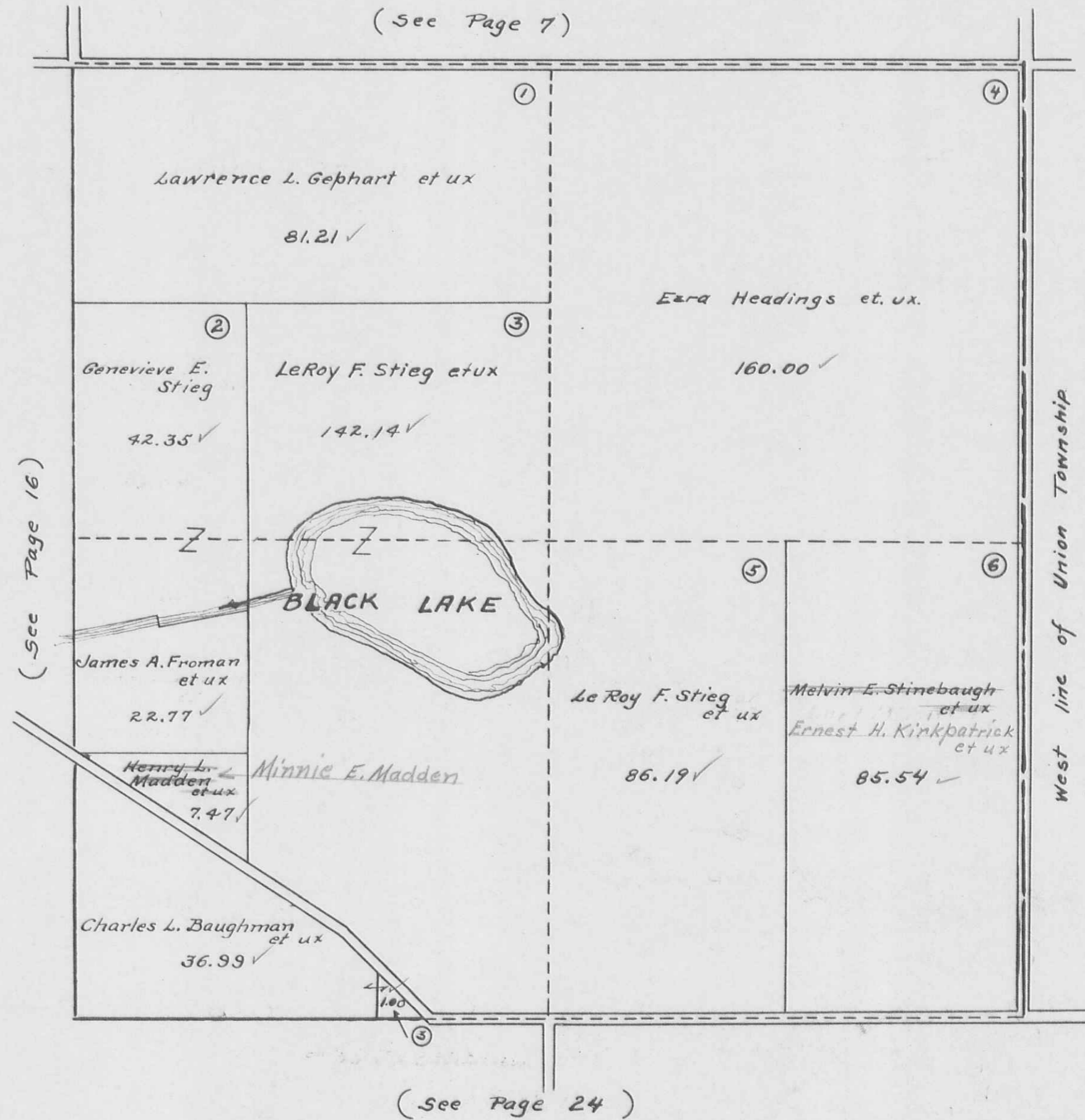
MIAMI TOWNSHIP  
SECTION 5 TOWN 3 RANGE 13

SCALE 10 CHAINS TO THE INCH



MIAMI TOWNSHIP  
SECTION 35 TOWN 4 RANGE 13

SCALE 10 CHAINS TO THE INCH



MIAMI TOWNSHIP  
SECTION 34 TOWN 3 RANGE 13

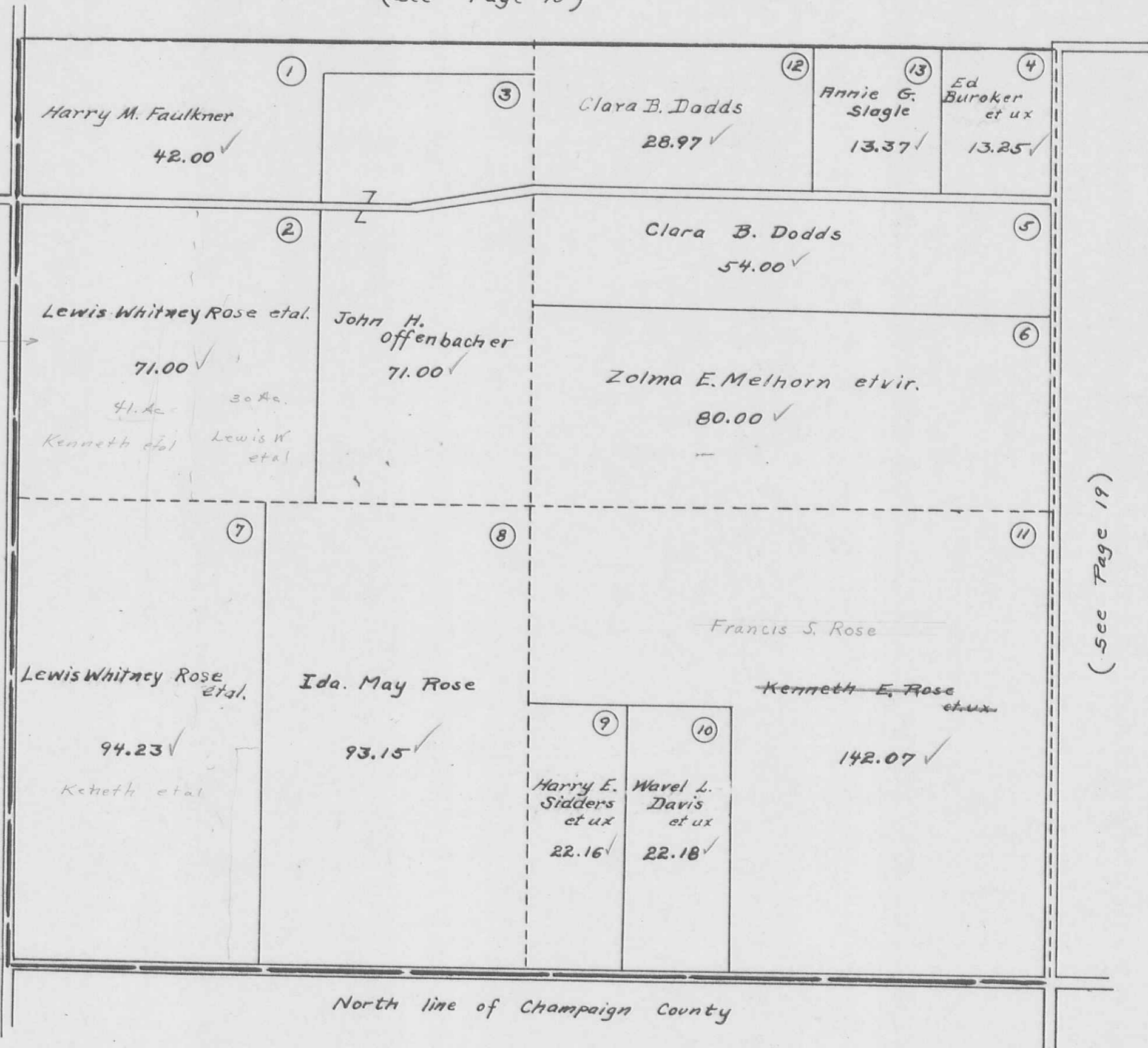
SCALE 10 CHAINS TO THE INCH

(See Page 10)

Deed Record  
160-373

East line of Shelby County.

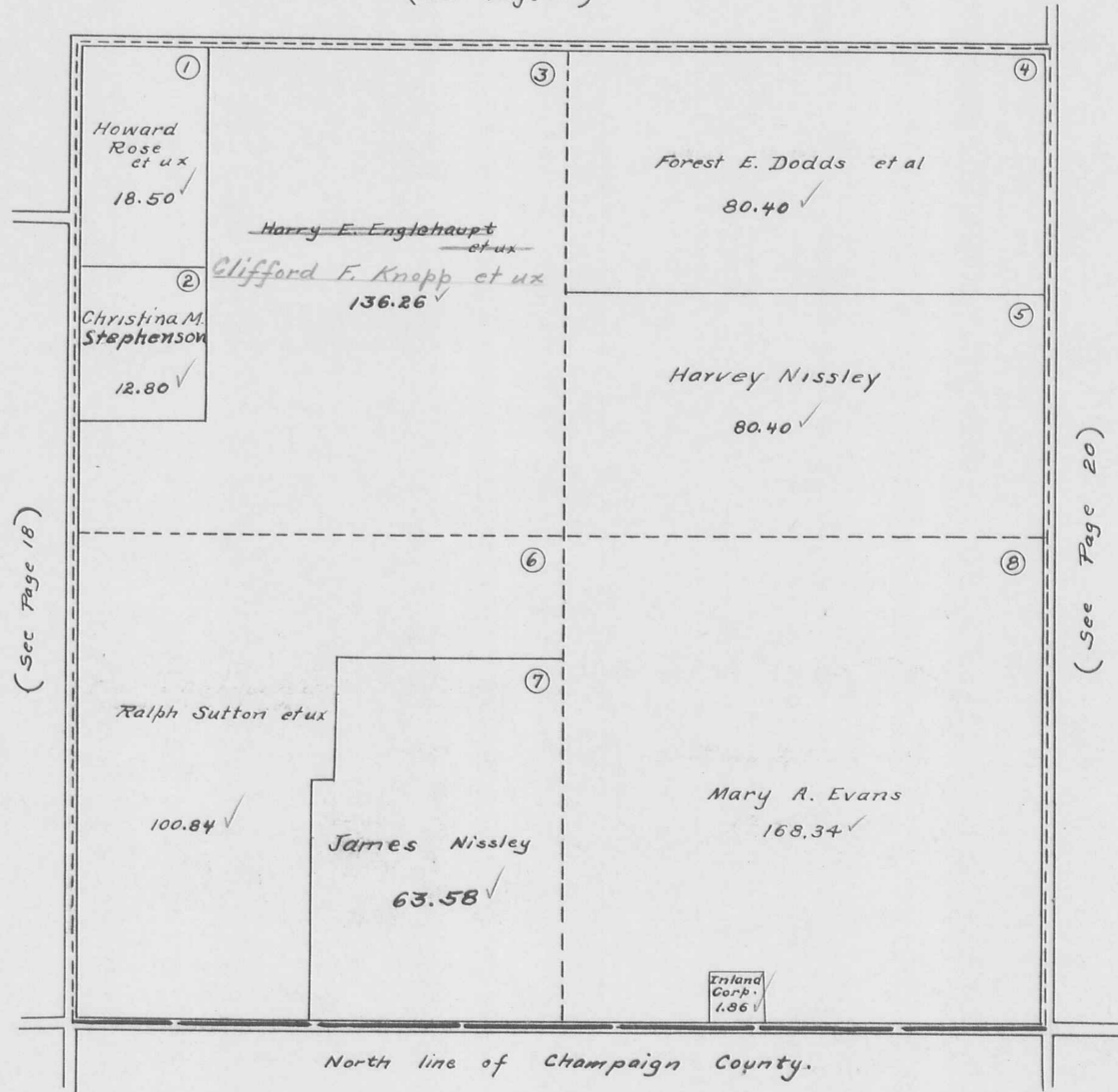
(See Page 19)



MIAMI TOWNSHIP  
SECTION 28 TOWN 3 RANGE 13

SCALE 10 CHAINS TO THE INCH

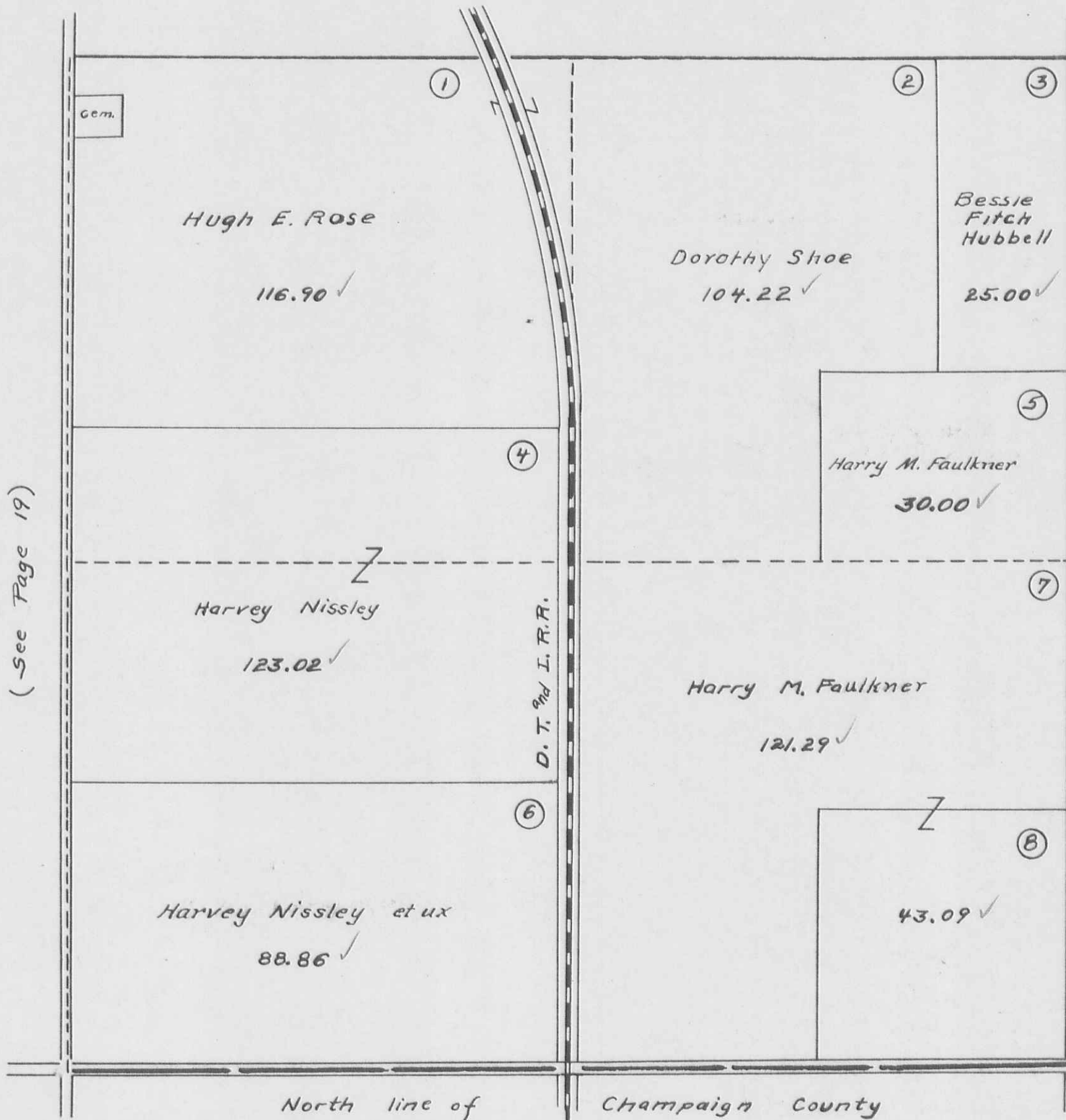
(See Page 11)



SECTION 22 TOWN 3 RANGE 13

SCALE 10 CHAINS TO THE INCH

(See Page 12)



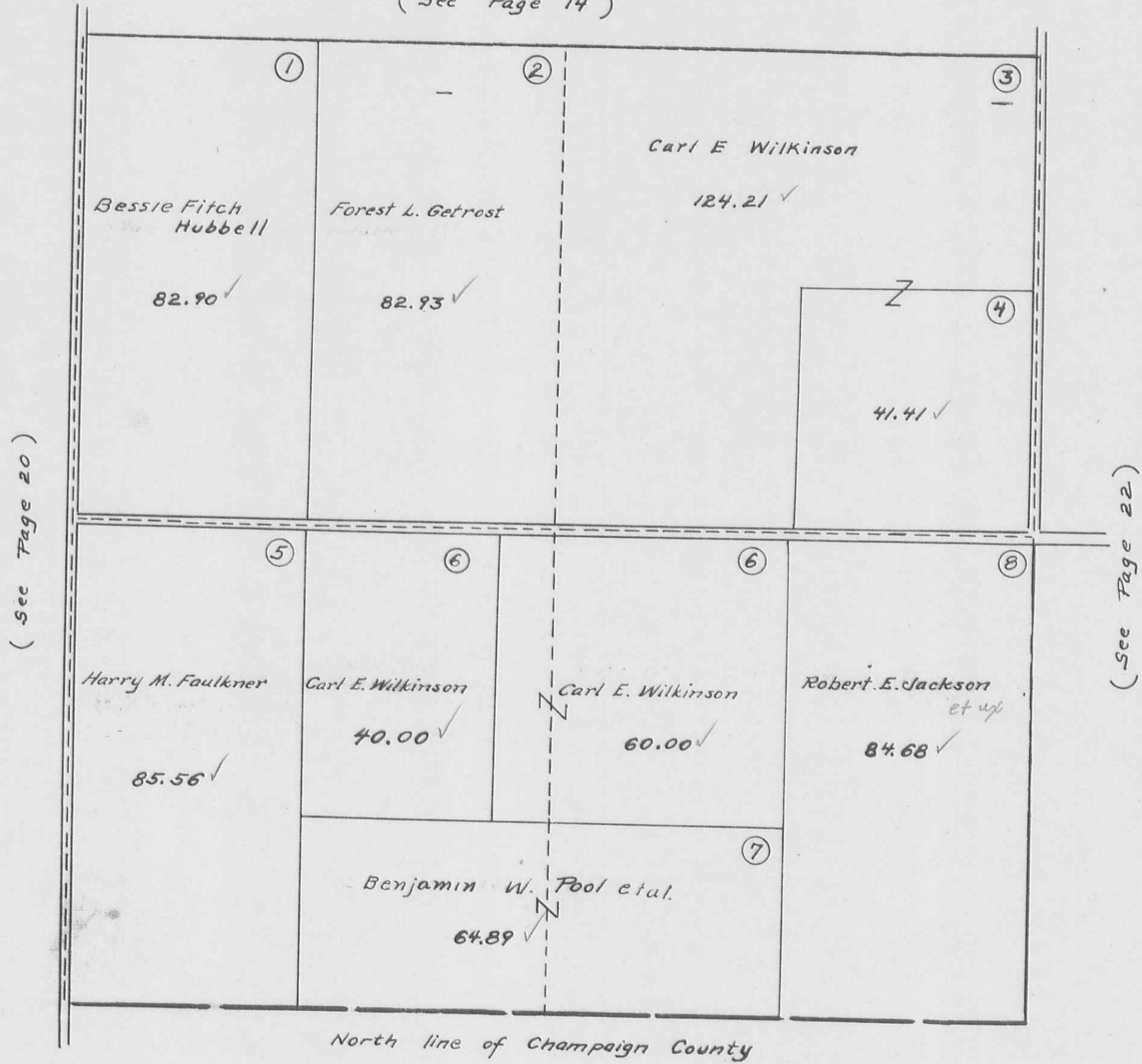
(See Page 19)

(See Page 21)

MIAMI TOWNSHIP  
SECTION 16 TOWN 3 RANGE 13

SCALE 10 CHAINS TO THE INCH

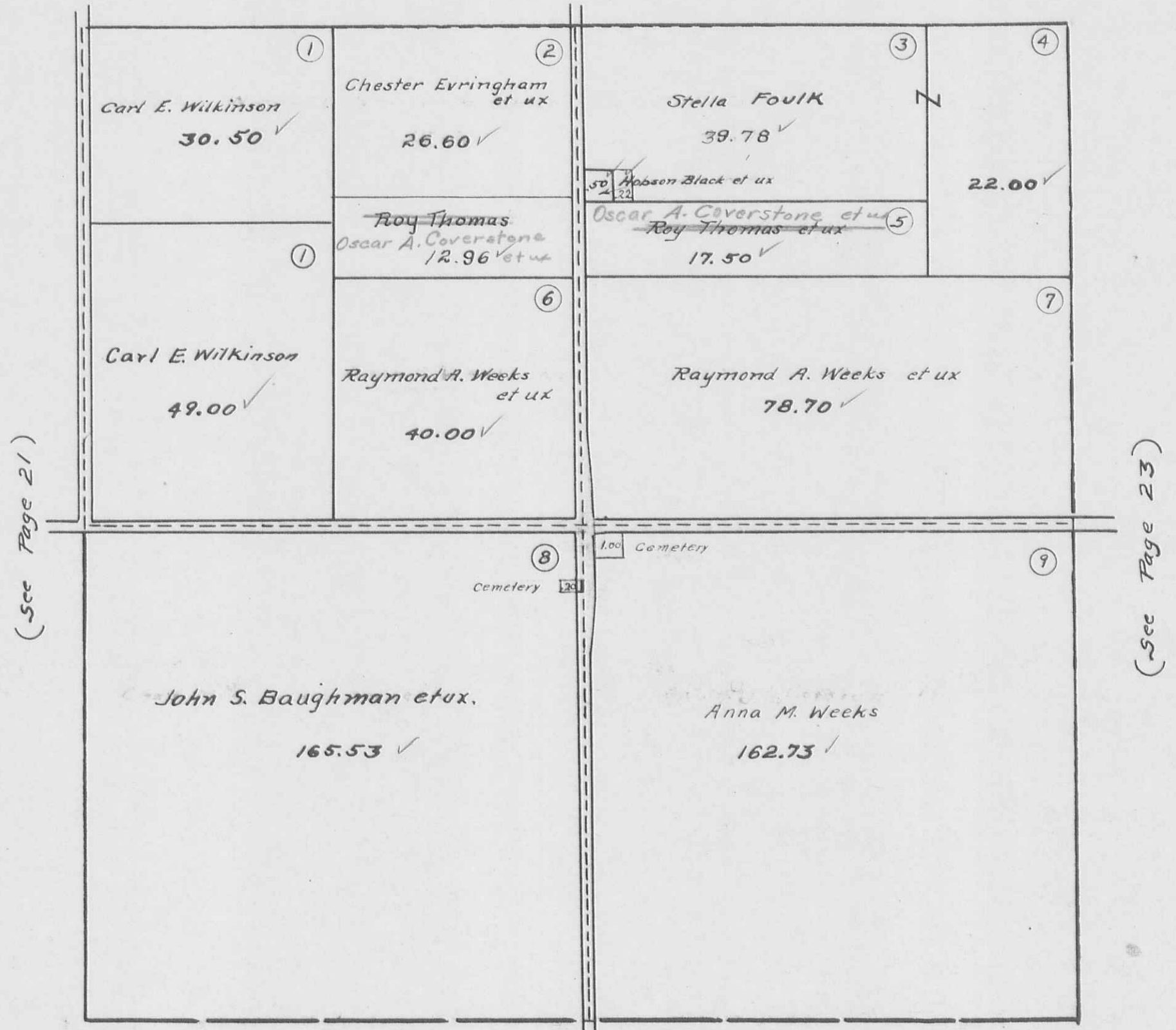
( See Page 14 )



MIAMI TOWNSHIP  
SECTION 10 TOWN 3 RANGE 13

SCALE 10 CHAINS TO THE INCH

(See Page 15)

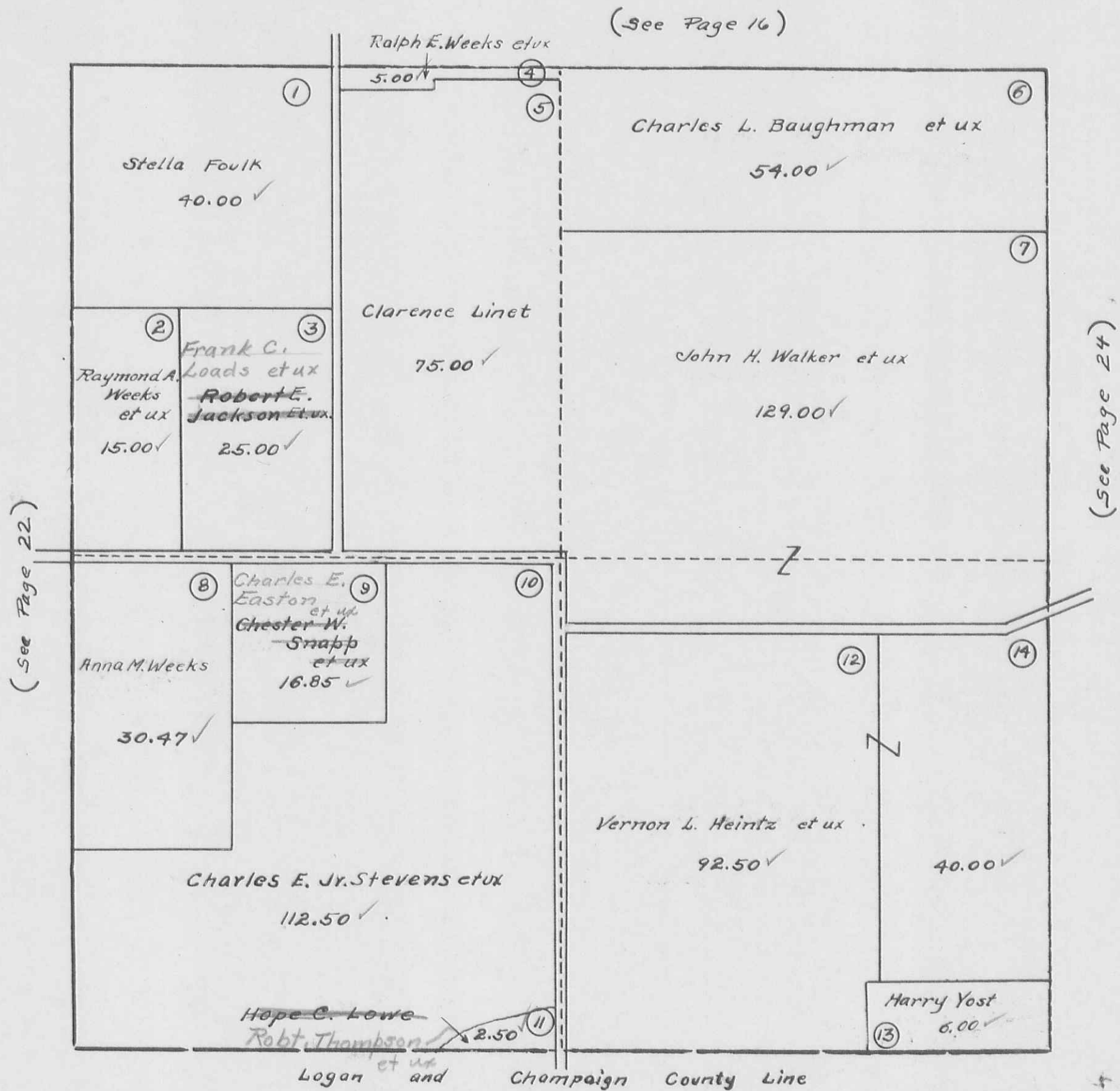


Logan and Champaign County Line.



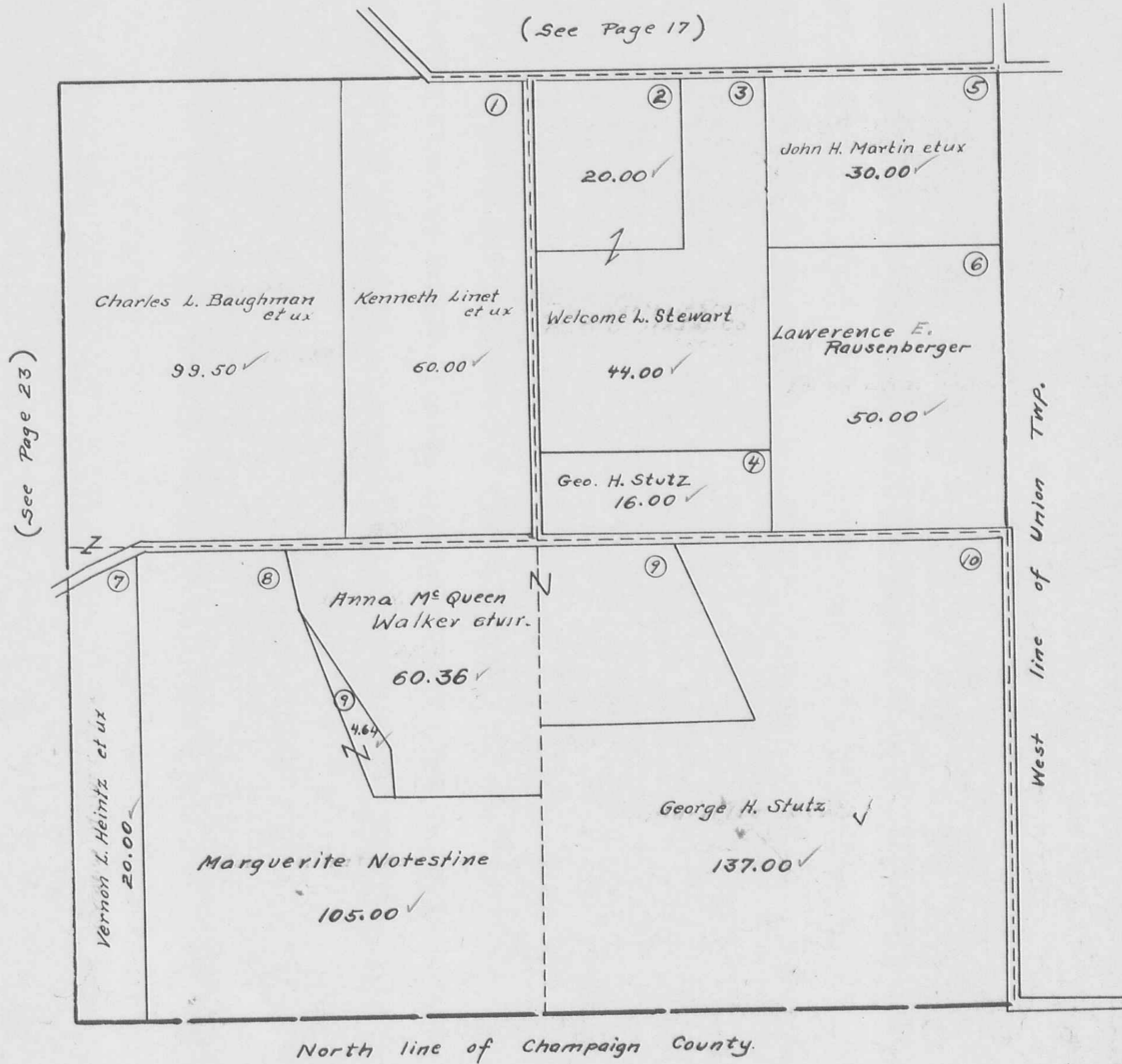
SECTION 4 TOWN 3 RANGE 13

SCALE 10 CHAINS TO THE INCH



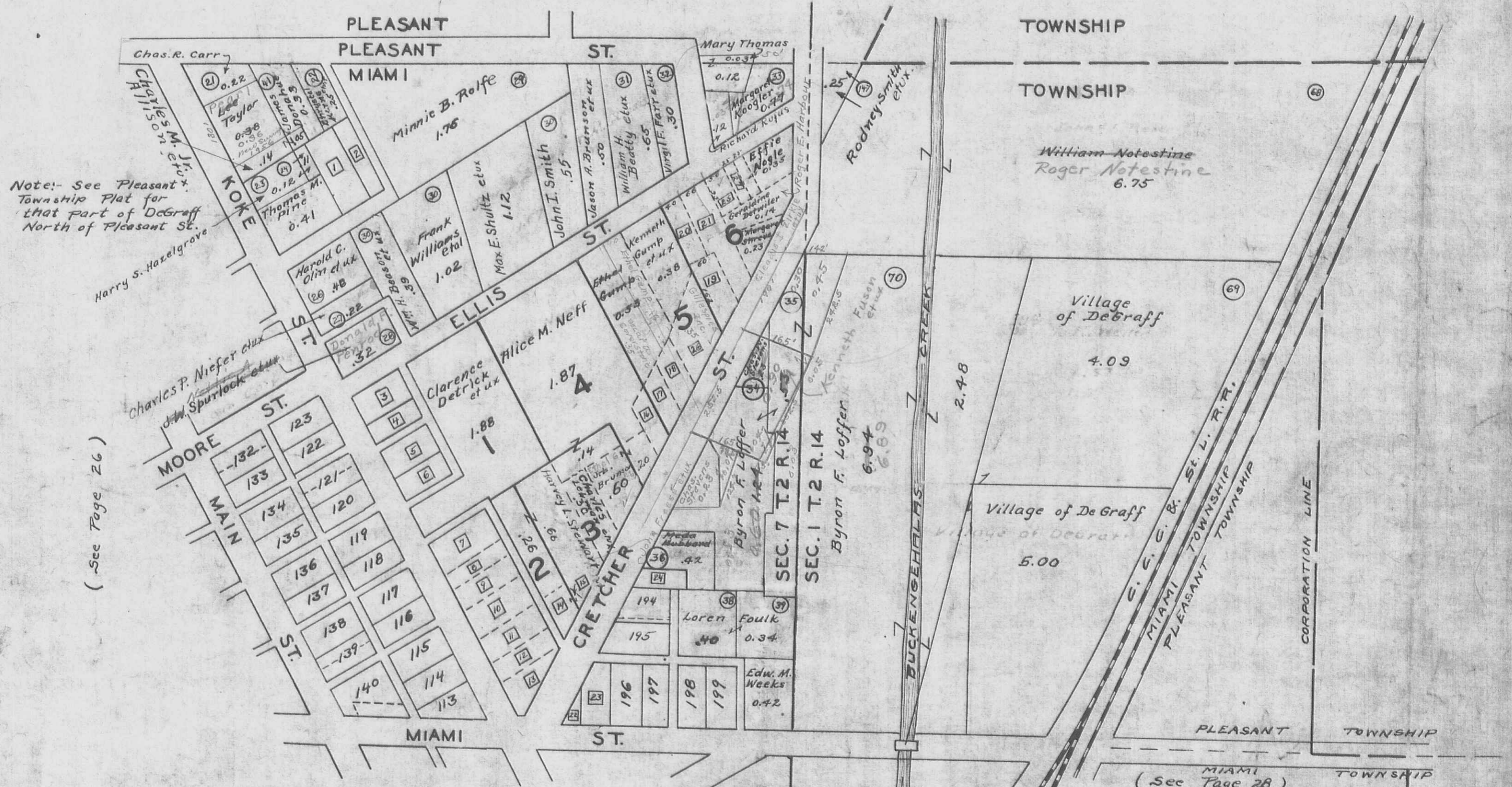
SECTION 34 TOWN 4 RANGE 13

SCALE 10 CHAINS TO THE INCH



DE GRAFF (N.E. PART) SEC. 7 T. 2 R. 14  
SEC. 1 T. 2 R. 14

SCALE 200 FEET TO THE INCH



Note: See Pleasant Township Plat for that part of DeGraff North of Pleasant St.

(See Page 26)

(See Page 28)

Reference Number	Name	Sub. No.	Out Lot	Acres.
1	Lucy A. Arbogast	24		.26
2	Clara E. Manahan	25		.20
3	Odessa E. Lowe		1	.20
4	Gary Kreglow et ux Mary Estella Kreglow		1	.14
5	George H. Vernon		1	.14
6	Harry Evans et ux		1	.14
7	Dolly Smith		2	.10
8	I. L. Gross		2	.10
9	C. L. Thomas		2	.22
10	Lee R. Taylor Pearl Taylor		2	.22
11	Willitt H Dachenbach et ux.		2	.10
12	Willitt H Dachenbach et ux.		2	.10
13	Theodore Haynes		2	.20

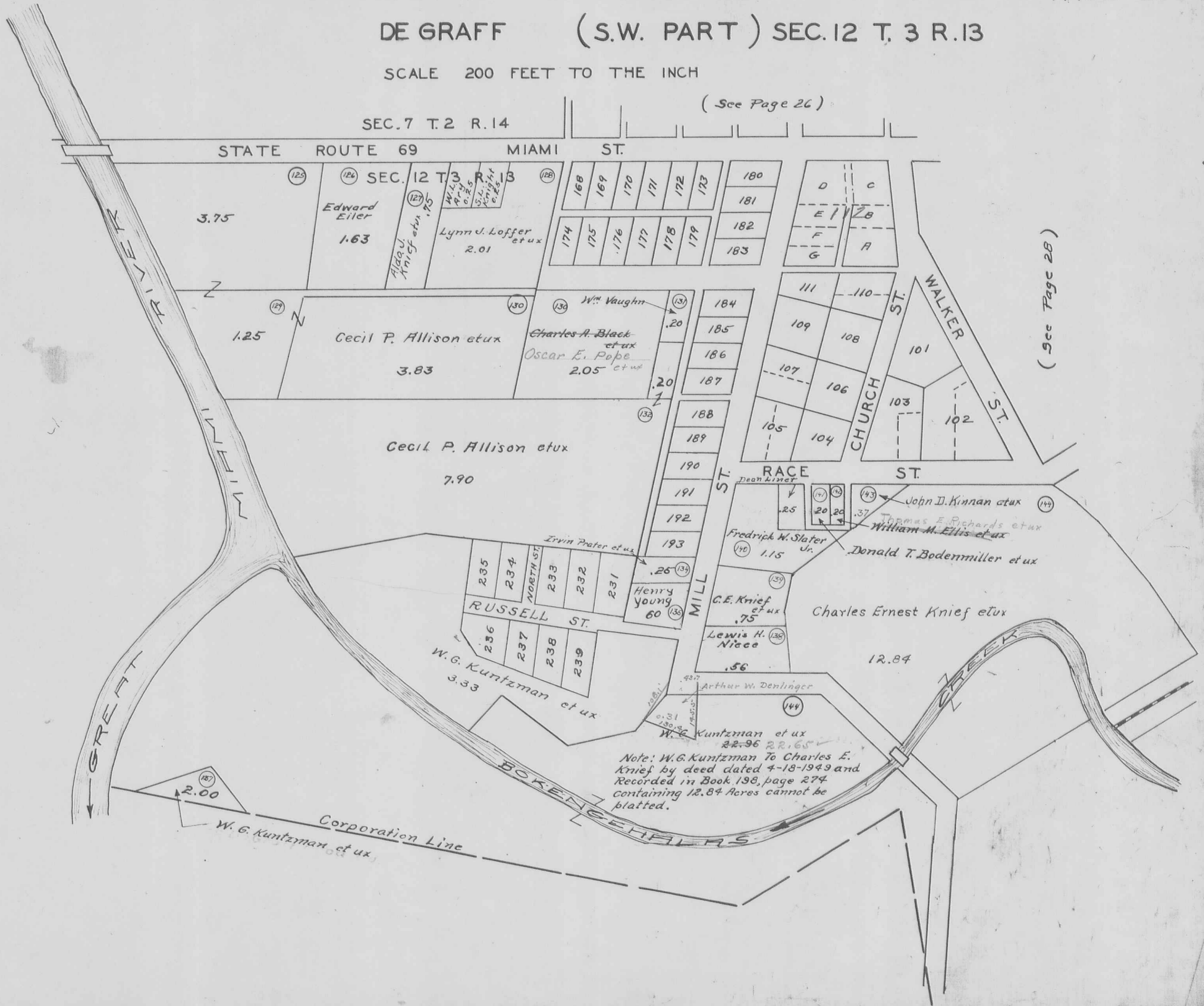
Reference Number	Name	Sub. No.	Out Lot	Acres	ref. No.	Name	Sub. No.	Out Lot	Acres
15	Leslie Mohr et ux		2	.28	17	Tena Fidler		6	.05
16	Esther H. Black		2	.20					
17	Esther H Black		3	.04					
18	Jason L. Brunson Ethel G. Brunson et ux		4	.20					
19	G. W. Caldwell Oscar A. Coverstone		5	.20					
20	Mary Chandler		5	.20					
21	G. E. Derr		6	.25					
22	Ethel Gump		6	.14					
23	Ethel F Gump		6	.25					
24	Trustees of Baptist Church 40		6	.05					
25	Trustees of Baptist Church 73		6	.05					
26	Janie Self Raily Boone		6	.15					
27	Robert D. Hammond		6	.11					
28	W. E. Brunson		5	.35					



DE GRAFF (S.W. PART) SEC. 12 T. 3 R. 13

SCALE 200 FEET TO THE INCH

( See Page 26 )



( See Page 28 )

MIAMI TOWNSHIP  
DE GRAFF (EAST CENTRAL PART)

SEC. 12 T. 3 R. 13  
SEC. 6 T. 3 R. 13

SCALE 200 FEET TO THE INCH



SEC. 7 T. 2 R. 14

MIAMI

STREET

SEC. 1

T. 3 R. 14

SEC. 12

93

77

76

R. 13

65

66

KOKE

67

68

SEC. 6

T. 3 R. 13

Judd Carey et al

2.22

1.00

Marie Shawan et al  
1.00

CHURCH STREET

WALKER STREET

HAYES

STREET

STREET

STREET

STREET

C.C.C. & St. L. R.R. Co

C. J. Dillon et al  
1.32

Marie Shawan et al  
.80

CORPORATION LINE

SEC. 12 T. 3 R. 13  
SEC. 6 T. 3 R. 13

Charles E. Knief et al  
Maud C. Weller  
sold .80 acre tract to Robert Hall, but new deed shows the .80 acre includes both the old .87 acre tract and the .08 acre tract.

Mid-States Container Corp.  
.64

Gwynell Jones et al  
30

Florence C. DeLong et al  
.43

Francis M. Buck  
33

Dora Neal et al  
20

Yelda Neal et al  
20

22

23

24

25

26

27

28

29

30

31

32

33

34

35

36

37

38

39

40

41

42

43

44

45

46

47

48

49

50

51

52

53

54

55

56

57

58

59

60

61

62

63

64

65

66

67

68

69

70

71

72

73

74

75

76

77

78

79

80

81

82

83

84

85

86

87

88

89

90

91

92

93

94

95

96

97

98

99

100

101

102

103

104

105

106

107

108

109

110

111

112

113

114

115

116

117

118

119

120

121

122

123

124

125

126

127

128

129

130

131

132

133

134

135

136

137

138

139

140

141

142

143

144

145

146

147

148

149

150

151

152

153

154

155

156

157

158

159

160

161

162

163

164

165

166

167

168

169

170

171

172

173

174

175

176

177

178

179

180

181

182

183

184

185

186

187

188

189

190

191

192

193

194

195

196

197

198

199

200

201

202

203

204

205

206

207

208

209

210

211

212

213

214

215

216

217

218

219

220

221

222

223

224

225

226

227

228

229

230

231

232

233

234

235

236

237

238

239

240

241

242

243

244

245

246

247

248

249

250

251

252

253

254

255

256

257

258

259

260

261

262

263

264

265

266

267

268

269

270

271

272

273

274

275

276

277

278

279

280

281

282

283

284

285

286

287

288

289

290

291

292

293

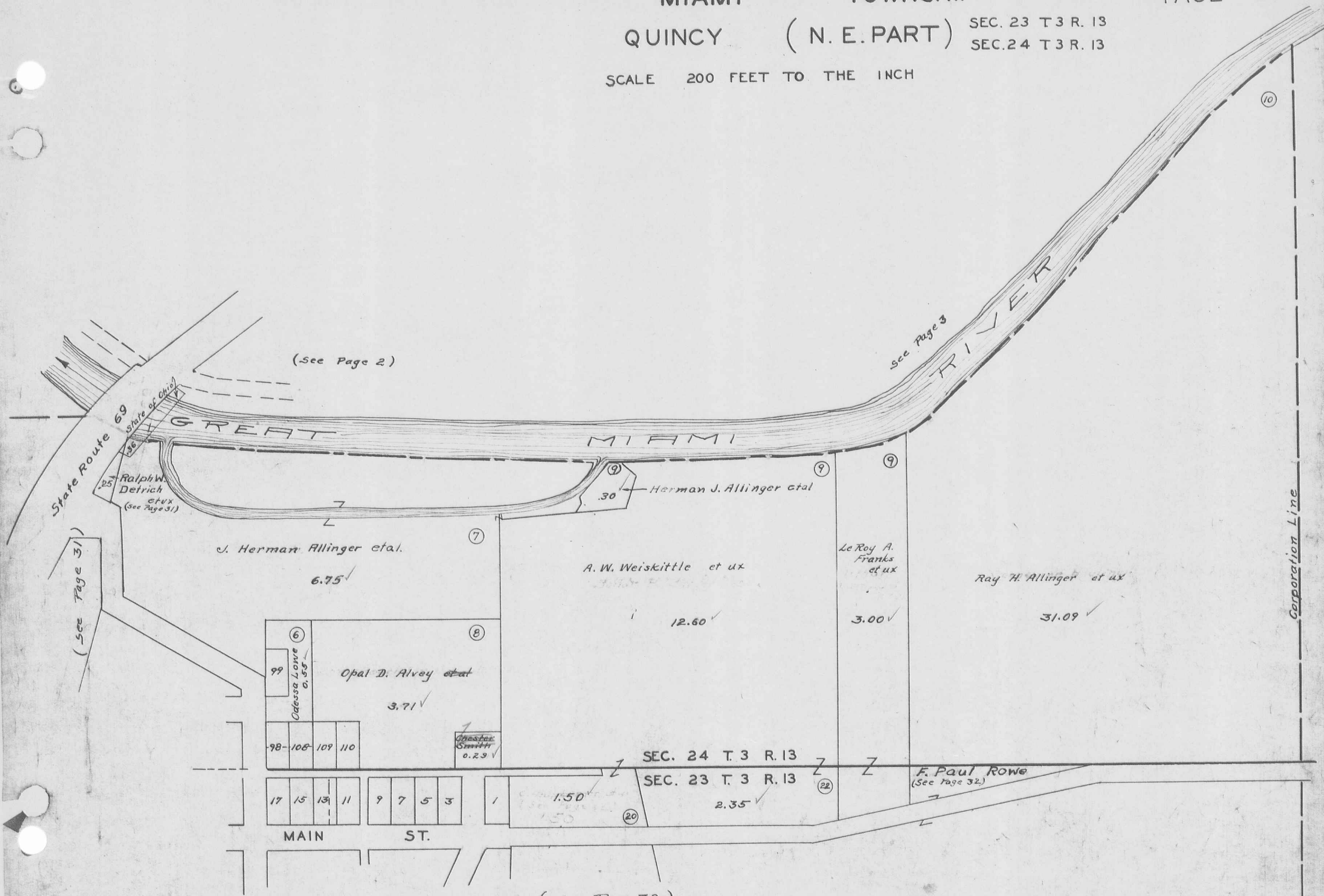
294</



MIAMI TOWNSHIP  
QUINCY ( N. E. PART )

SEC. 23 T 3 R. 13  
SEC. 24 T 3 R. 13

SCALE 200 FEET TO THE INCH



(See Page 2)

See Page 3

State Route 69

State of Ohio

GREAT MIAMI RIVER

Ralph W. Detrich et ux (See Page 31)

Herman J. Allinger et al

J. Herman Allinger et al.

A. W. Weiskittle et ux

Le Roy A. Franks et ux

Ray H. Allinger et ux

6.75

12.60

3.00

31.09

Opal D. Alvey et al

3.71

98-108-109-110

Chester Smith 0.29

SEC. 24 T 3 R. 13

SEC. 23 T 3 R. 13

F. Paul Rowe (See Page 32)

17 15 13 11

9 7 5 3

1 1.50

2.35

MAIN ST.

ST.

(See Page 32)

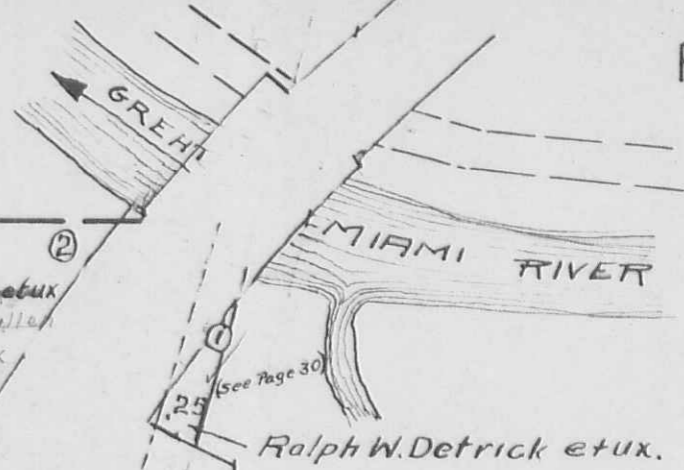
Corporation Line



MIAMI TOWNSHIP  
QUINCY (N.W. PART)

SCALE 200 FEET TO THE INCH

SEC. 23 T. 3 R. 13  
SEC. 24 T. 3 R. 13  
SEC. 29 T. 3 R. 13  
SEC. 30 T. 3 R. 13



Corporation Line

John Harlander et ux

42.08 ✓

Claude Chambers  
1.80 A.  
Highway Purposes

Claude Chambers .09

SEC. 30 T. 3 R. 13  
SEC. 29 T. 3 R. 13

Forest H. Stahler et ux  
5.21 ✓

Board of Education  
1.00

H.I. Bell et ux, Harold Wrick et al

John Harlander et ux

17.64 ✓

Quincy Foundry Inc.

10.57 ✓

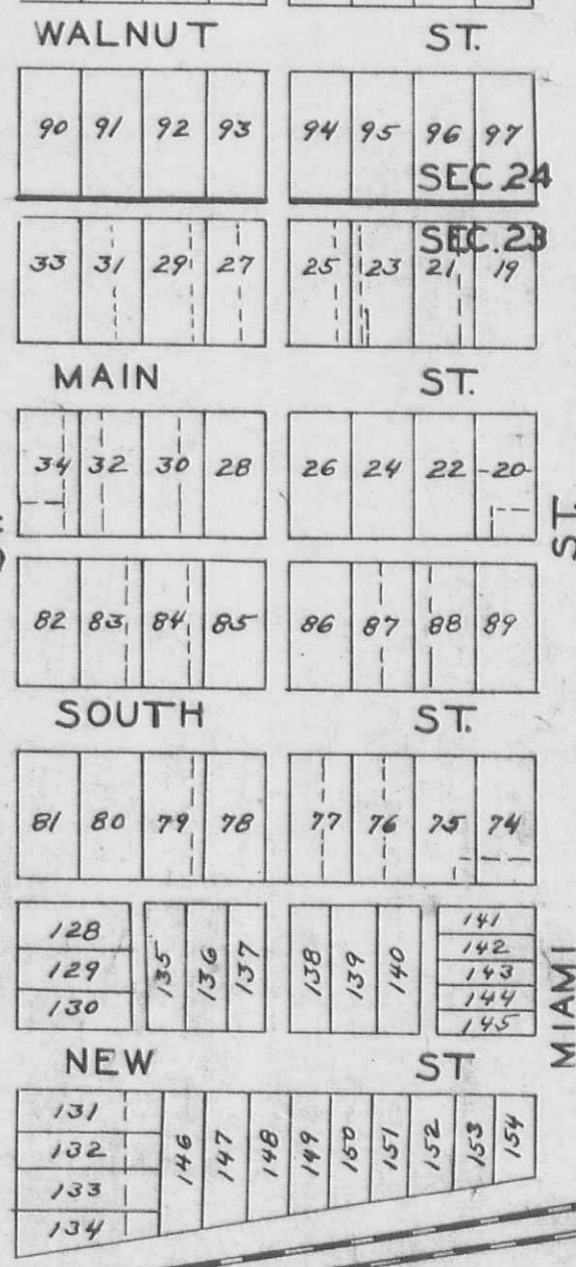
Cecil M. Purkebile et al

Ernest Barbee Jr.  
1.00 ✓

C. C. C. & St. L. R.R.

SEC. 30 T. 3 R. 13  
SEC. 24 T. 3 R. 13

Bonnie M. Gustinborder  
1.66



T. 3 R. 13  
T. 3 R. 13

( See Page 30 )

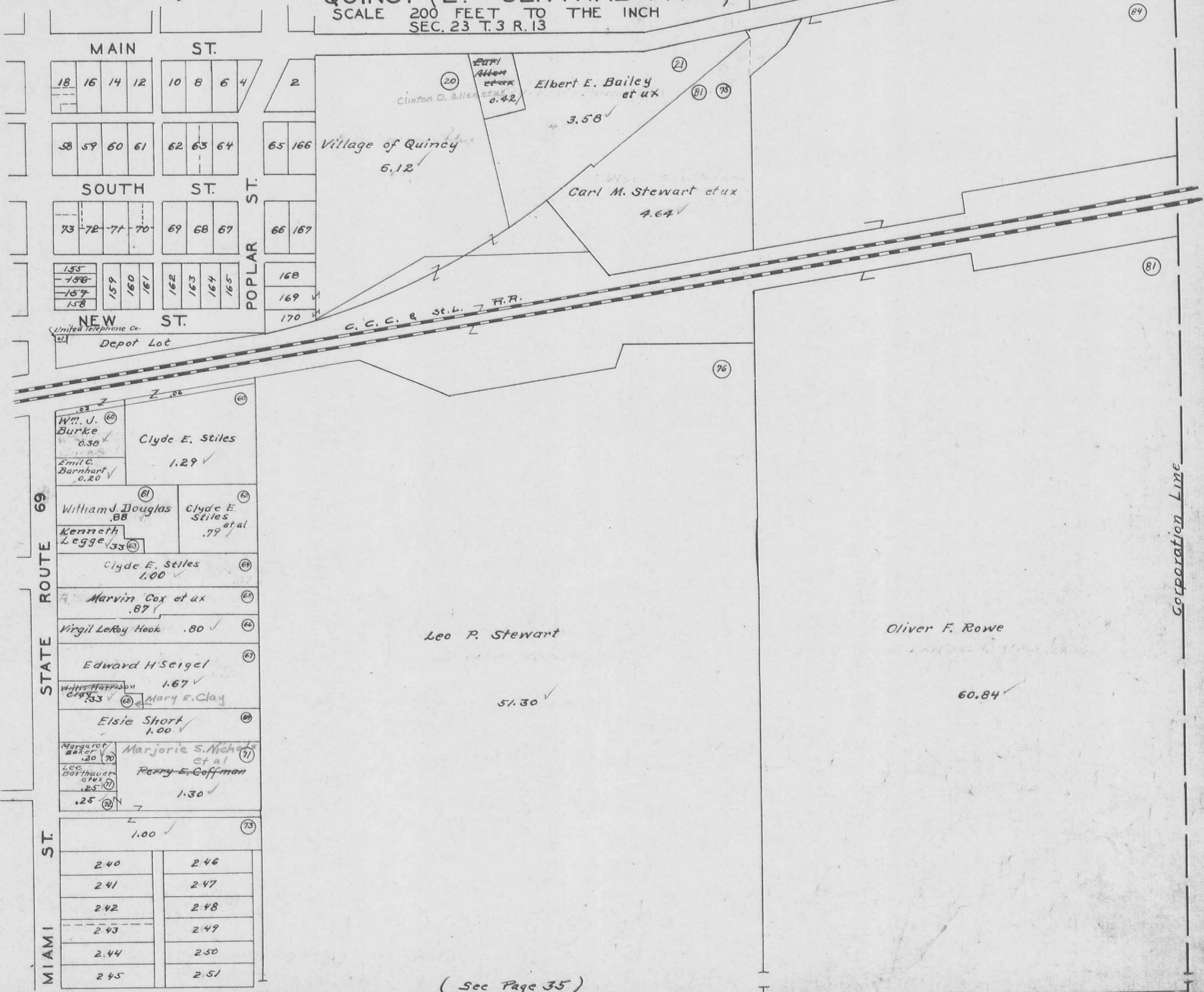
( See Page 33 )

FPN 1932 C.H.W. 1942

QUINCY (E. CENTRAL PART)

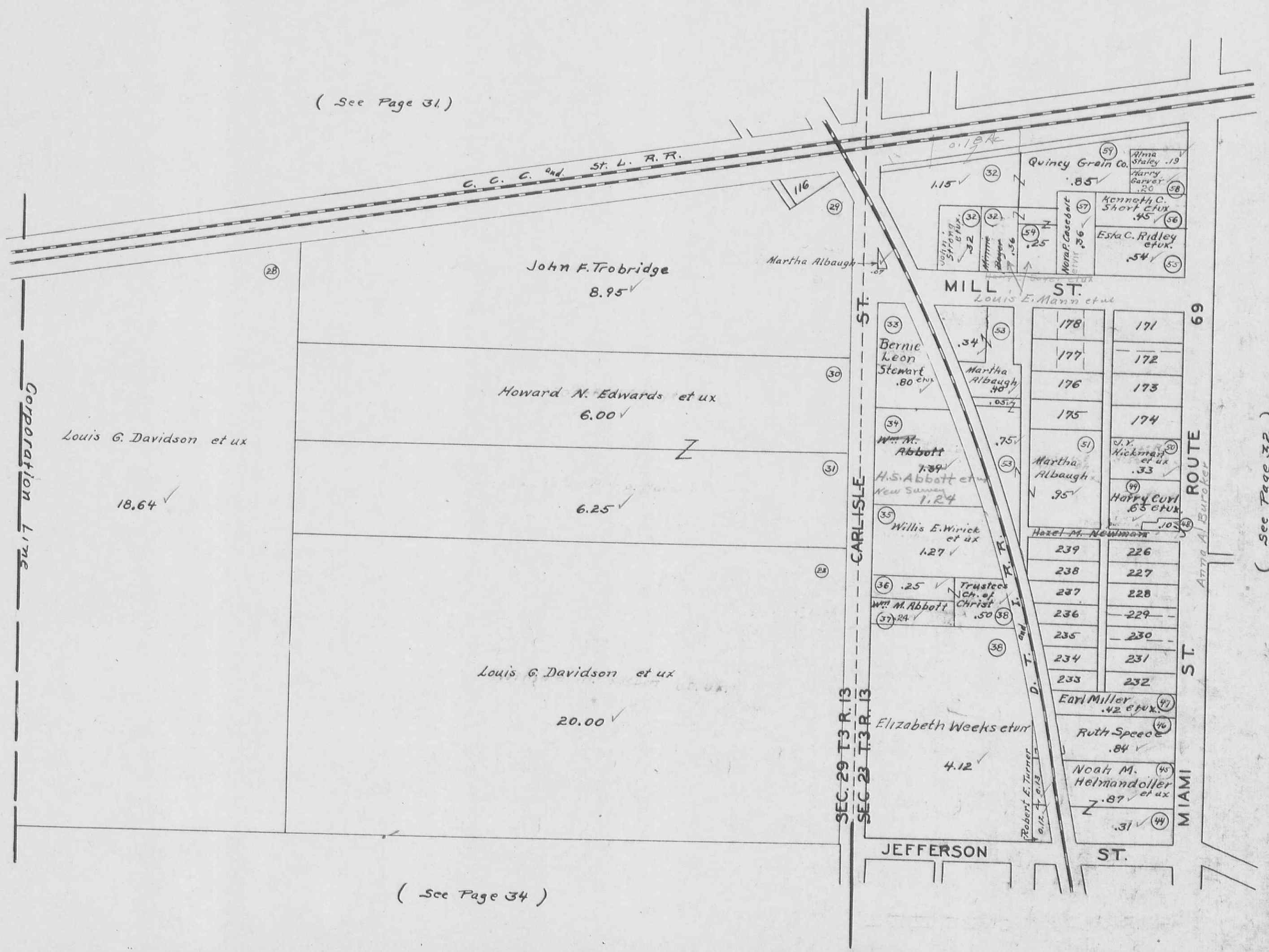
SCALE 200 FEET TO THE INCH  
SEC. 23 T. 3 R. 13

( See Page 30 )



( See Page 33 )

( See Page 35 )

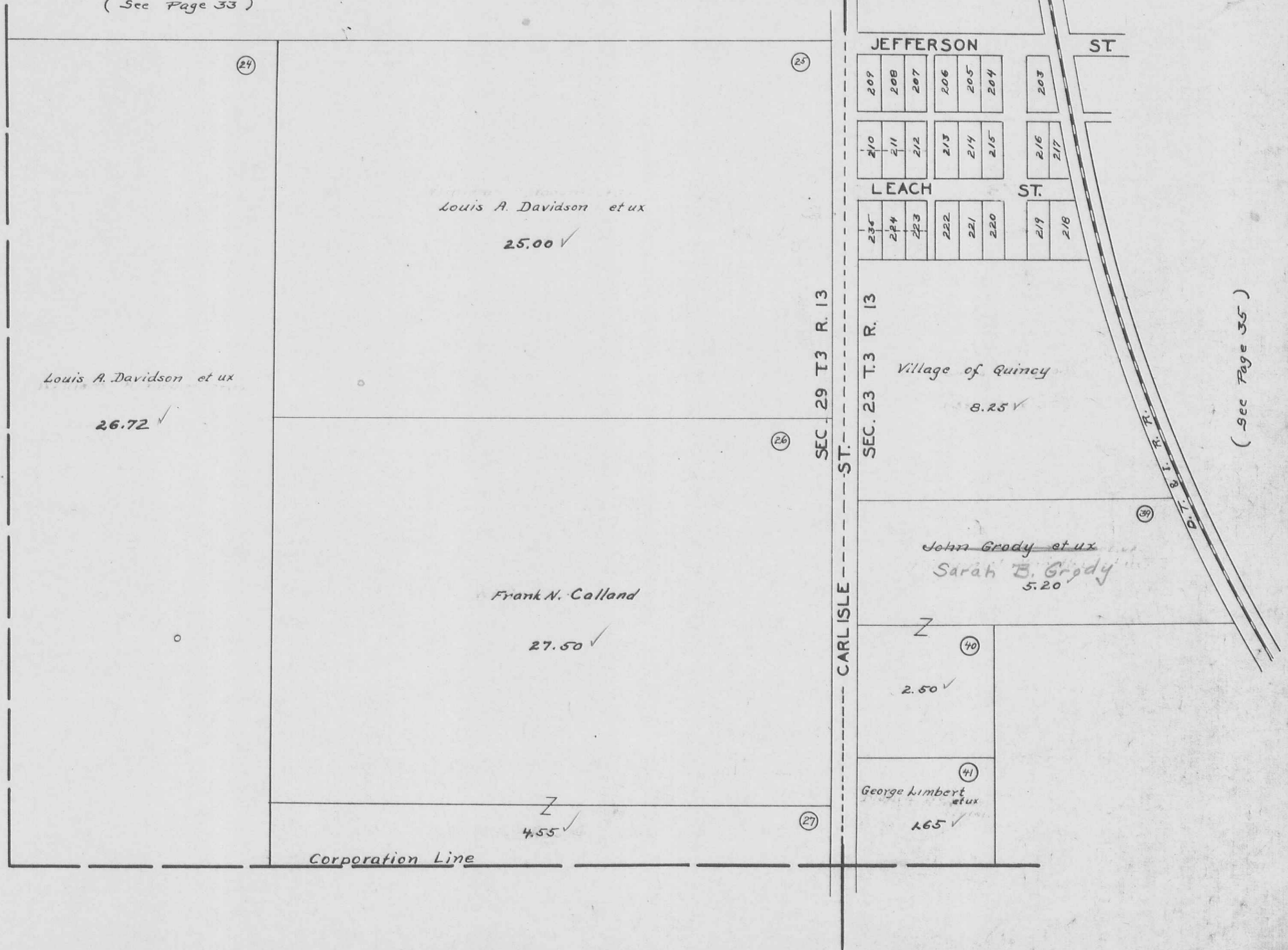


QUINCY ( S. W. PART )

SEC. 29 T.3 R. 13  
SEC. 23 T.3 R. 13

SCALE 200 FEET TO THE INCH

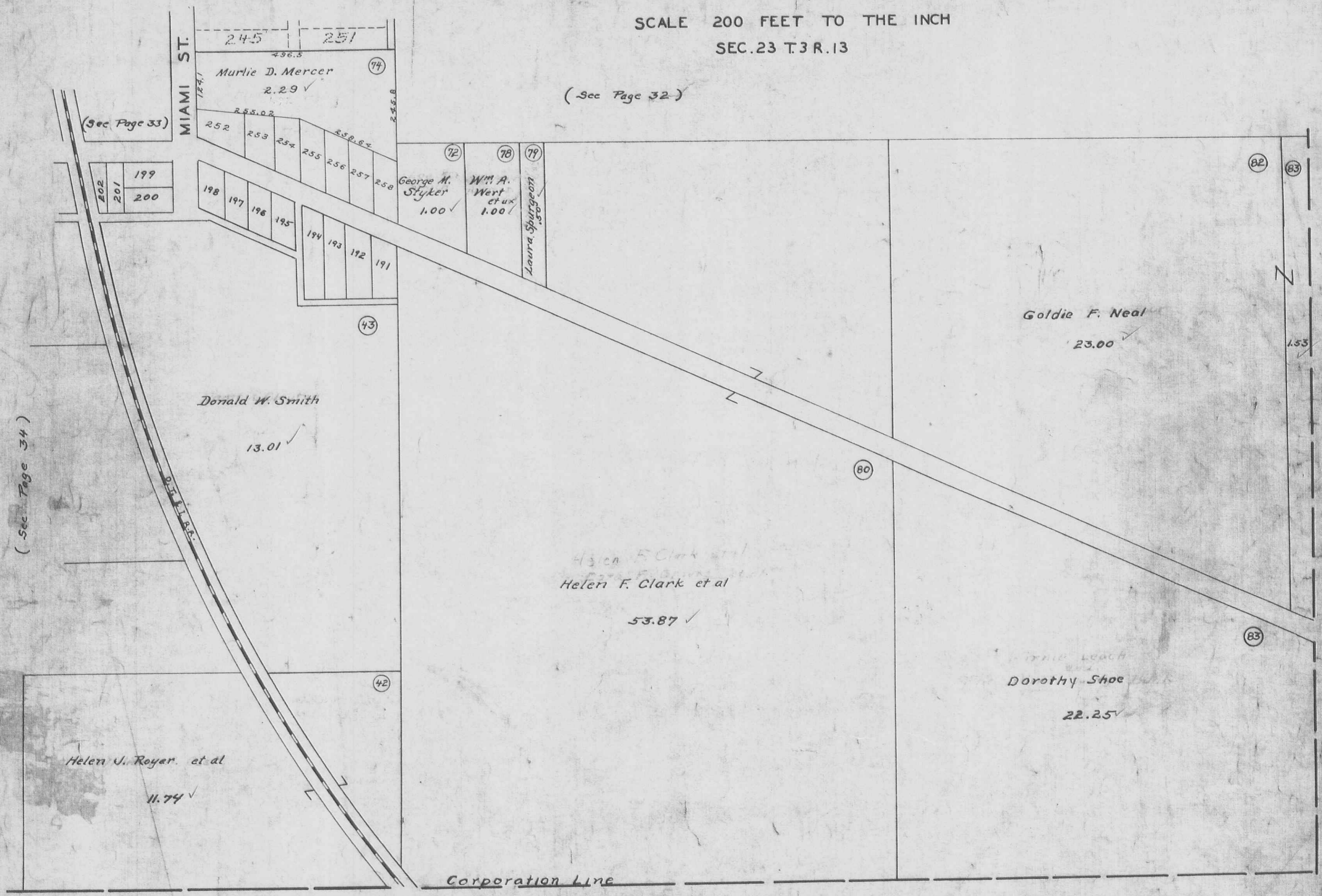
( See Page 33 )



( See Page 35 )

MIAMI TOWNSHIP  
QUINCY (S.E. PART)

SCALE 200 FEET TO THE INCH  
SEC. 23 T.3 R.13



(Sec Page 33)

(Sec Page 32)

(Sec Page 34)

Corporation Line

SMITH ALLOTMENT

SCALE: 1" = 200'

