

**PLEASANT  
TOWNSHIP  
1951**

# PLEASANT TOWNSHIP INDEX

	SECTION	TOWN	RANGE	PAGE
<p style="text-align: center;">TOWNS NORTH OF GREAT MIAMI RIVER</p> <p style="text-align: center;">RANGES EAST OF OHIO INDIANA LINE</p>	32	2	8	1
	33	2	8	1
	34	2	8	2
	35	2	8	3
	36	2	8	3
	1	1	8	6
	2	1	8	6
	3	1	8	5
	4	1	8	4
	5	1	8	4
	8	1	8	7
	9	1	8	7
	10	1	8	8
	11	1	8	9
	12	1	8	10
	13	1	8	14
	14	1	8	13
15	1	8	12	
16	1	8	11	
17	1	8	11	
<p style="text-align: center;">BETWEEN THE MIAMI RIVERS SURVEY</p> <p style="text-align: center;">TOWNS EAST OF GREAT MIAMI RIVER</p> <p style="text-align: center;">RANGES NORTH OF OHIO RIVER</p>	7	2	14	25
	8	2	14	22
	9	2	14	19
	10	2	14	15
	14	2	14	22
	15	2	14	18
	16	2	14	15
	1	2	14	26
	2	2	14	23
	3	2	14	20
	4	2	14	16
	31	3	14	27
	32	3	14	24
	33	3	14	21
34	3	14	17	

# PLEASANT INDEX

# TOWNSHIP MAP

PAGE 0

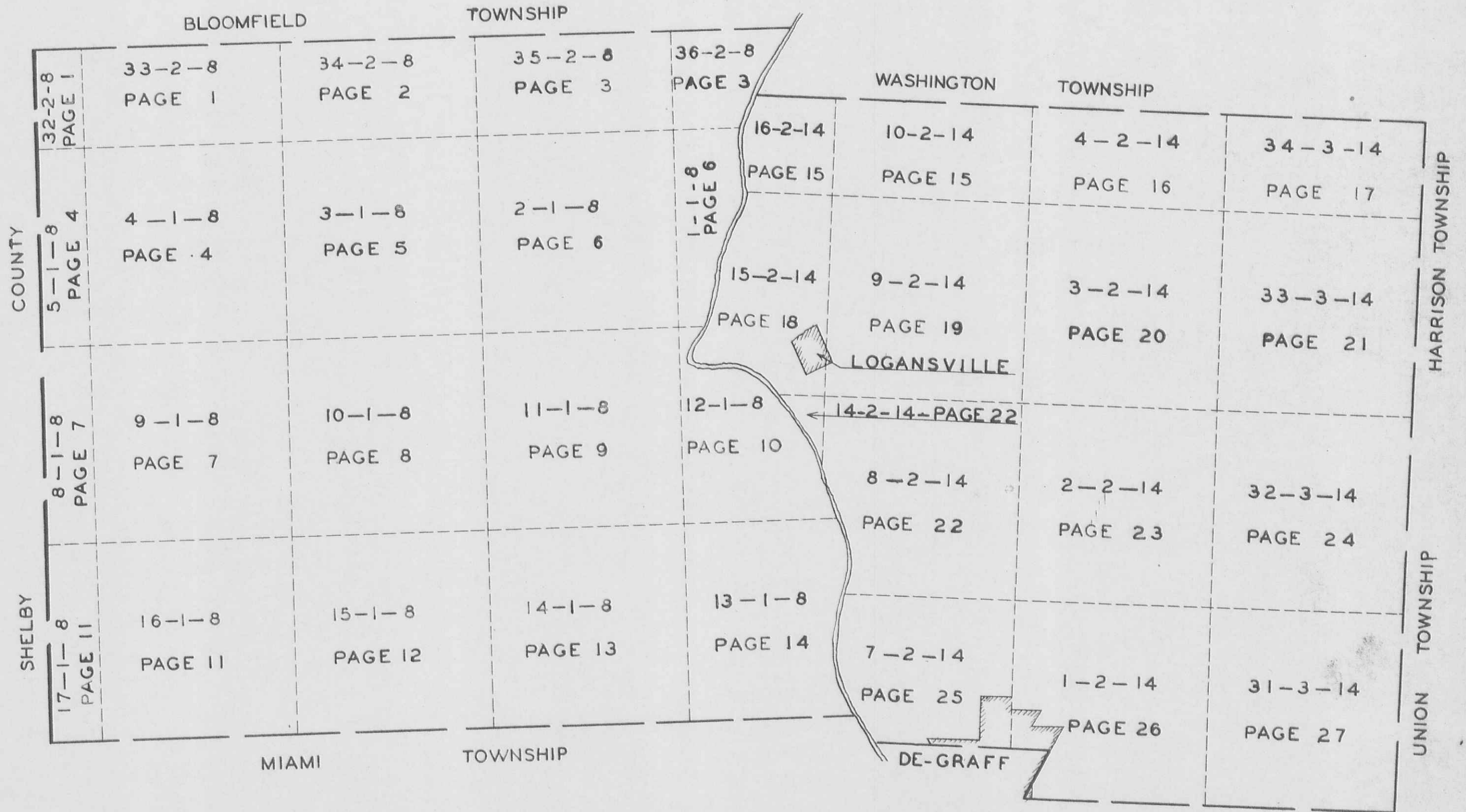
ORDER OF NUMBERS

SECTION-TOWN-RANGE

SCALE 40 CHAINS TO THE INCH

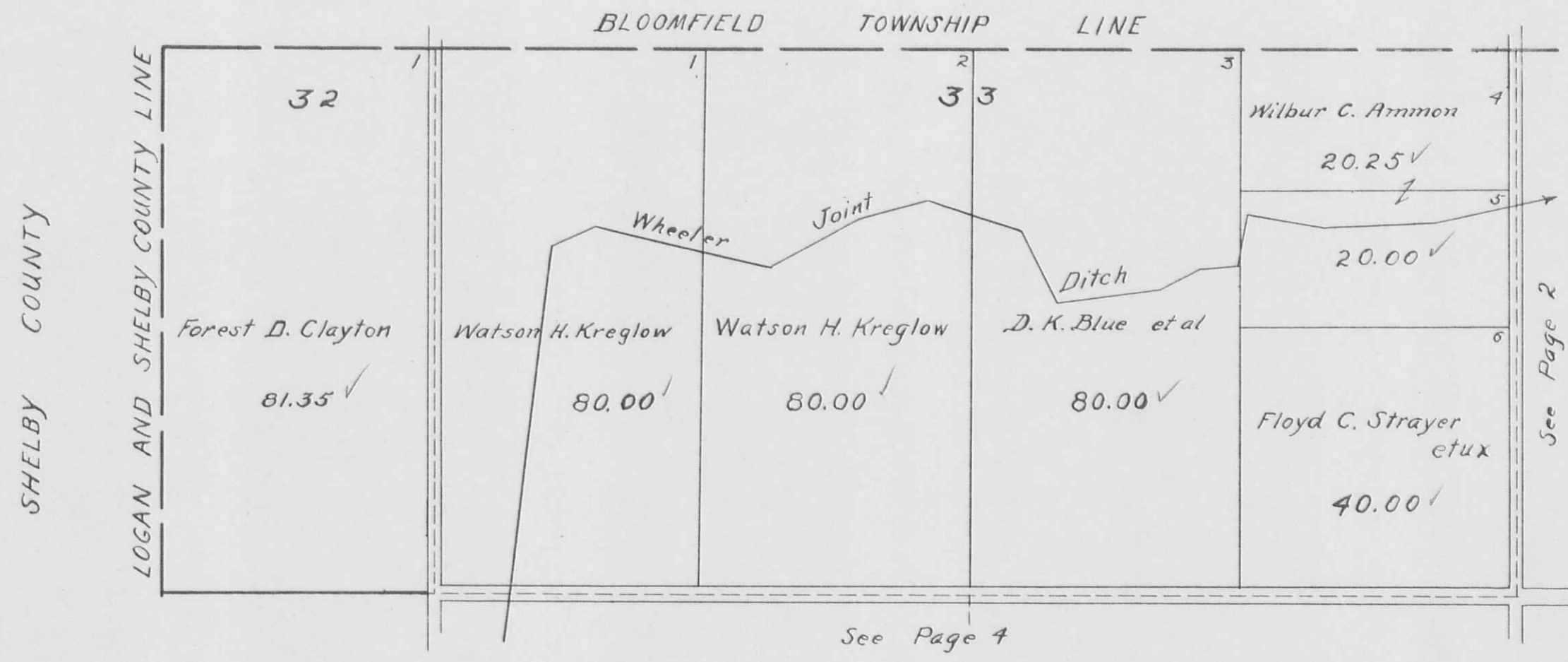
CORRECTED TO

Jan. 1, 1955  
Jan. 1, 1956  
Jan. 1, 1957  
Jan. 1, 1958



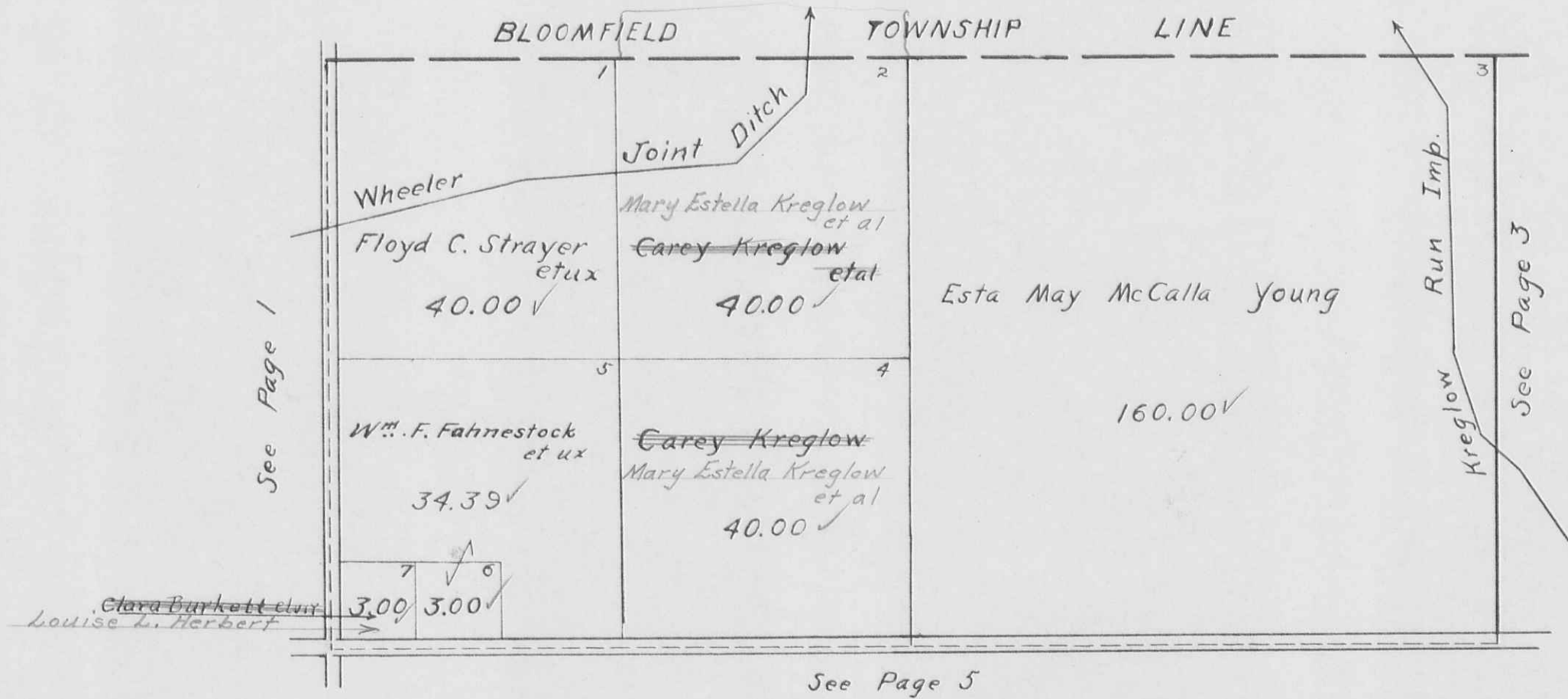
PLEASANT TOWNSHIP  
 SECTION 32 TOWN 2 RANGE 8  
 SECTION 33 TOWN 2 RANGE 8

SCALE 10 CHAINS TO THE INCH



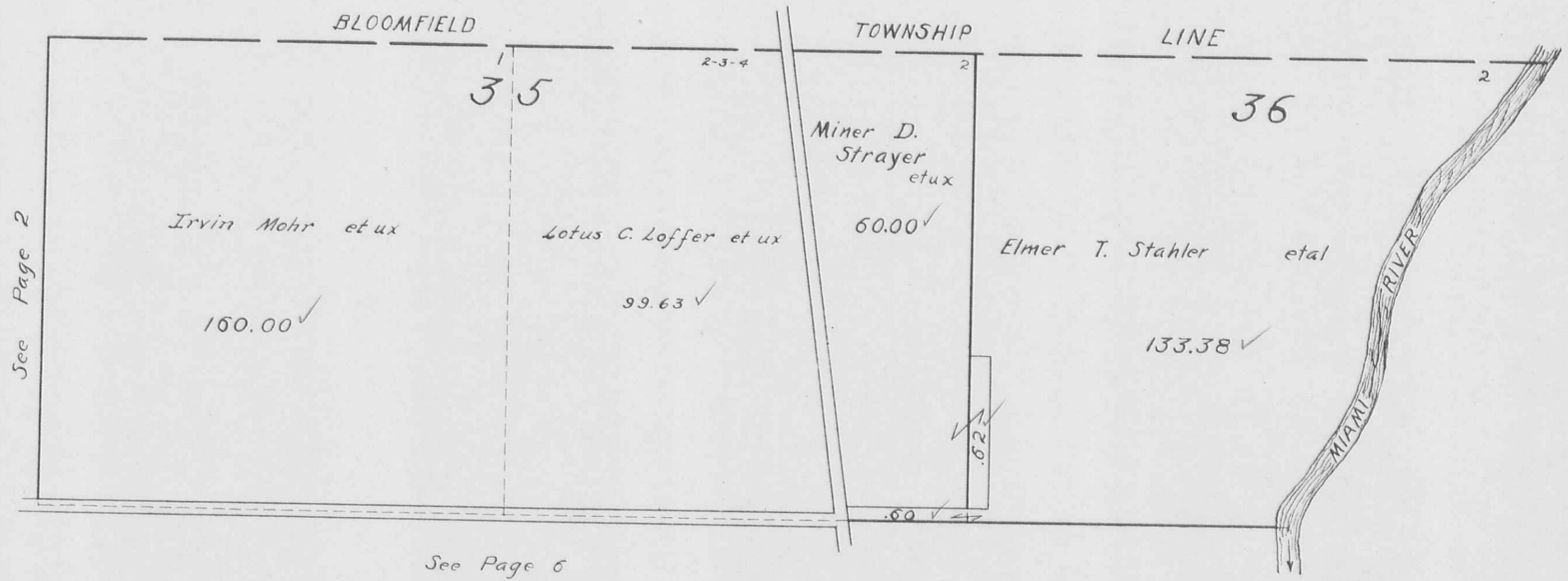
PLEASANT TOWNSHIP  
SECTION 34 TOWN 2 RANGE 8

SCALE 10 CHAINS TO THE INCH



PLEASANT TOWNSHIP  
SECTION 35 TOWN 2 RANGE 8  
SECTION 36 TOWN 2 RANGE 8

SCALE 10 CHAINS TO THE INCH

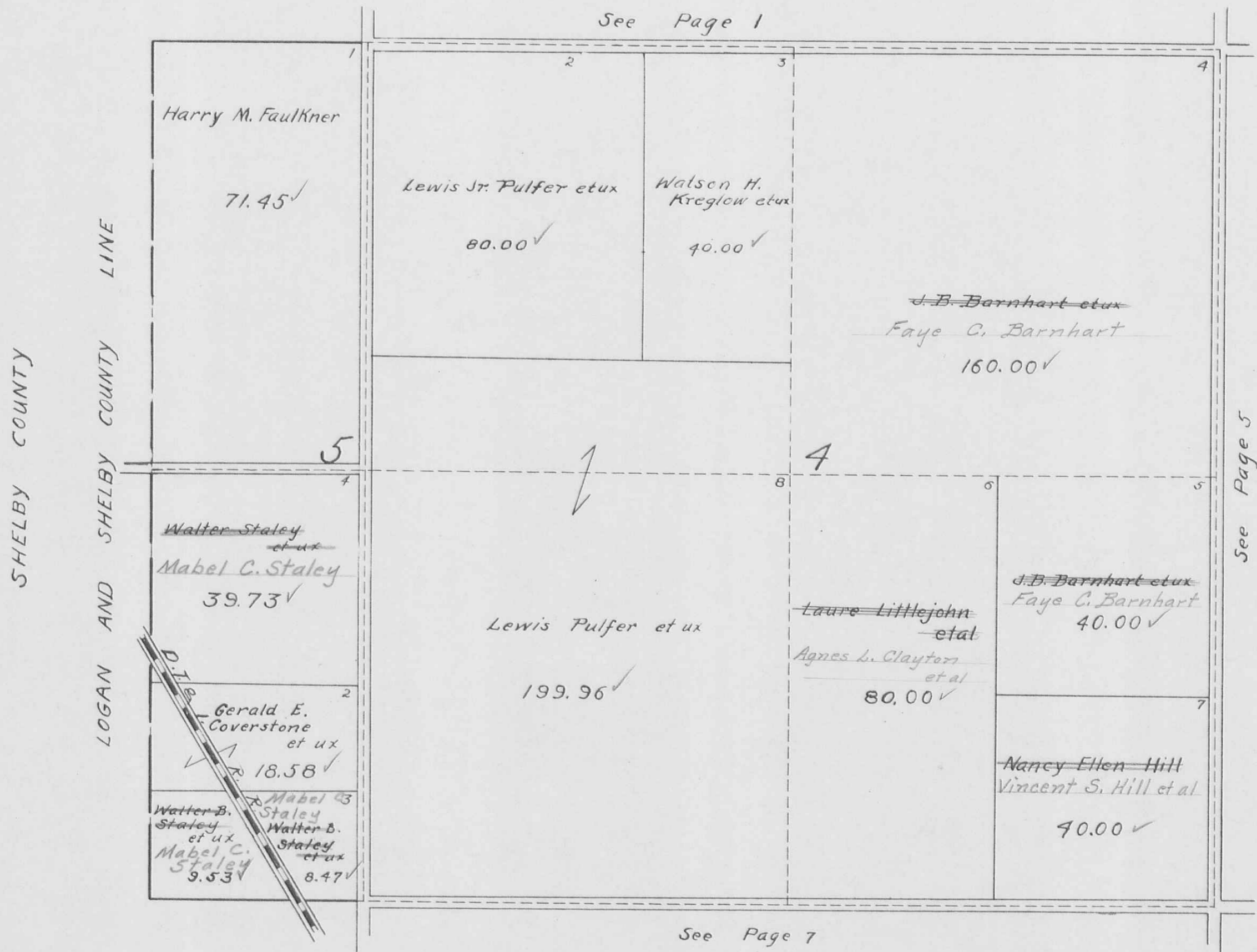


PLEASANT TOWNSHIP

SECTION 4 TOWN 1 RANGE 8

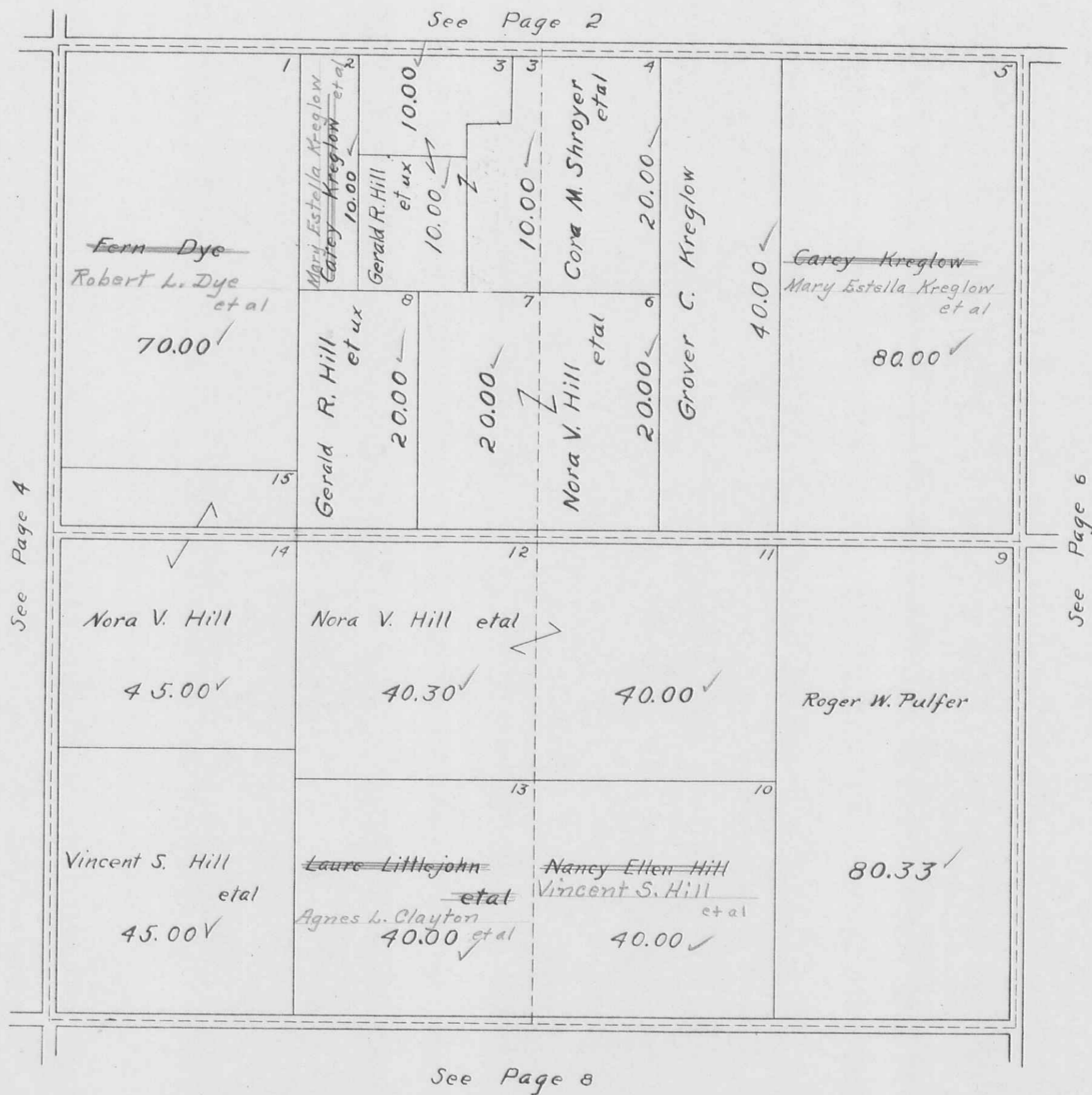
SECTION 5 TOWN 1 RANGE 8

SCALE 10 CHAINS TO THE INCH



PLEASANT TOWNSHIP  
SECTION 3 TOWN 1 RANGE 8

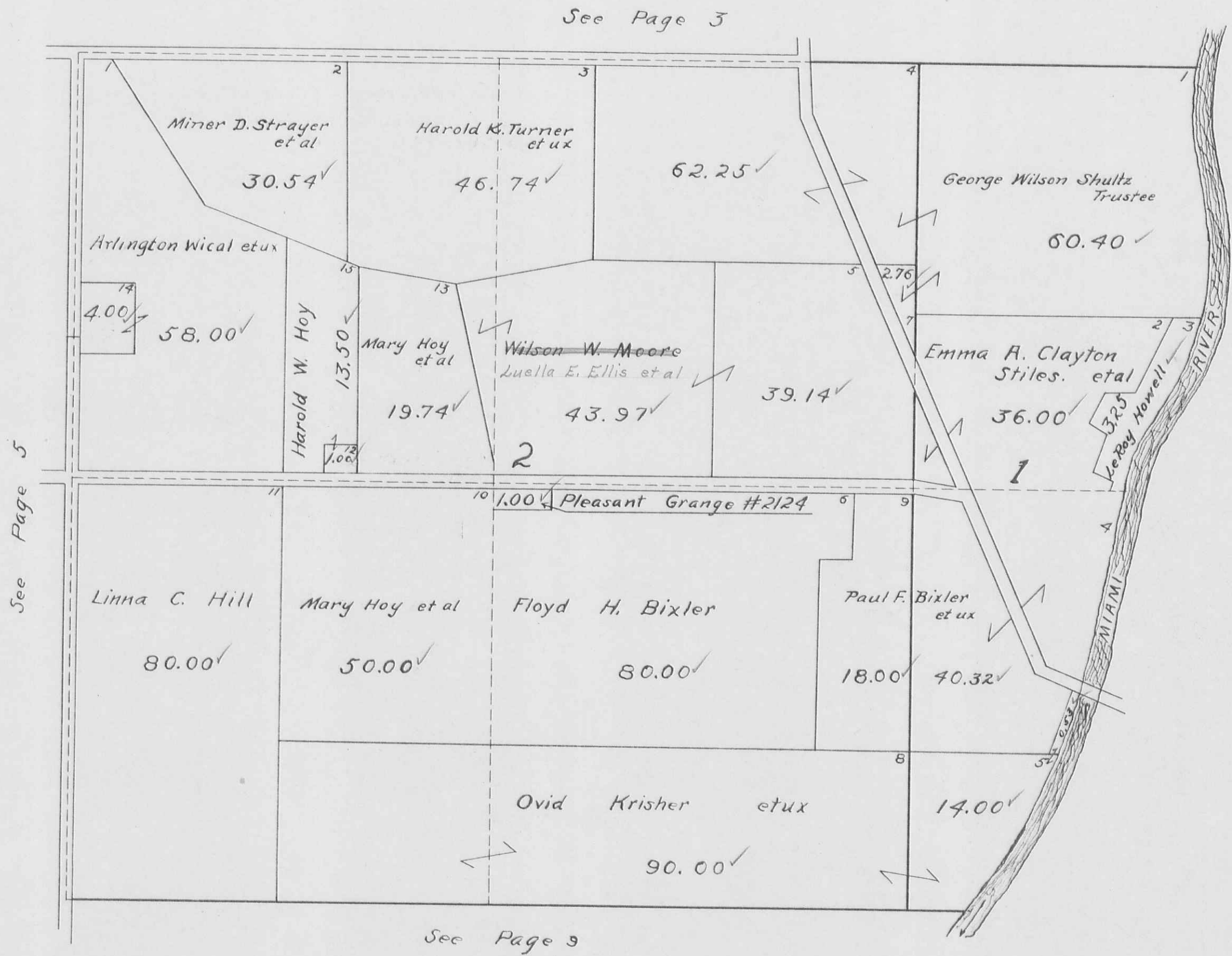
SCALE 10 CHAINS TO THE INCH





PLEASANT TOWNSHIP  
SECTION 1 TOWN 1 RANGE 8  
SECTION 2 TOWN 1 RANGE 8

SCALE 10 CHAINS TO THE INCH

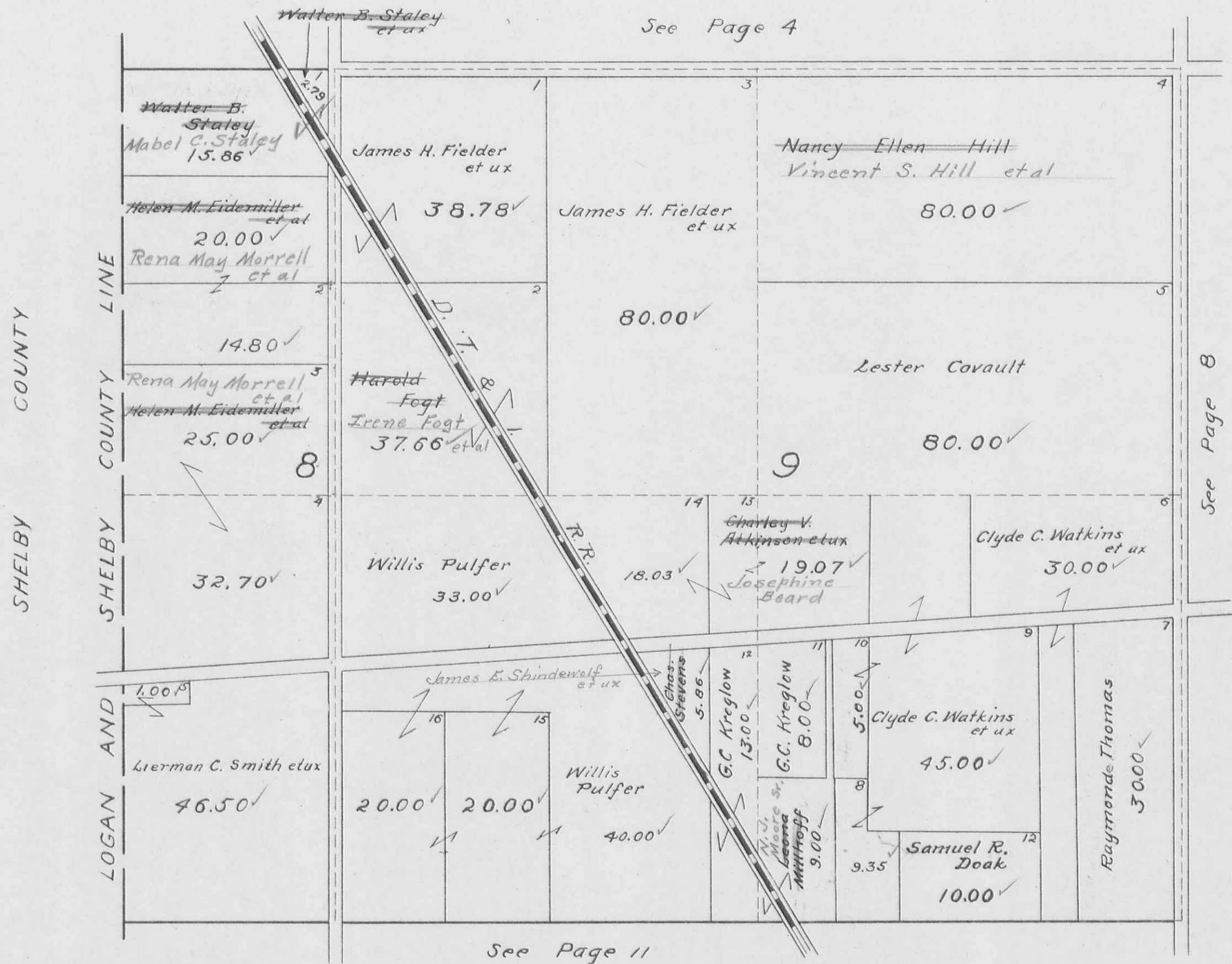


PLEASANT TOWNSHIP

SECTION 8 TOWN I RANGE 8

SECTION 9 TOWN I RANGE 8

SCALE 10 CHAINS TO THE INCH



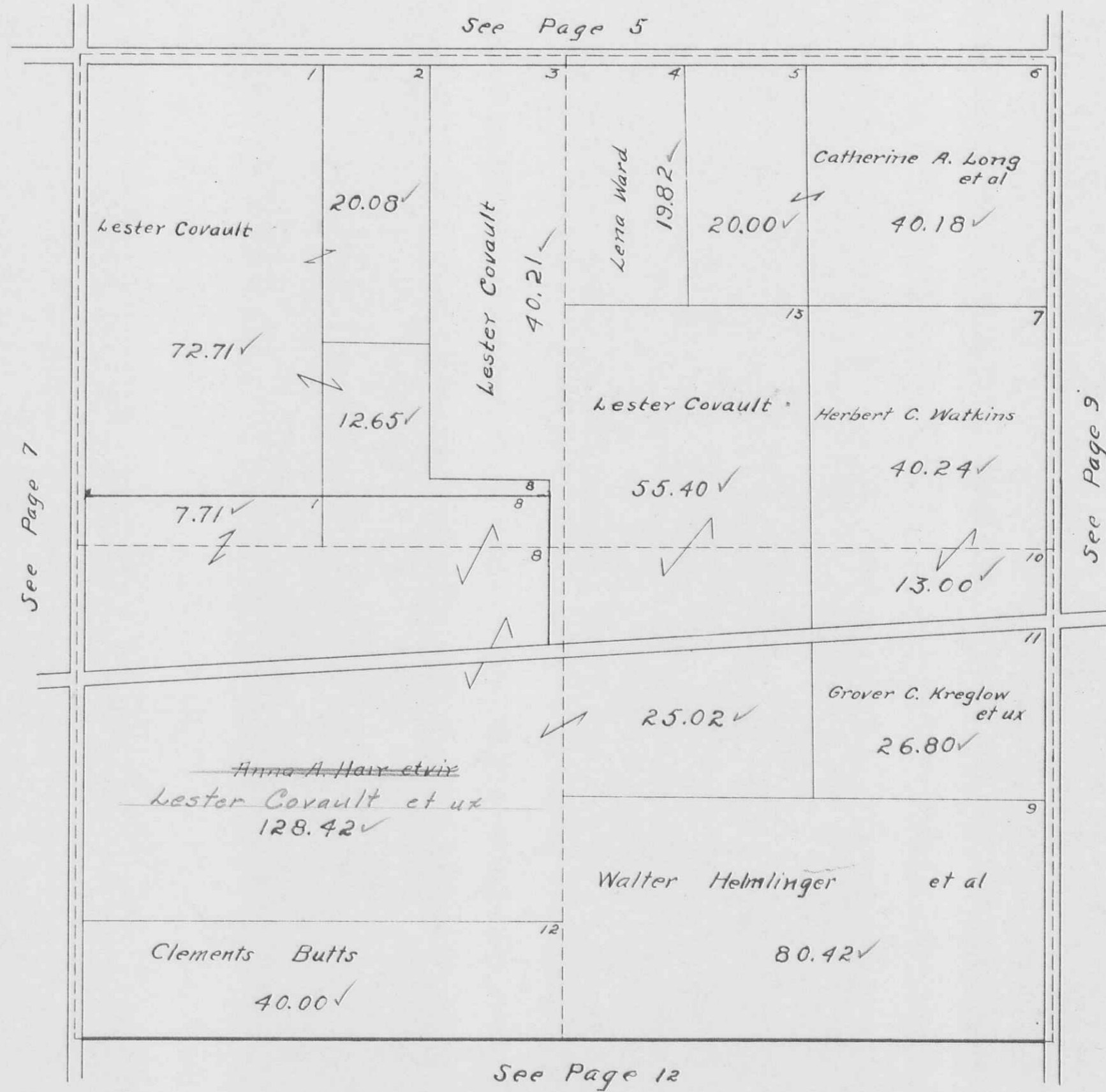
See Page 4

See Page 8

See Page 11

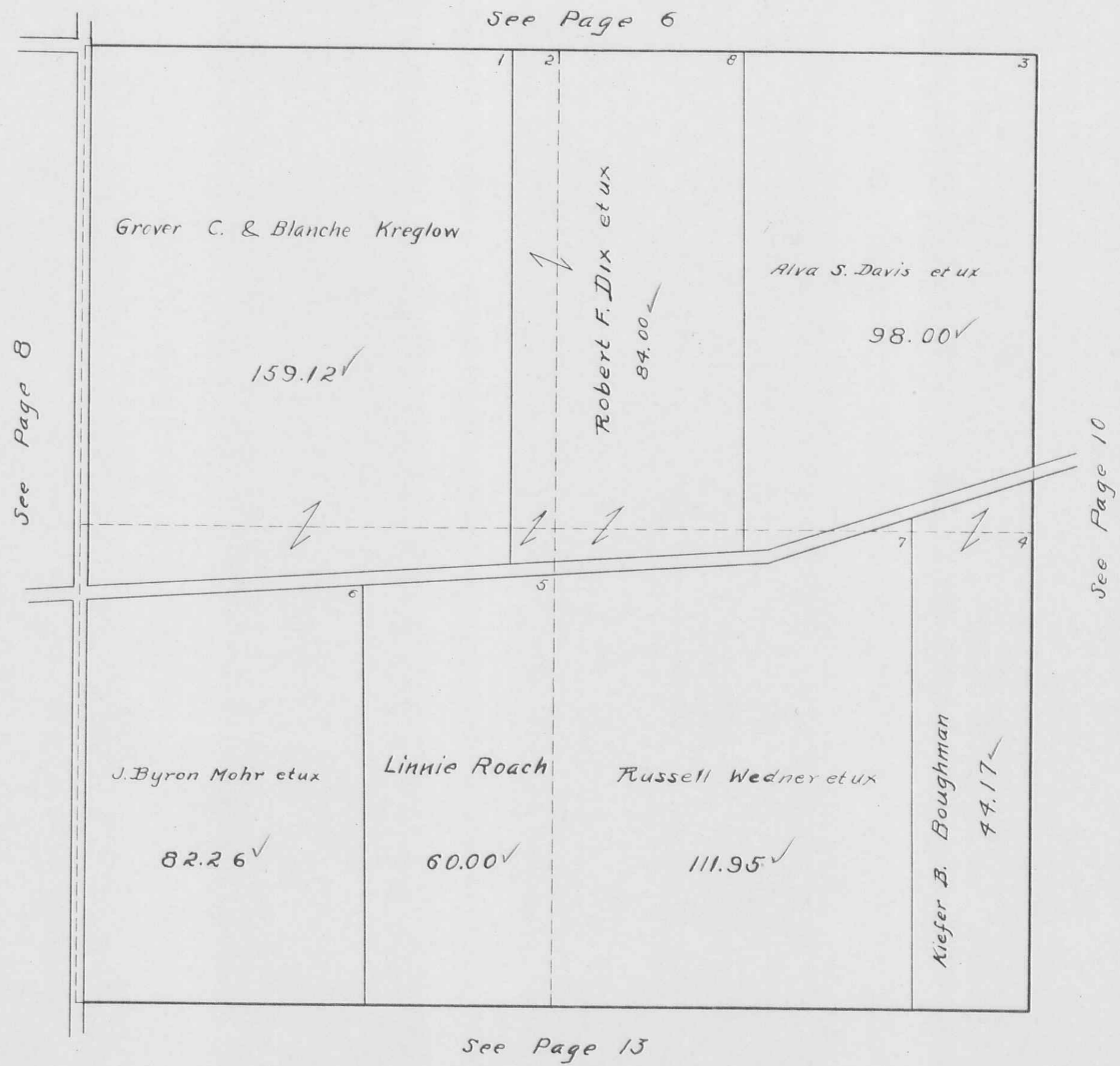
PLEASANT TOWNSHIP  
SECTION 10 TOWN 1 RANGE 8

SCALE 10 CHAINS TO THE INCH



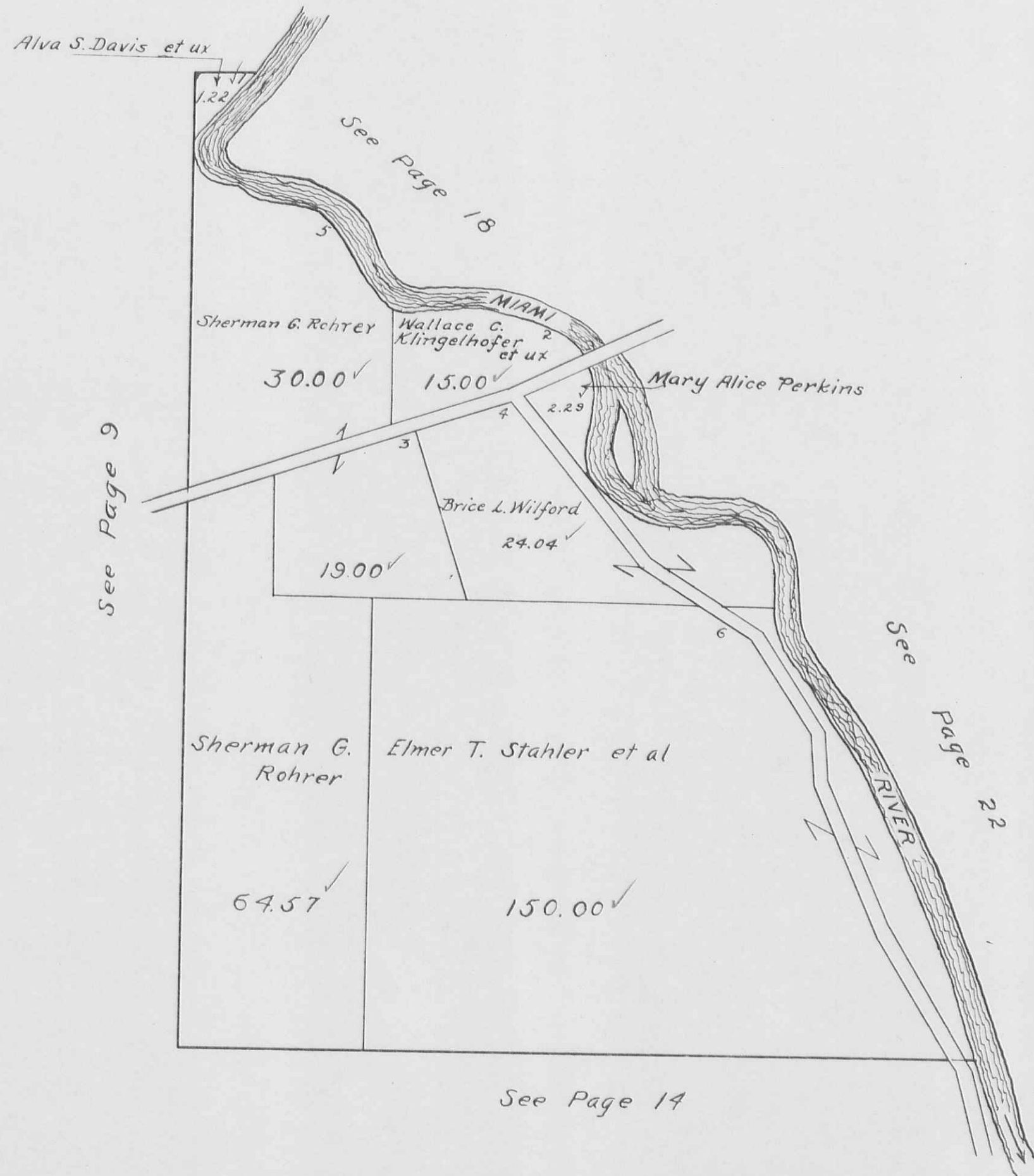
PLEASANT TOWNSHIP  
SECTION II TOWN I RANGE 8

SCALE 10 CHAINS TO THE INCH



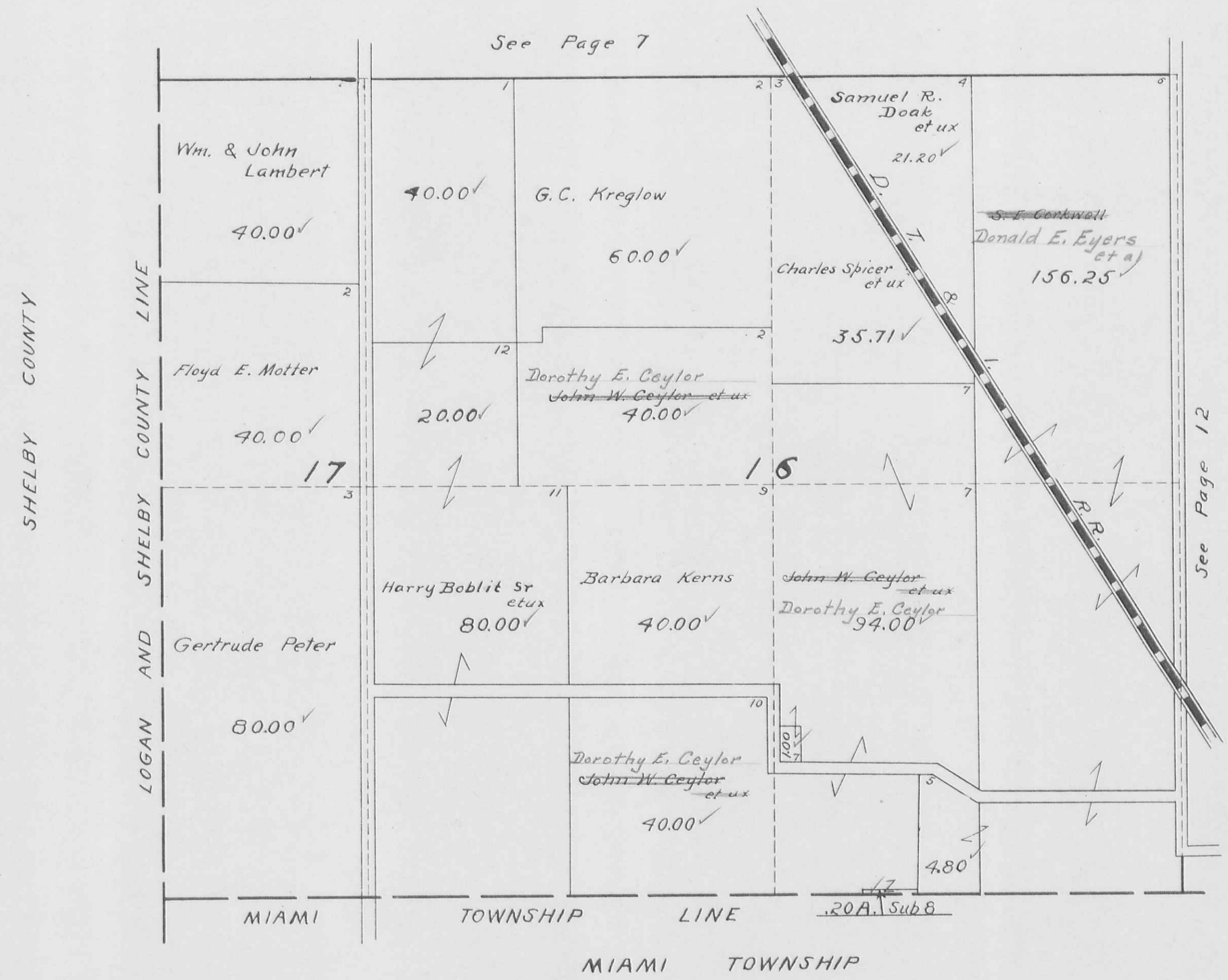
PLEASANT TOWNSHIP  
SECTION 12 TOWN 1 RANGE 8

SCALE 10 CHAINS TO THE INCH



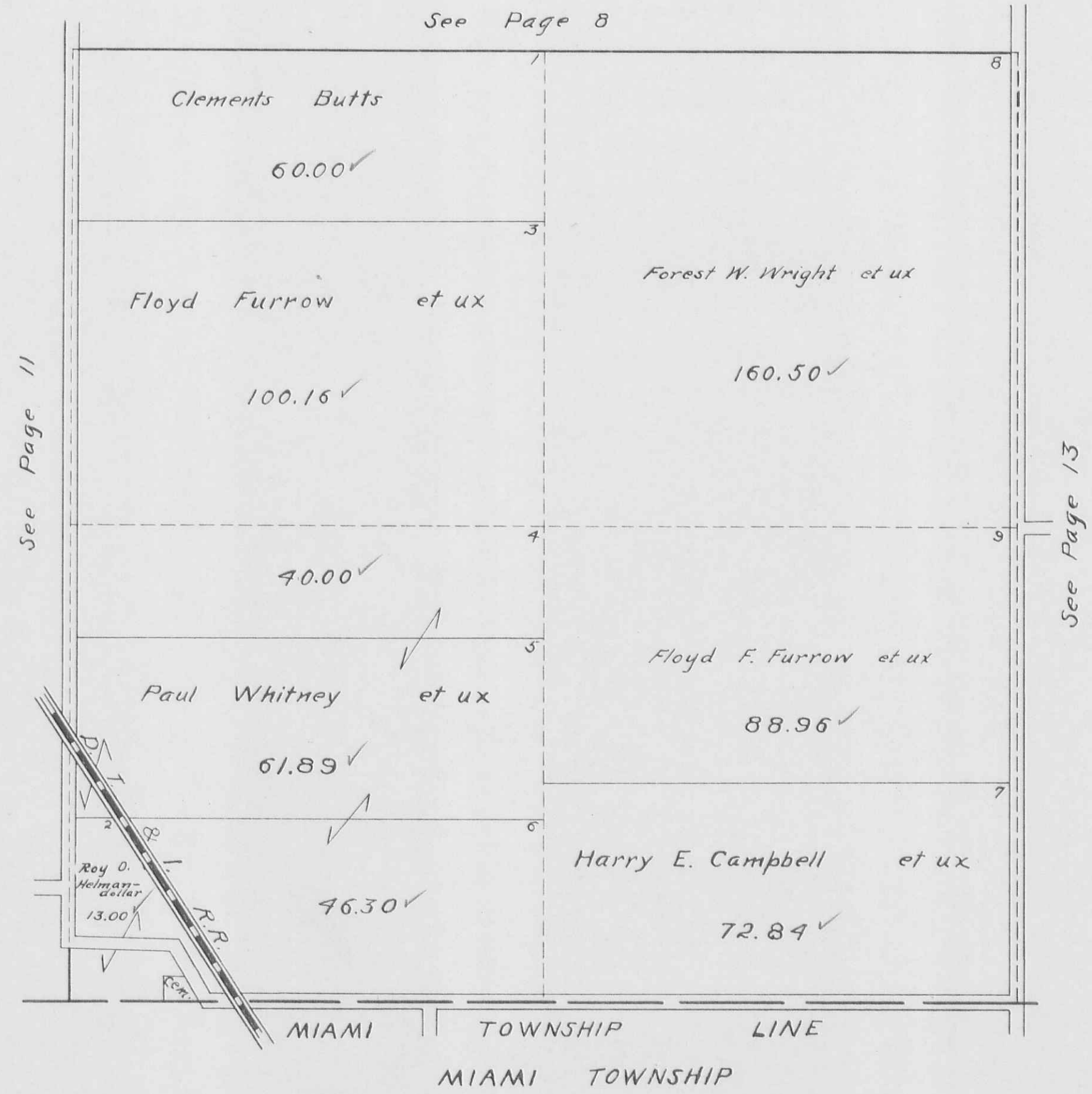
PLEASANT TOWNSHIP  
SECTION 16 TOWN 1 RANGE 8  
SECTION 17 TOWN 1 RANGE 8

SCALE 10 CHAINS TO THE INCH



PLEASANT TOWNSHIP  
SECTION 15 TOWN 1 RANGE 8

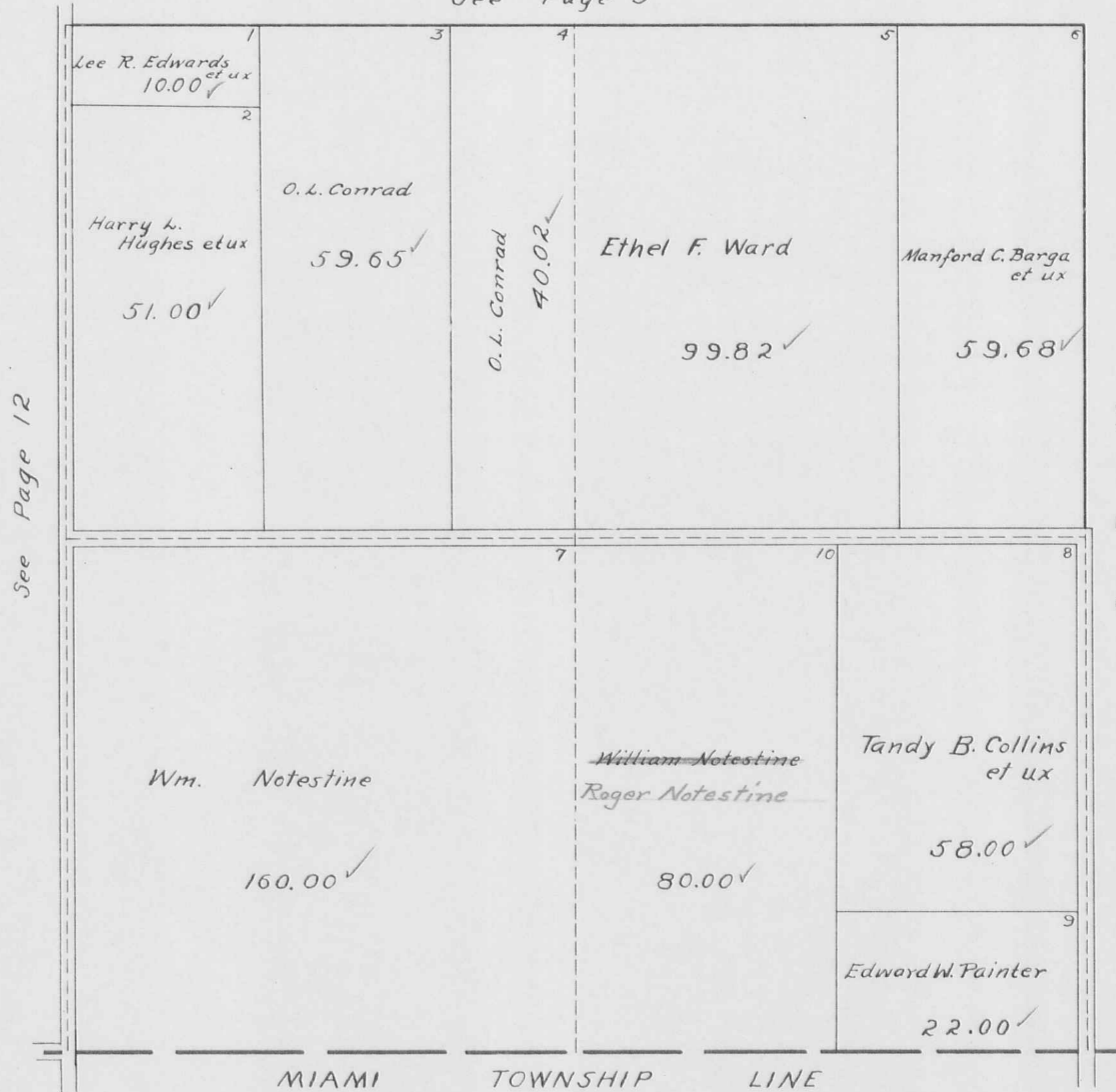
SCALE 10 CHAINS TO THE INCH



PLEASANT TOWNSHIP  
SECTION 14 TOWN 1 RANGE 8

SCALE 10 CHAINS TO THE INCH

See Page 9



MIAMI TOWNSHIP

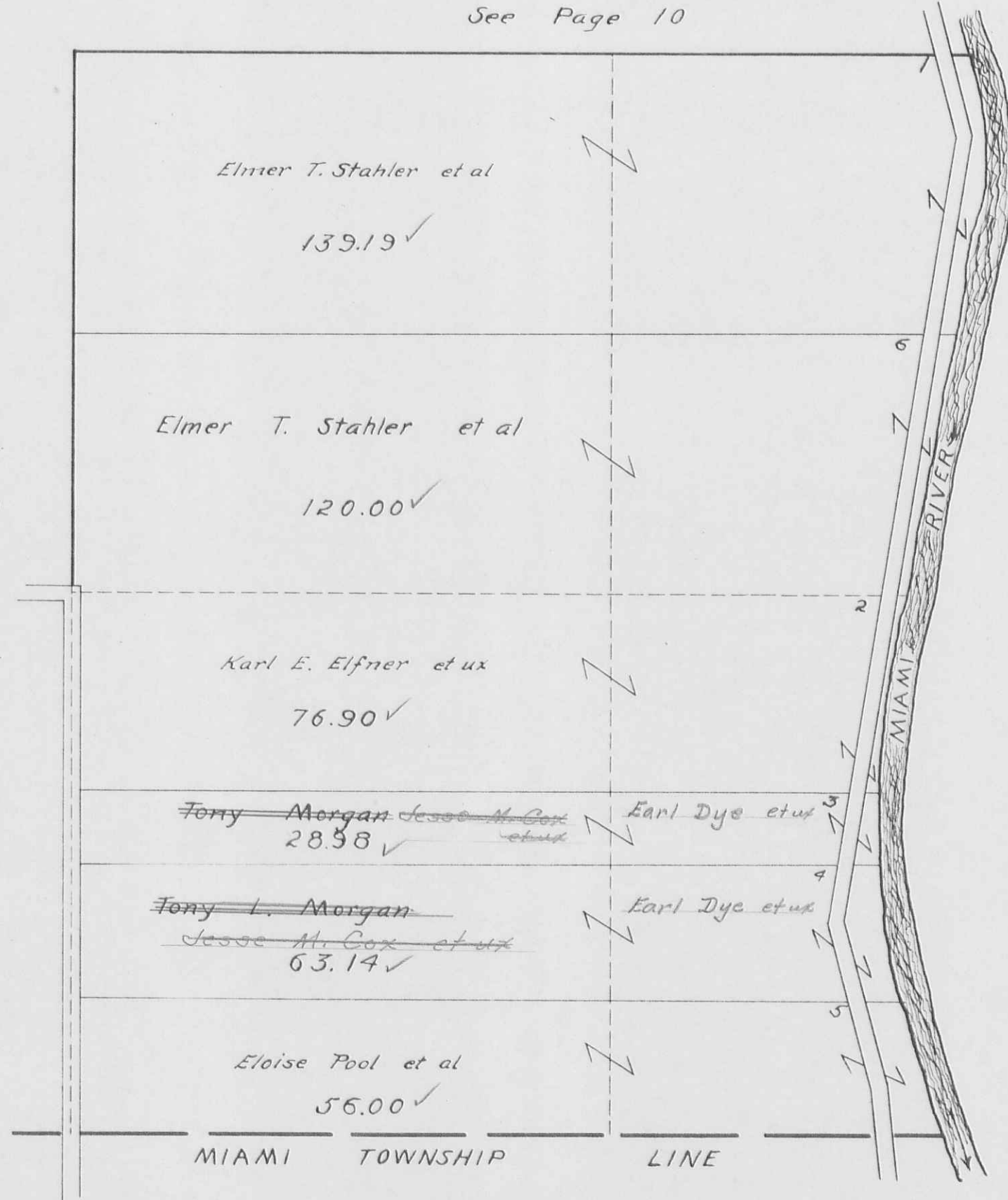


PLEASANT TOWNSHIP  
SECTION 13 TOWN 1 RANGE 8

SCALE 10 CHAINS TO THE INCH

See Page 10

See Page 13

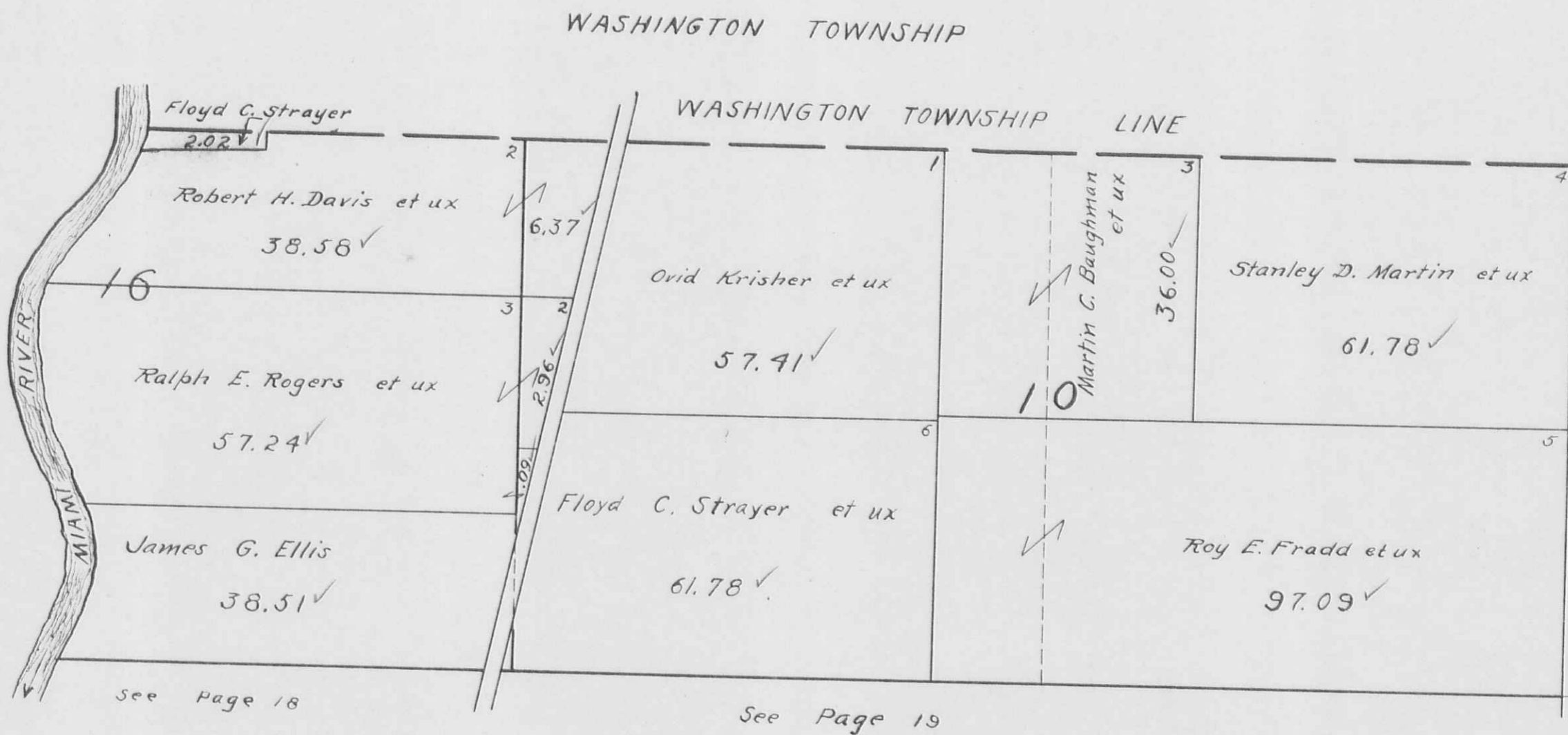


MIAMI TOWNSHIP LINE

MIAMI TOWNSHIP

PLEASANT TOWNSHIP  
 SECTION 16 TOWN 2 RANGE 14  
 SECTION 10 TOWN 2 RANGE 14

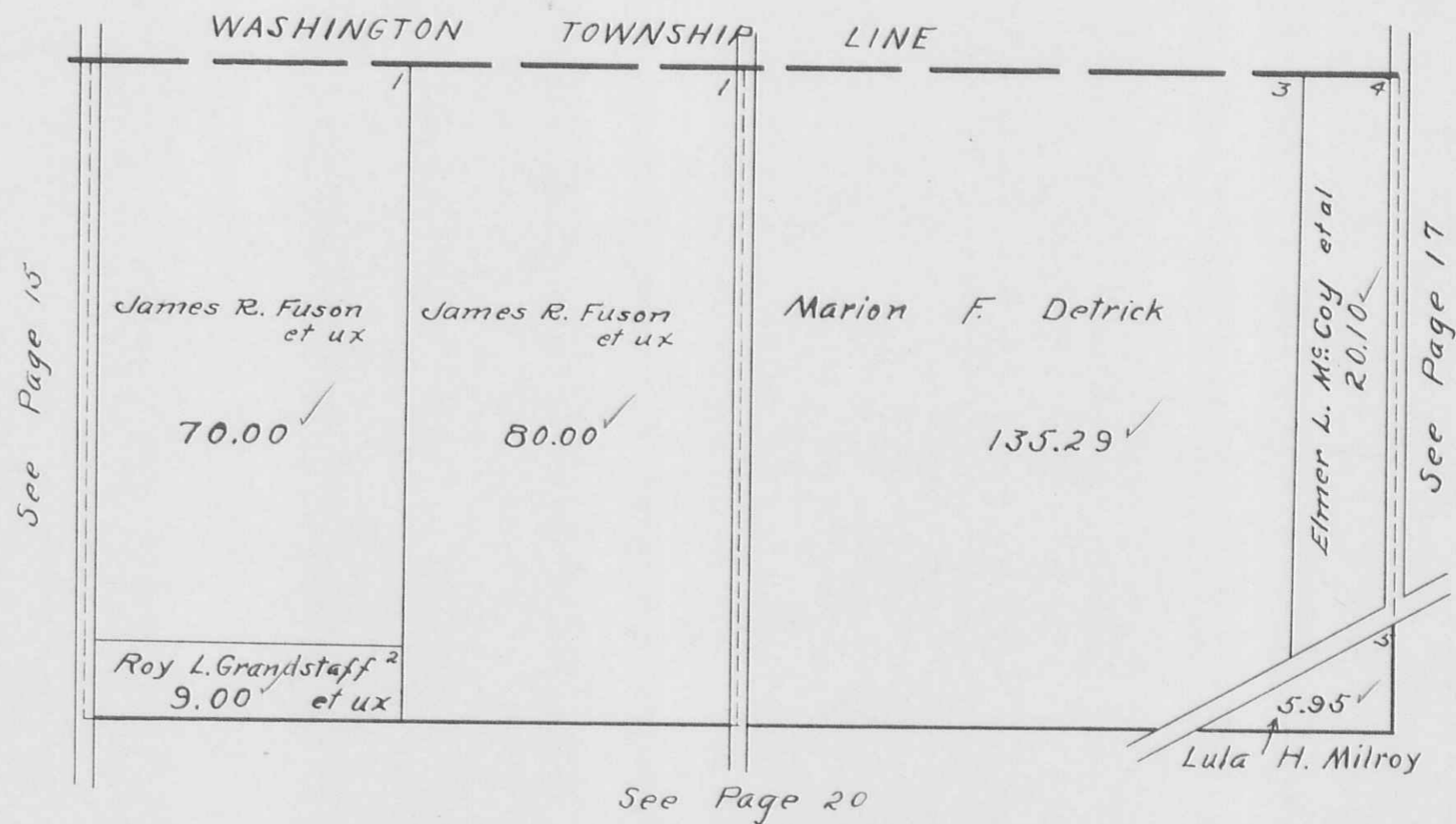
SCALE 10 CHAINS TO THE INCH



PLEASANT TOWNSHIP  
SECTION 4 TOWN 2 RANGE 14

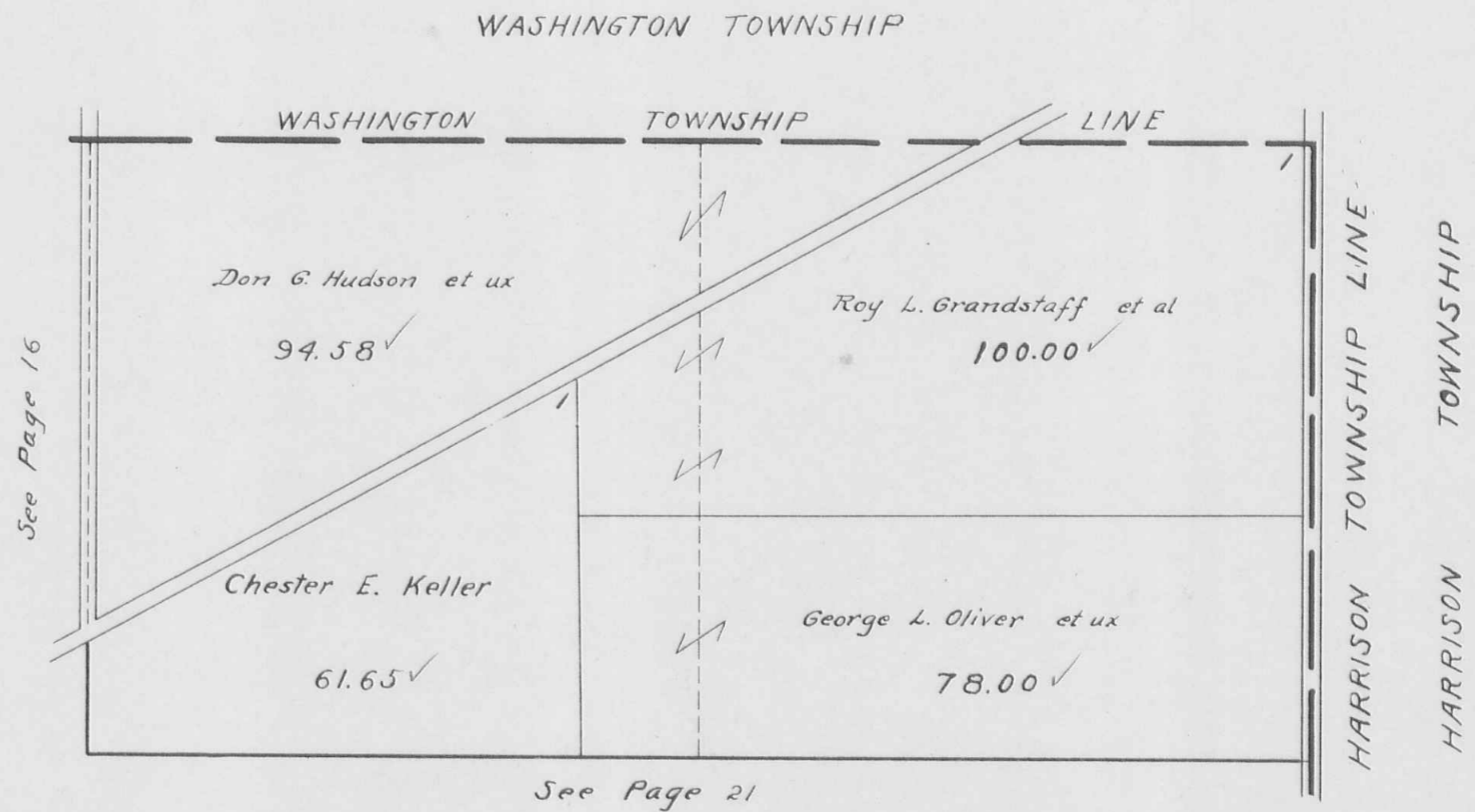
SCALE 10 CHAINS TO THE INCH

WASHINGTON TOWNSHIP



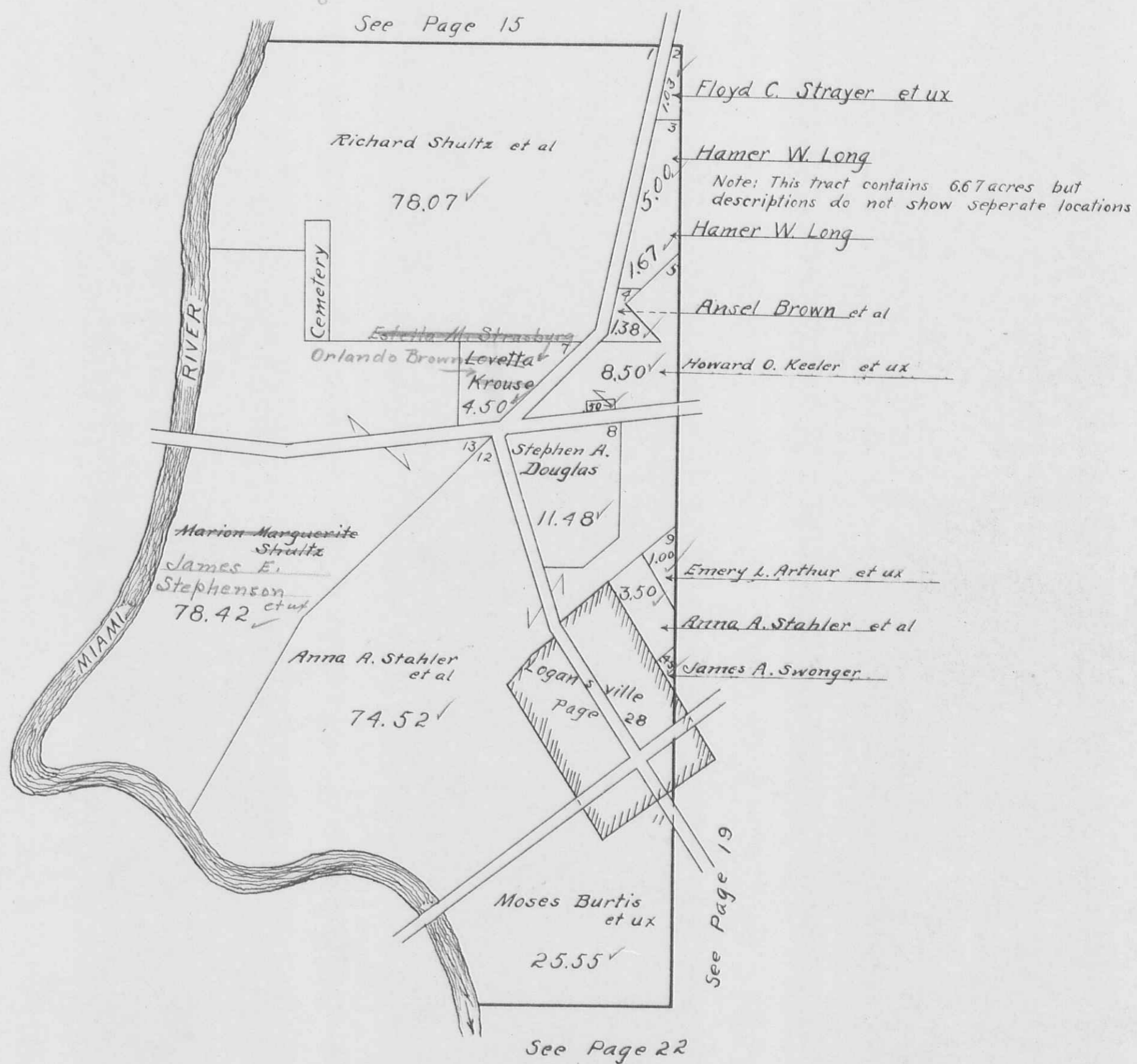
PLEASANT TOWNSHIP  
SECTION 34 TOWN 3 RANGE 14

SCALE 10 CHAINS TO THE INCH



PLEASANT TOWNSHIP  
SECTION 15 TOWN 2 RANGE 14

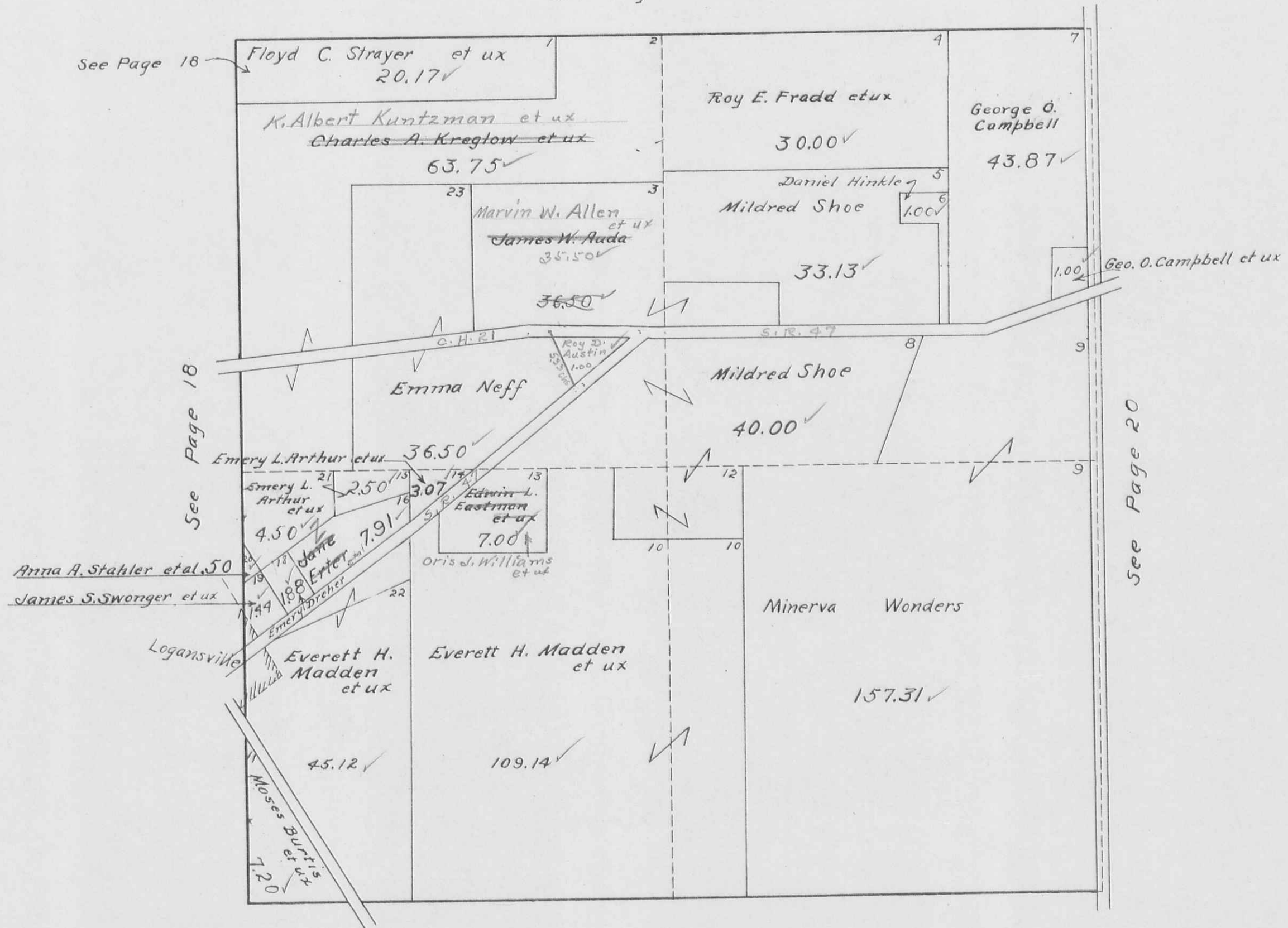
SCALE 10 CHAINS TO THE INCH



PLEASANT TOWNSHIP  
SECTION 9 TOWN 2 RANGE 14

SCALE 10 CHAINS TO THE INCH

See Page 15



See Page 18

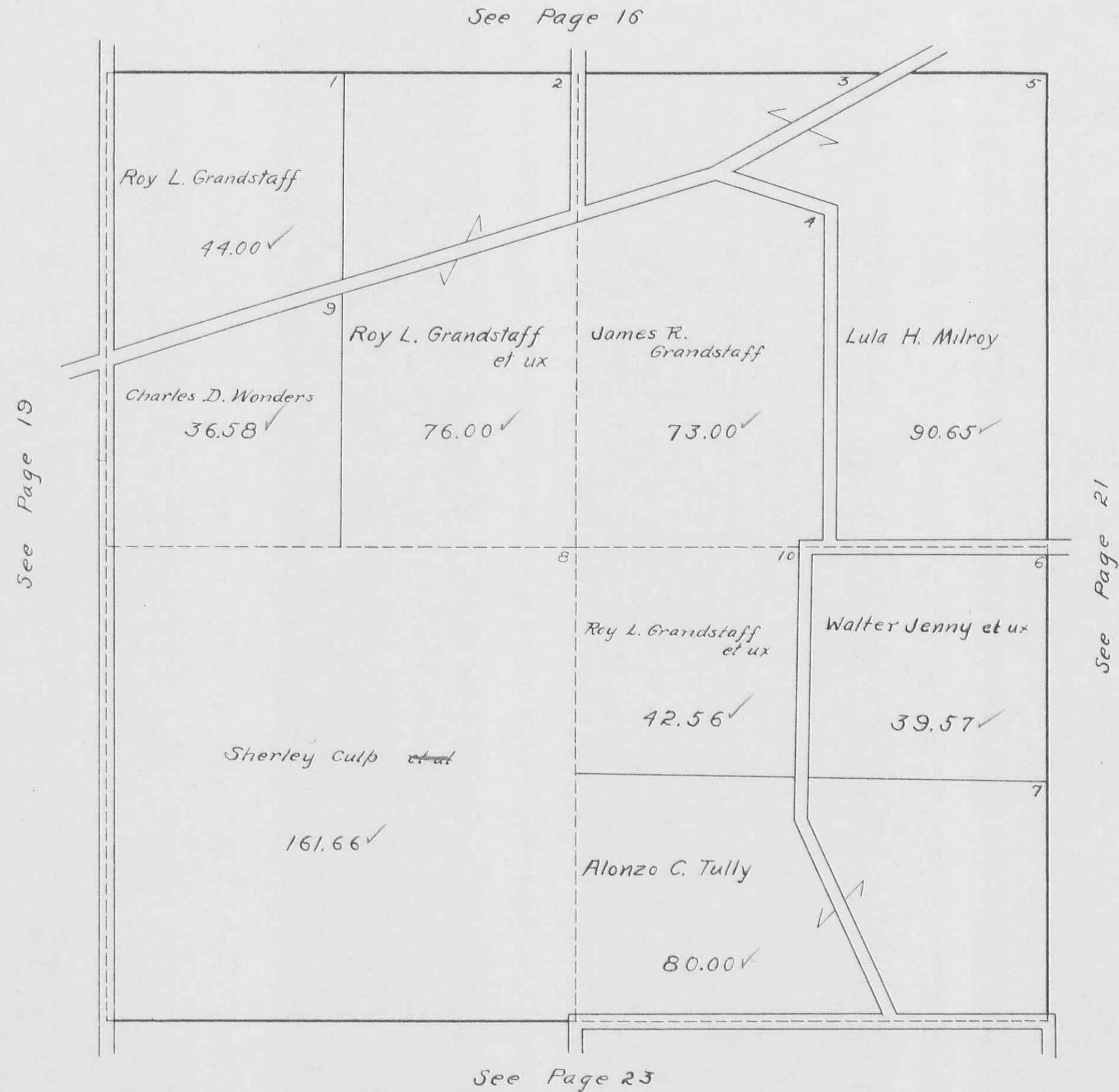
See Page 18

See Page 20

See Page 22

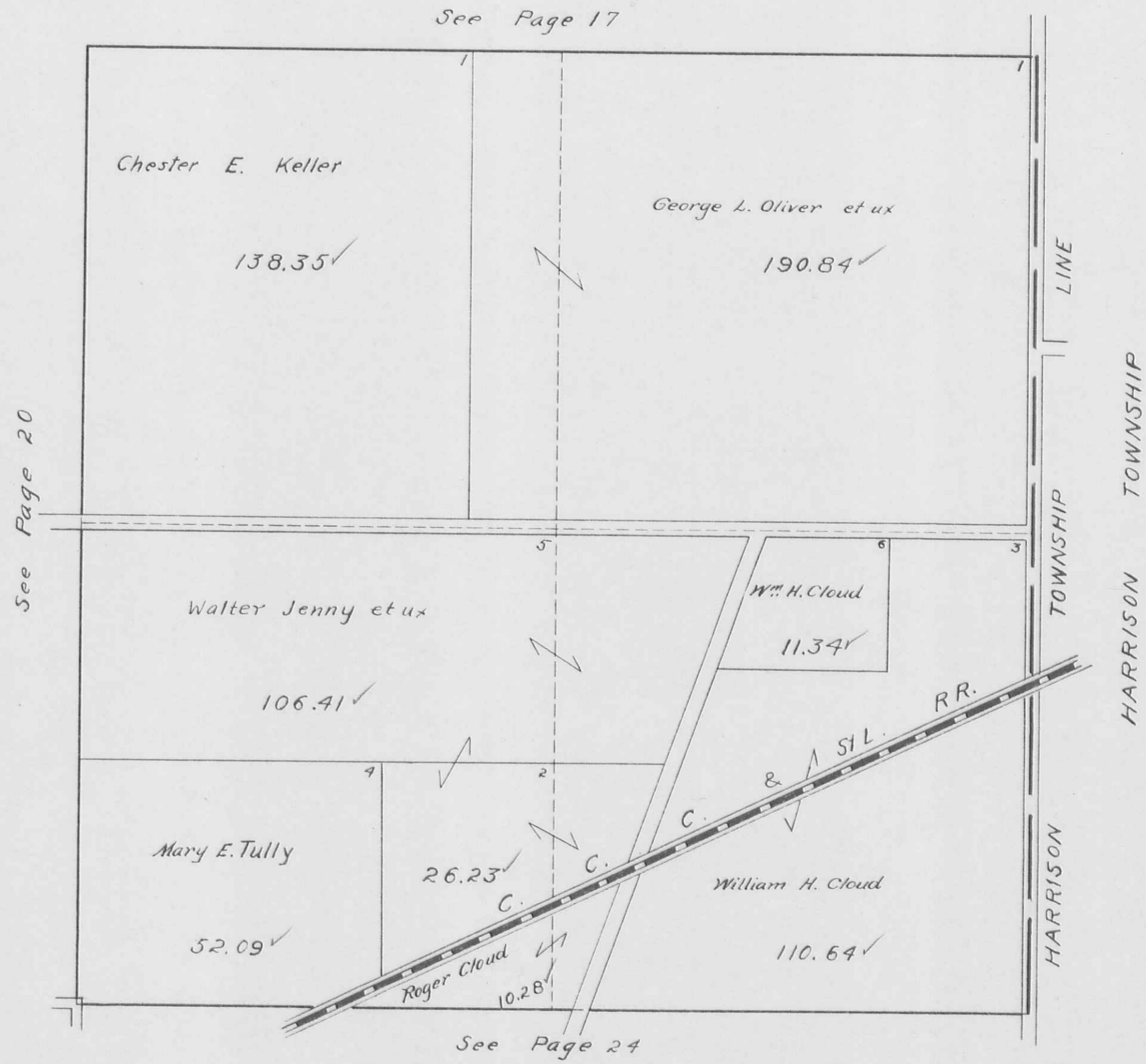
PLEASANT TOWNSHIP  
SECTION 3 TOWN 2 RANGE 14

SCALE 10 CHAINS TO THE INCH



PLEASANT TOWNSHIP  
SECTION 33 TOWN 3 RANGE 14

SCALE 10 CHAINS TO THE INCH

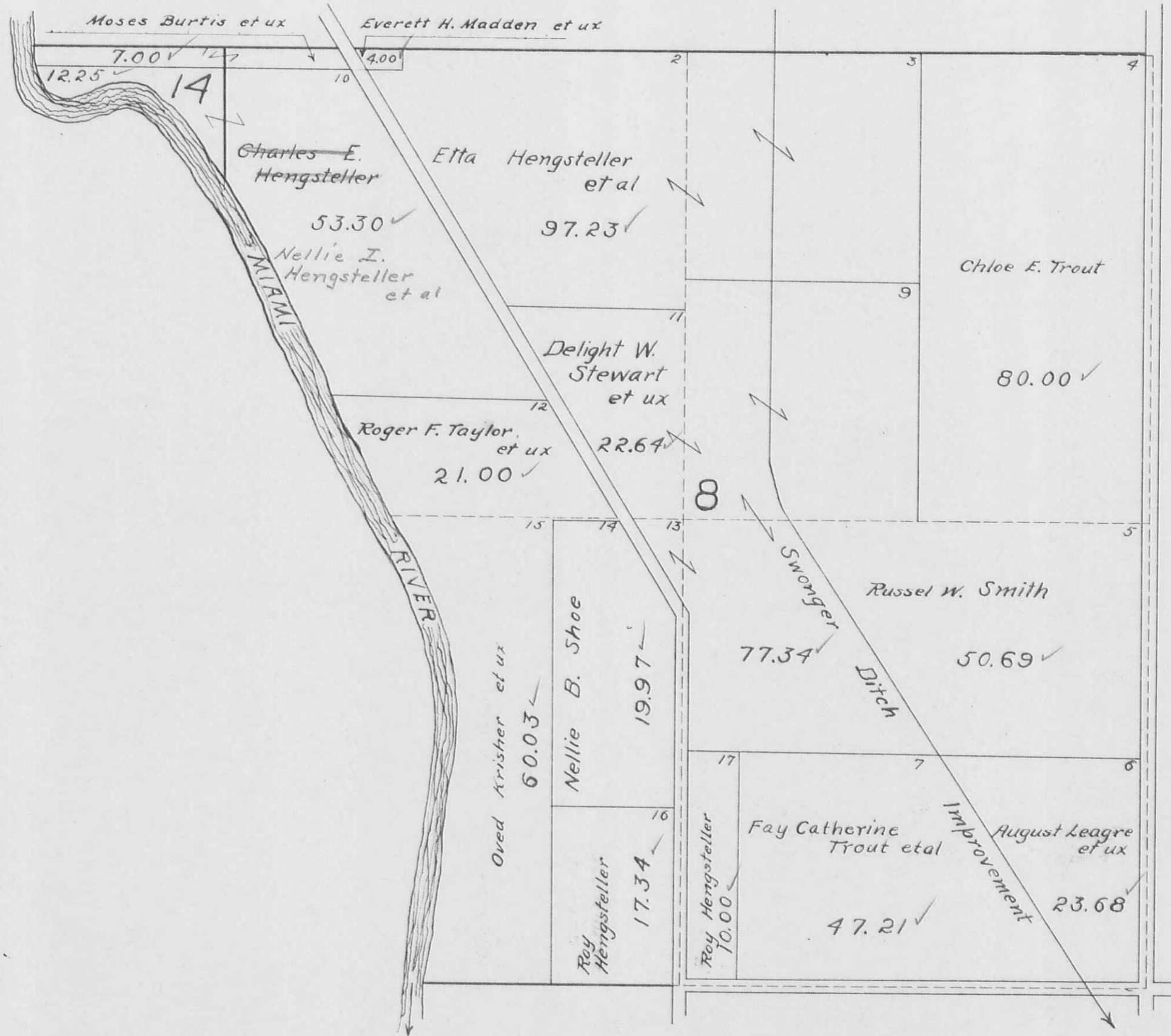




PLEASANT TOWNSHIP  
SECTION 8 TOWN 2 RANGE 14  
SECTION 14 TOWN 2 RANGE 14

SCALE 10 CHAINS TO THE INCH

See Page 19



See Page 23

See Page 25

PLEASANT TOWNSHIP  
SECTION 2 TOWN 2 RANGE 14

SCALE 10 CHAINS TO THE INCH

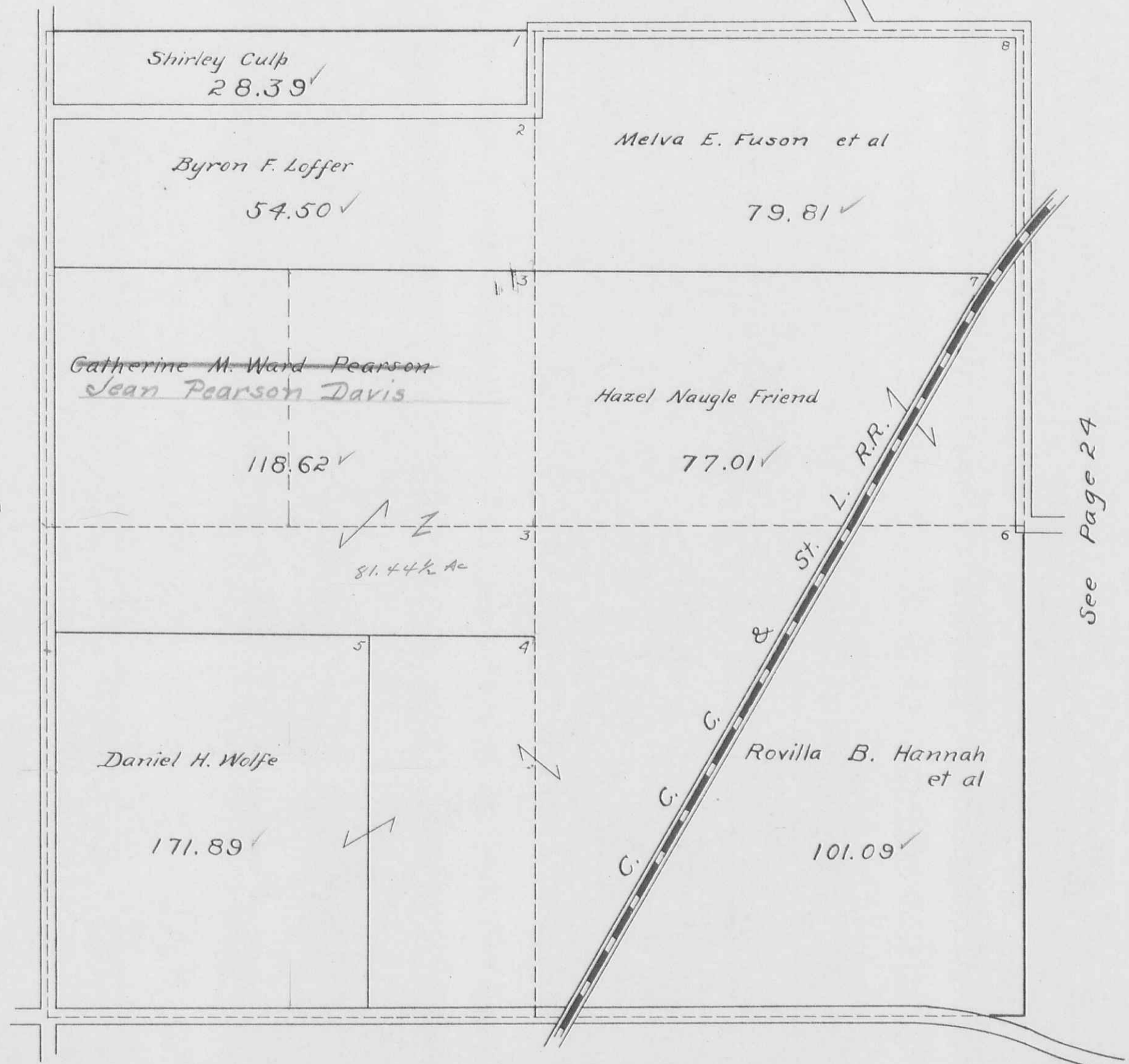
41.19  
40.24

See Page 20

See Page 22

See Page 24

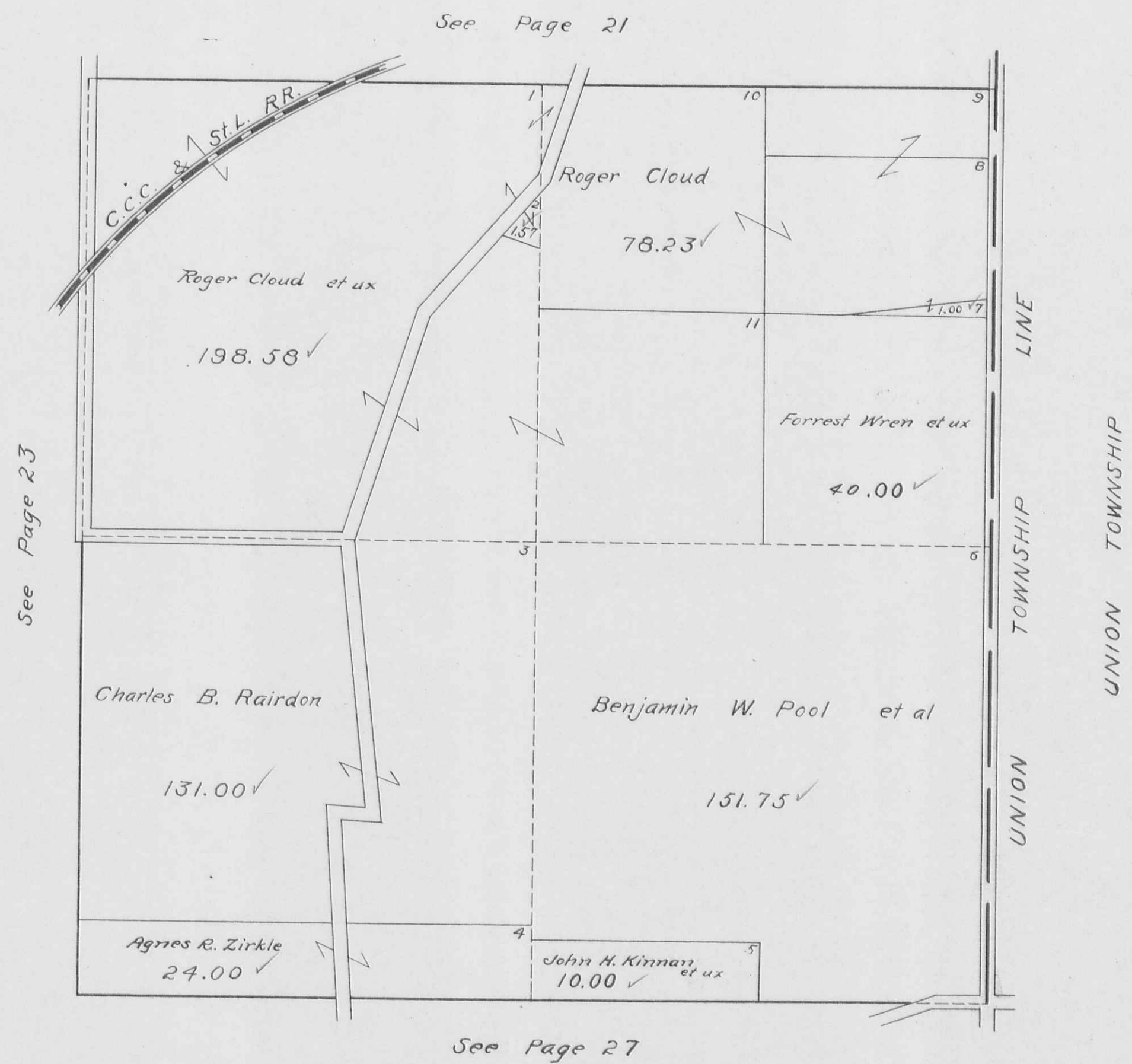
See Page 26



81.44  
80

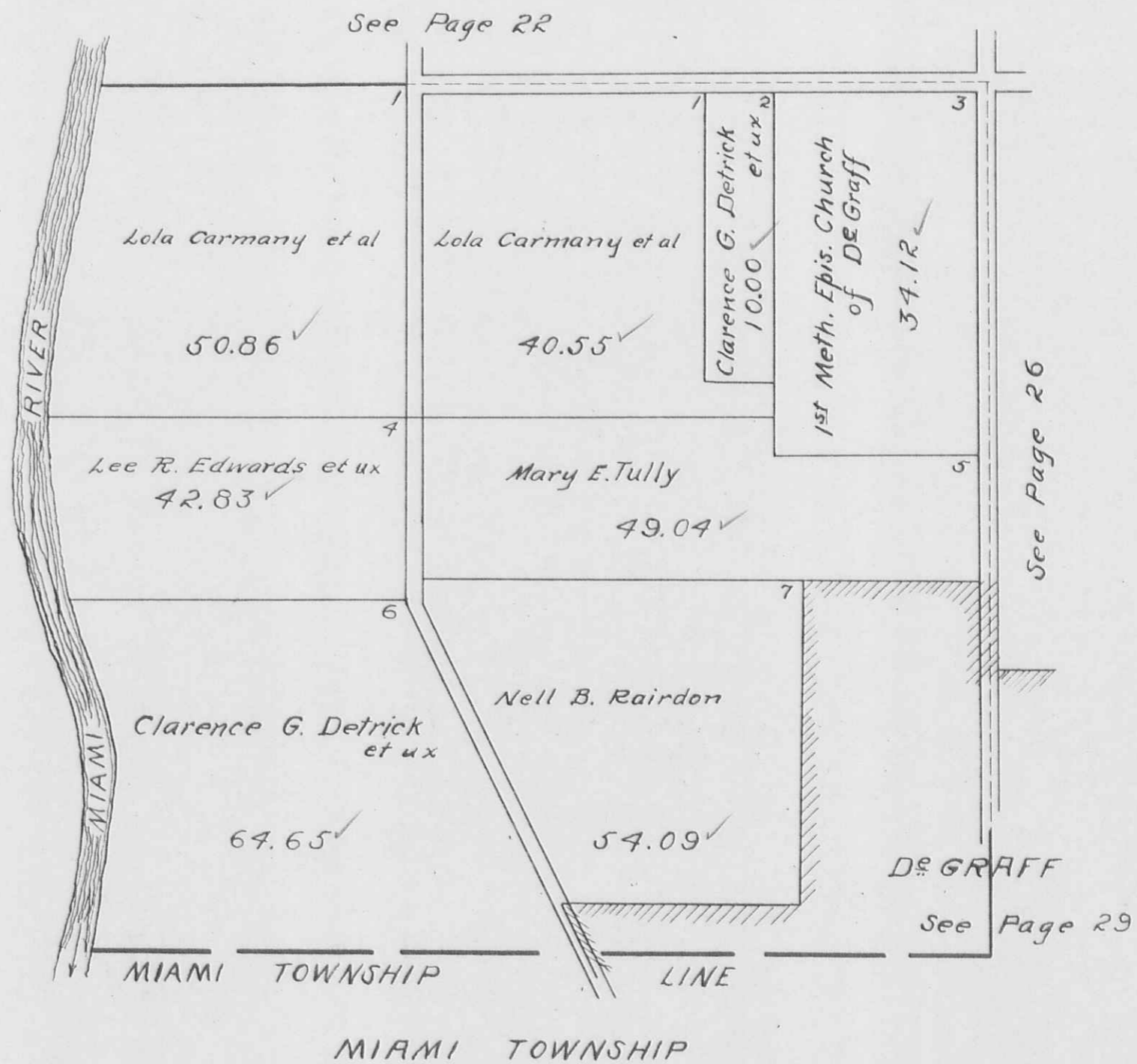
PLEASANT TOWNSHIP  
SECTION 32 TOWN 3 RANGE 14

SCALE 10 CHAINS TO THE INCH



PLEASANT TOWNSHIP  
SECTION 7 TOWN 2 RANGE 14

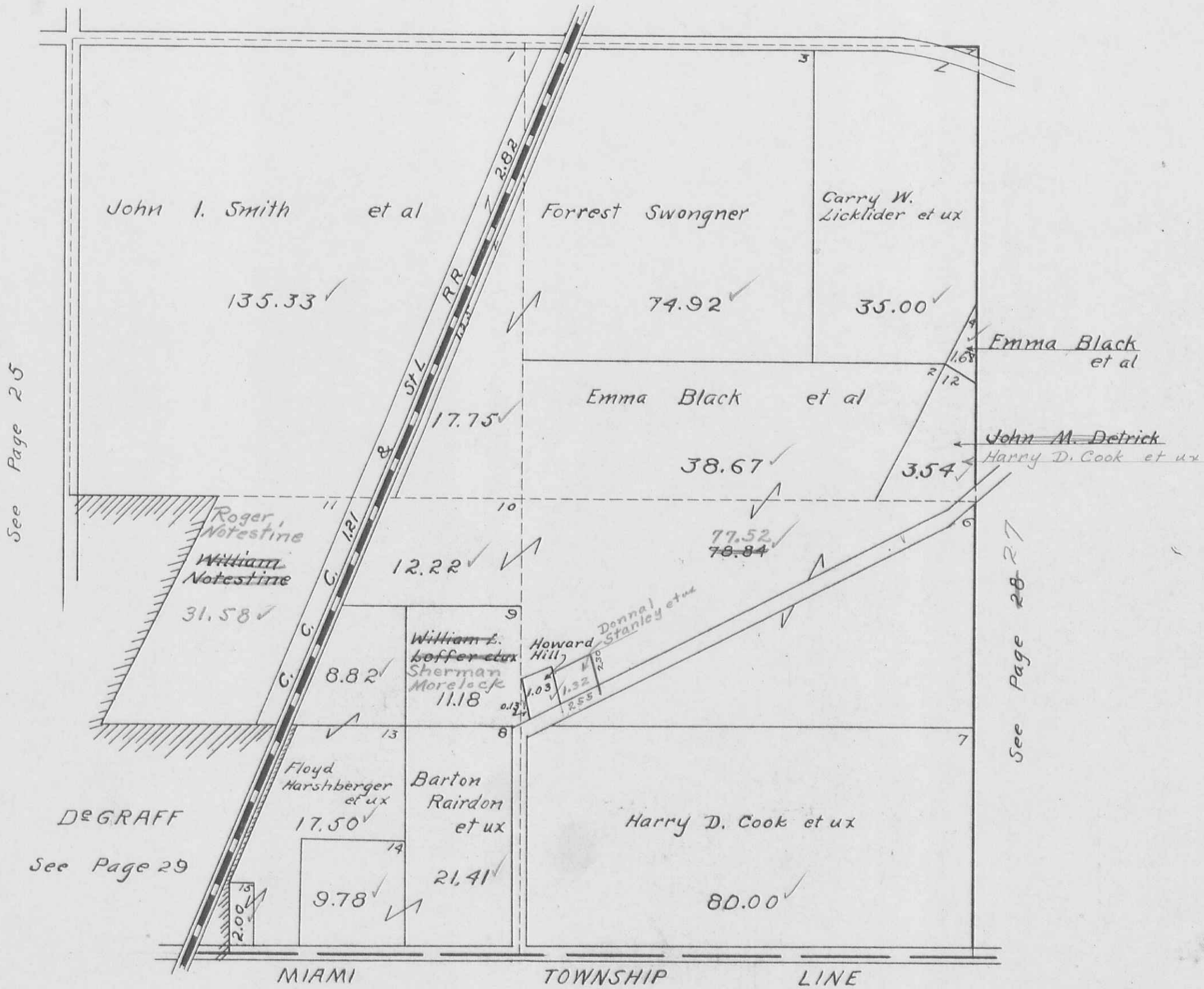
SCALE 10 CHAINS TO THE INCH



PLEASANT TOWNSHIP  
SECTION 1 TOWN 2 RANGE 14

SCALE 10 CHAINS TO THE INCH

See Page 23



See Page 25

See Page 29

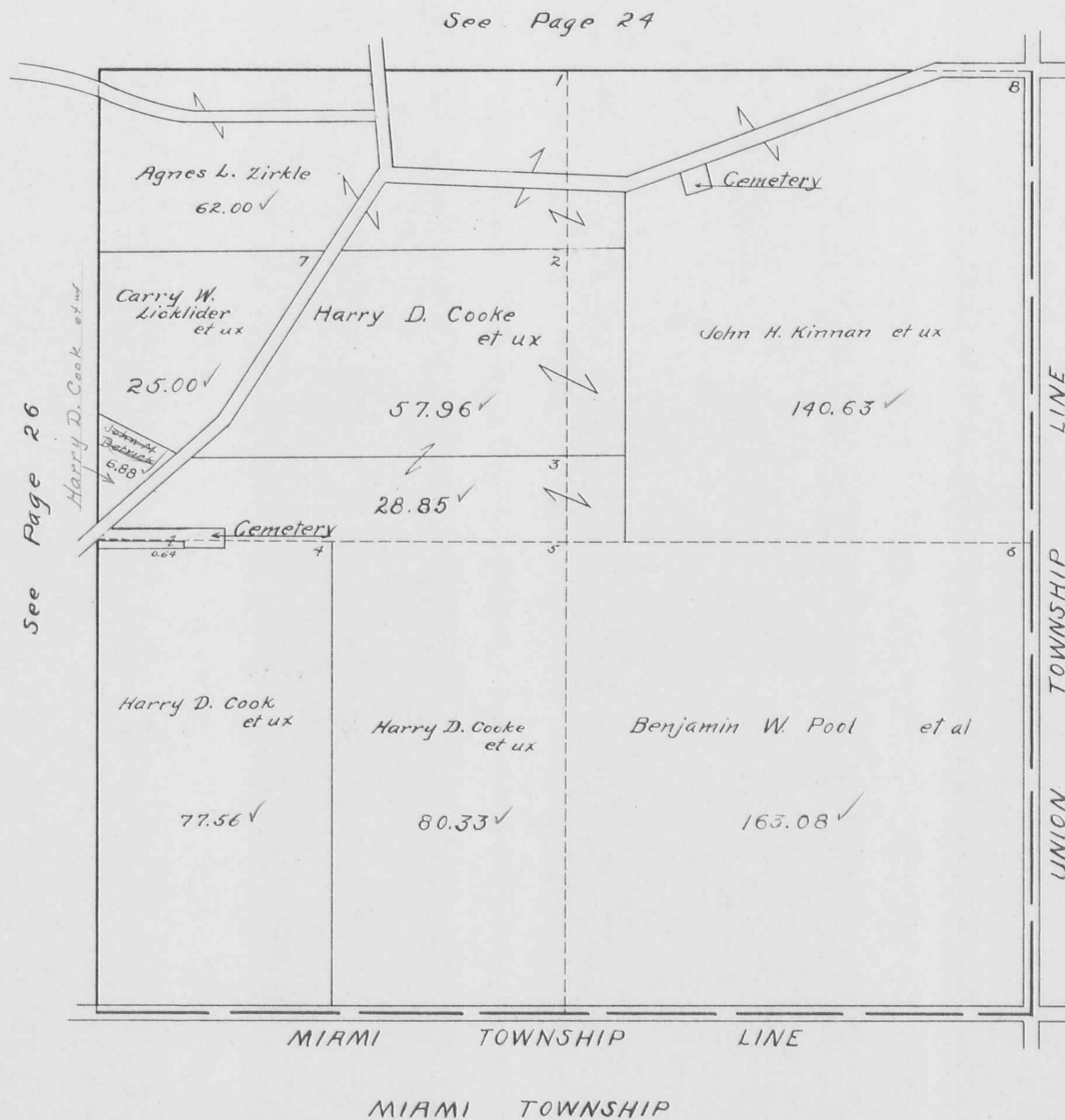
See Page 27

MIAMI TOWNSHIP LINE

MIAMI TOWNSHIP

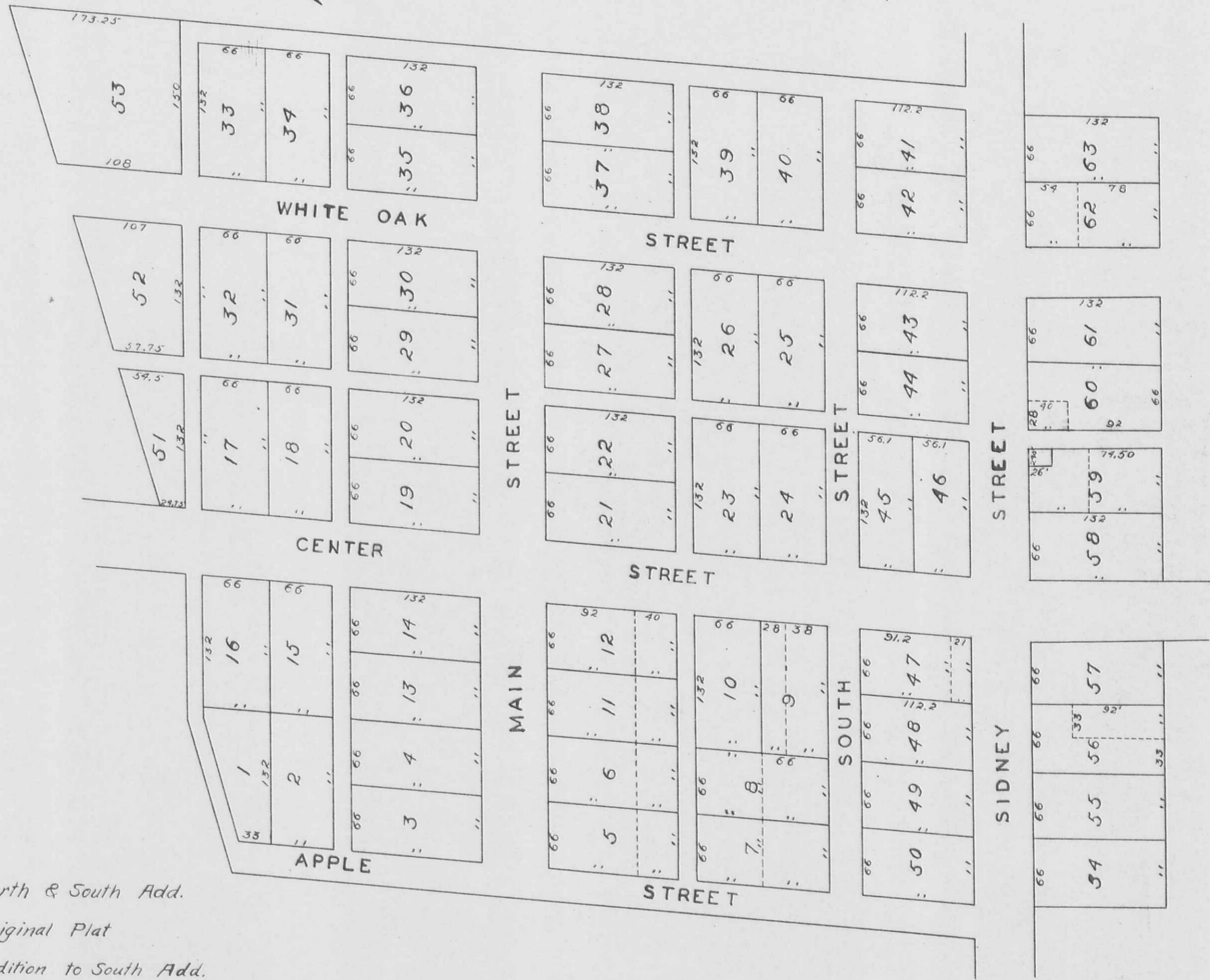

PLEASANT TOWNSHIP  
SECTION 31 TOWN 3 RANGE 14

SCALE 10 CHAINS TO THE INCH



PLEASANT TOWNSHIP  
LOGANSVILLE

SCALE 100 FEET TO THE INCH



- 41 to 53 North & South Add.
- 1 to 40 Original Plat
- 54 to 63 Addition to South Add.

PLEASANT TOWNSHIP  
NORTH PART OF DE GRAFF

SCALE 5 CHAINS TO THE INCH

