

R I C H L A N D

T O W N S H I P

1 9 5 1

INDEX MAP

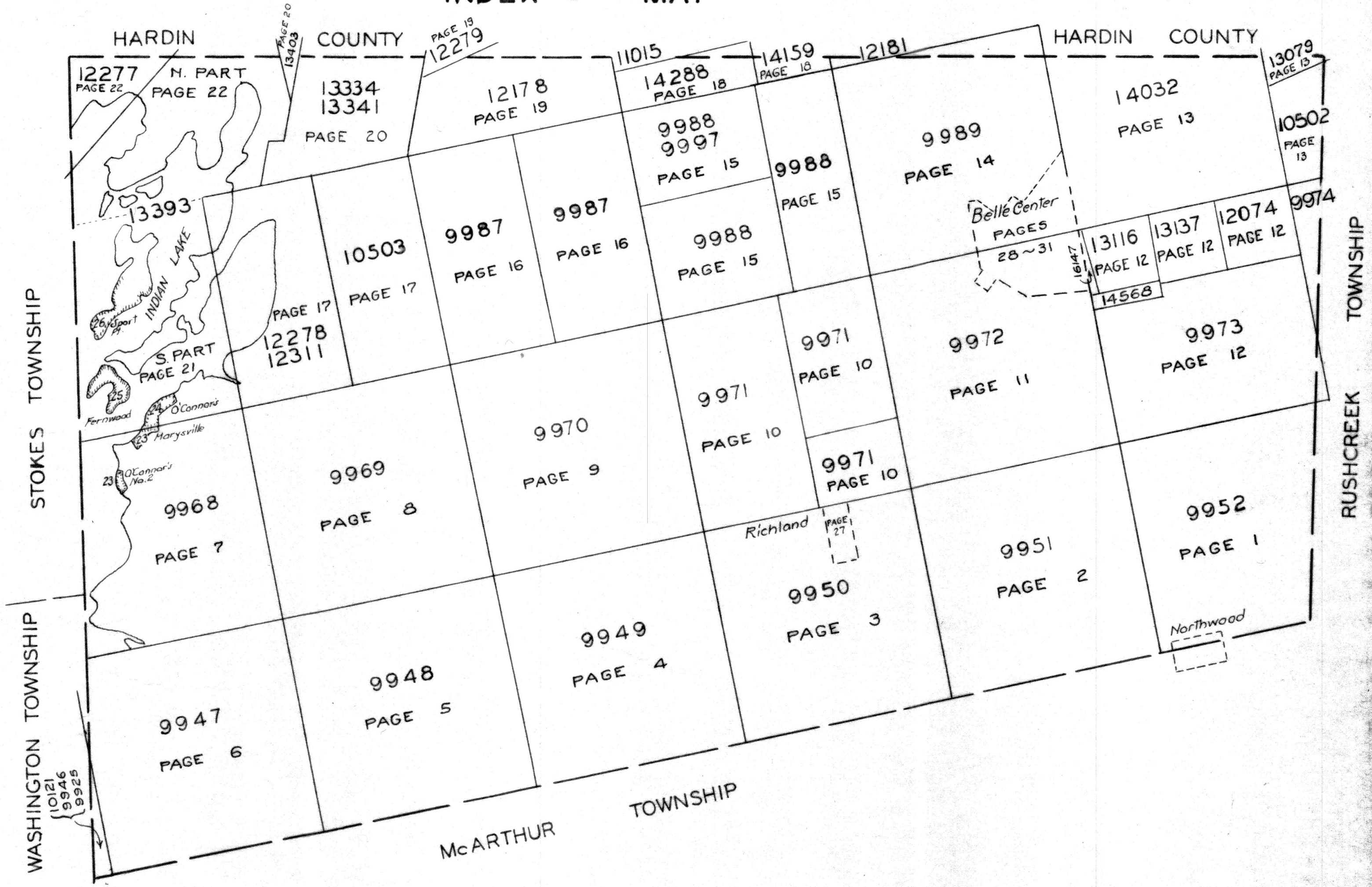
VIRGINIA MILITARY SURVEYS	PAGE
9952	1
9951	2
9950	3
9949	4
9948	5
9947	6
9946	6
9925	6
10121	6
9968	7
9969	8
9970	9
9971	10
9972	11
9973	12
9974	12
12074	12
13116	12
13137	12
14568	12
16147	12
10502	13

VIRGINIA MILITARY SURVEYS	PAGE
13079	13
14032	13
9989	14
12181	14
9988	15
9988	15
9988	15
9997	15
9987	16
10503	17
12278	17
12311	17
11015	18
14159	18
14288	18
12178	19
12279	19
13334	20
13341	20
13393 — SOUTH PART	21
13393 — NORTH PART	22
12277	22

	PAGE
NORTHWOOD	1
O'CONNORS ALLOTMENT NO. 2	23
MARYSVILLE ALLOTMENT	23
O'CONNORS ALLOTMENT	24
FERNWOOD SUBDIVISION	25
SPORT POINT	26
NEW RICHLAND	27
BELLE CENTER	28
BELLE CENTER	29
BELLE CENTER	30
BELLE CENTER	31

RICHLAND TOWNSHIP
VIRGINIA MILITARY SURVEYS
INDEX MAP

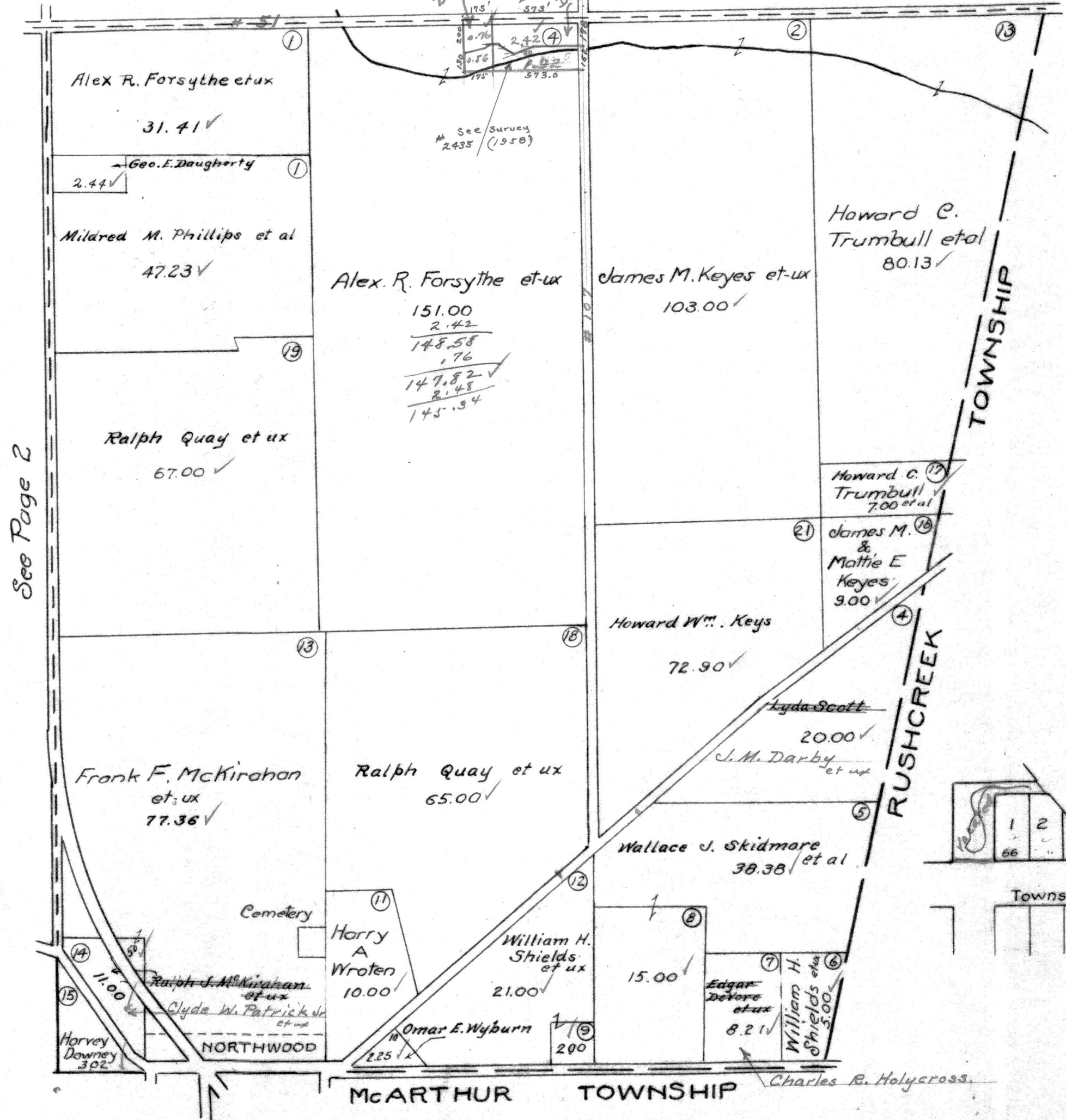
PAGE 0
 Corrected To:
 January 1, 1955
 January 1, 1956
 January 1, 1957
 January 1, 1958



RICHLAND TOWNSHIP
VIRGINIA MILITARY SURVEY 9952

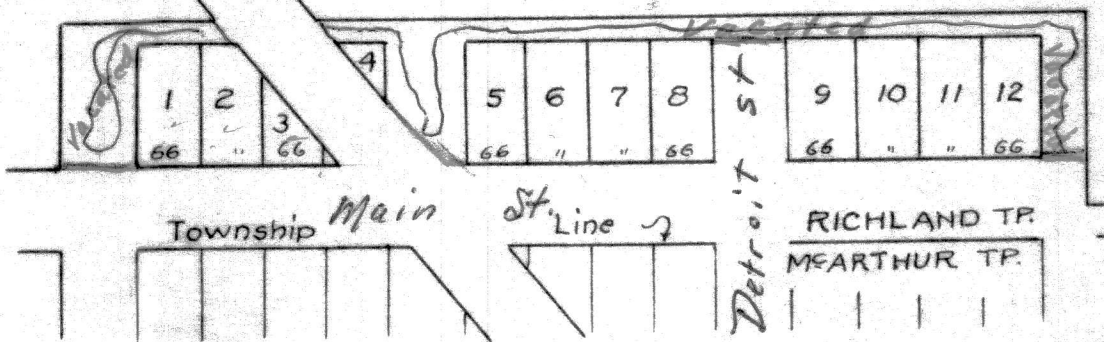
SCALE 10 CHAINS TO THE INCH

David S. Kotterman et ux
 see Wright Description 1956
 Darrell Millisor et ux
 See Page 12



Note:
 All streets and Alleys north of
 Main Street vacated August 20,
 1931, Commissioners Journal (X-page 475)
 "Except Detroit Street"

NORTHWOOD LOTS
 Scale 1 inch = 200 feet

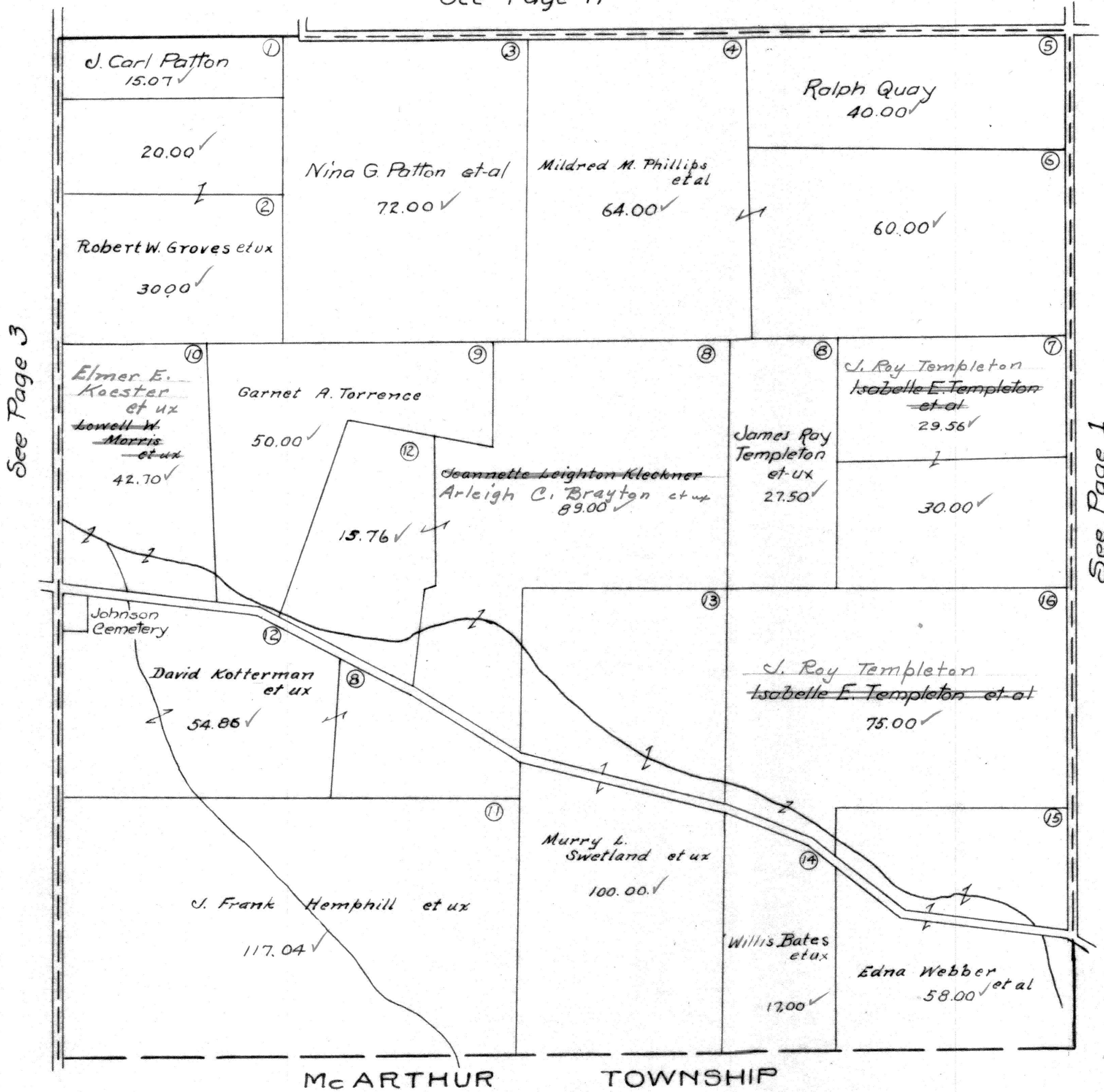


See Page 2

VIRGINIA MILITARY SURVEY 9951

SCALE 10 CHAINS TO THE INCH

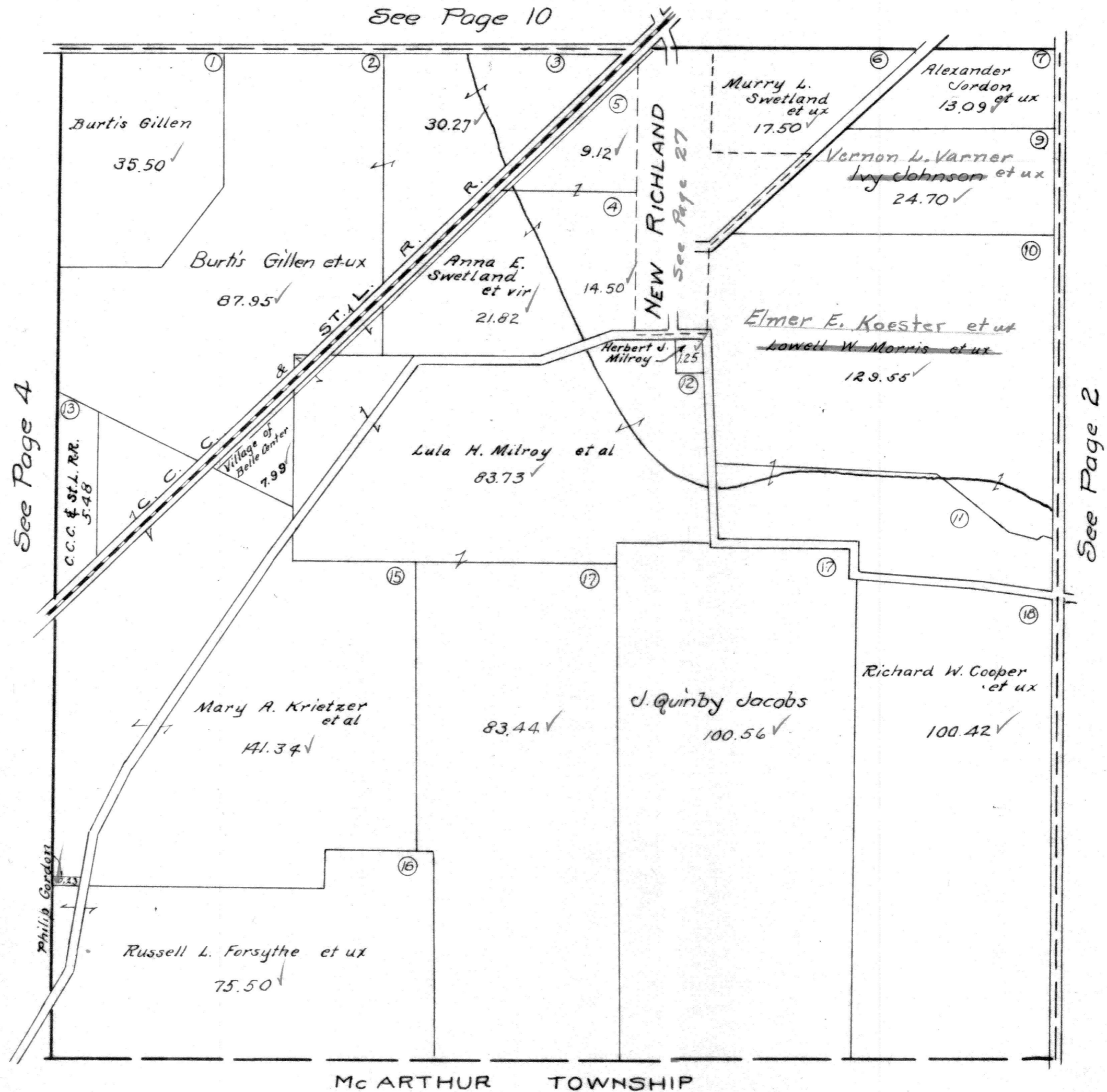
See Page 11



See Page 3

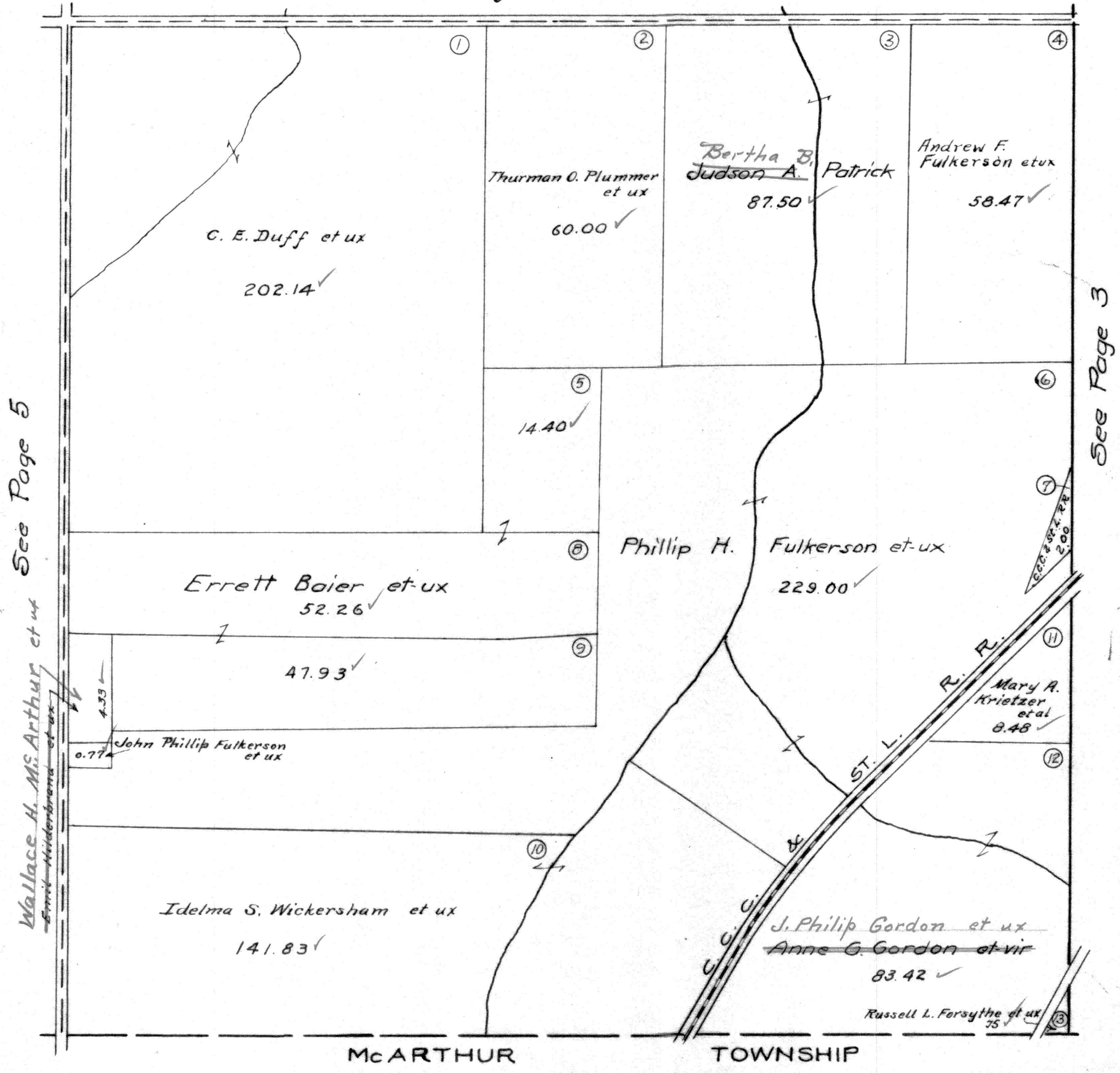
See Page 1

RICHLAND TOWNSHIP
VIRGINIA MILITARY SURVEY 9950
 SCALE 10 CHAINS TO THE INCH



RICHLAND TOWNSHIP
VIRGINIA MILITARY SURVEY 9949
 SCALE 10 CHAINS TO THE INCH

See Page 9

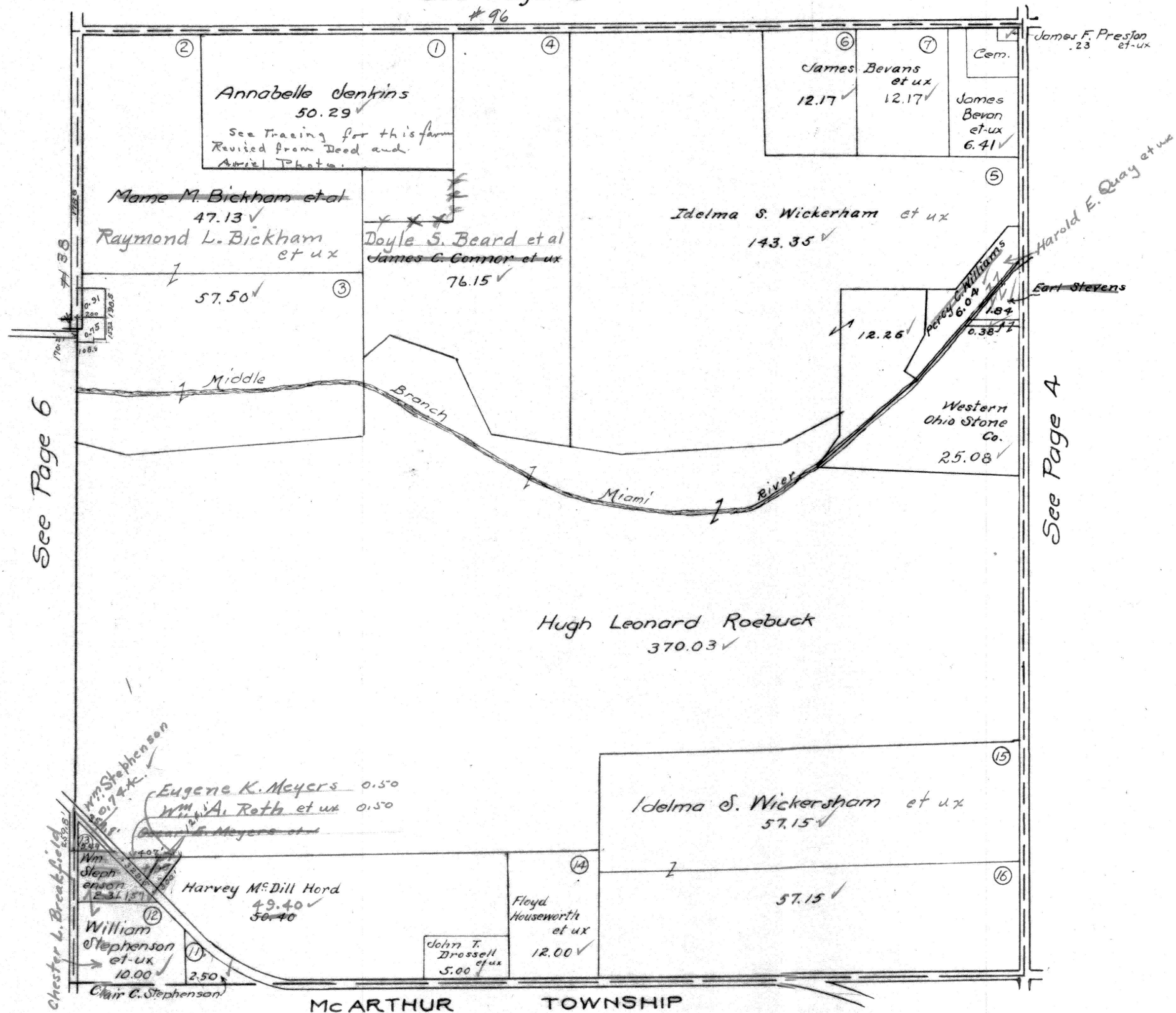


VIRGINIA MILITARY SURVEY 9948

SCALE 10 CHAINS TO THE INCH

See Page 8

#96



See Page 6

See Page 4

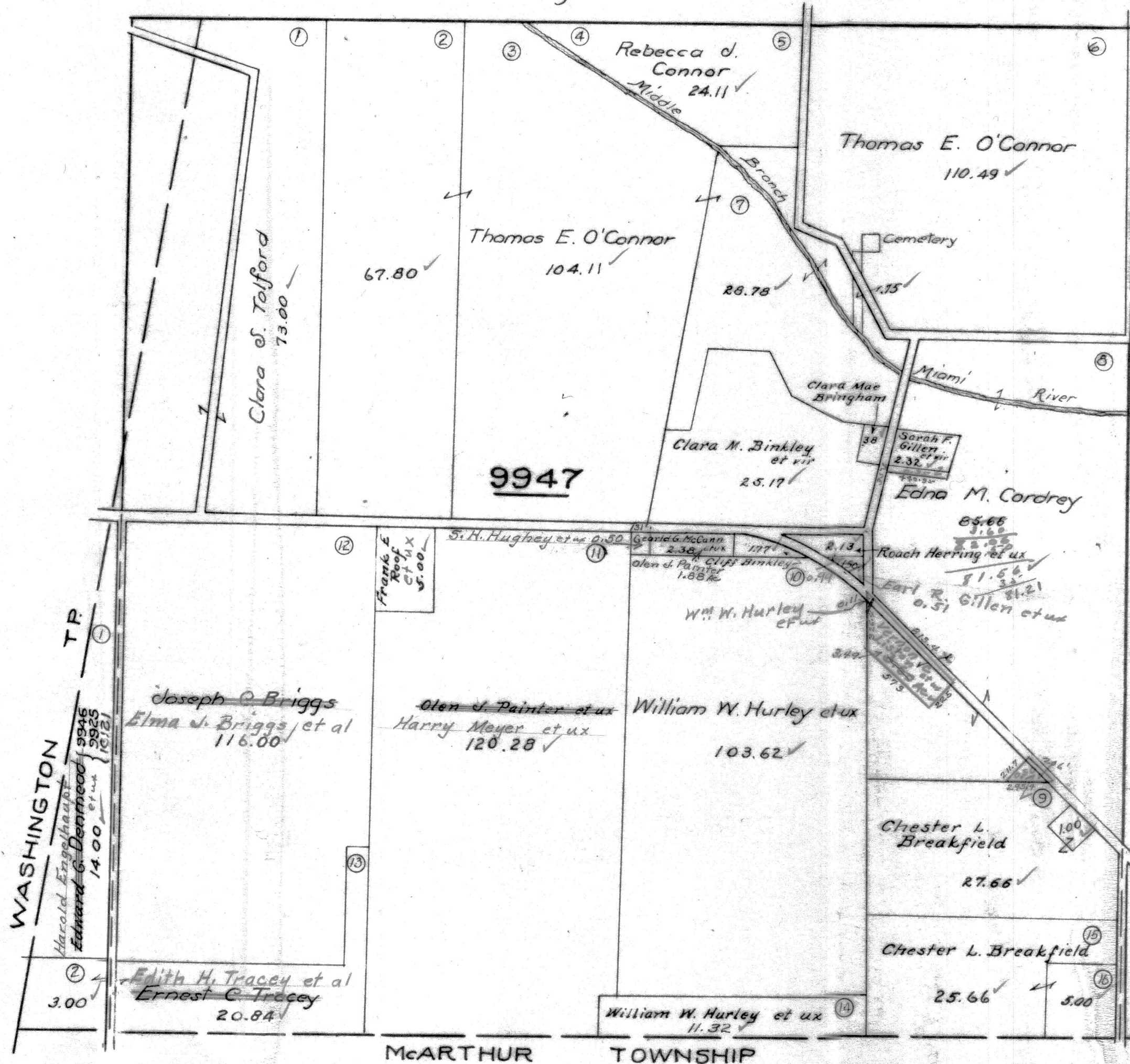
McARTHUR TOWNSHIP

RICHLAND TOWNSHIP
VIRGINIA MILITARY SURVEYS

9947
9946
9925
10121

SCALE 10 CHAINS TO THE INCH

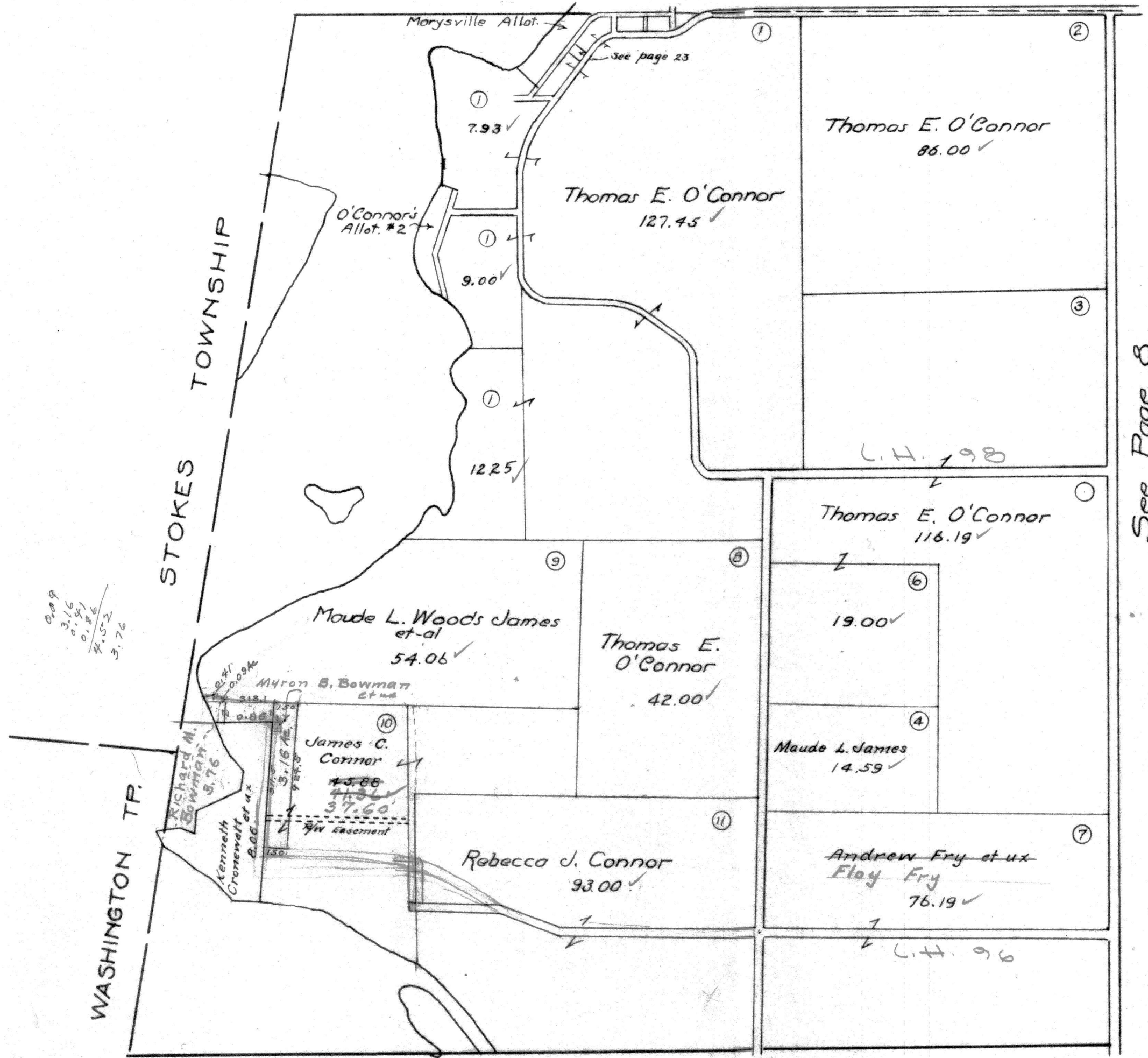
See Page 7



See Page 5

RICHLAND TOWNSHIP
VIRGINIA MILITARY SURVEY 9968
 SCALE 10 CHAINS TO THE INCH

See Page 21



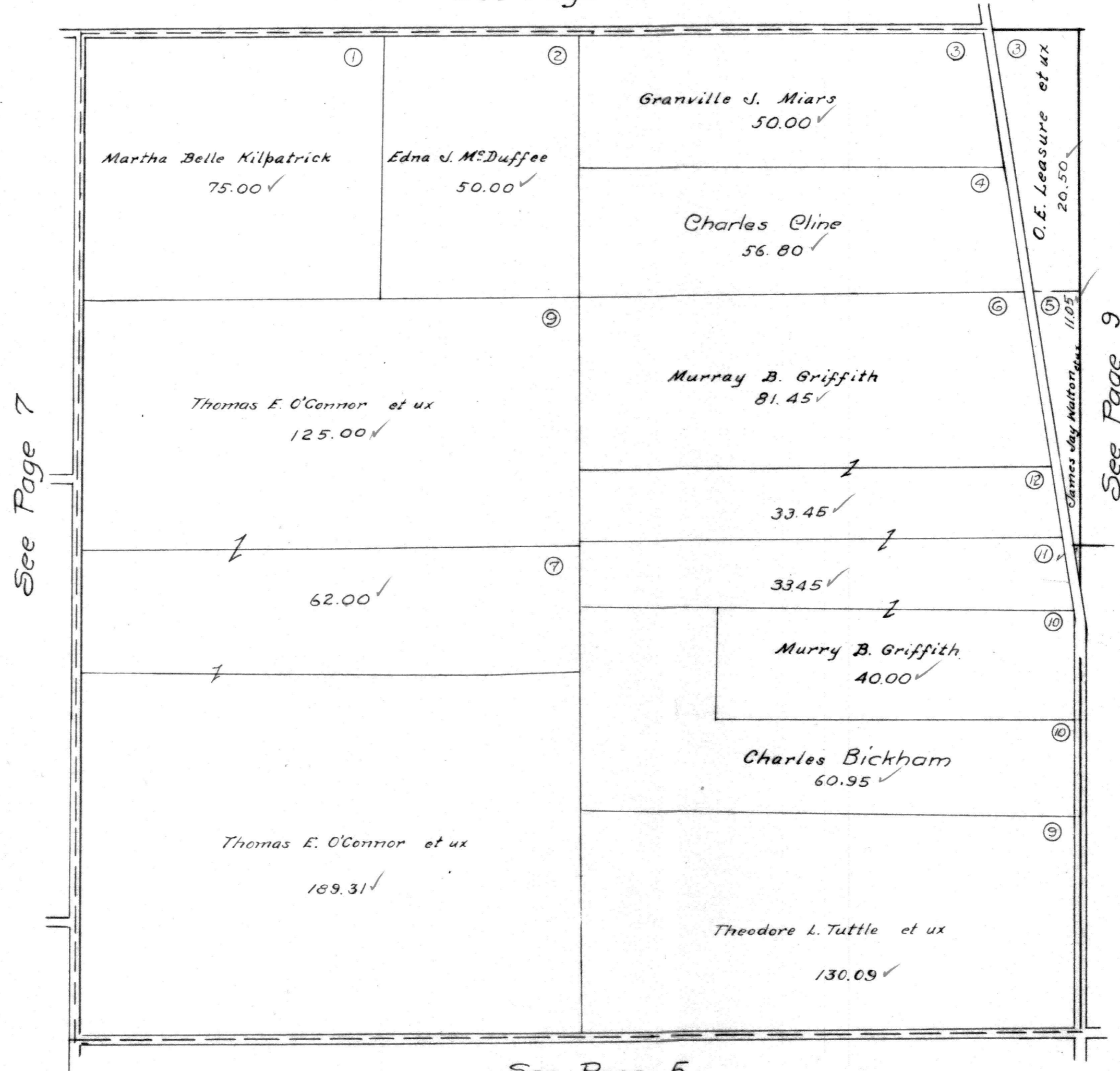
0.09
 3.16
 0.51
 0.86
 4.52
 3.76

See Page 6

VIRGINIA MILITARY SURVEY 9969

SCALE 10 CHAINS TO THE INCH

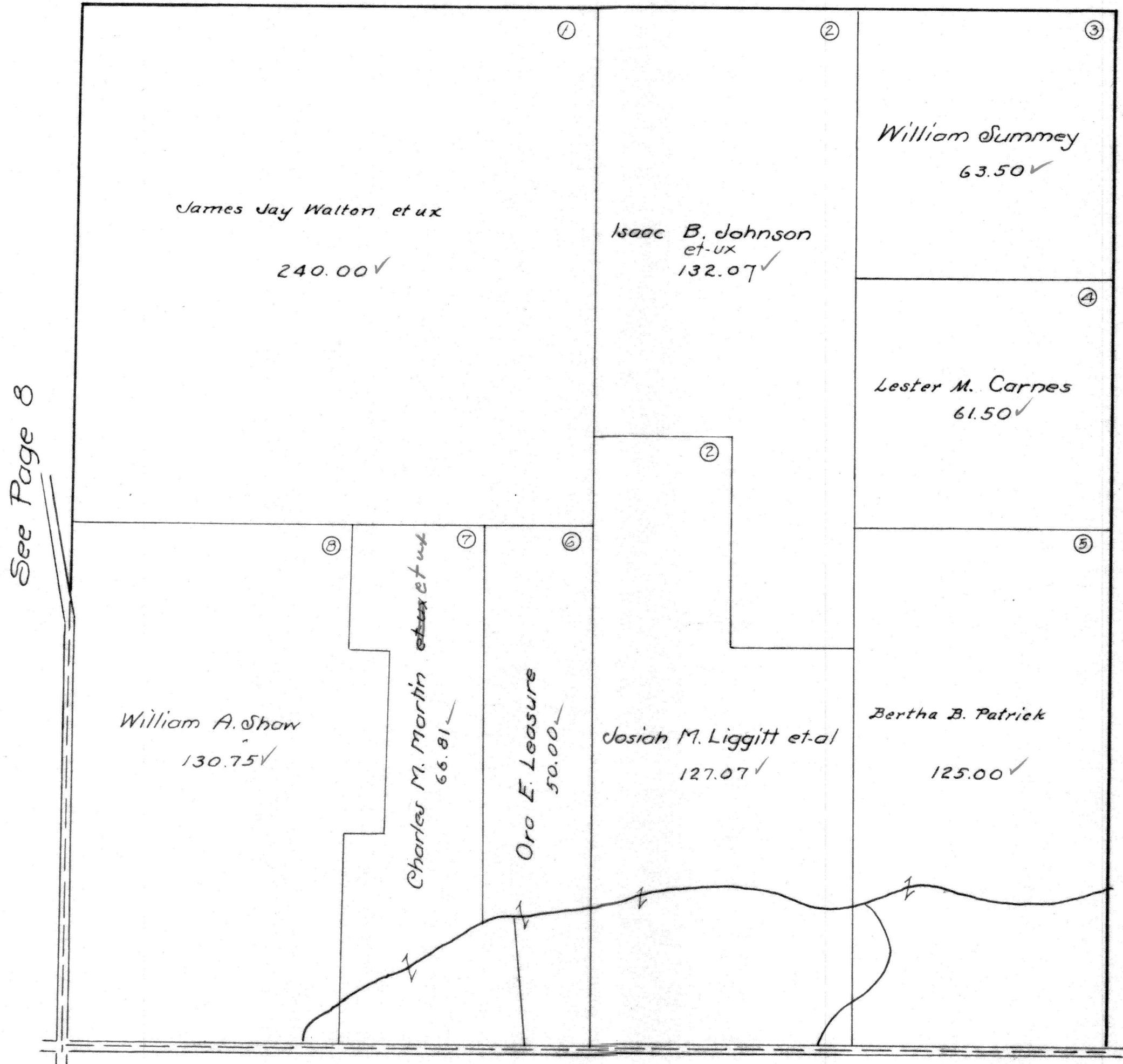
See Page 17



RICHLAND TOWNSHIP
VIRGINIA MILITARY SURVEY 9970

SCALE 10 CHAINS TO THE INCH

See Page 16



See Page 8

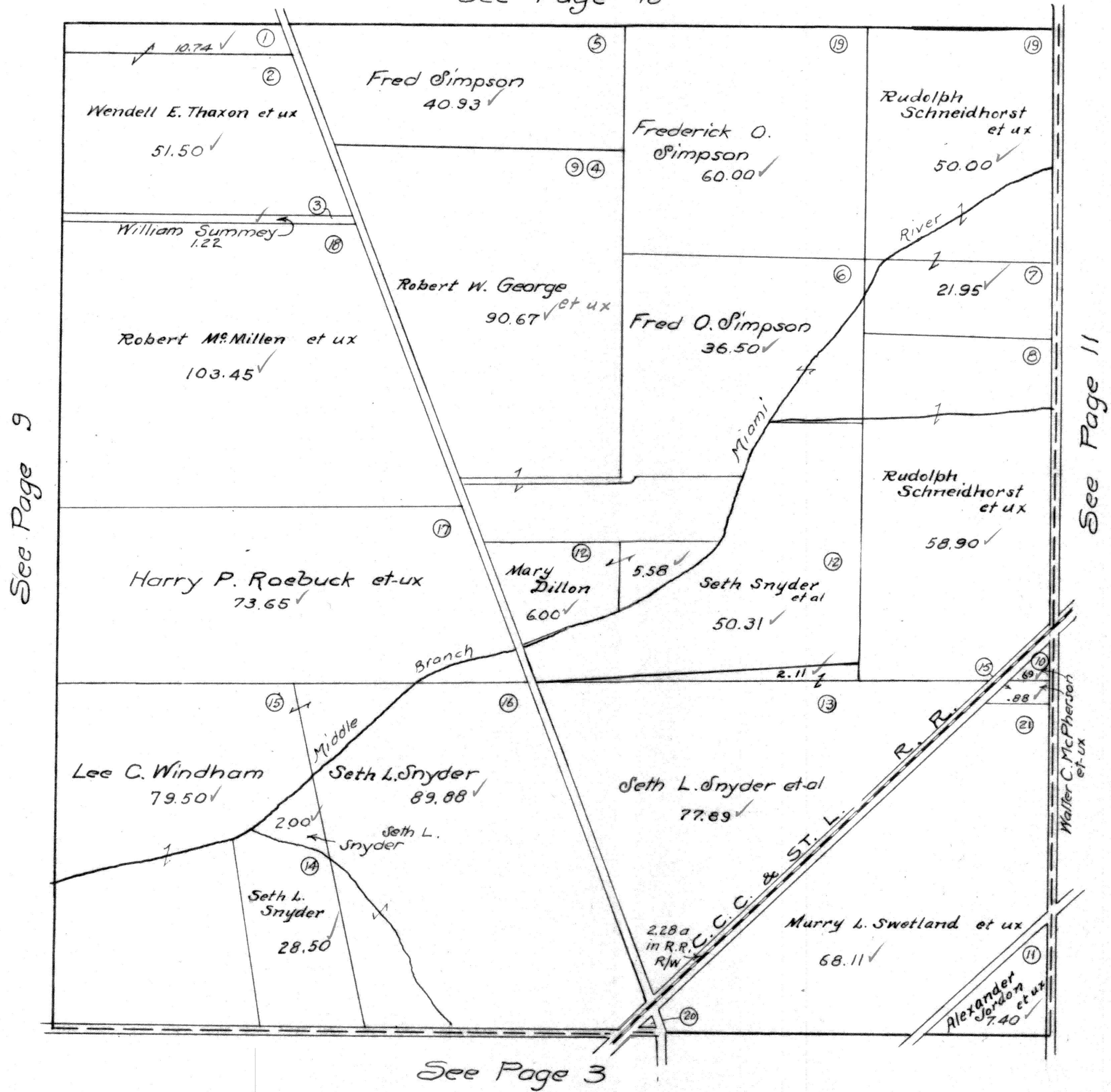
See Page 10

See Page 4

RICHLAND TOWNSHIP
VIRGINIA MILITARY SURVEY 9971

SCALE 10 CHAINS TO THE INCH

See Page 15



See Page 9

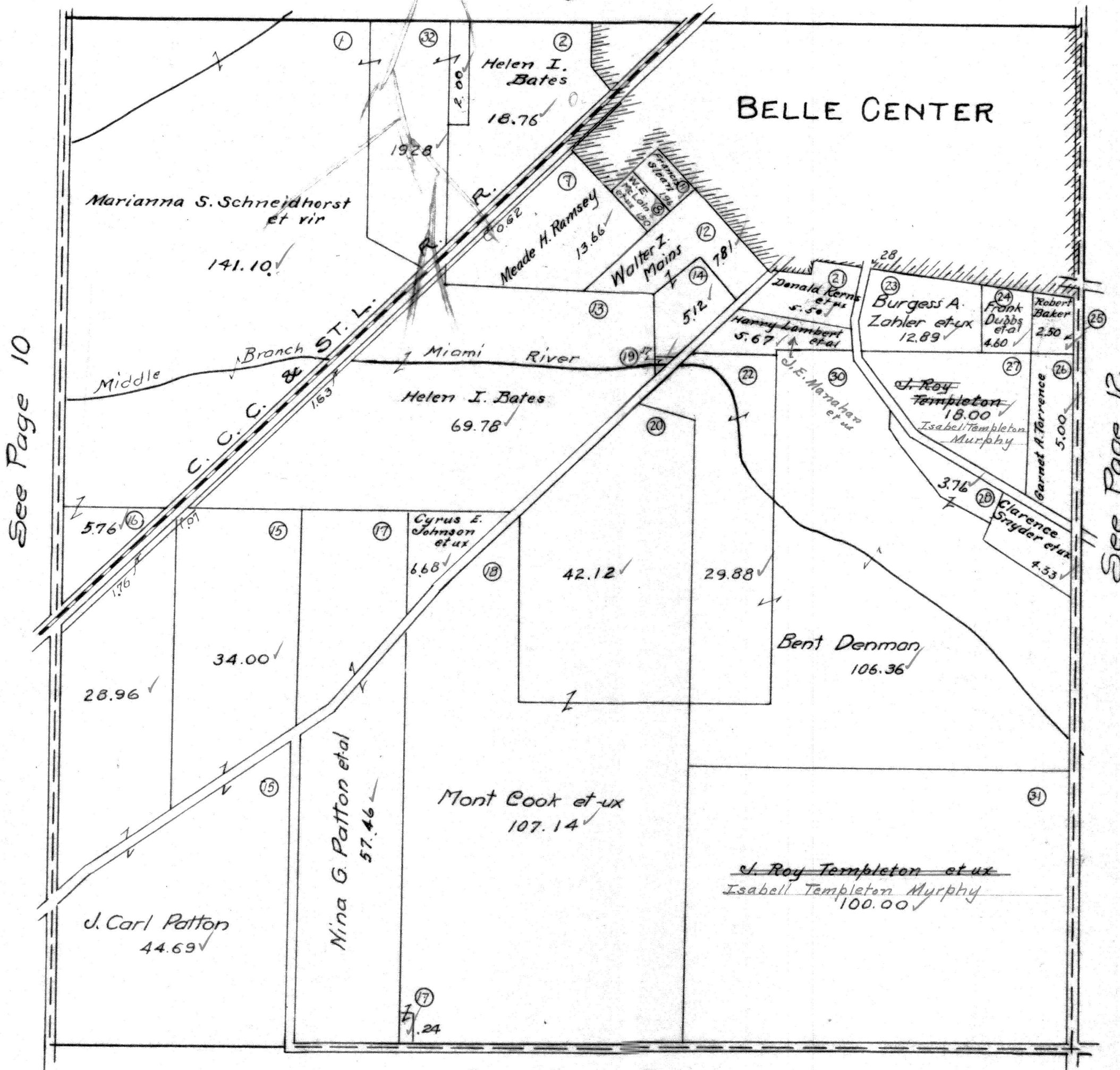
See Page 11

See Page 3

VIRGINIA MILITARY SURVEY 9972

SCALE 10 CHAINS TO THE INCH

See Page 14

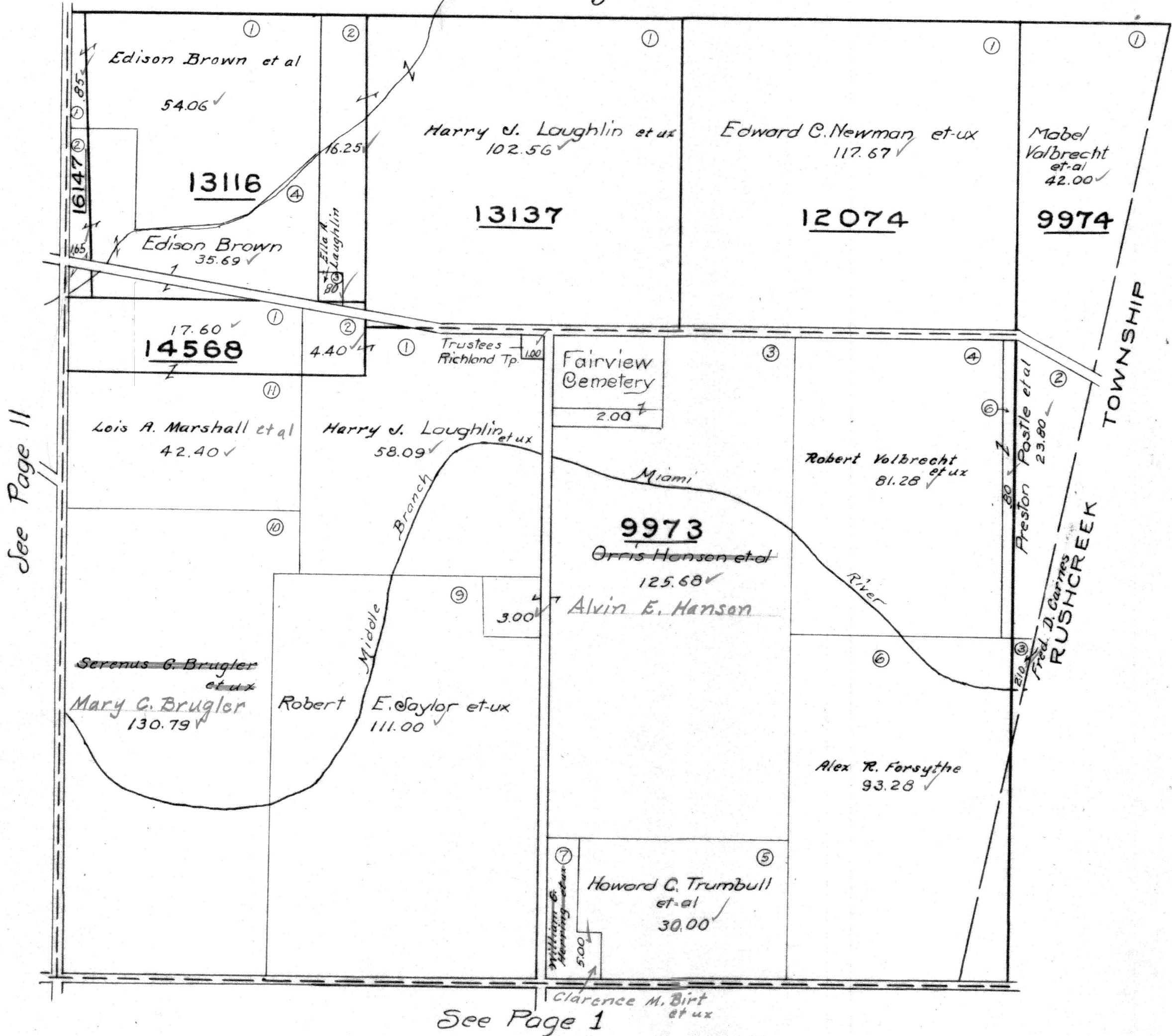


RICHLAND TOWNSHIP
VIRGINIA MILITARY SURVEYS

SCALE 10 CHAINS TO THE INCH

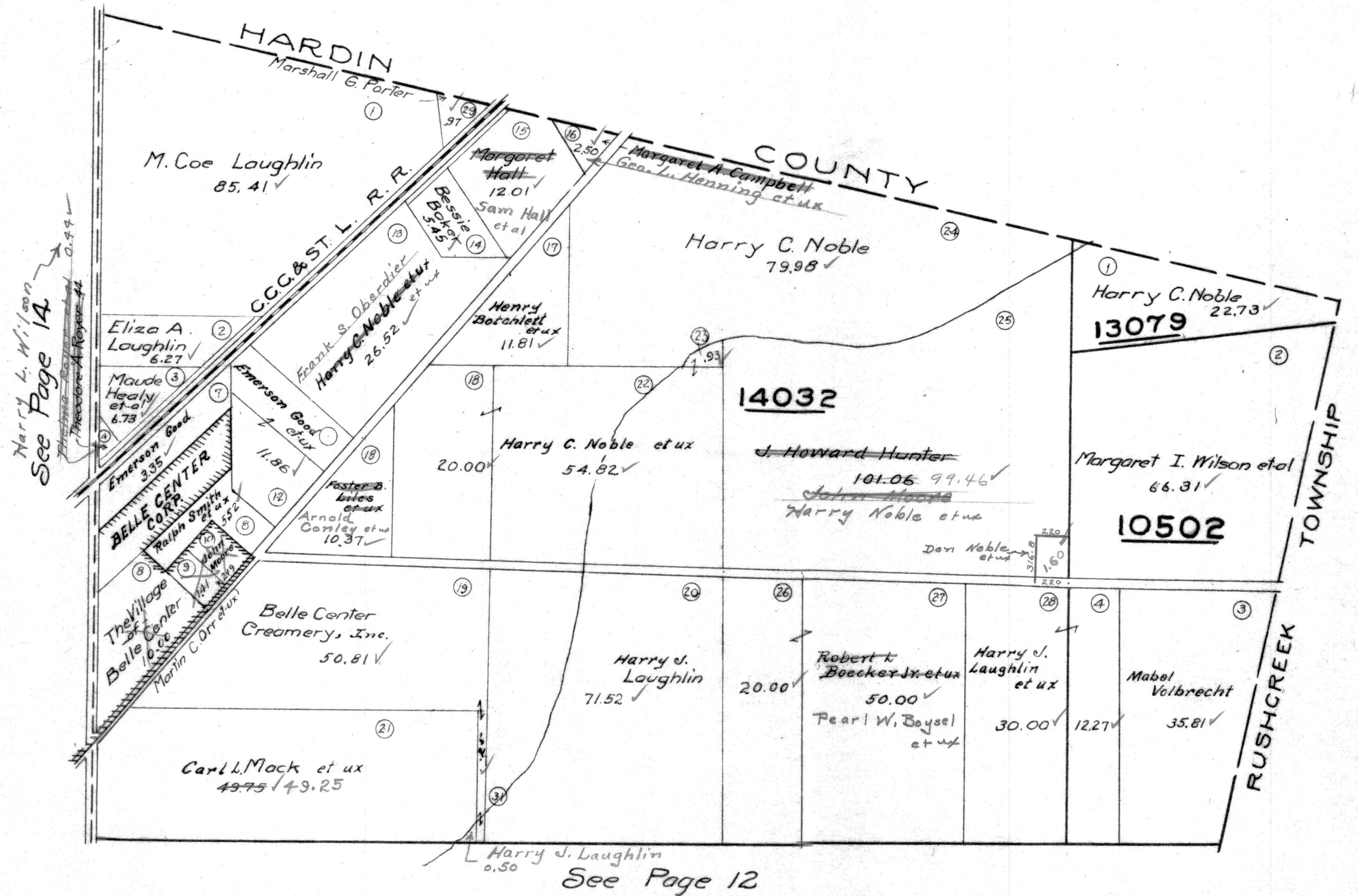
9973
14568
16147
13116
13137
12074
9974

See Page 13

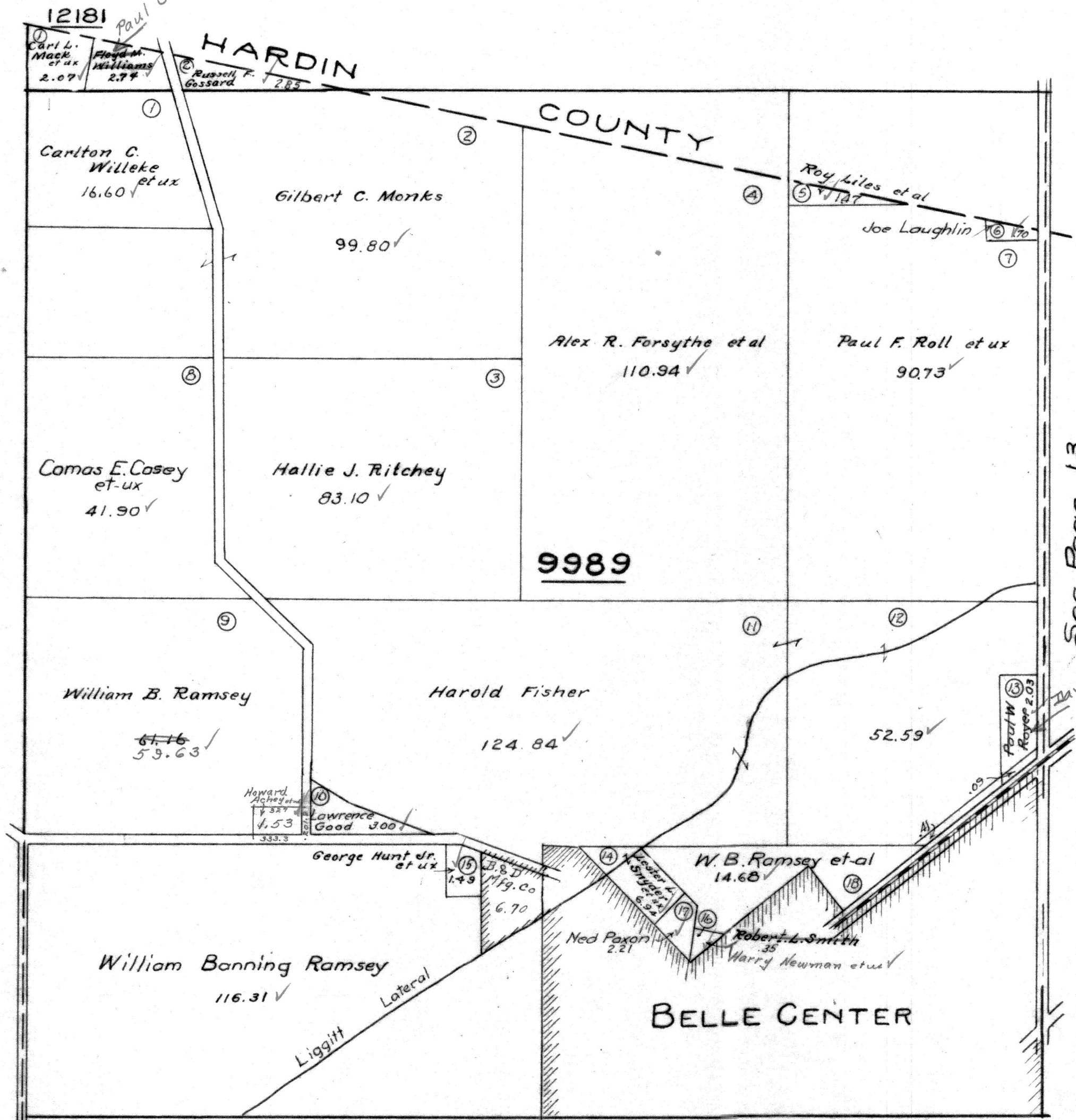


RICHLAND TOWNSHIP
VIRGINIA MILITARY SURVEYS
 SCALE 10 CHAINS TO THE INCH

14032
10502
13079
 PAGE 13 ✓



SCALE 10 CHAINS TO THE INCH



See Page 15

See Page 13

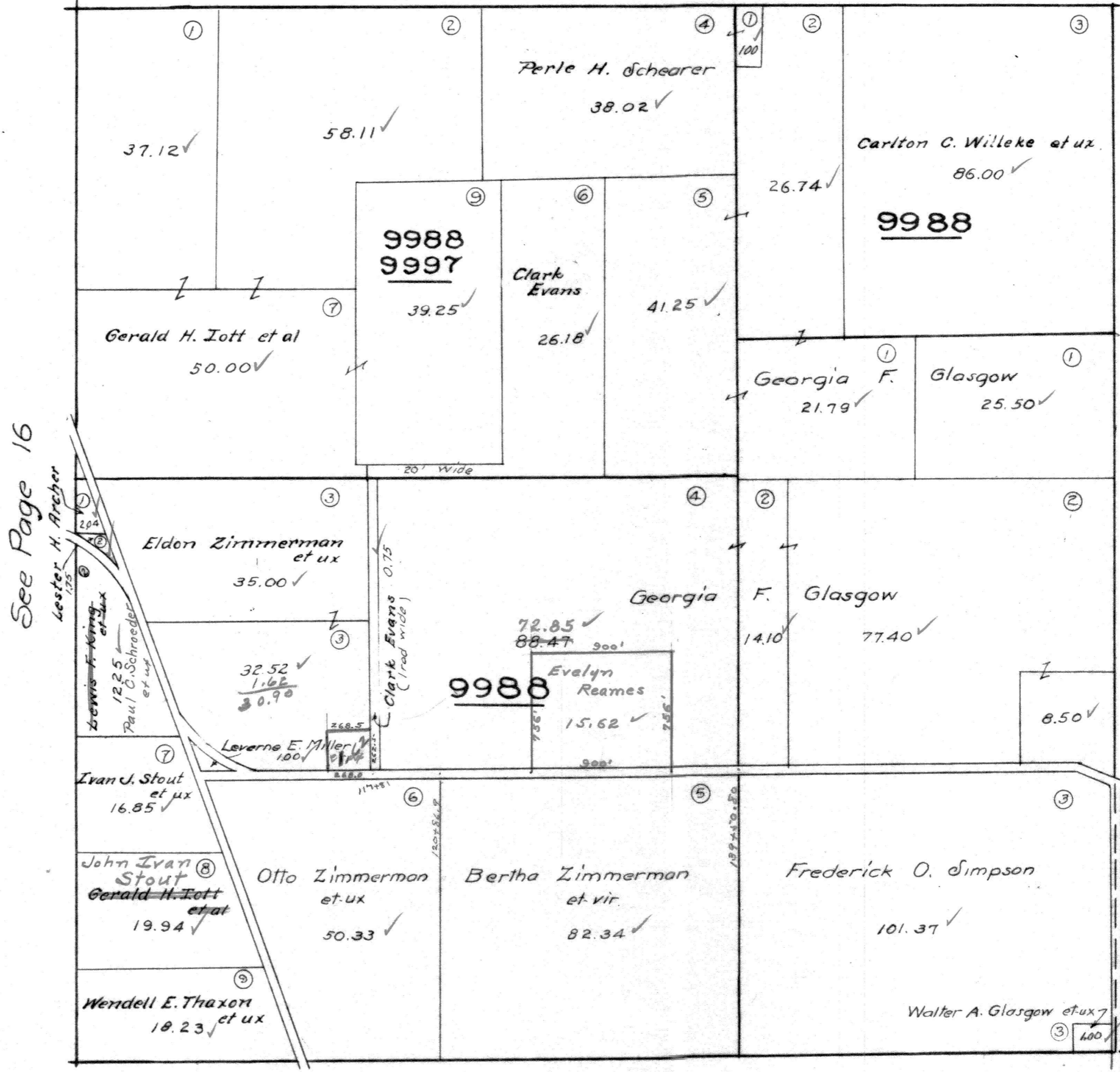
See Page 11

RICHLAND TOWNSHIP
 VIRGINIA MILITARY SURVEYS

9988
 9997
 9988
 9988

SCALE 10 CHAINS TO THE INCH

See Page 18



See Page 16

See Page 14

See Page 10

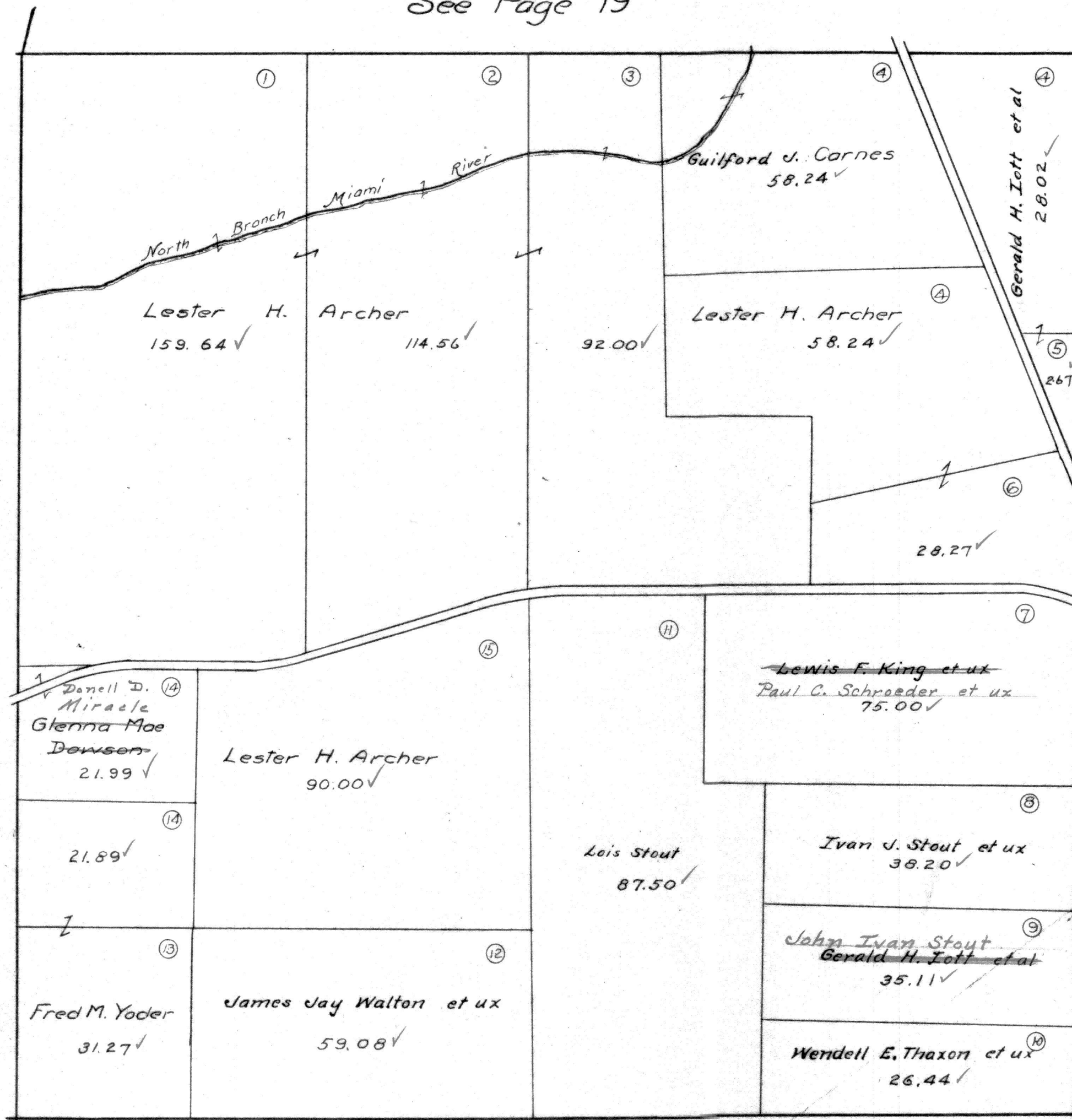
RICHLAND TOWNSHIP
 VIRGINIA MILITARY SURVEY 9987

SCALE 10 CHAIN TO THE INCH

See Page 19

See Page 17

See Page 15

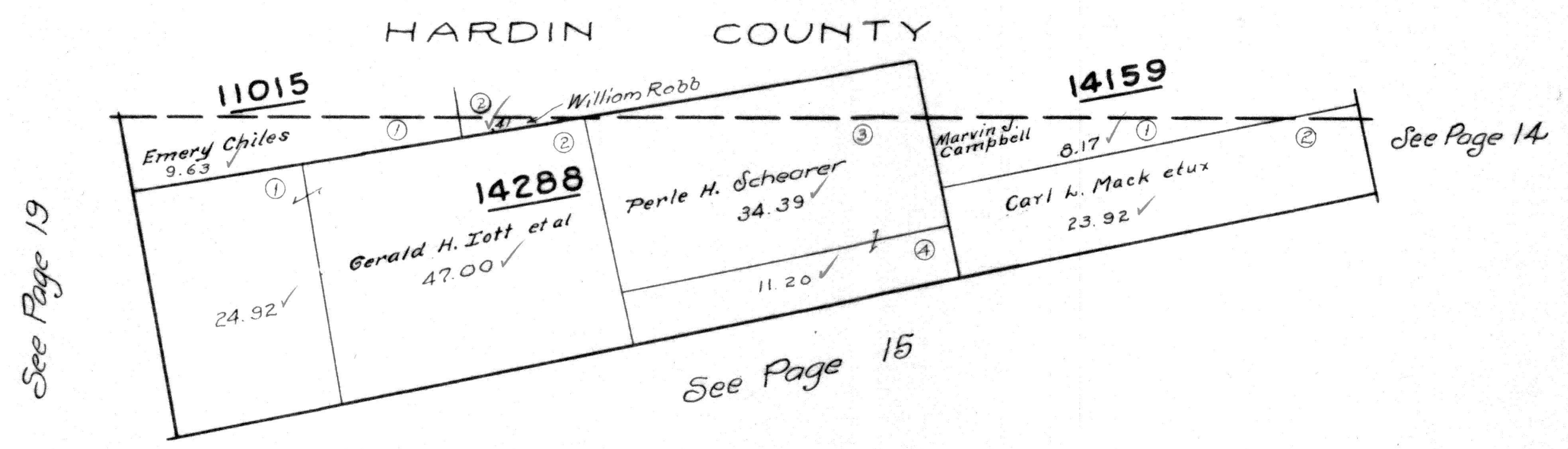


See Page 9

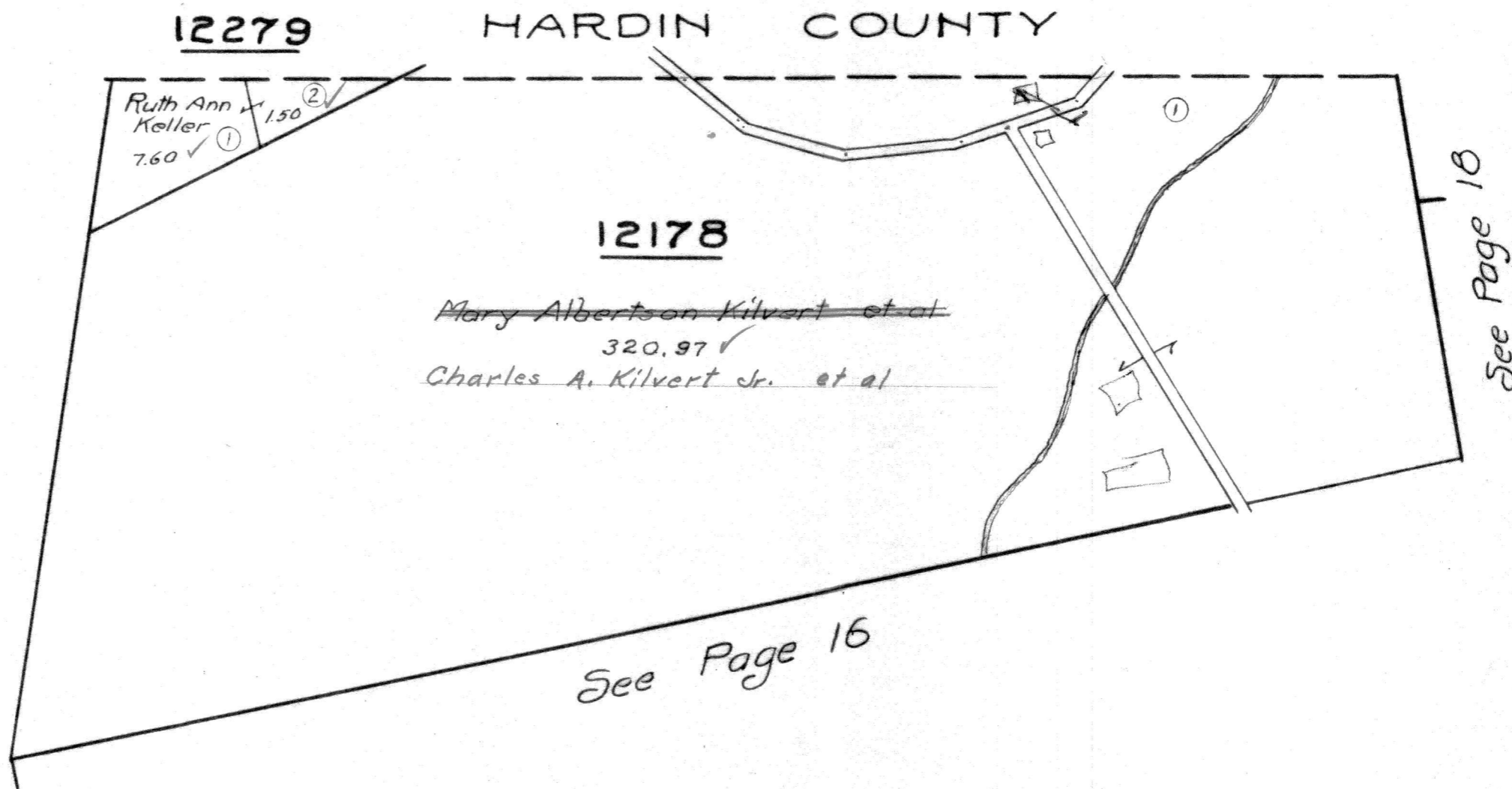
RICHLAND TOWNSHIP
VIRGINIA MILITARY SURVEYS

11015
14288
14159

SCALE 10 CHAINS TO THE INCH



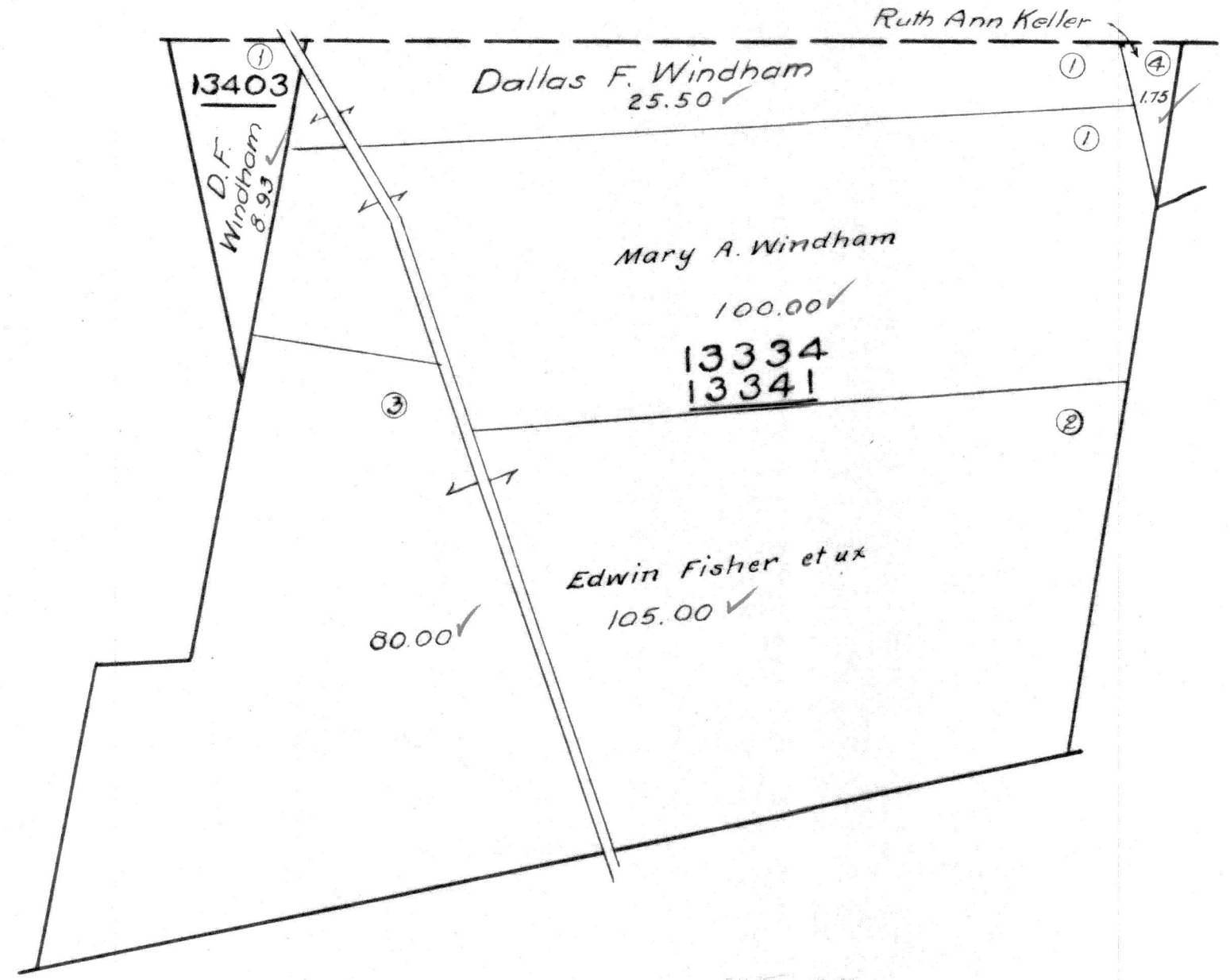
SCALE 10 CHAINS TO THE INCH



RICHLAND TOWNSHIP
VIRGINIA MILITARY SURVEYS
SCALE 10 CHAINS TO THE INCH

13403
13334
13341

HARDIN COUNTY



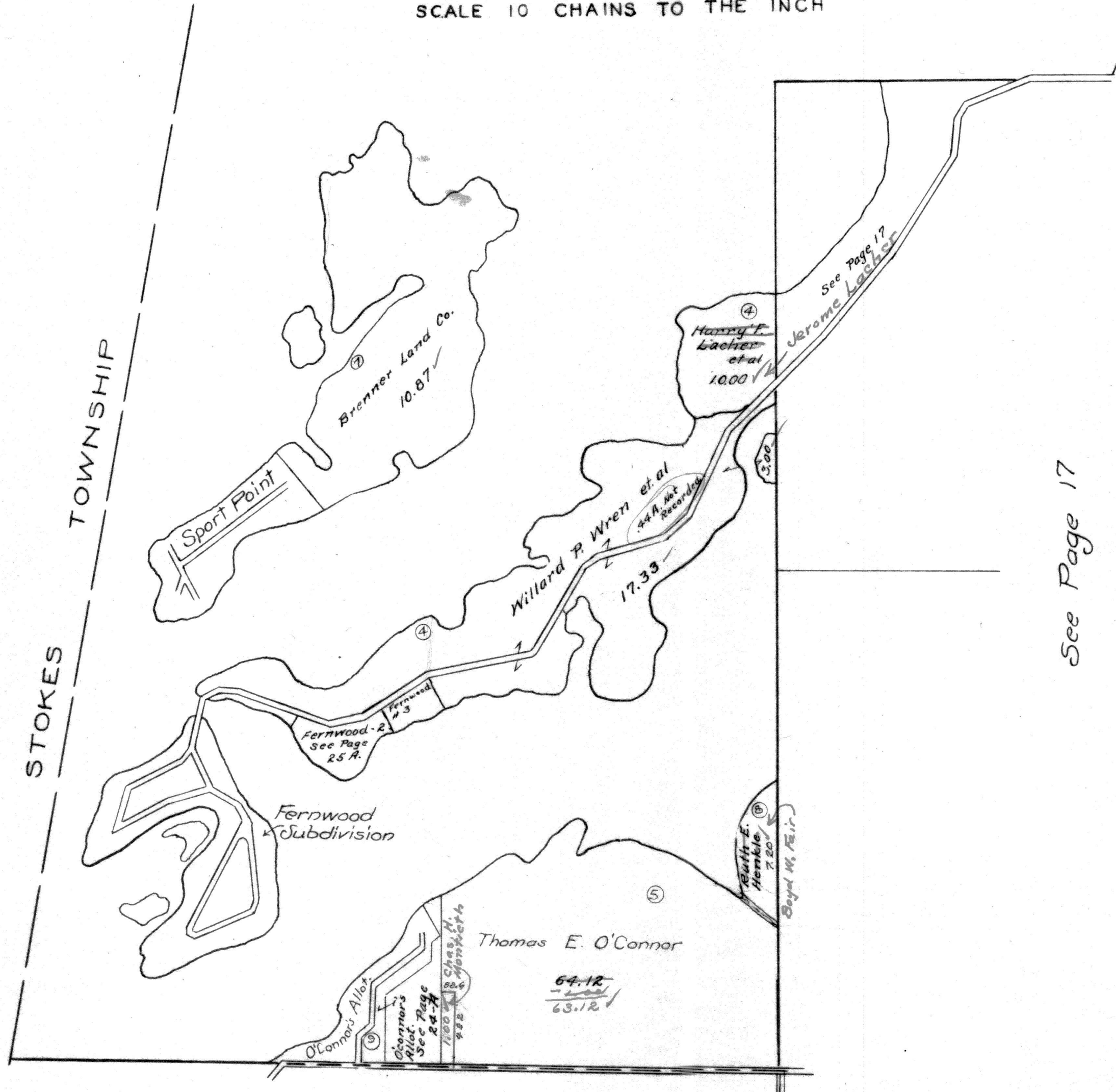
See Page 22

See Page 19

See Page 17

VIRGINIA MILITARY SURVEY 13393 S-PART

SCALE 10 CHAINS TO THE INCH



STOKES TOWNSHIP

See Page 17
Jerome Lacher

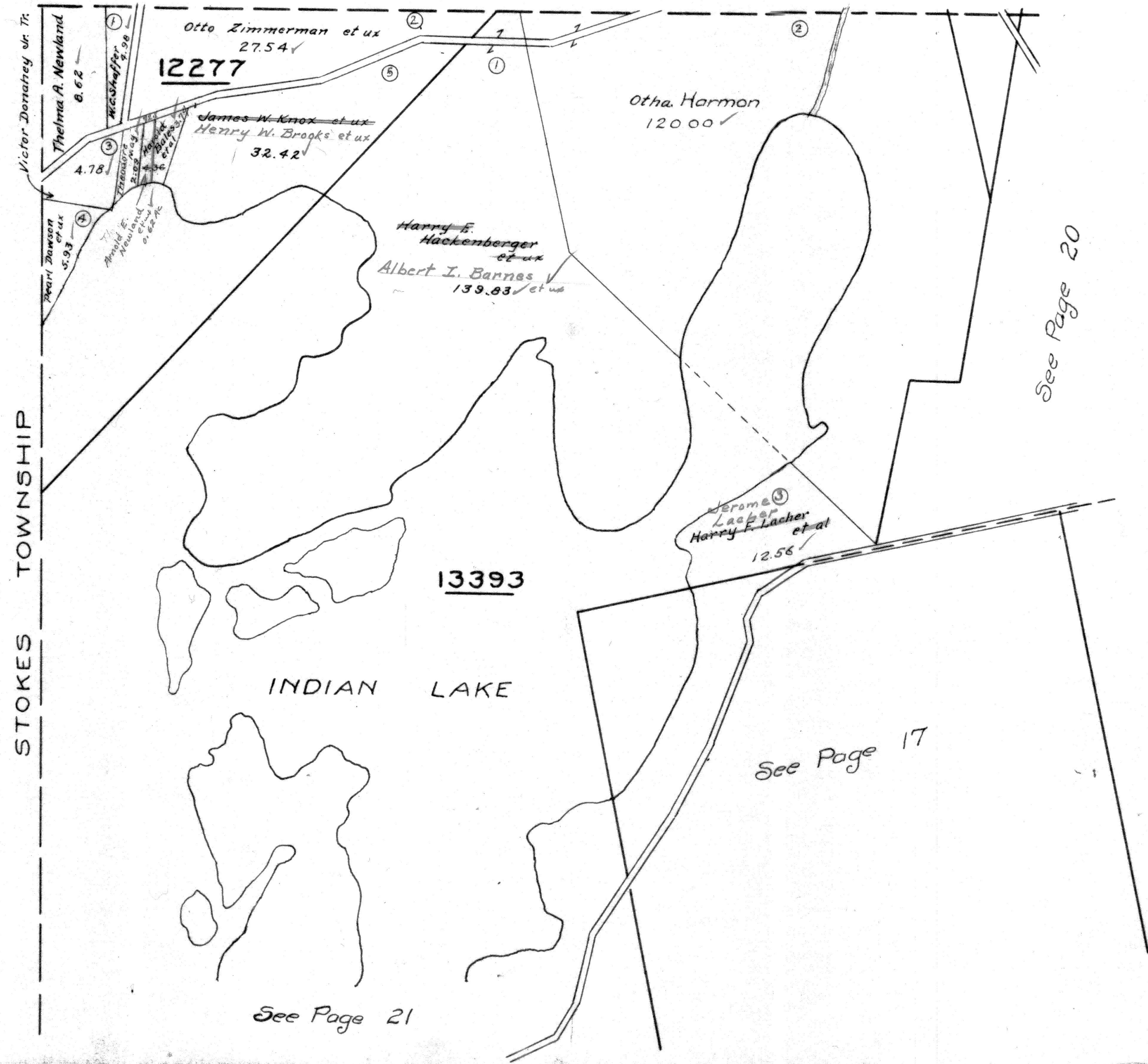
See Page 17

See Page 7

— SCALE —
10 CHAINS TO THE INCH

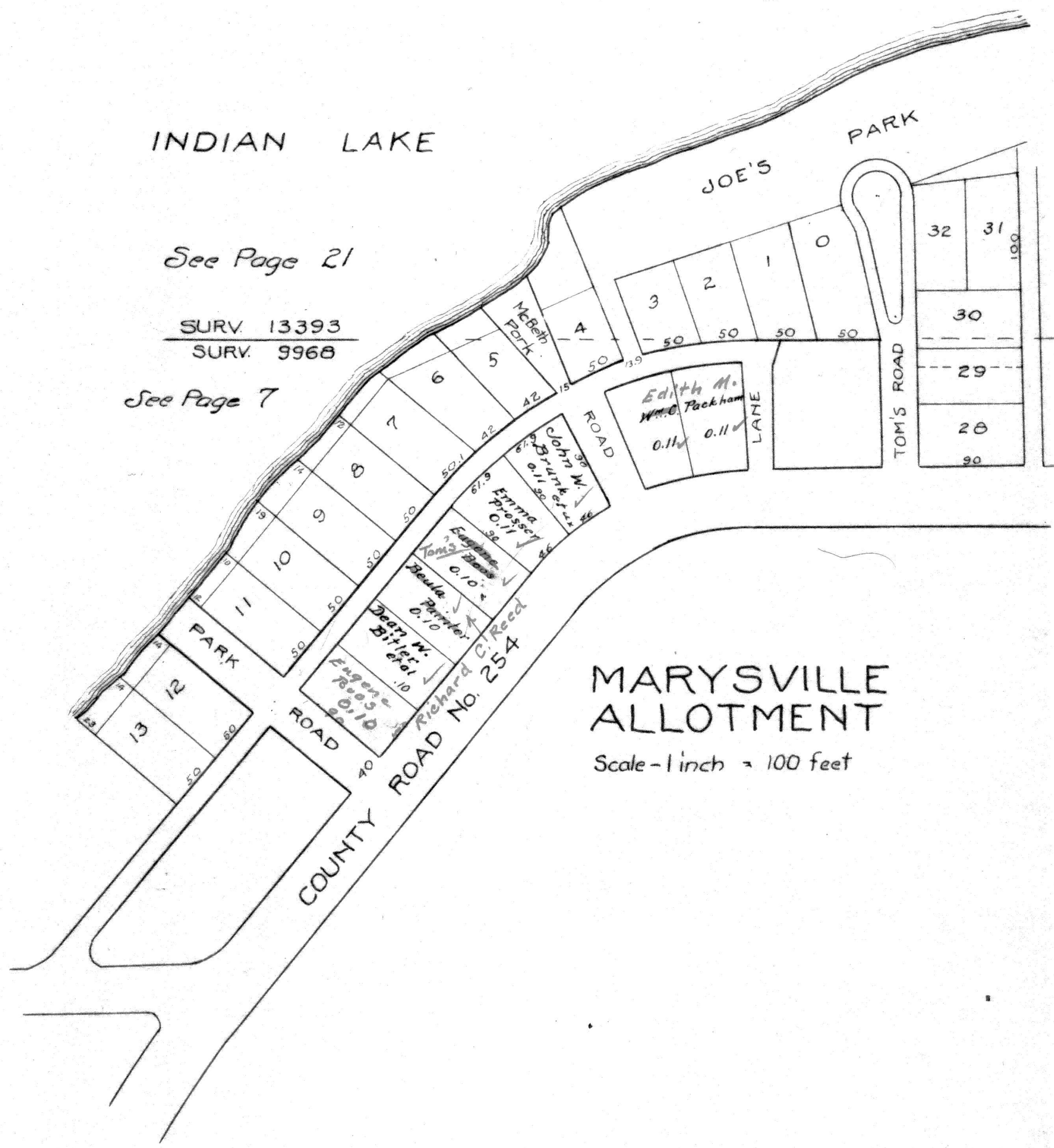
VIRGINIA MILITARY SURVEYS
HARDIN COUNTY

12277
13393
N-PART



RICHLAND TOWNSHIP
MARYSVILLE ALLOTMENT
O'CONNOR'S ALLOT. No.2

SCALE 100 FEET TO THE INCH



O'CONNOR'S ALLOTMENT No. 2

