

BLOOMFIELD

TOWNSHIP

1958

BLOOMFIELD TOWNSHIP INDEX

TOWNS SOUTH OF
LATITUDE 41

RANGES EAST OF
OHIO INDIANA LINE

TOWNS NORTH OF
GREAT MIAMI RIVER

RANGES EAST OF
OHIO INDIANA LINE

SECTION	TOWN	RANGE	PAGE
12	7	7	1
13	7	7	8
24	7	7	9
25	7	7	16
26	7	7	17
7	7	8	1
8	7	8	2
9	7	8	3
10	7	8	4
11	7	8	4
14	7	8	5
15	7	8	5
16	7	8	6
17	7	8	7
18	7	8	8
19	7	8	9
20	7	8	10
21	7	8	11
22	7	8	12
27	7	8	13
NANCY STEWART	7	8	13
28	7	8	14
29	7	8	15
30	7	8	16
31	7	8	17
32	7	8	15
20	2	8	22
21	2	8	22
22	2	8	21
23	2	8	18
24	2	8	18
25	2	8	19
26	2	8	20
27	2	8	21
28	2	8	22
29	2	8	22
32	2	8	23
33	2	8	23
34	2	8	24
35	2	8	25
36	2	8	25
BLOOMCENTER			26

14,353.00 Ac.
More or Less

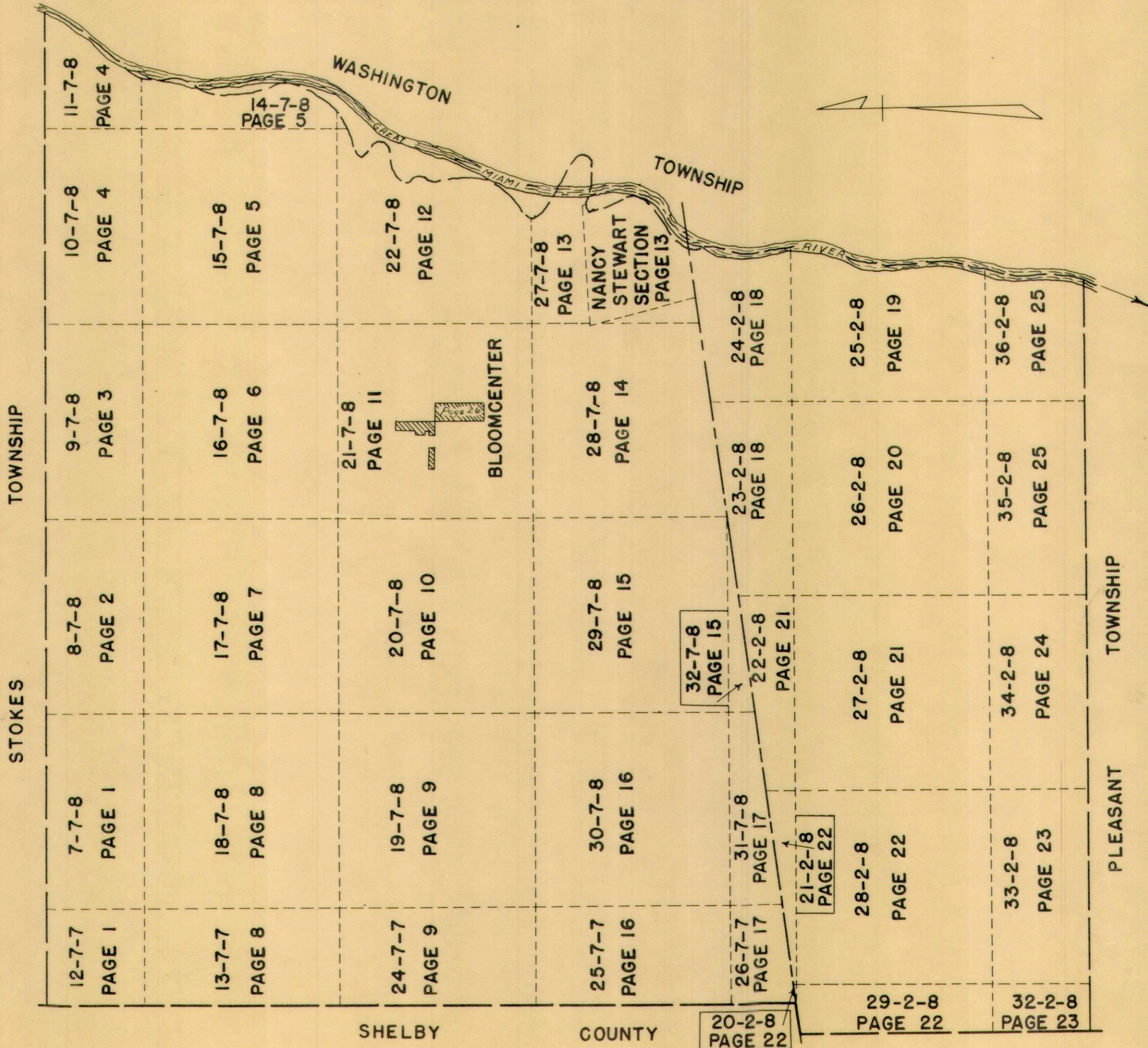
BLOOMFIELD TOWNSHIP

INDEX MAP

ORDER OF NUMBERS SECTION-TOWN-RANGE

SCALE 40 CHAINS TO THE INCH

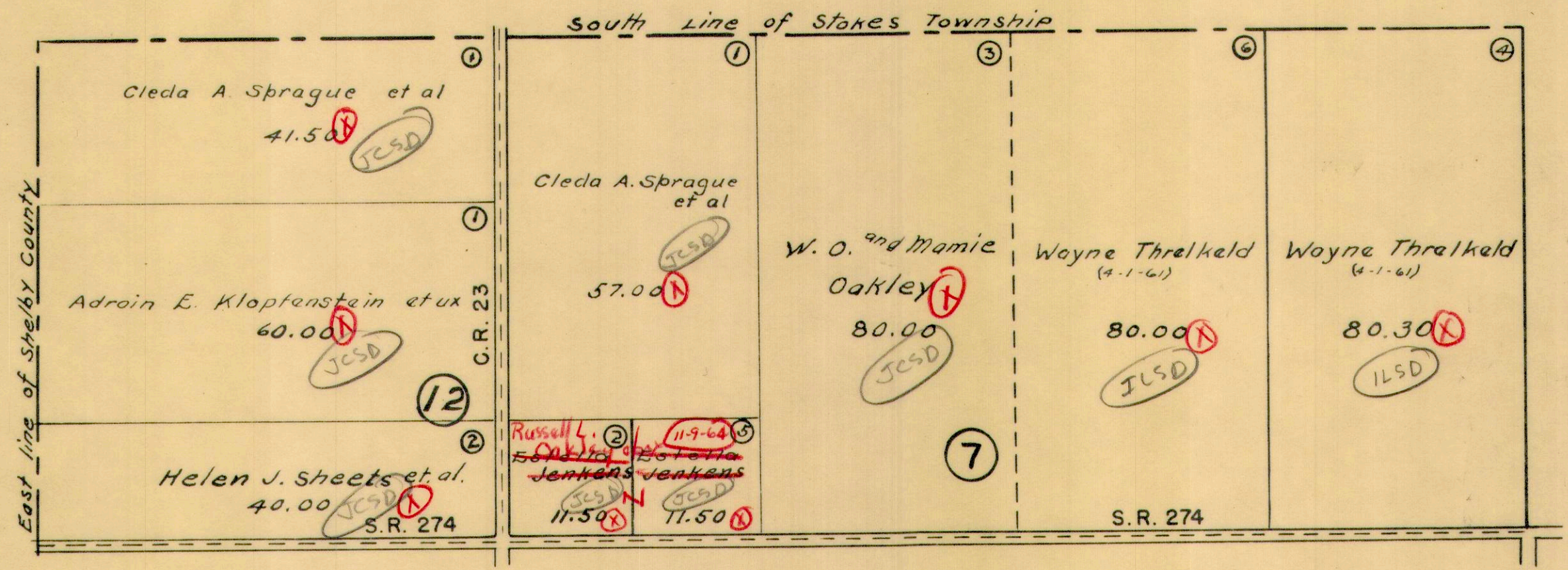
CORRECTED TO:
January 1, 1964
January 1, 1965
January 1, 1966



BLOOMFIELD TOWNSHIP

SECTION 12 TOWN 7 S. RANGE 7 E.
SECTION 7 TOWN 7 S. RANGE 8 E.

SCALE 10 CHAINS TO THE INCH

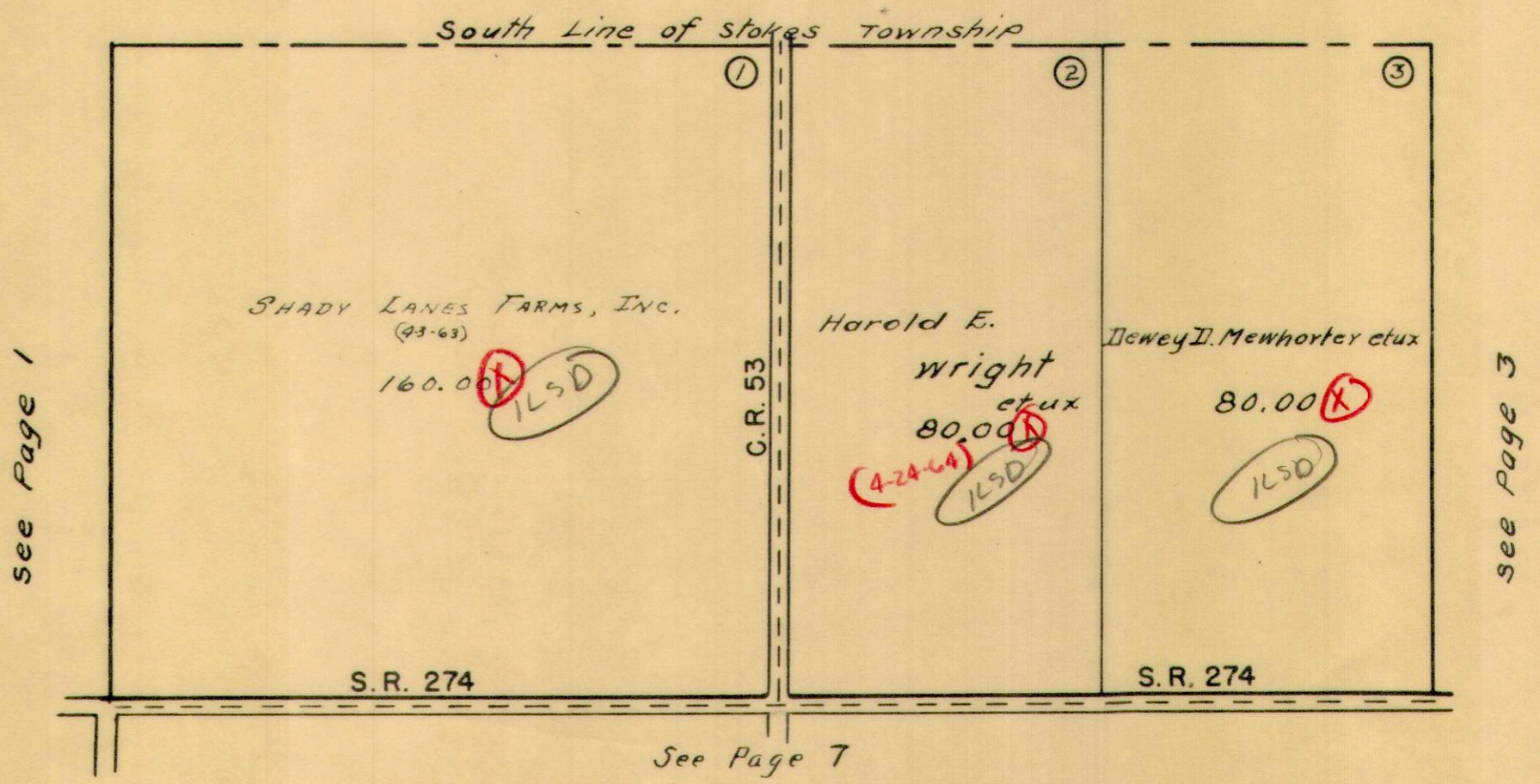


See Page 2

See Page 8

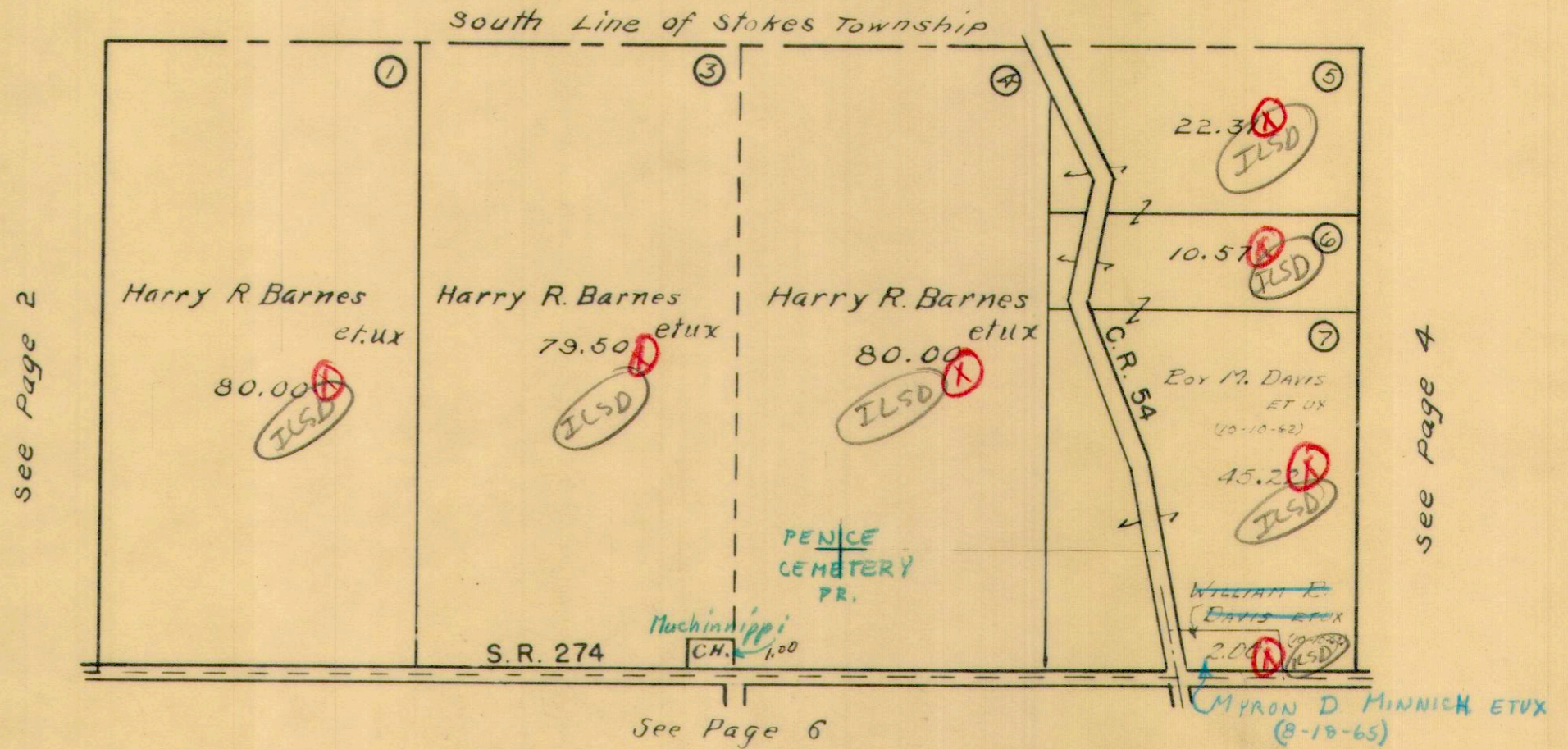
BLOOMFIELD TOWNSHIP
SECTION 8 TOWN 7 S. RANGE 8 E.

SCALE 10 CHAINS TO THE INCH



701807
320100

BLOOMFIELD TOWNSHIP
SECTION 9 TOWN 7 S. RANGE 8 E.
SCALE 10 CHAINS TO THE INCH

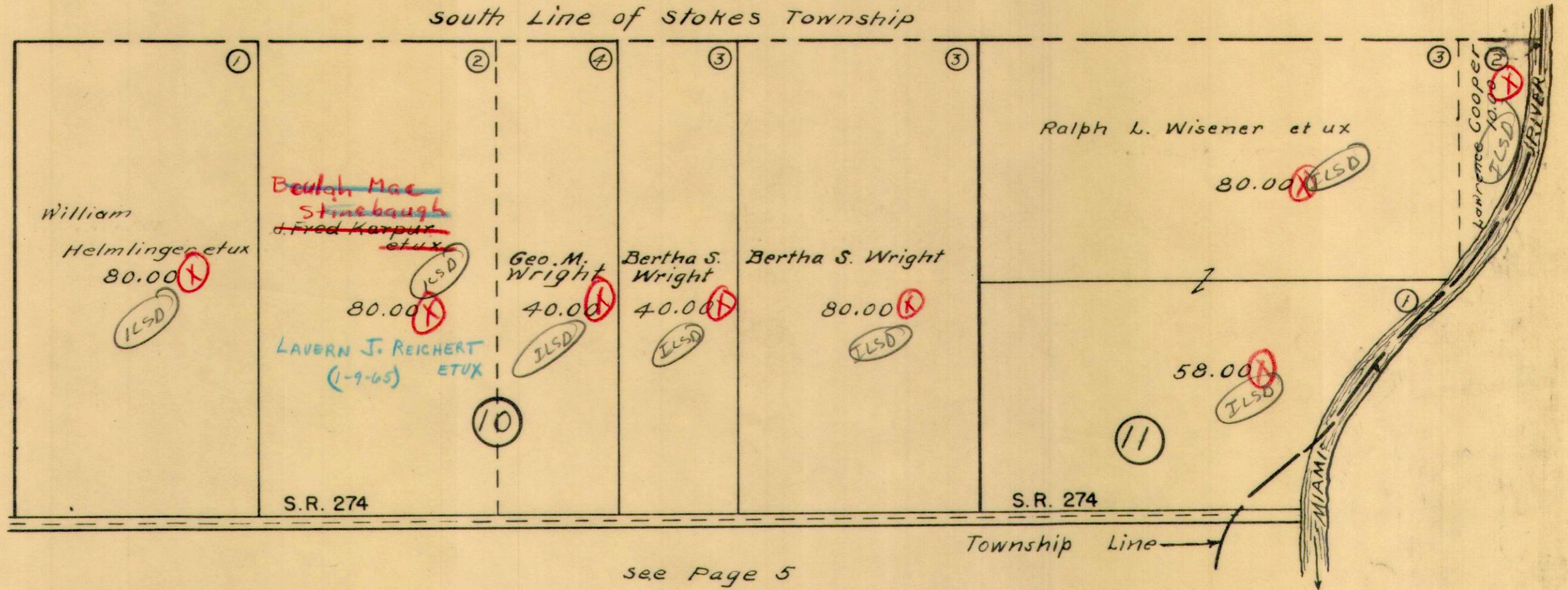


BLOOMFIELD TOWNSHIP

SECTION 10 TOWN 7 S. RANGE 8 E.
SECTION 11 TOWN 7 S. RANGE 8 E.

SCALE 10 CHAINS TO THE INCH

see Page 3



see Page 5

1570.40 (X)

BLOOMFIELD TOWNSHIP

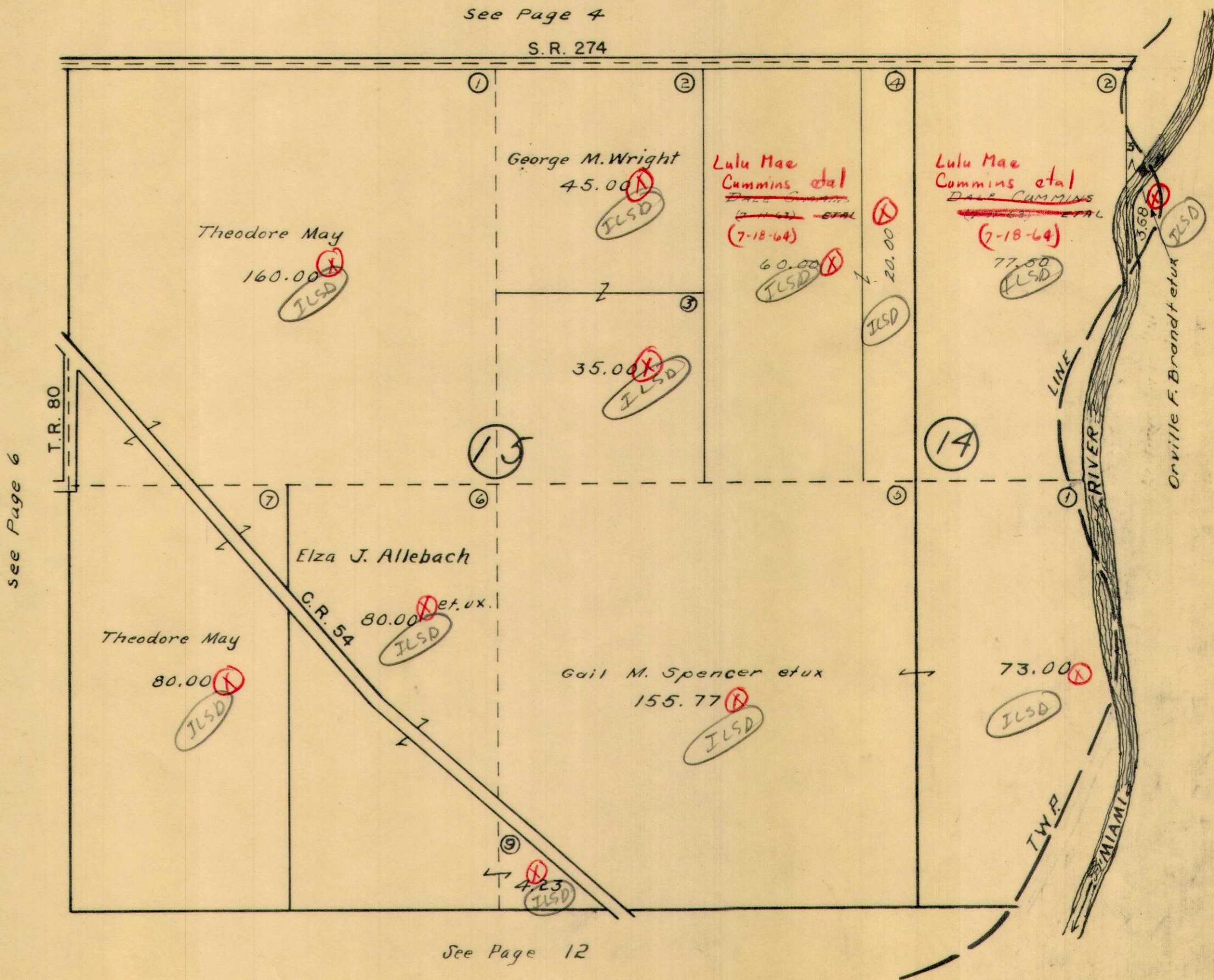
SECTION 14 TOWN 7 S. RANGE 8 E.

SECTION 15 TOWN 7 S. RANGE 8 E.

SCALE 10 CHAINS TO THE INCH

See Page 4

S.R. 274



see Page 6

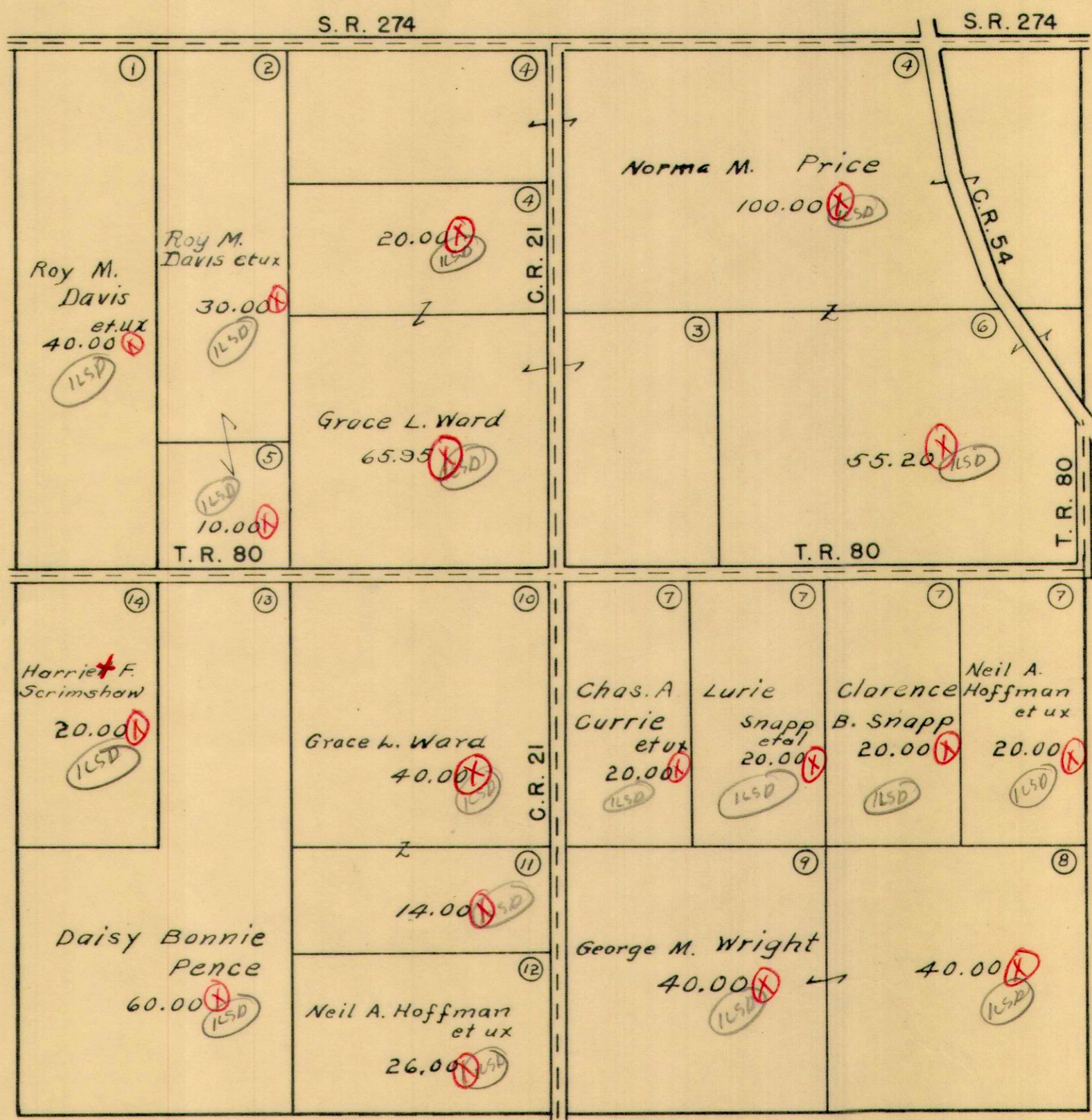
See Page 12

2349.58

BLOOMFIELD TOWNSHIP
SECTION 16 TOWN 7 S. RANGE 8 E.

SCALE 10 CHAINS TO THE INCH

see Page 3



see Page 7

see Page 5

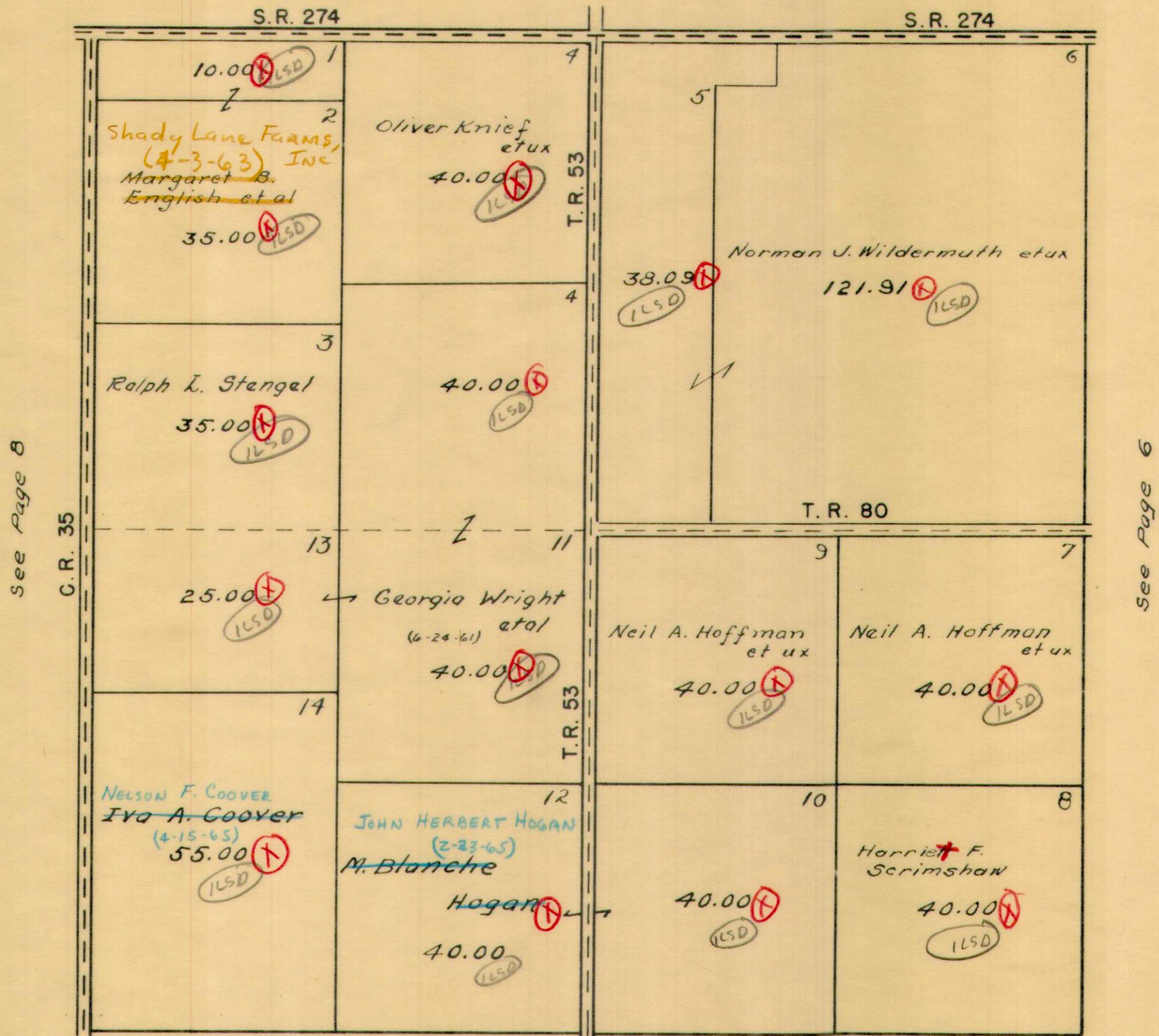
see Page 11

2978.73

BLOOMFIELD TOWNSHIP
SECTION 17 TOWN 7 S. RANGE 8 E.

SCALE 10 CHAINS TO THE INCH

See Page 2



See Page 8

See Page 6

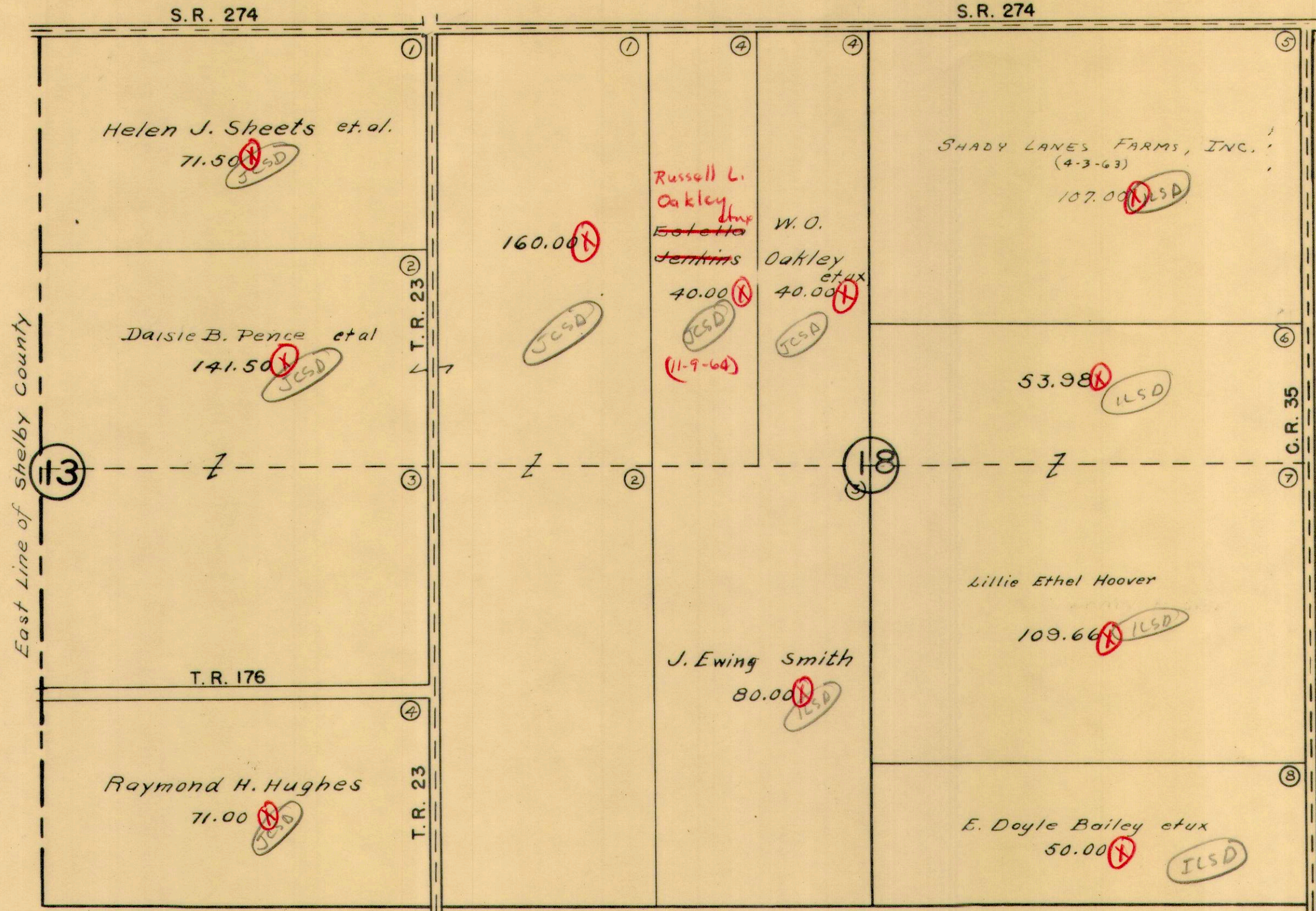
See Page 10

BLOOMFIELD TOWNSHIP

SECTION 13 TOWN 7 S. RANGE 7 E.
SECTION 18 TOWN 7 S. RANGE 8 E.

SCALE 10 CHAINS TO THE INCH

See Page 1



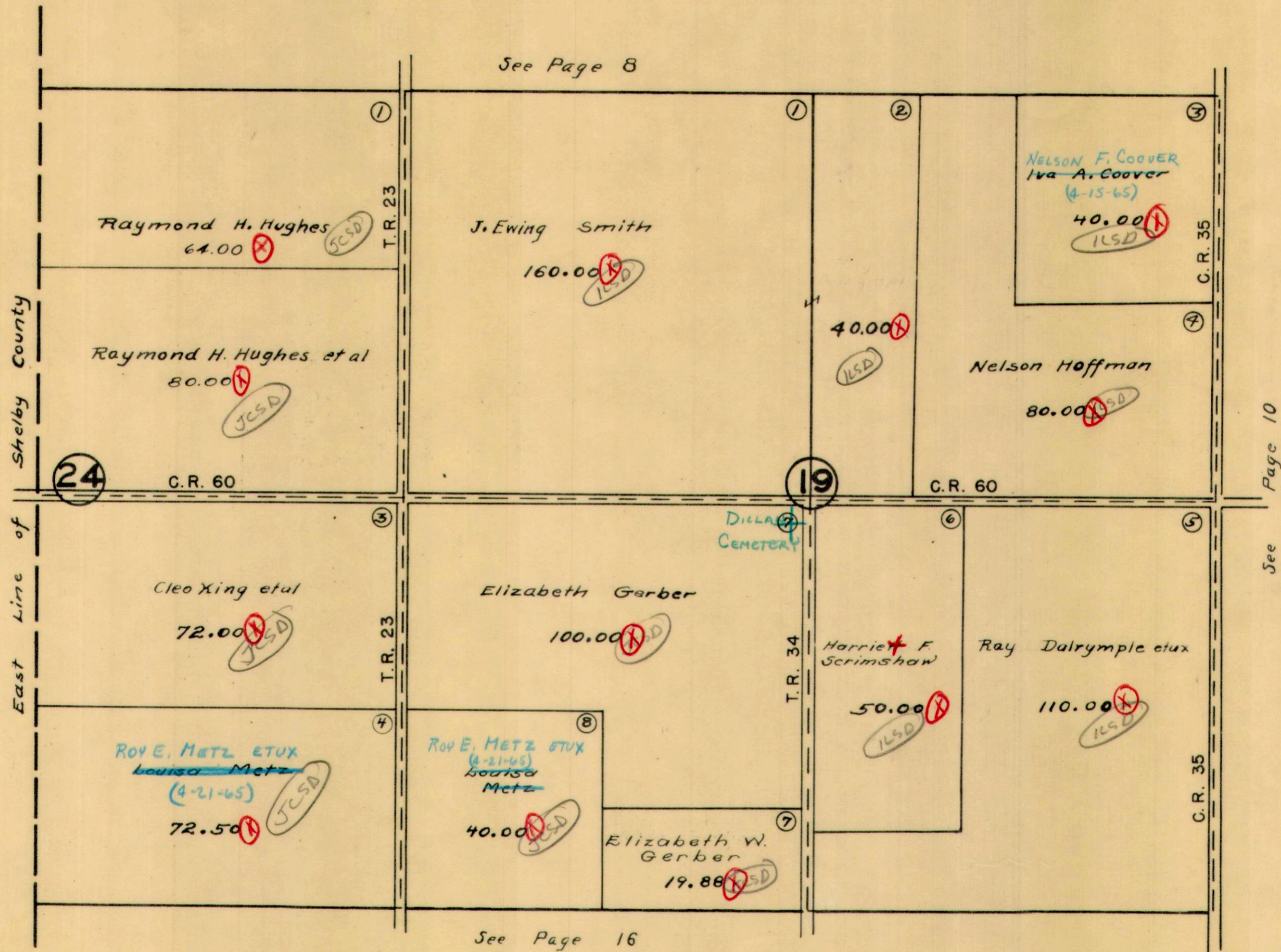
See Page 7

See Page 9

4543.37

BLOOMFIELD TOWNSHIP
 SECTION 19 TOWN 7 S. RANGE 8 E.
 SECTION 24 TOWN 7 S. RANGE 7 E.

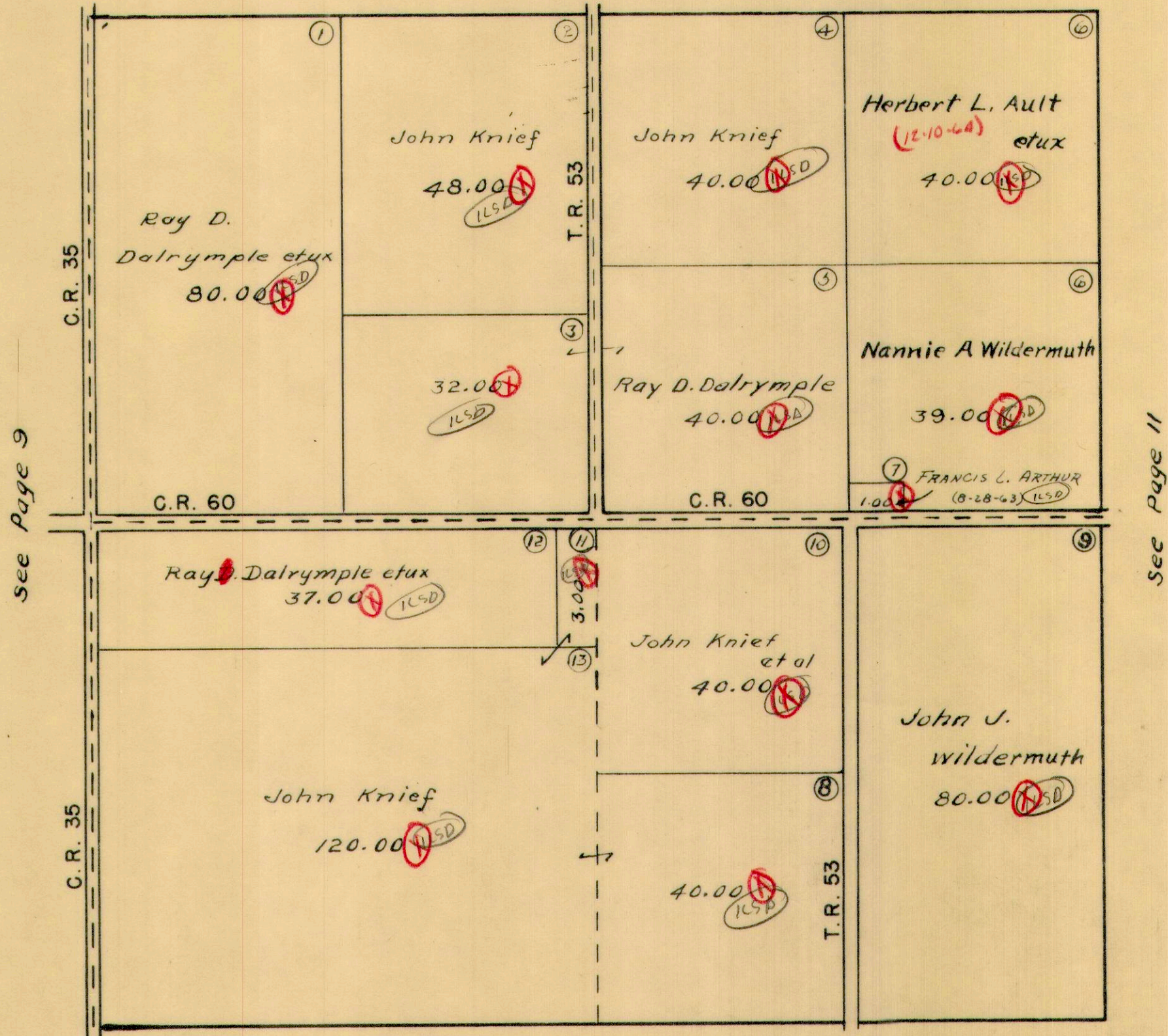
SCALE 10 CHAINS TO THE INCH



BLOOMFIELD TOWNSHIP
SECTION 20 TOWN 7 S. RANGE 8 E.

SCALE 10 CHAINS TO THE INCH

See Page 7

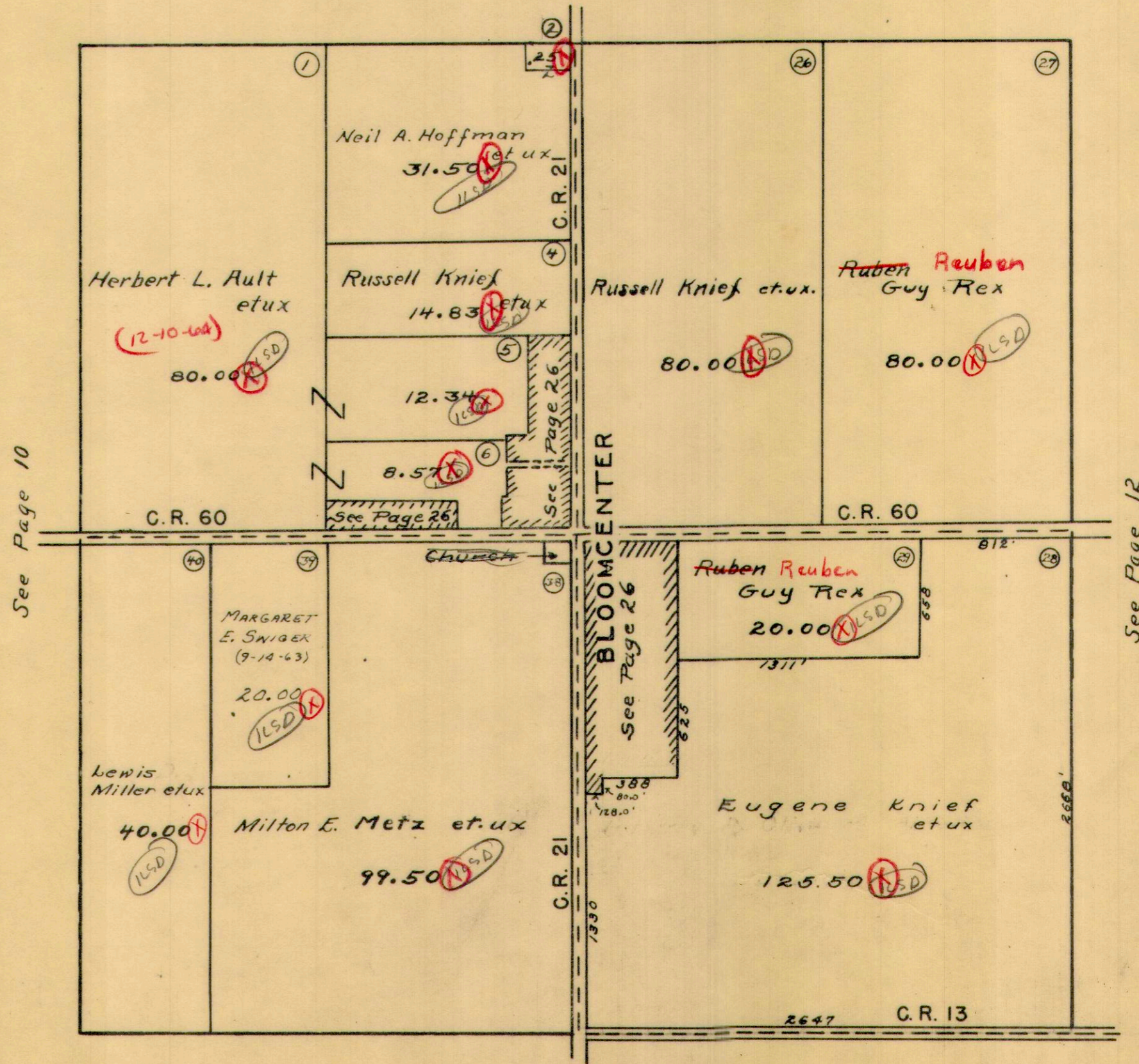


6111.75

BLOOMFIELD TOWNSHIP
SECTION 21 TOWN 7 S. RANGE 8 E.

SCALE 10 CHAINS TO THE INCH

See Page 6



See Page 10

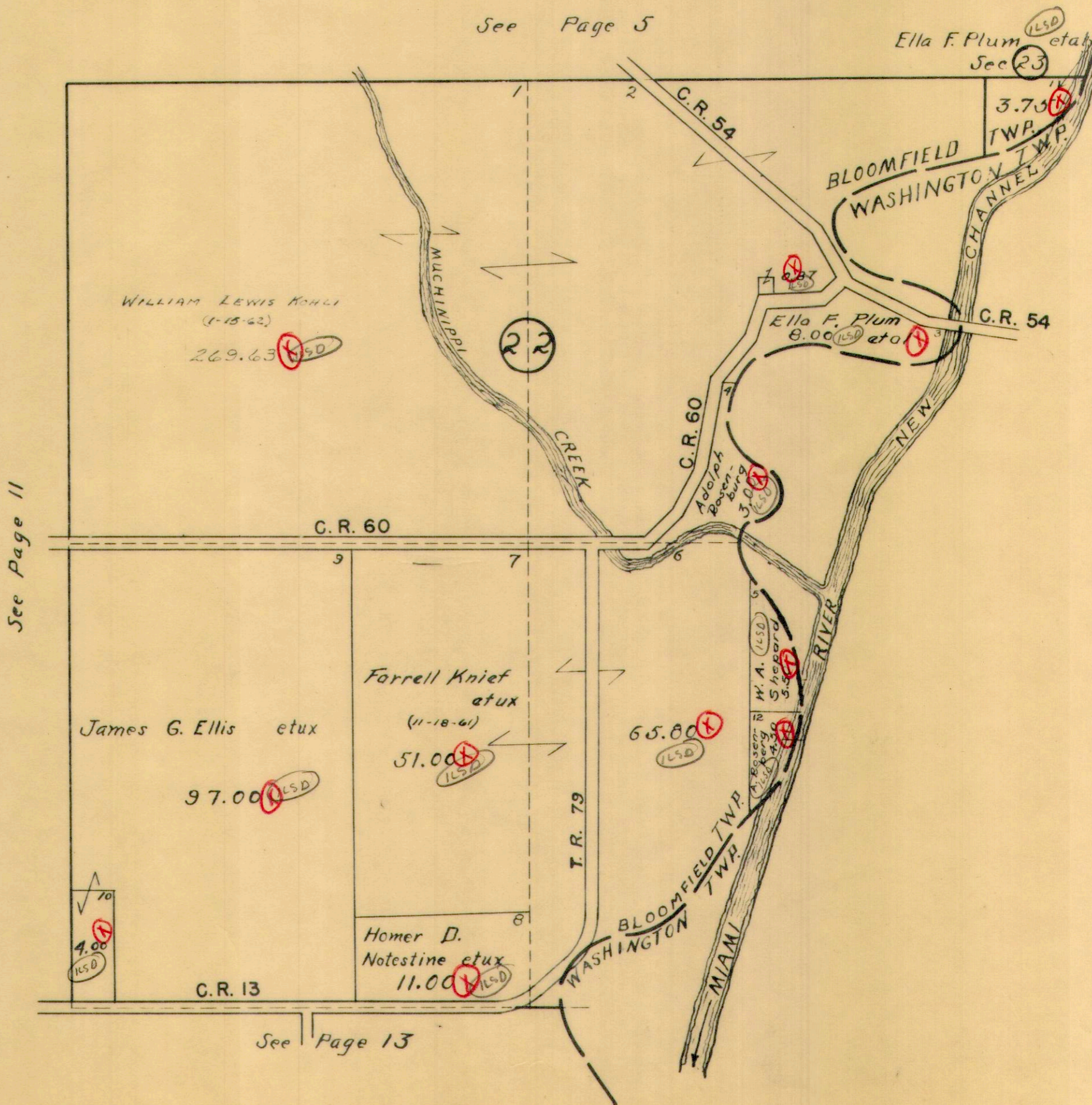
See Page 12

See Page 14

6724.20

BLOOMFIELD TOWNSHIP
SECTION 22 TOWN 7 S. RANGE 8 E.
SECTION 23 TOWN 7 S. RANGE 8 E.

SCALE 10 CHAINS TO THE INCH

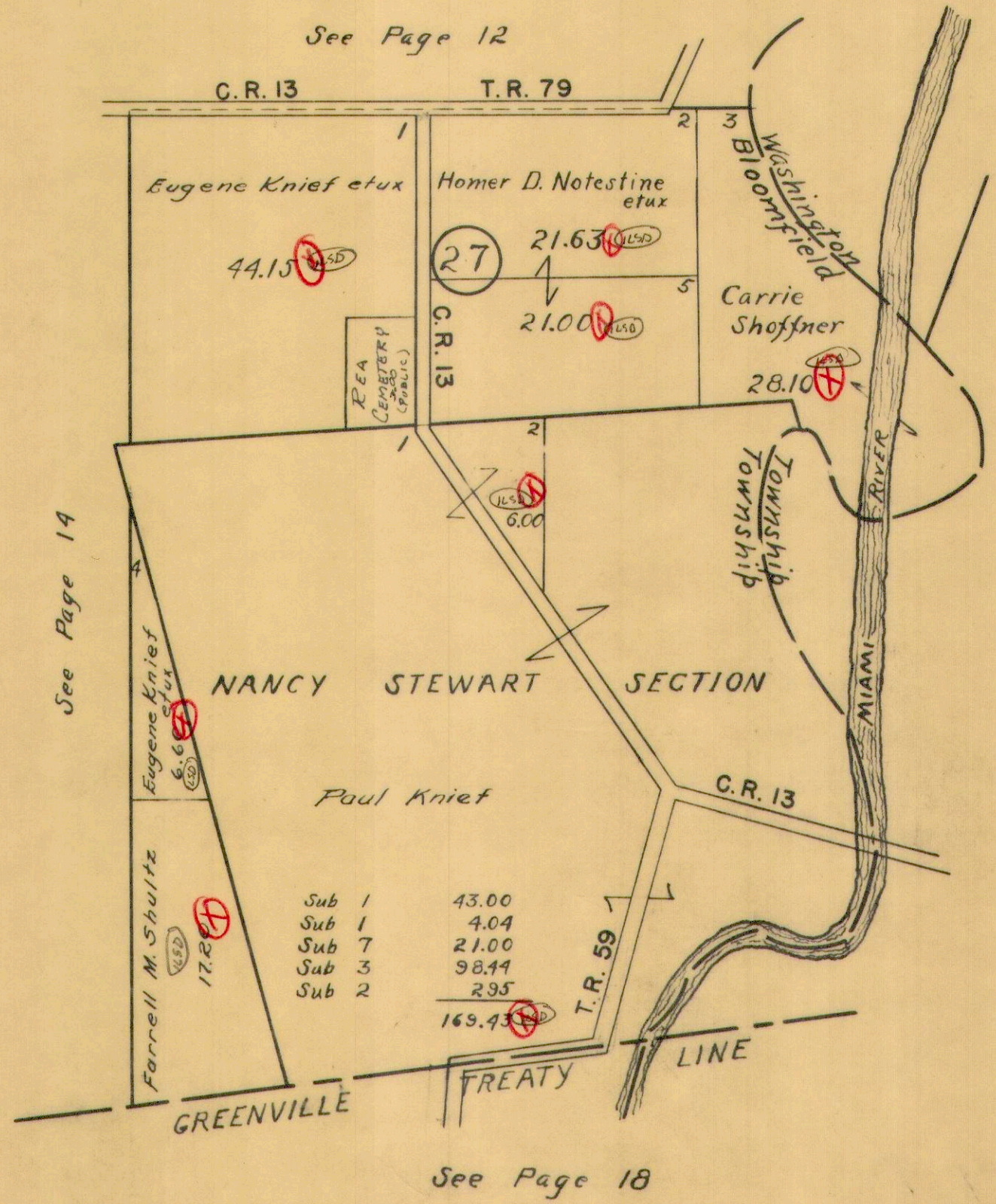


1/1/63
D.E.G.

H.E. Dysert

7247.77 (LSD) circled in red

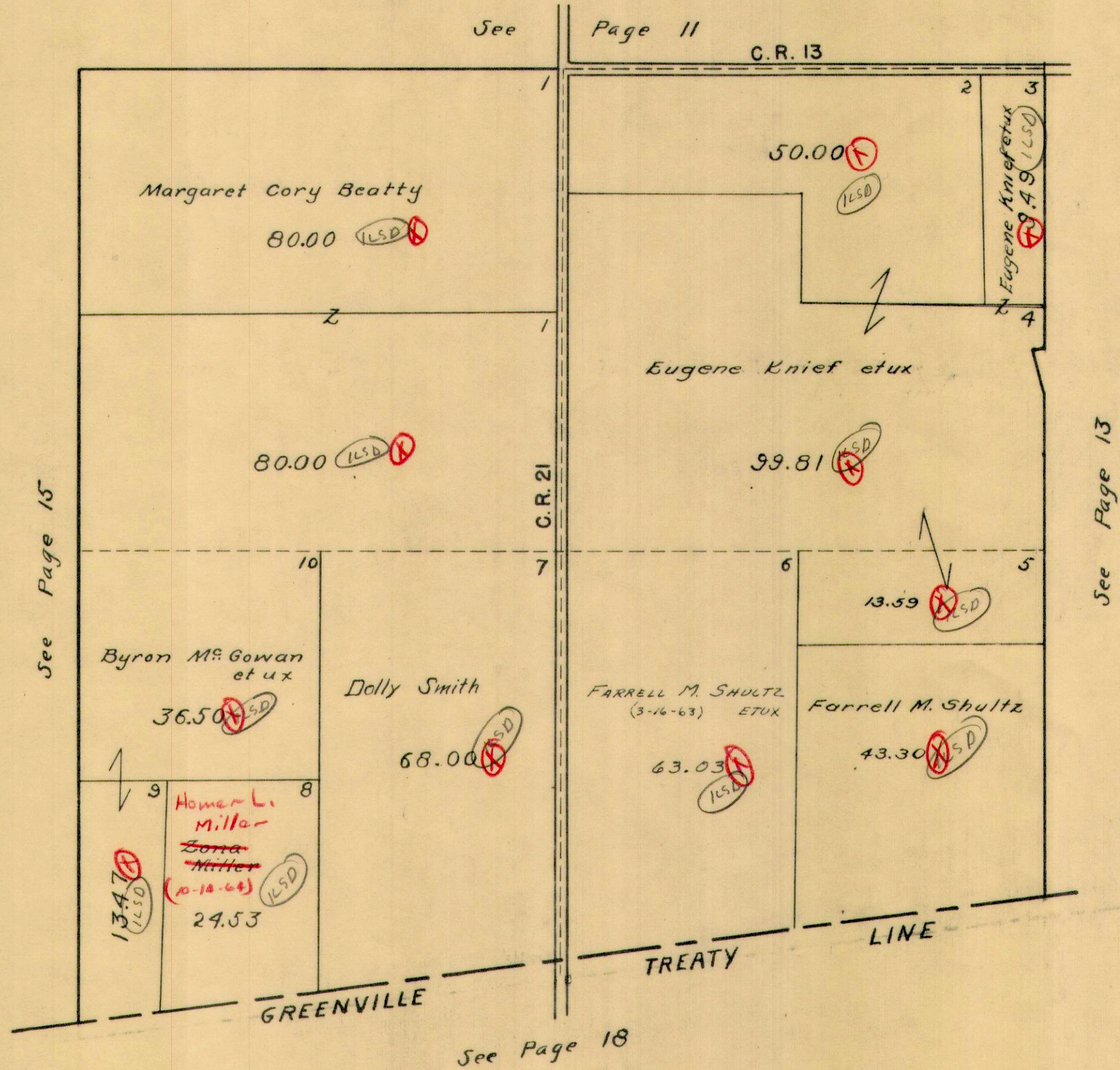
BLOOMFIELD TOWNSHIP
SECTION 27 TOWN 7 S. RANGE 8 E.
NANCY STEWART SECTION
SCALE 10 CHAINS TO THE INCH



7564.90

BLOOMFIELD TOWNSHIP
SECTION 28 TOWN 7 S. RANGE 8 E.

SCALE 10 CHAINS TO THE INCH



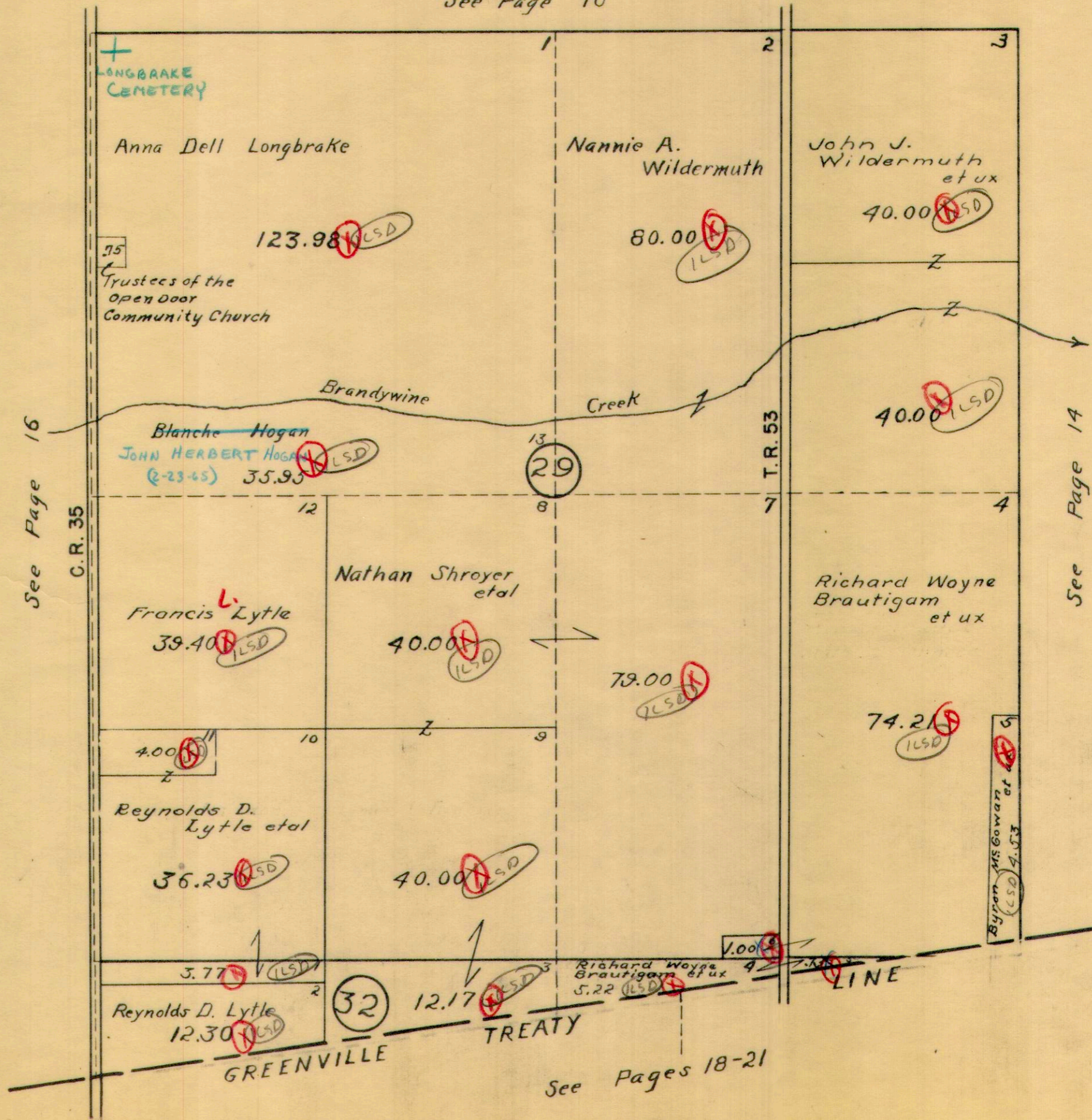
BLOOMFIELD TOWNSHIP

SECTION 29 TOWN 7 S. RANGE 8 E.

SECTION 32 TOWN 7 S. RANGE 8 E.

SCALE 10 CHAINS TO THE INCH

See Page 10



1/1/63
D.E.G.

H.E. Dysert

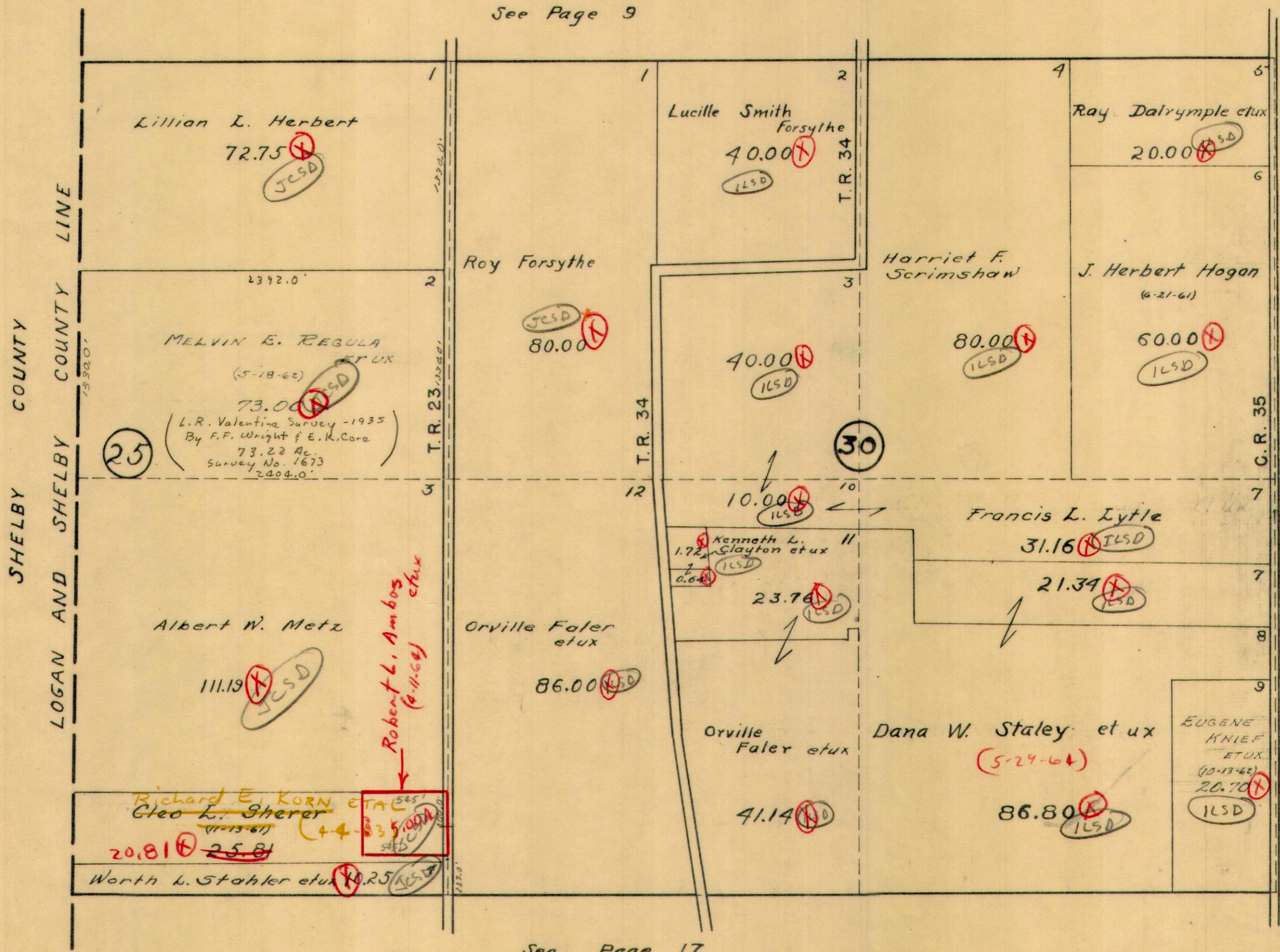
88 51 88
X

BLOOMFIELD TOWNSHIP

SECTION 25 TOWN 7 S. RANGE 7 E.

SECTION 30 TOWN 7 S. RANGE 8 E.

SCALE 10 CHAINS TO THE INCH



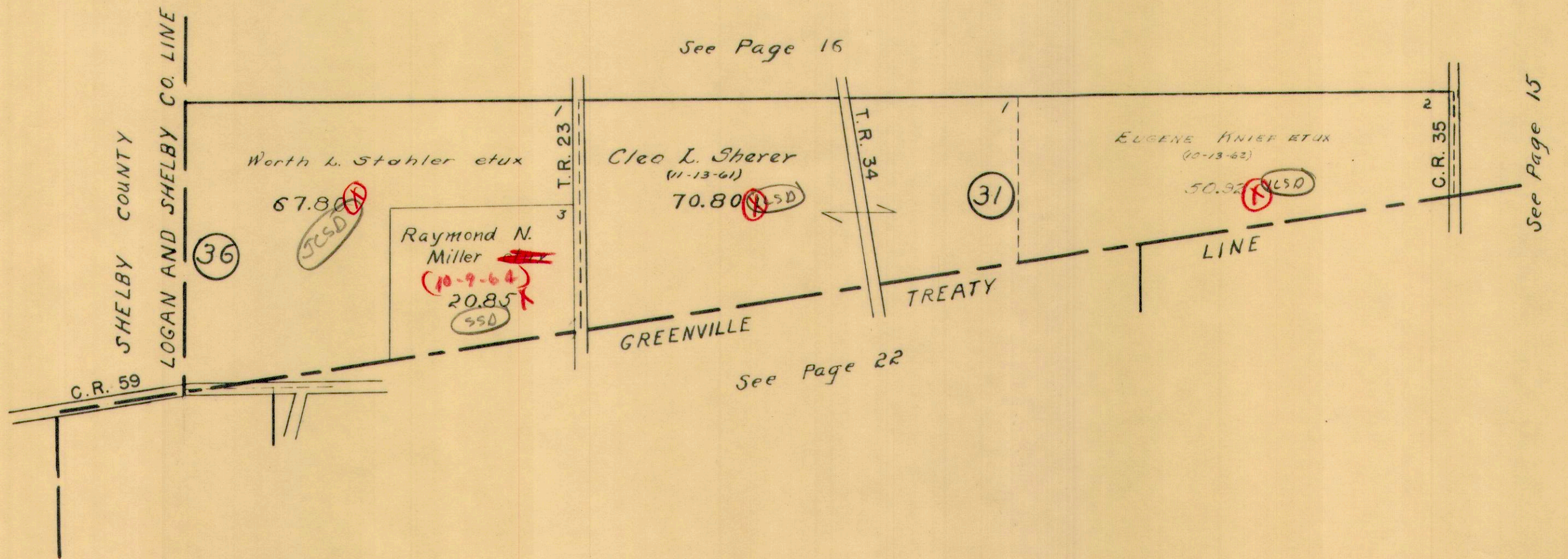
See Page 9

See Page 17

See Page 15

BLOOMFIELD TOWNSHIP
SECTION 36 TOWN 7 S. RANGE 7 E.
SECTION 31 TOWN 7 S. RANGE 8 E.

SCALE 10 CHAINS TO THE INCH



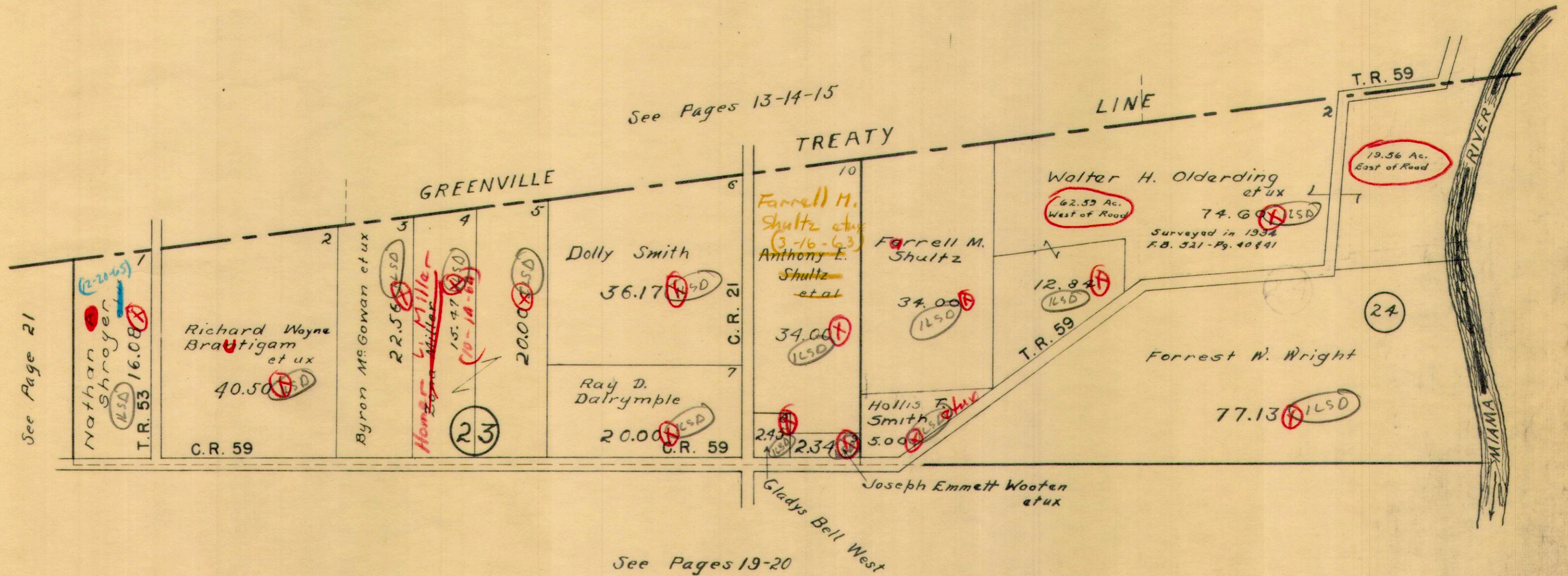
1/1/63
D.E.G.

H.E. Dysert

10,000.77

BLOOMFIELD TOWNSHIP
 SECTION 23 TOWN 2 RANGE 8
 SECTION 24 TOWN 2 RANGE 8

SCALE 10 CHAINS TO THE INCH



1/1/63
 D.E.G.

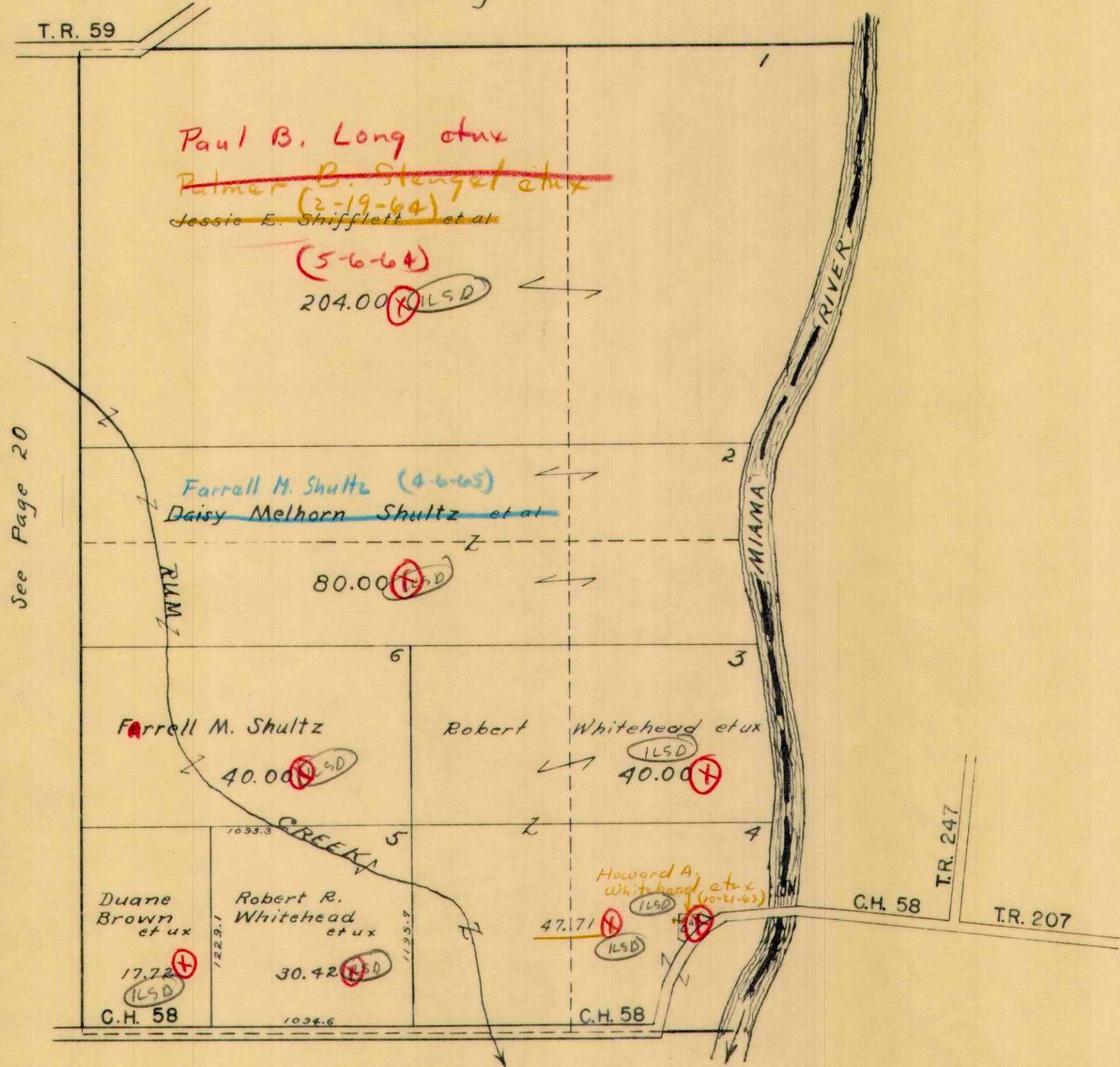
H.E. Dysert

10-19-87

BLOOMFIELD TOWNSHIP
SECTION 25 TOWN 2 RANGE 8

SCALE 10 CHAINS TO THE INCH

See Page 18



See Page 20

See Page 25

1/1/63
D.E.G.

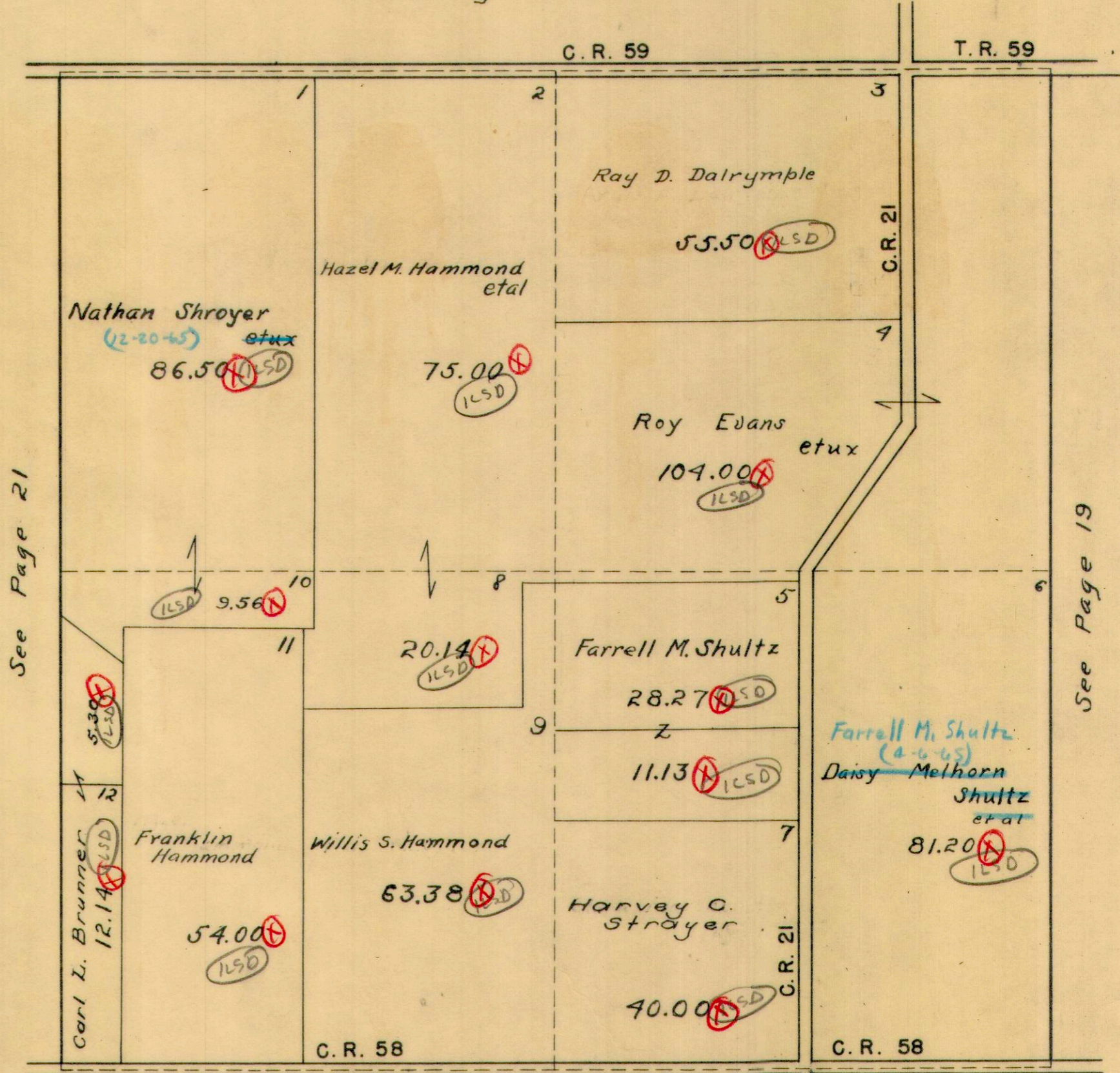
H.E. Dysert

10,880/15
⊗

BLOOMFIELD TOWNSHIP
SECTION 26 TOWN 2 RANGE 8

SCALE 10 CHAINS TO THE INCH

See Page 18



See Page 21

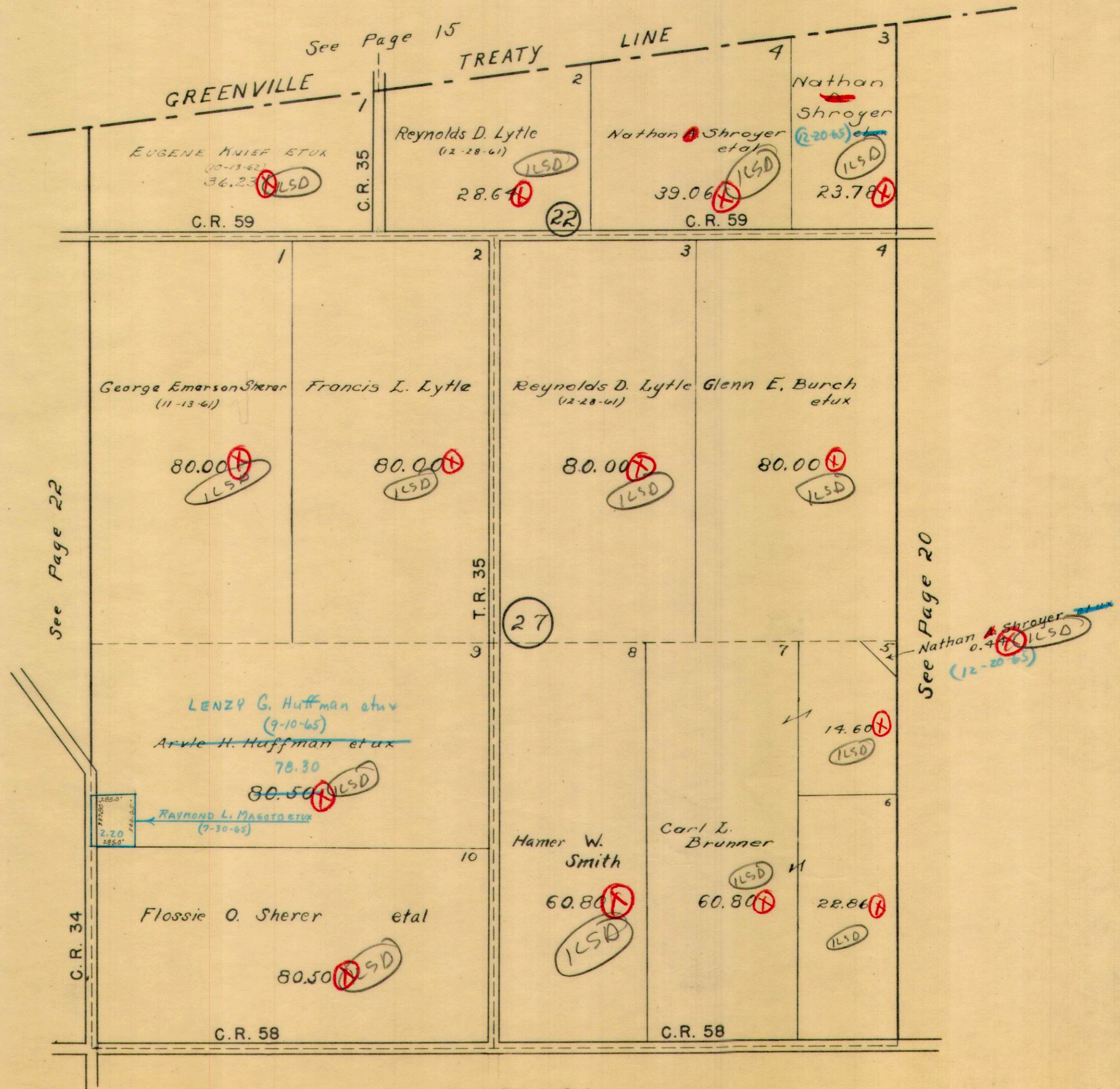
See Page 19

See Page 25

11,526-27

BLOOMFIELD TOWNSHIP
 SECTION 22 TOWN 2 RANGE 8
 SECTION 27 TOWN 2 RANGE 8

SCALE 10 CHAINS TO THE INCH



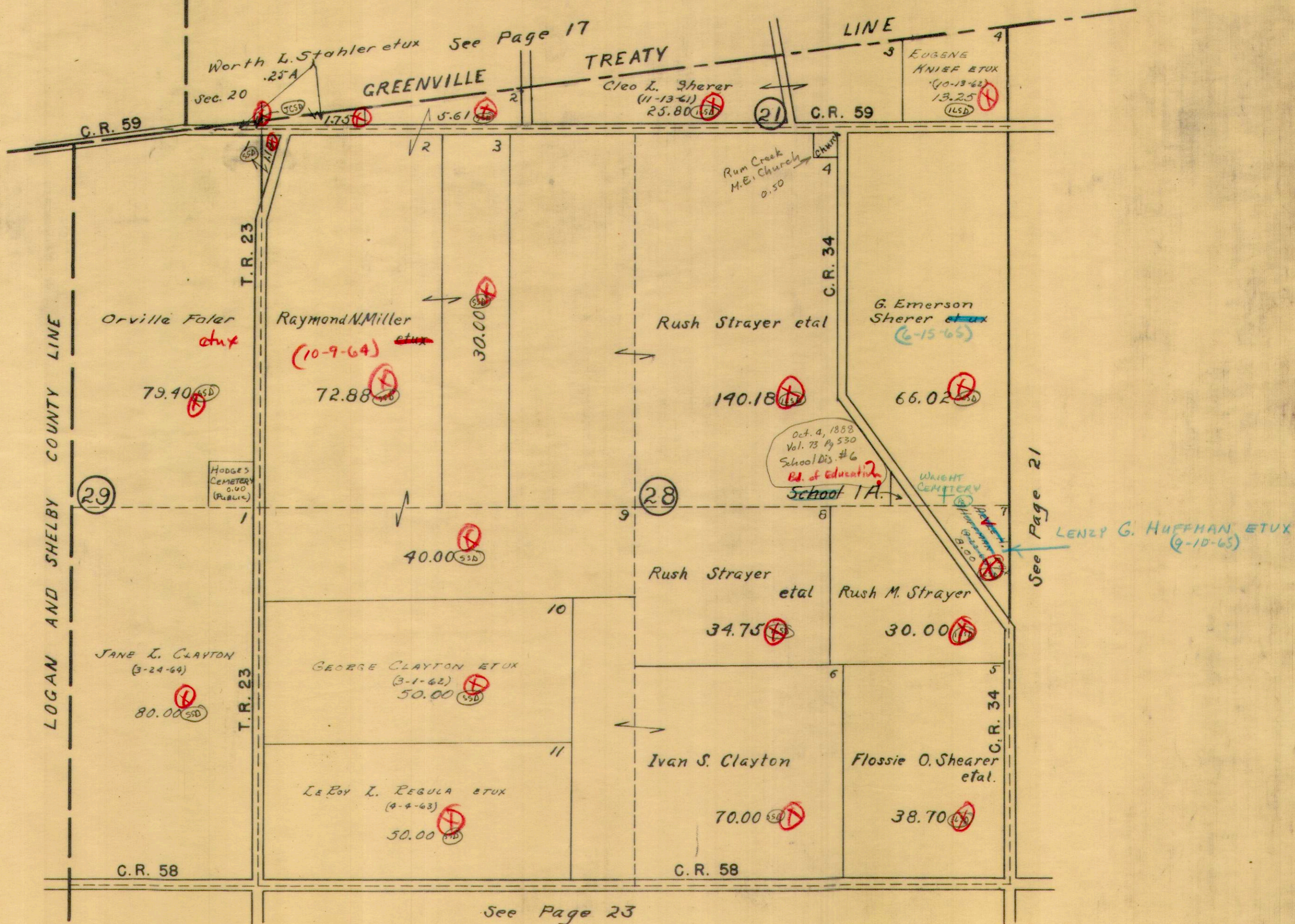
1/1/63
 D.E.G.

H.E. Dysert

BLOOMFIELD TOWNSHIP

SECTION 28 TOWN 2 RANGE 8
 SECTION 29 TOWN 2 RANGE 8
 SECTION 20 TOWN 2 RANGE 8
 SECTION 21 TOWN 2 RANGE 8

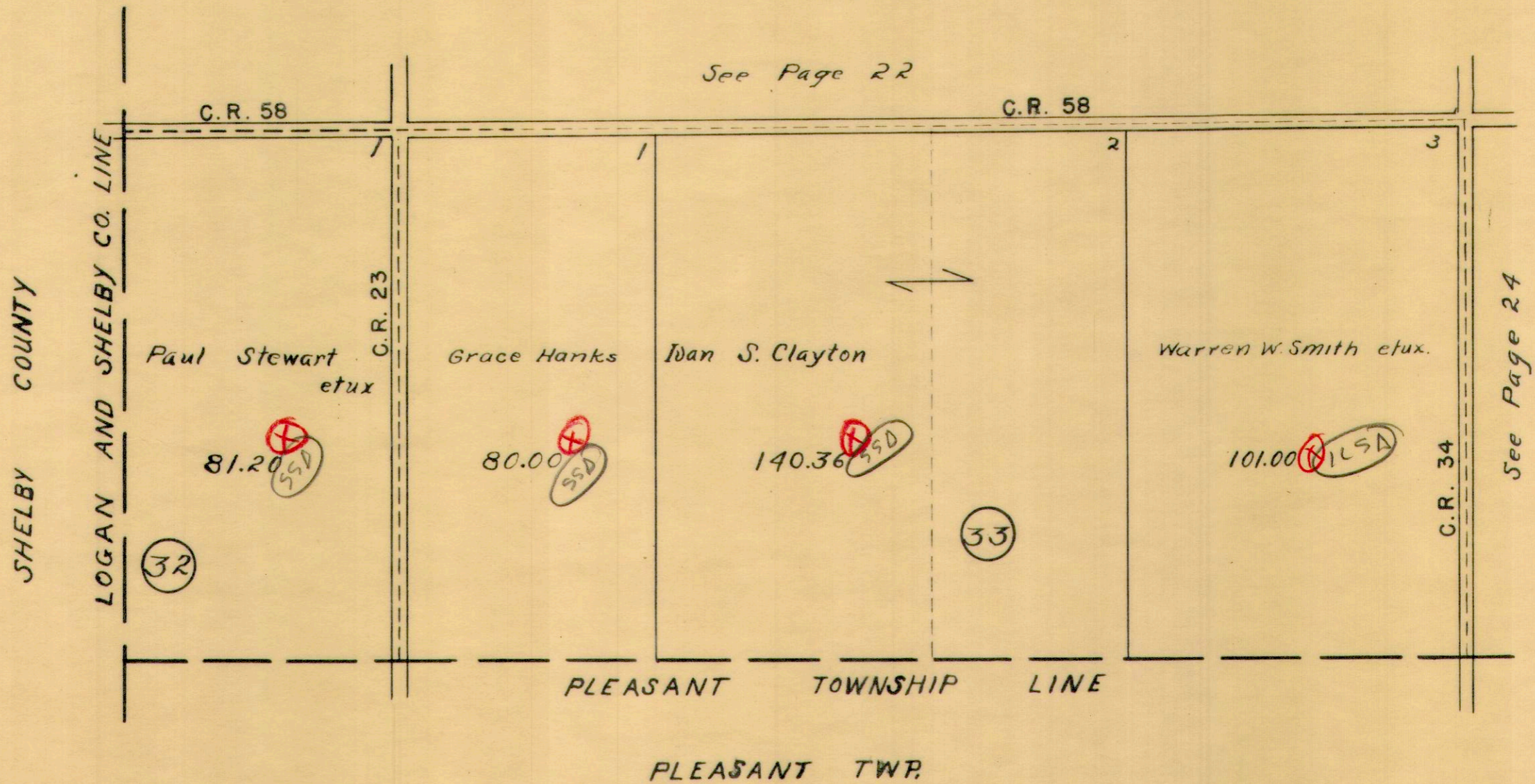
SCALE 10 CHAINS TO THE INCH



13,099.29

BLOOMFIELD TOWNSHIP
SECTION 32 TOWN 2 RANGE 8
SECTION 33 TOWN 2 RANGE 8

SCALE 10 CHAINS TO THE INCH



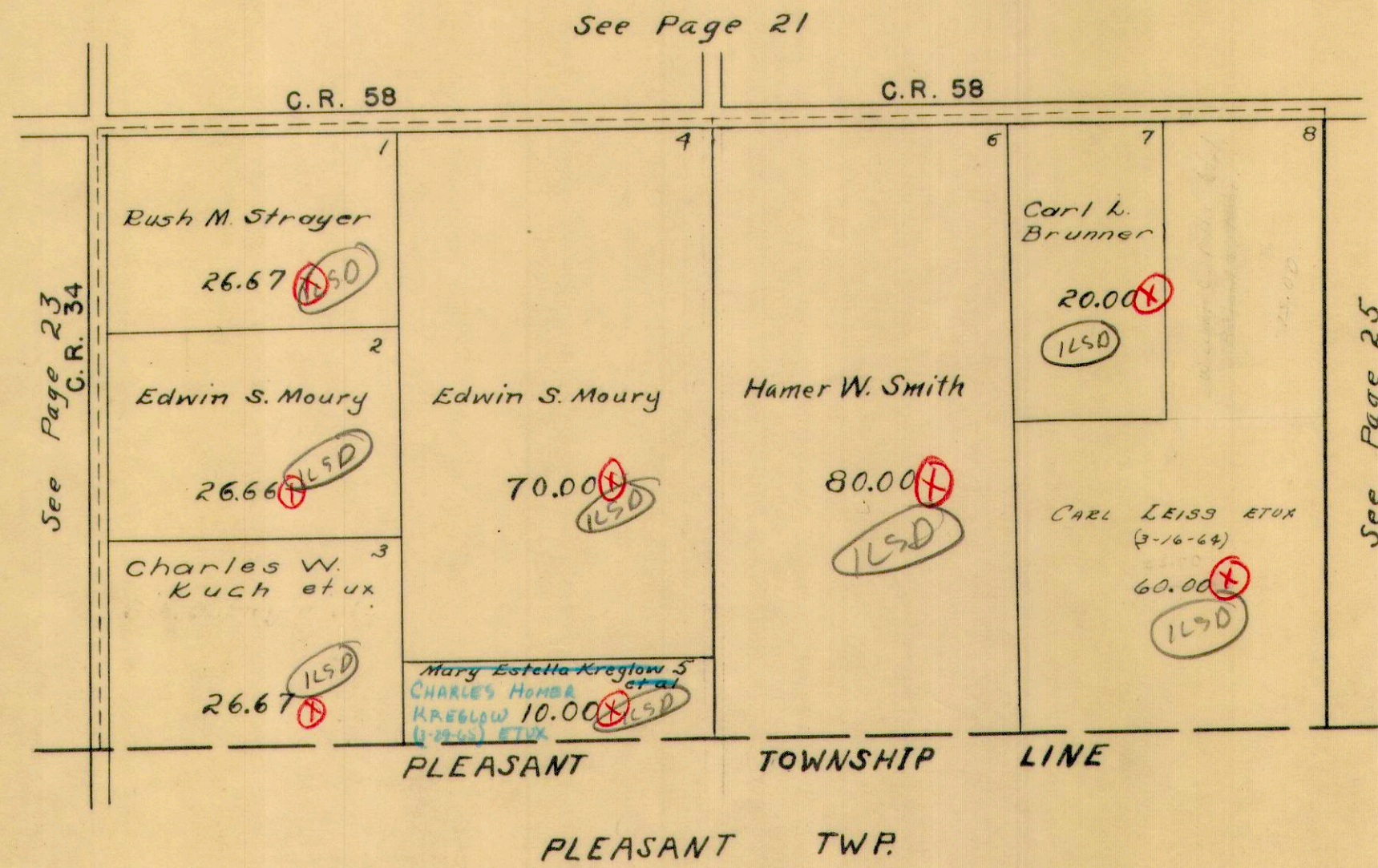
1/1/63
D.E.G.

H.E. Dysert

13,496.85

BLOOMFIELD TOWNSHIP
SECTION 34 TOWN 2 RANGE 8

SCALE 10 CHAINS TO THE INCH



220
175
45

220
160
60
45

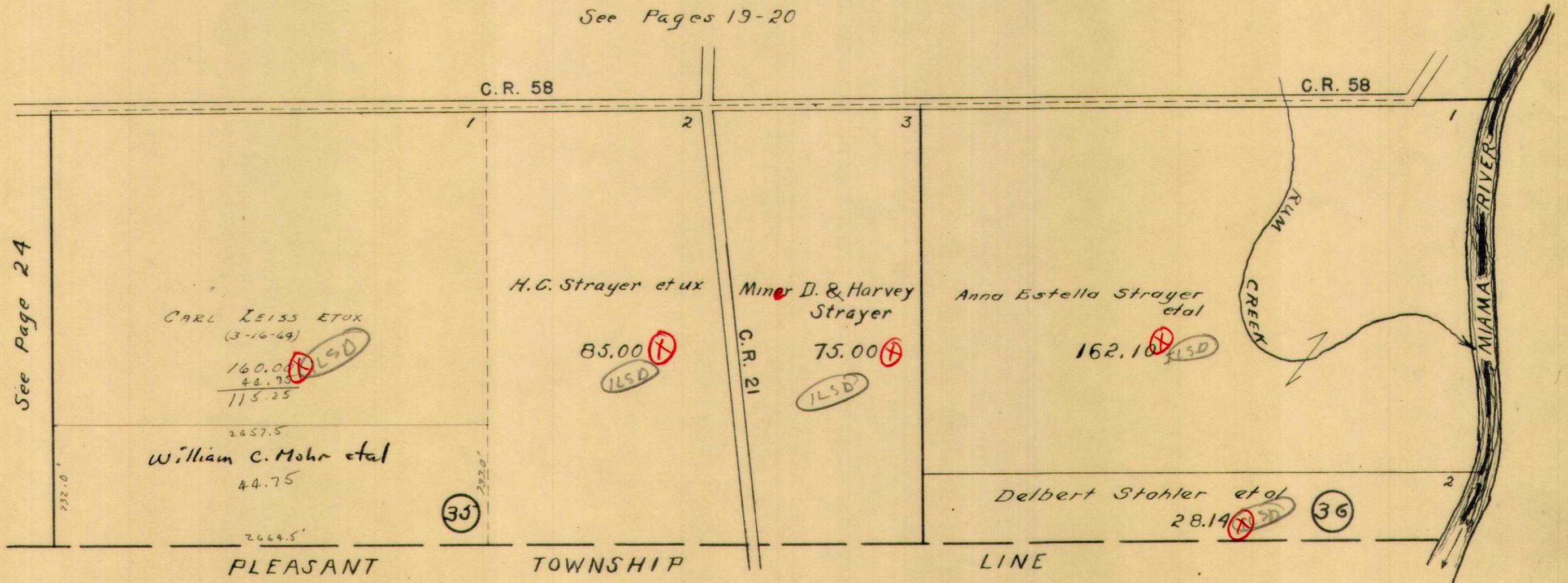
220.00
44.75
175.25

13,816.85 (X)

BLOOMFIELD TOWNSHIP
 SECTION 35 TOWN 2 RANGE 8
 SECTION 36 TOWN 2 RANGE 8

SCALE 10 CHAINS TO THE INCH

See Pages 19-20



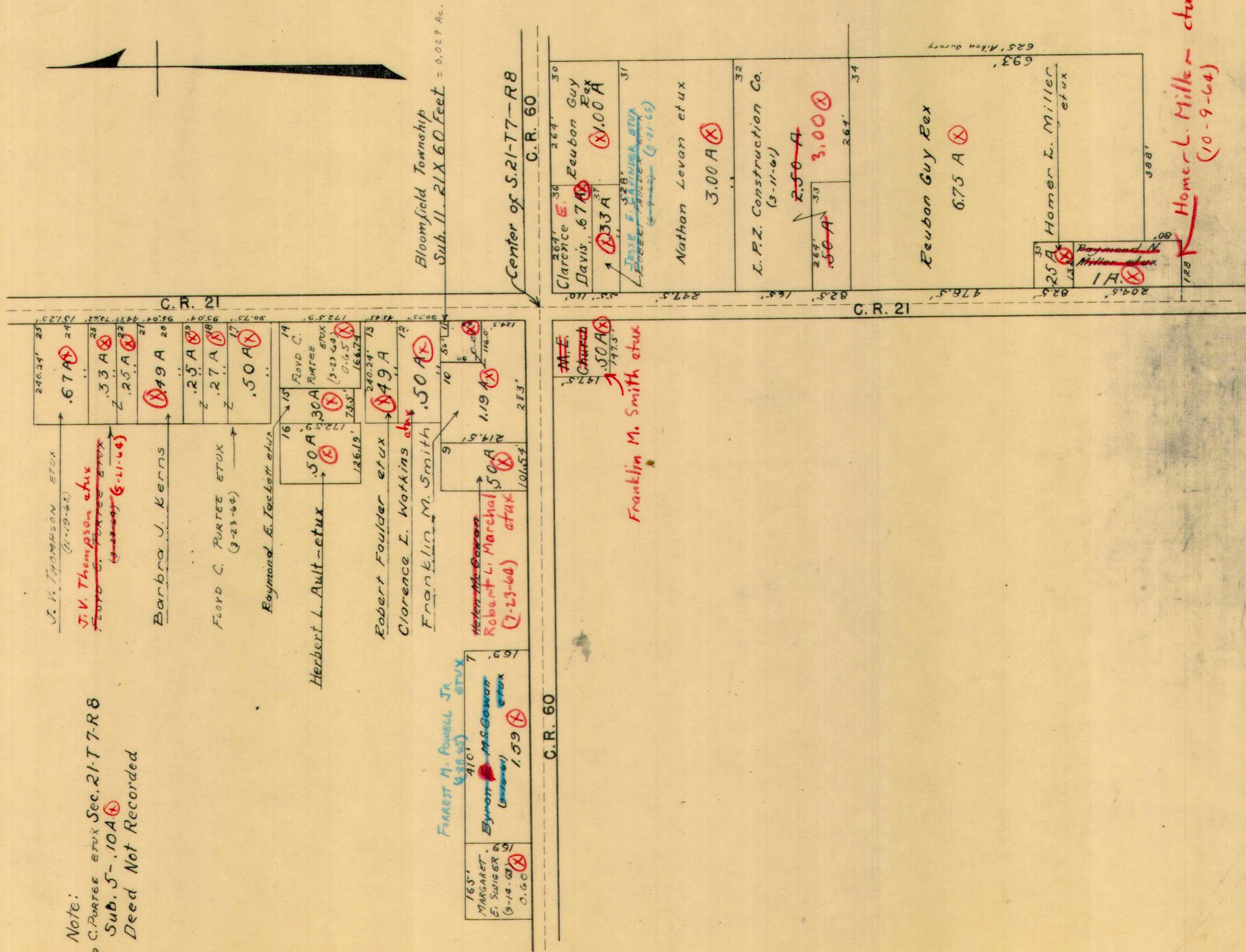
See Page 24

BLOOMCENTER

SCALE 200 FEET TO THE INCH



Note:
FLOYD C. PURTEE ETUX Sec. 21-T-7-R8
Sub. 5-.10A
Deed Not Recorded



Bloomfield Township
Sub. 11. 21 X 60 Feet = 0.029 Ac.

Center of S. 21-T-7-R8
C.R. 60

C.R. 60

C.R. 21

Franklin M. Smith etux

Homer L. Miller etux
(10-9-64)

25.91 Ac.