

J E F F E R S O N

T O W N S H I P

1 9 5 8

JEFFERSON TOWNSHIP

VIRGINIA MILITARY SURVEYS

CORRECTED TO:

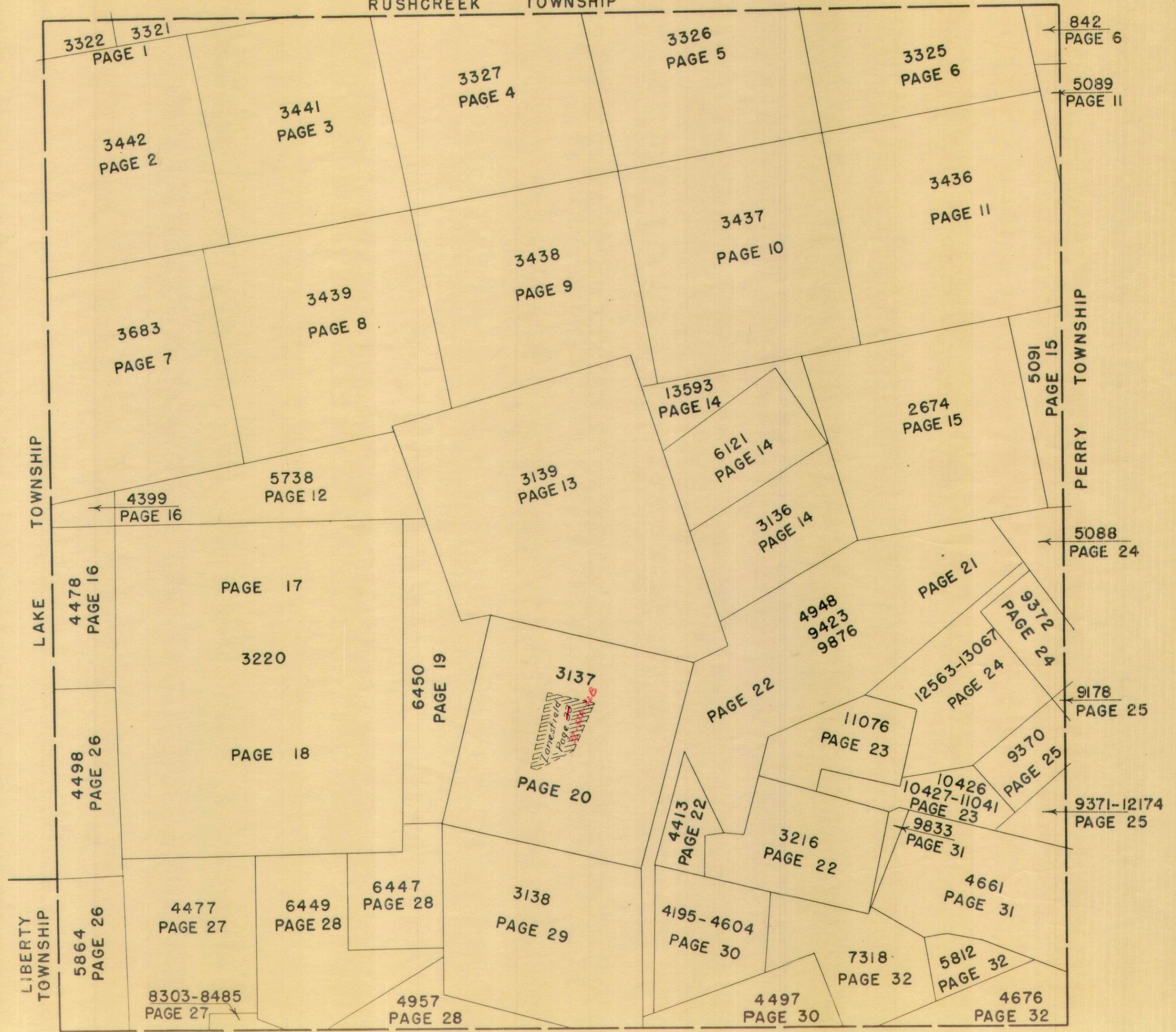
~~January 1, 1964~~
 January 1, 1965
 JANUARY 1, 1966

INDEX

V.M.S.	PAGE	V.M.S.	PAGE
3321	1	3216	22
3322	1	4413	22
3442	2	10426	23
3441	3	10427	23
3327	4	11041	23
3326	5	11076	23
3325	6	12563	24
842	6	13067	24
3683	7	5088	24
3439	8	9372	24
3438	9	9371	25
3437	10	12174	25
3436	11	9178	25
5089	11	9370	25
5738	12	4498	26
3139	13	5864	26
3136	14	4477	27
6121	14	8303	27
13593	14	8485	27
2674	15	4957	28
5091	15	6447	28
4399	16	6449	28
4478	16	3138	29
3220 - NORTH PART - - -	17	4195	30
3220 - SOUTH PART - - -	18	4604	30
6450	19	4497	30
3137	20	4661	31
4948	21	9833	31
9423 - NORTH PART - - -	21	4676	32
9876	21	5812	32
4948	22	7318	32
9423 - SOUTH PART	22		
9876	22		

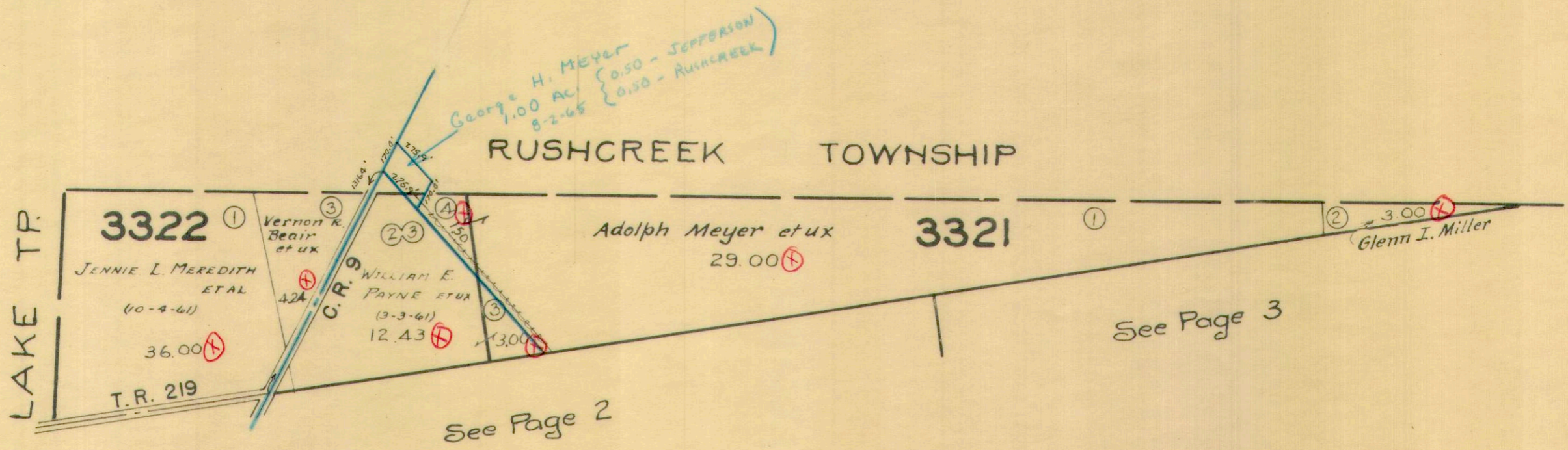
	PAGE
ZANESFIELD	32-32A-32B
KROUSE ALLOTMENT	35
HILLWOOD ALLOTMENT	36
MOUNTAIN LAKE ALLOTMENT	33
GRAHAM'S ALLOTMENT	34
CARRIAGE HILL ALLOT. NO. 1	37
CARRIAGE HILL ALLOT. NO. 2	37A
ALPINE VILLAGE SUBDIVISION	38-38A
Mount Grest Acres Allot No. 1	39

RUSHCREEK TOWNSHIP



VIRGINIA MILITARY SURVEYS 3321 3322

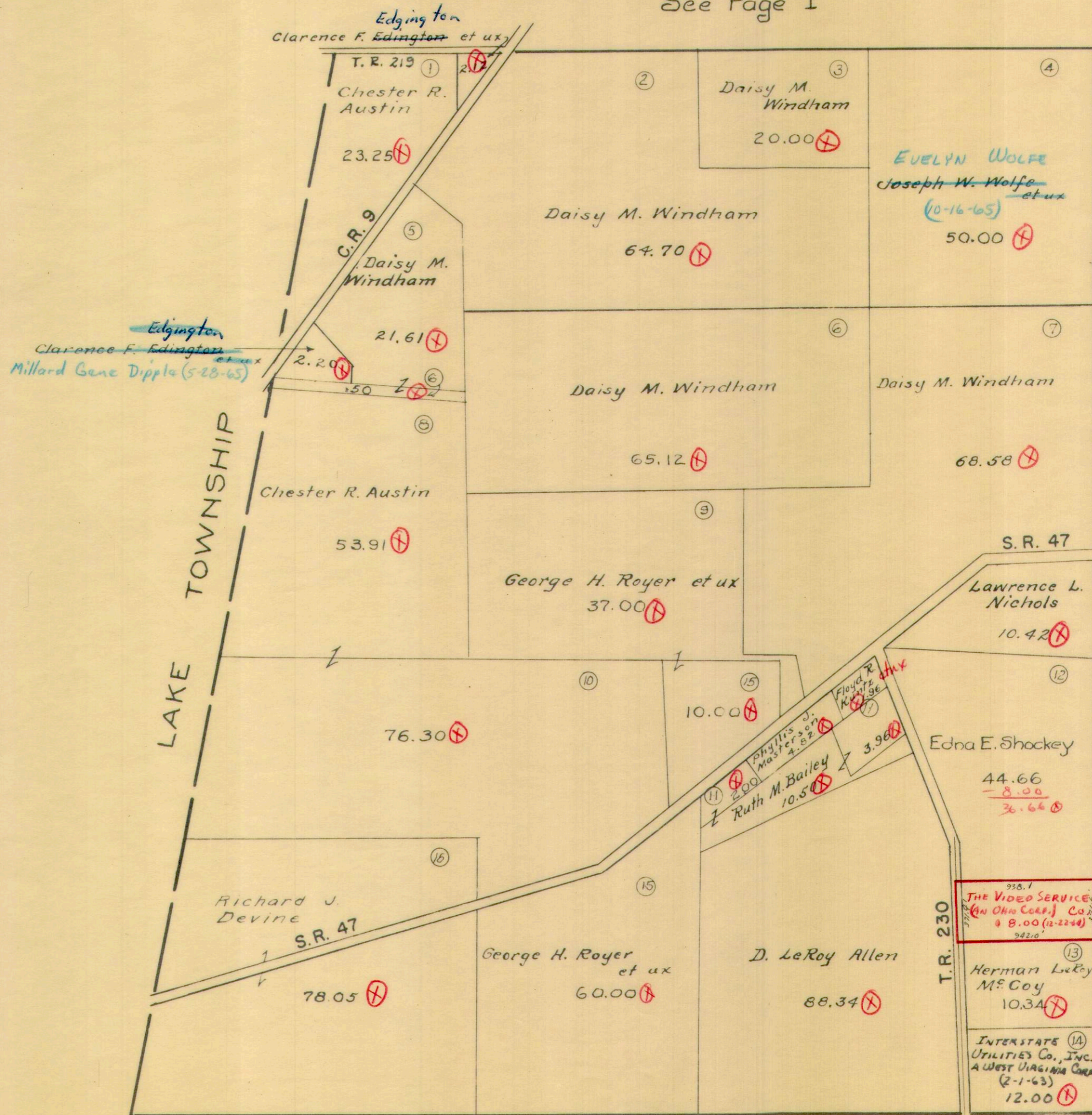
SCALE 10 CHAINS TO THE INCH



VIRGINIA MILITARY SURVEY 3442

SCALE 10 CHAINS TO THE INCH

See Page 1

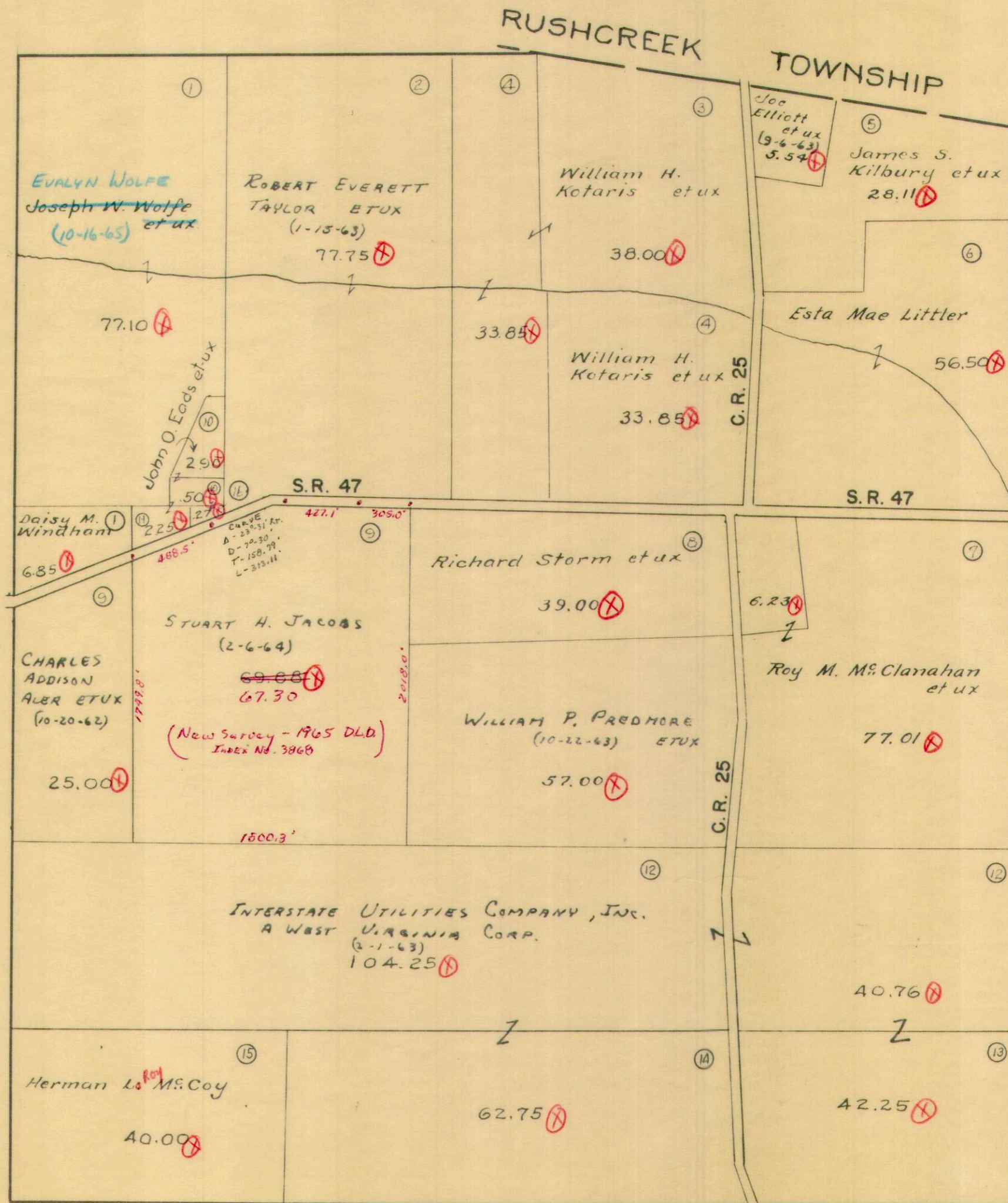


See Page 3

See Page 7

JEFFERSON TOWNSHIP
VIRGINIA MILITARY SURVEY 3441

SCALE 10 CHAINS TO THE INCH



See Page 2

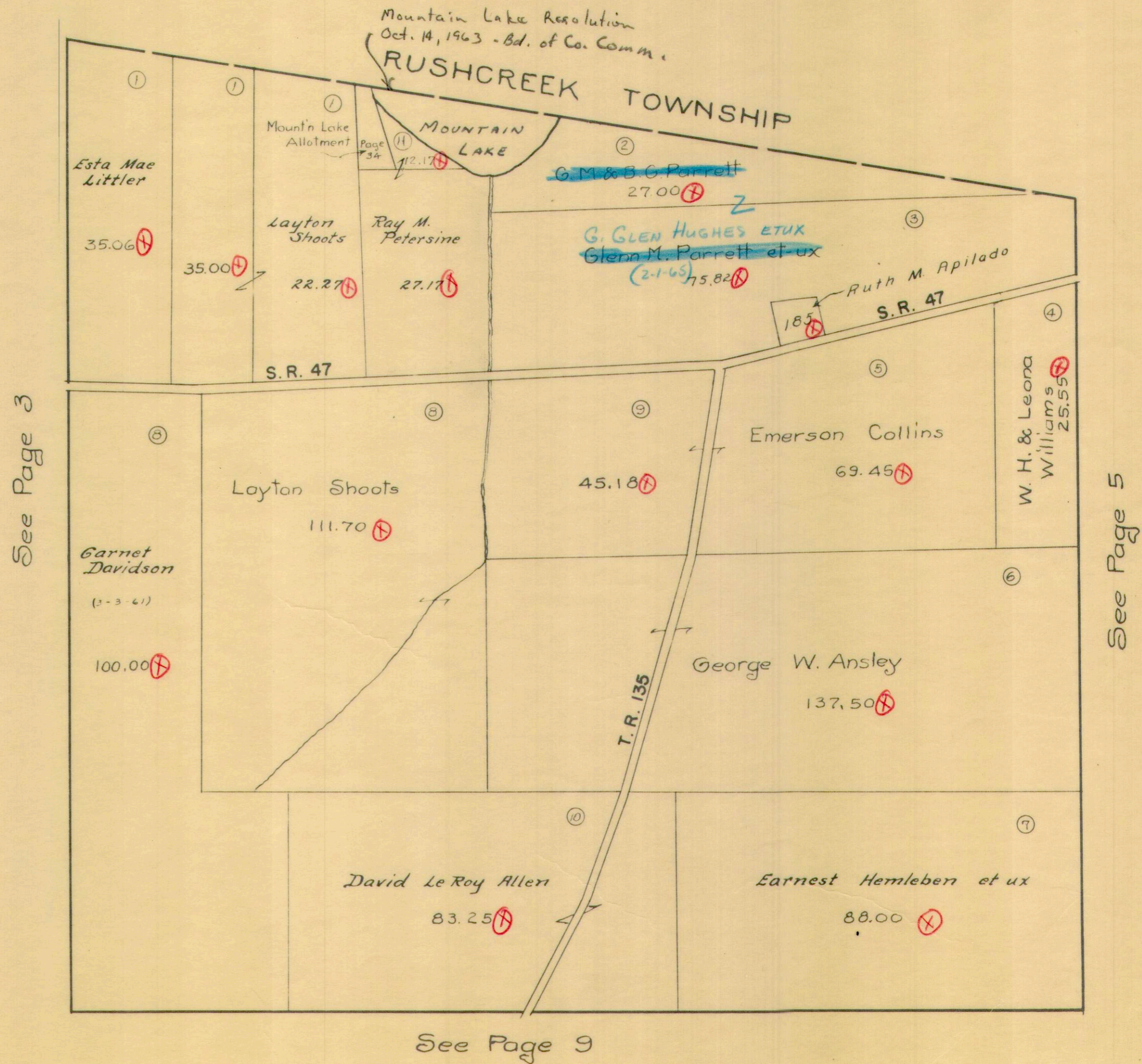
See Page 4

See Page 8



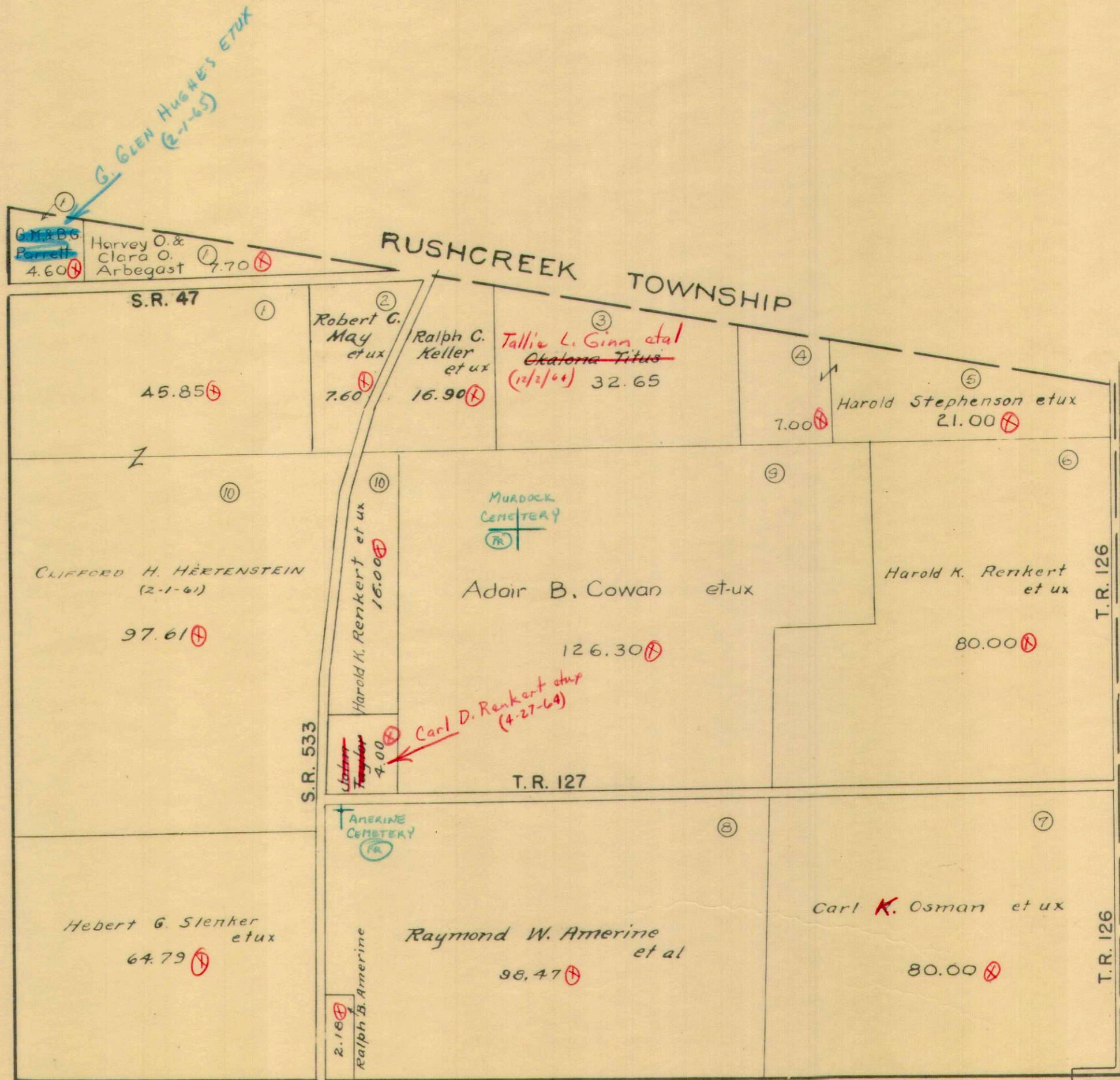
JEFFERSON TOWNSHIP
VIRGINIA MILITARY SURVEY 3327

SCALE 10 CHAINS TO THE INCH



VIRGINIA MILITARY SURVEY 3326

SCALE 10 CHAINS TO THE INCH



See Page 4

See Page 6

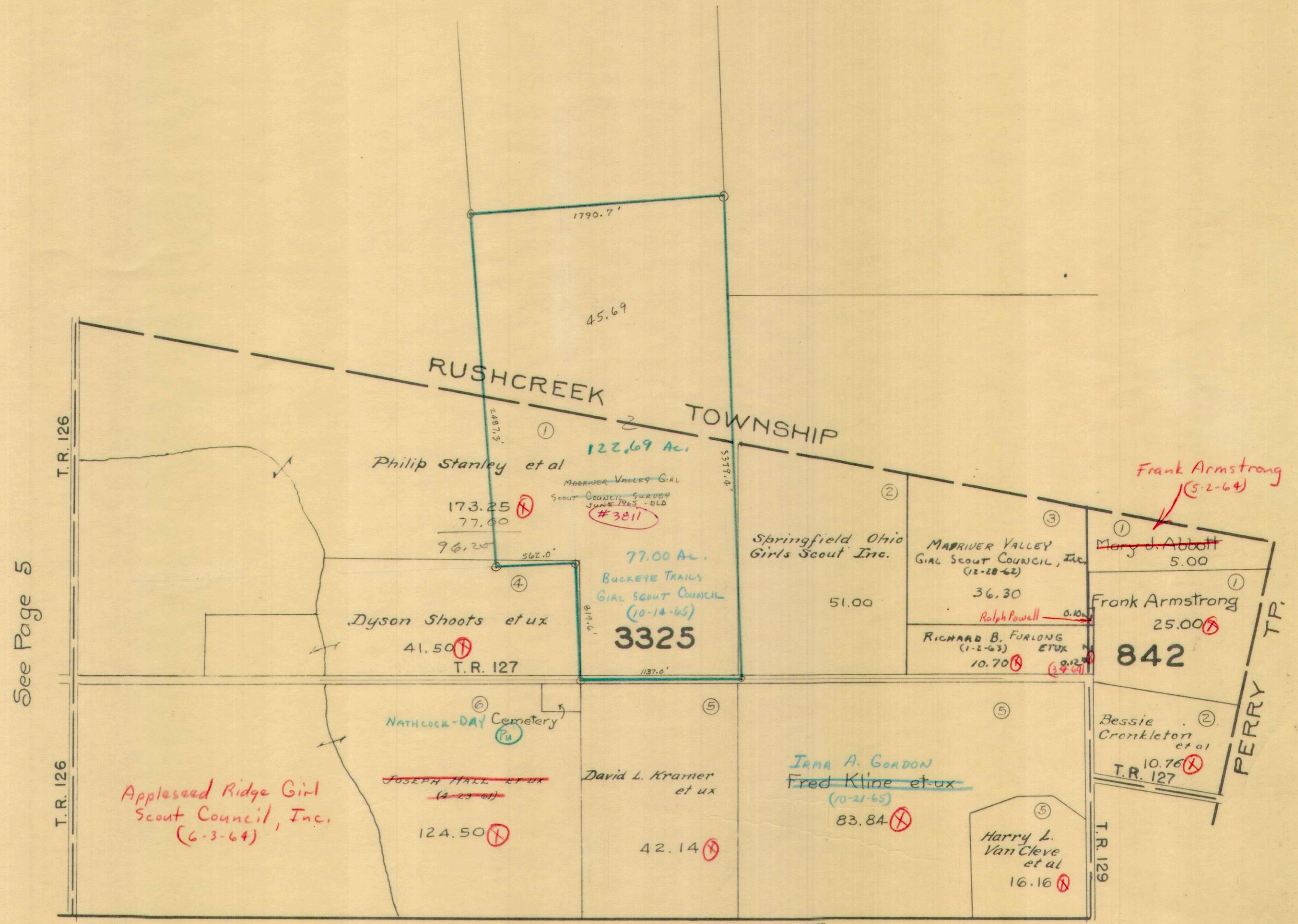
See Page 10



JEFFERSON TOWNSHIP
 VIRGINIA MILITARY SURVEYS

842
 3325

SCALE 10 CHAINS TO THE INCH



See Page 5

See Page 11

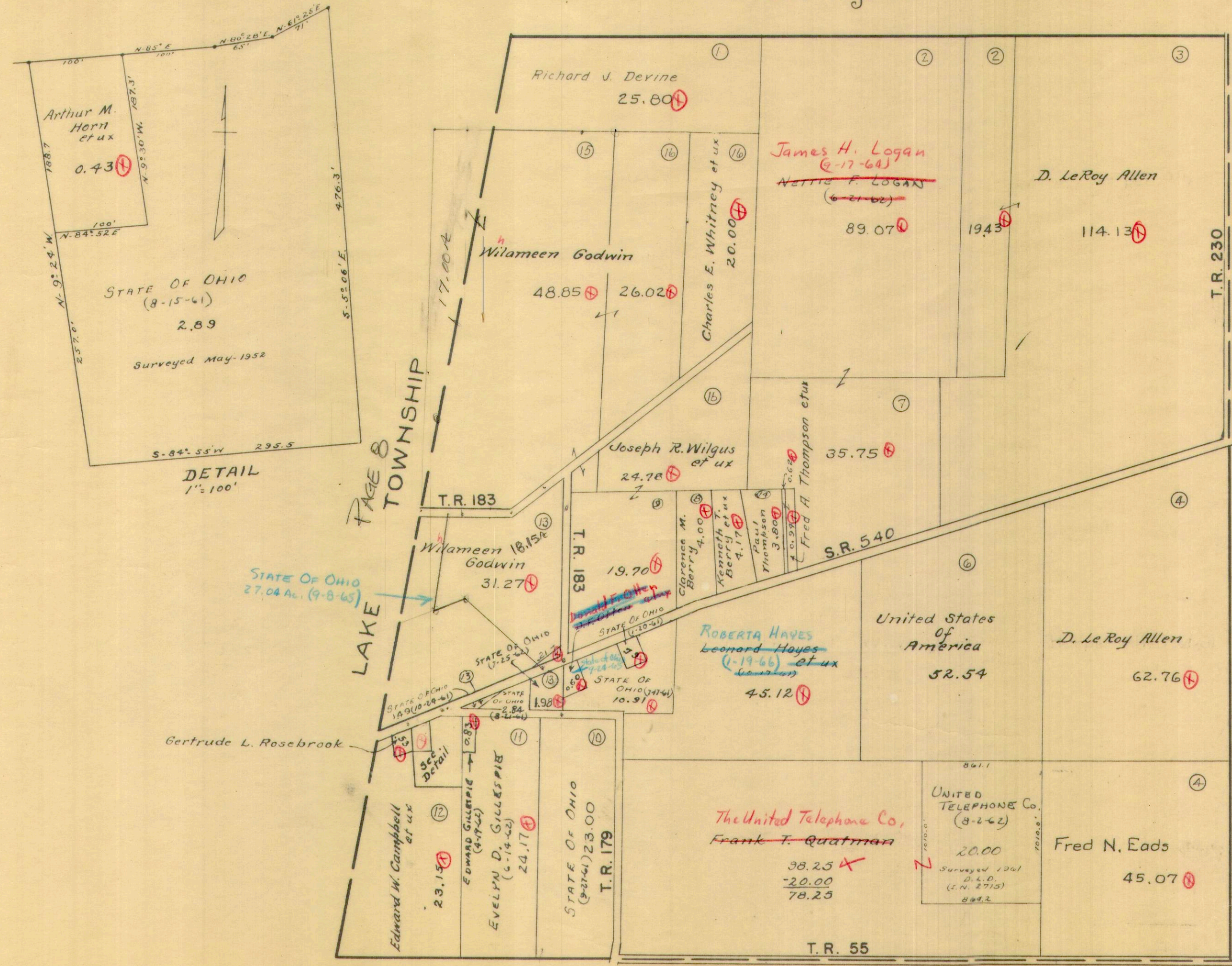
122.69
 77.00
 45.69

842
 3325

JEFFERSON TOWNSHP
 VIRGINIA MILITARY SURVEY 3683

SCALE 10 CHAINS TO THE INCH

See Page 2



PAGE 8
 TOWNSHIP

See Page 8

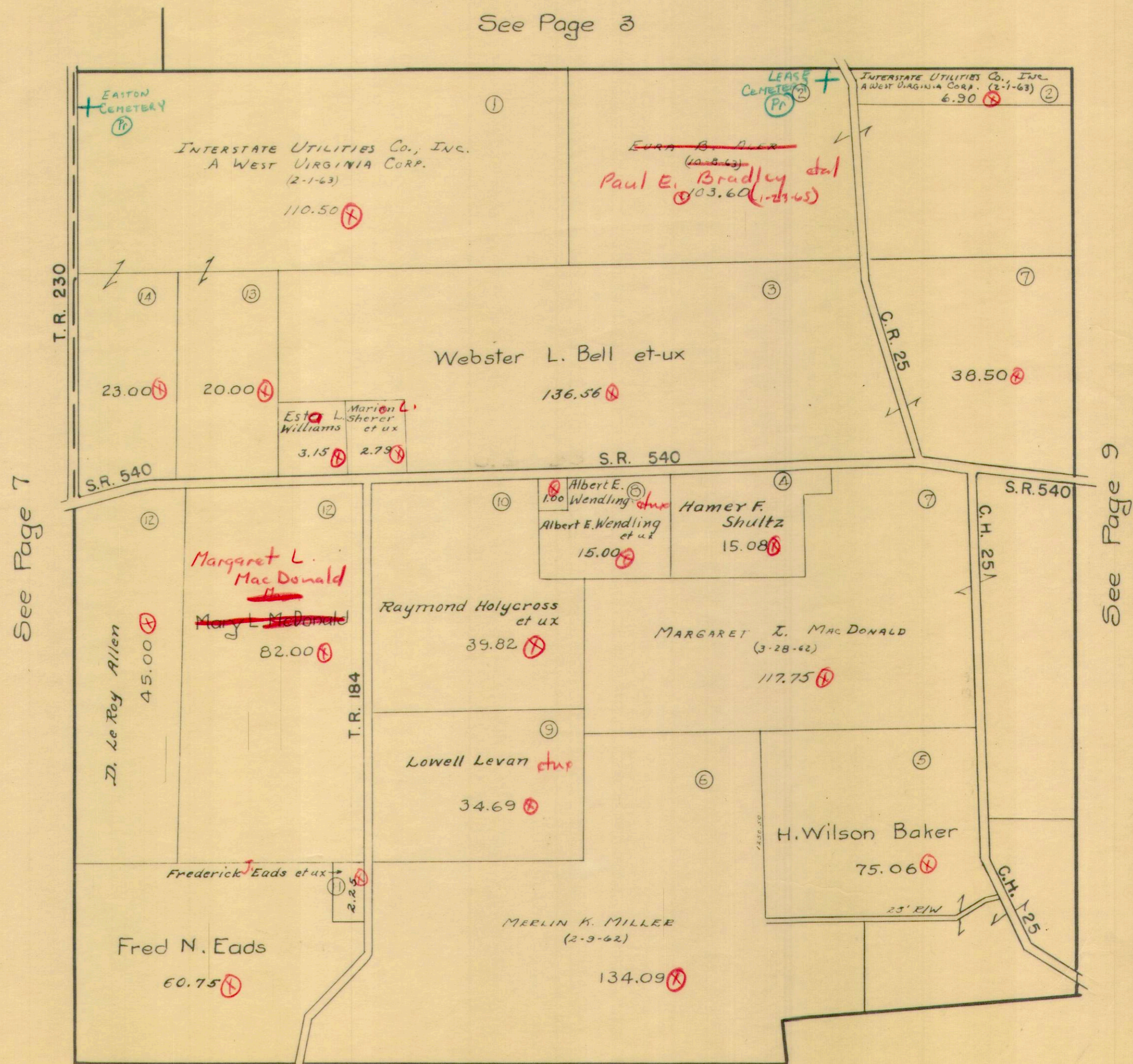
See Page 16

See Page 12

JEFFERSON TOWNSHIP
VIRGINIA MILITARY SURVEY 3439

SCALE 10 CHAINS TO THE INCH

See Page 3



See Page 7

See Page 9

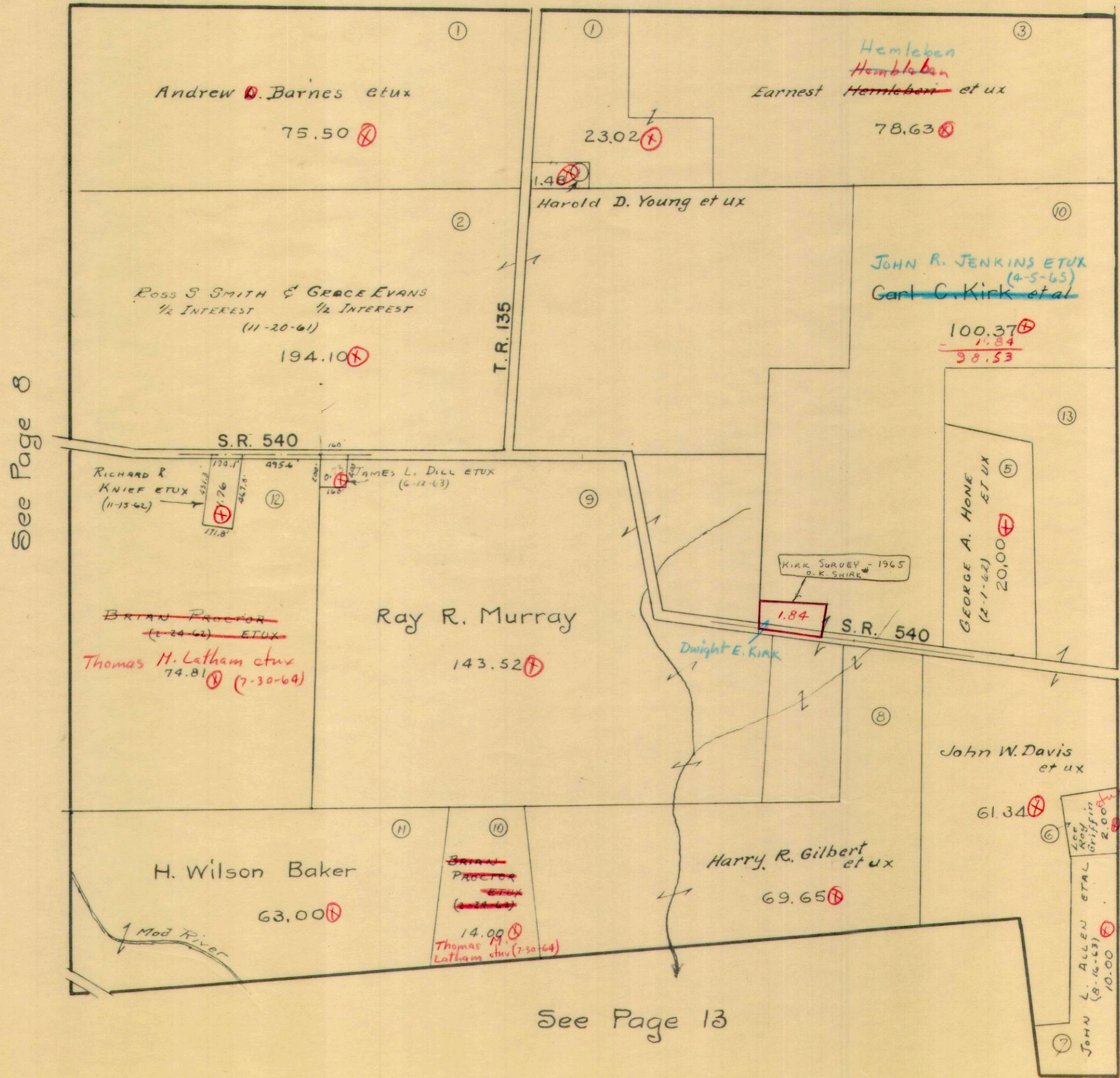
See Page 12

See Page 13

⊗

JEFFERSON TOWNSHIP
 VIRGINIA MILITARY SURVEY 3438
 SCALE 10 CHAINS TO THE INCH

See Page 4



See Page 8

See Page 10

100.20
 - 1.84
 98.36

See Page 13

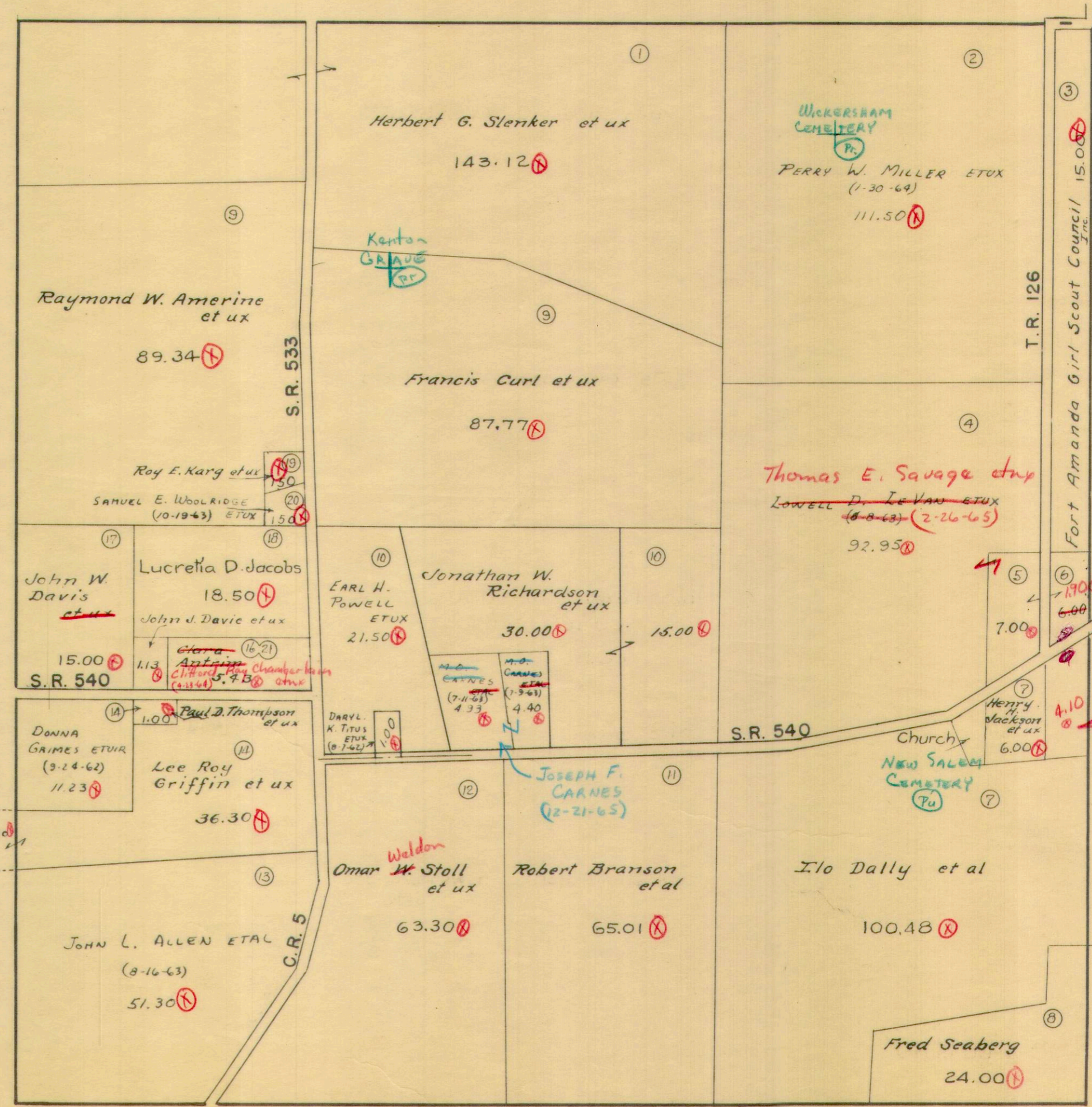
JEFFERSON TOWNSHIP
VIRGINIA MILITARY SURVEY 3437

SCALE 10 CHAINS TO THE INCH

See Page 5

See Page 9

See Page 11



See Page 15

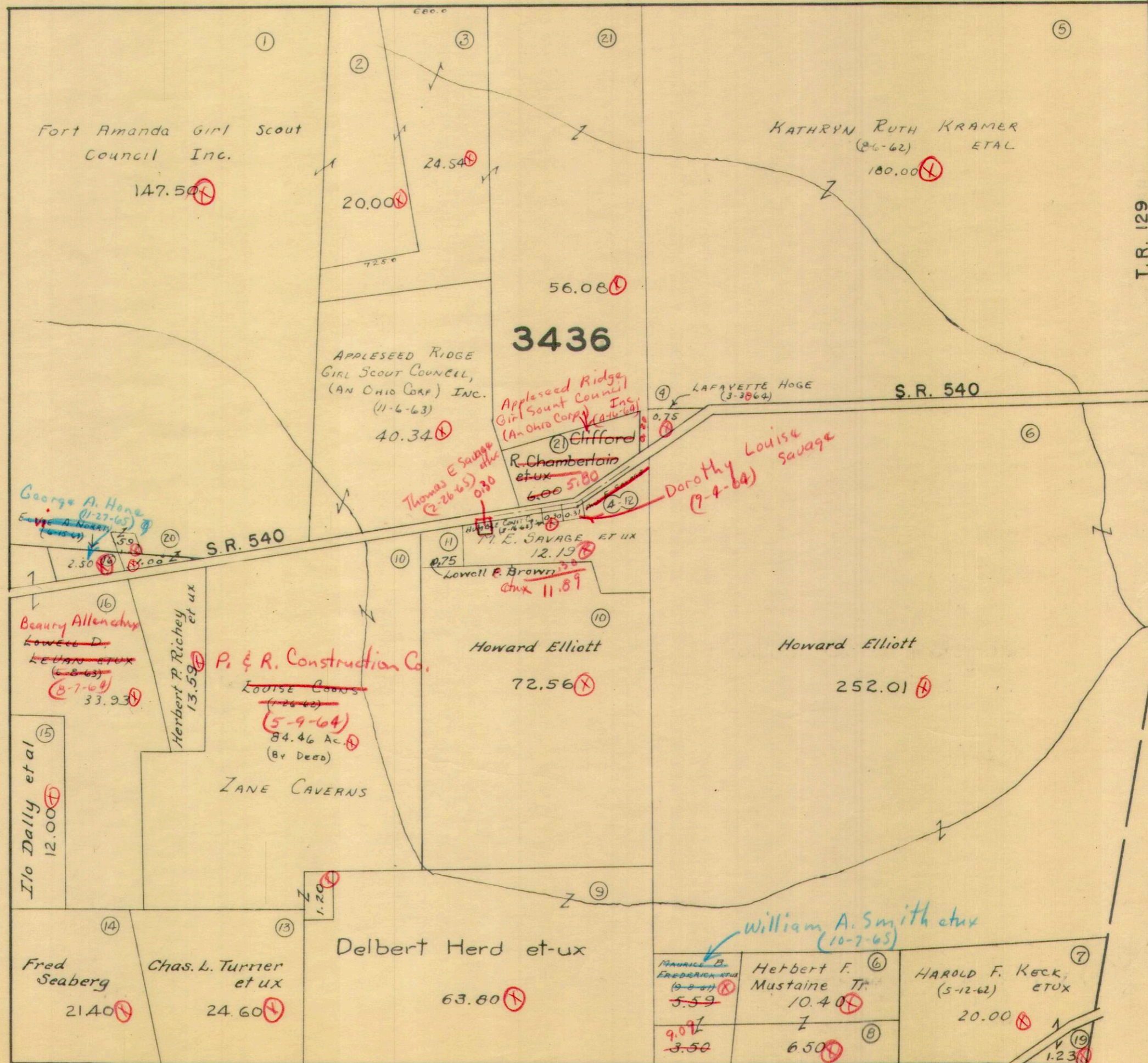
JEFFERSON TOWNSHIP
 VIRGINIA MILITARY SURVEYS

5089
 3436

SCALE 10 CHAINS TO THE INCH

See Page 6

See Page 10



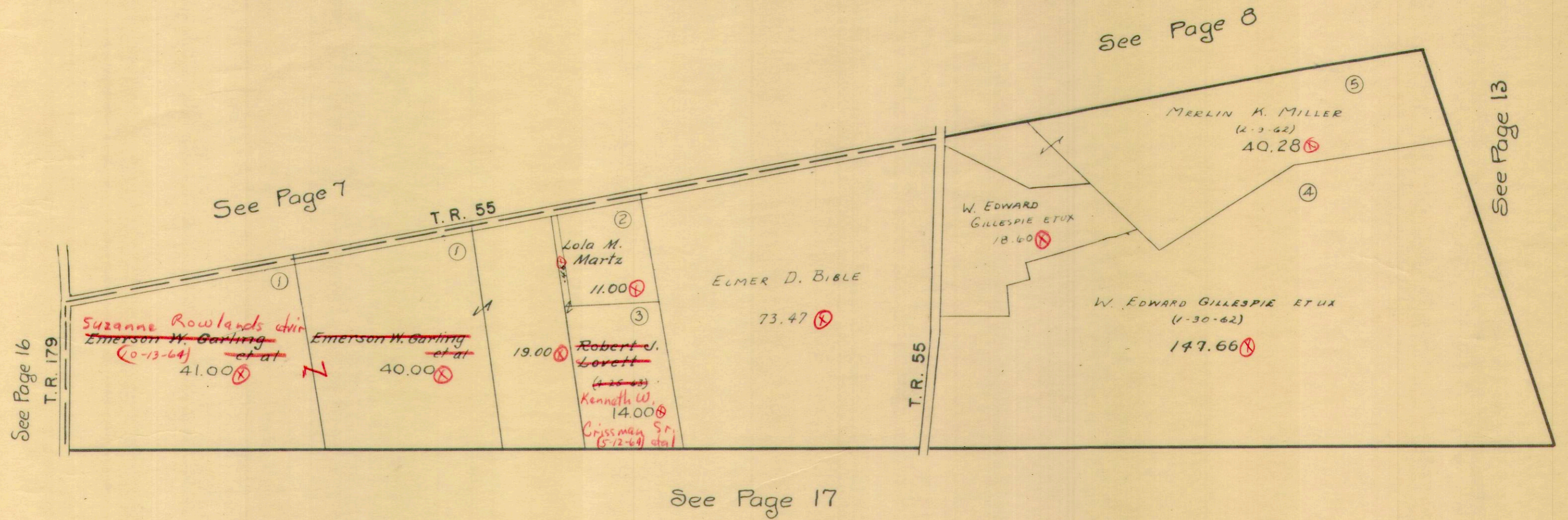
See Page 15

5.59
 3.50
 9.09

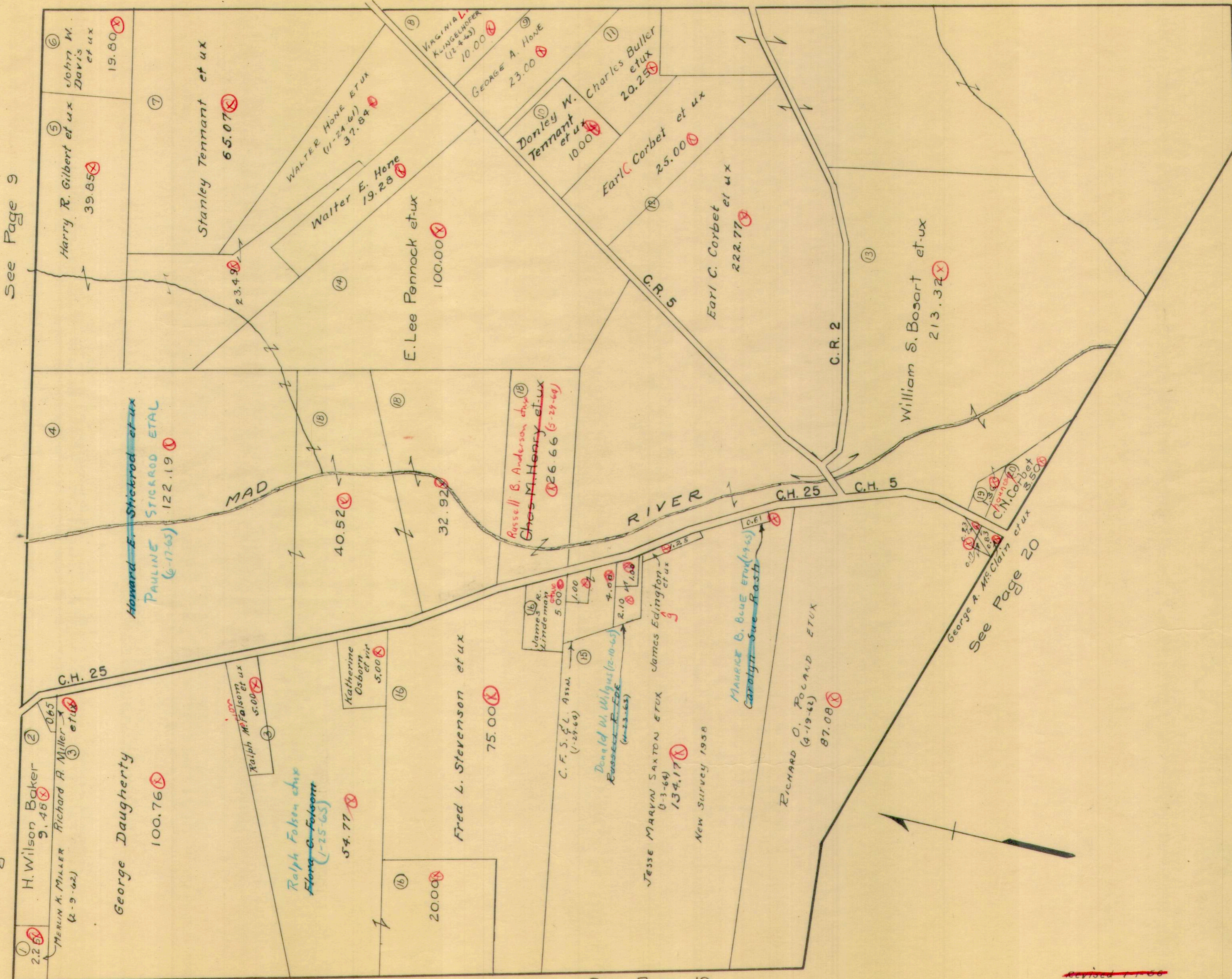
(X)

VIRGINIA MILITARY SURVEY 5738

SCALE 10 CHAINS TO THE INCH



See Page 8



See Page 9

See Page 12

See Page 19

revised 1/1/66



JEFFERSON TOWNSHIP
VIRGINIA MILITARY SURVEYS

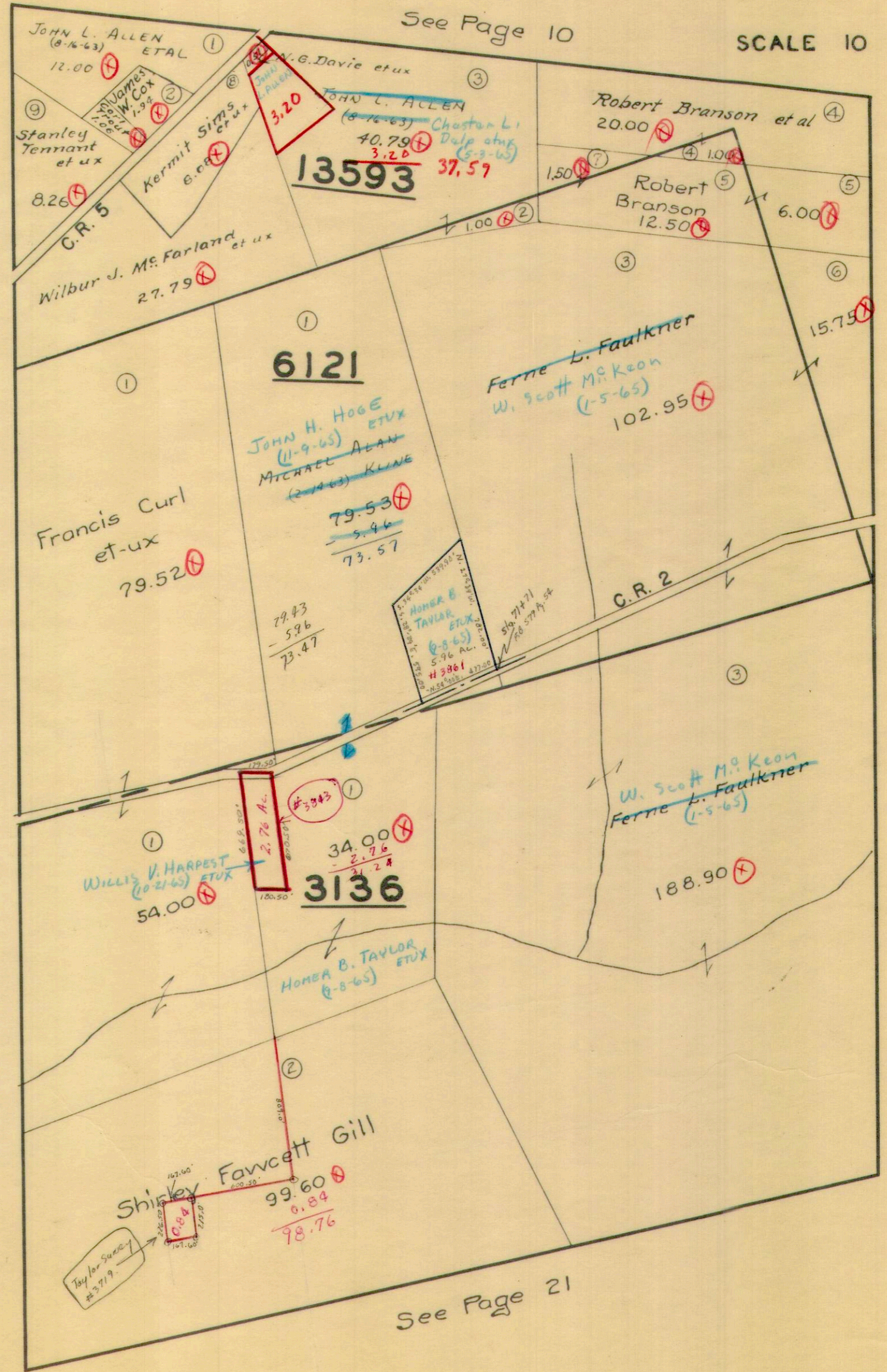
3136
6121
13593
PAGE 14

See Page 10

SCALE 10 CHAINS TO THE INCH

See Page 13

See Page 15



See Page 21

42.30
- 1.51
41.79
- 2.20
39.59

Q

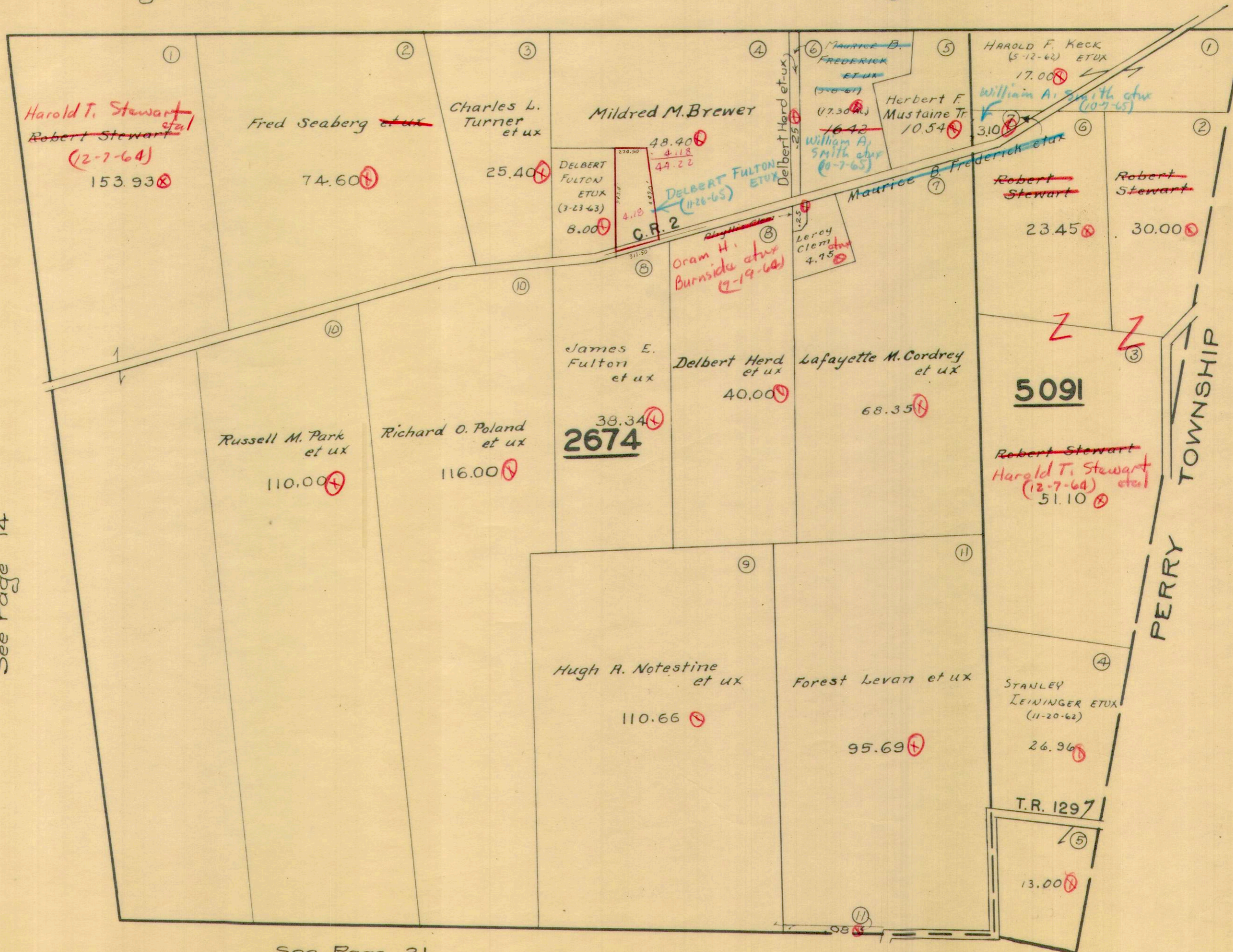
VIRGINIA MILITARY SURVEYS

2674
5091

SCALE 10 CHAINS TO THE INCH

See Page 10

See Page 11



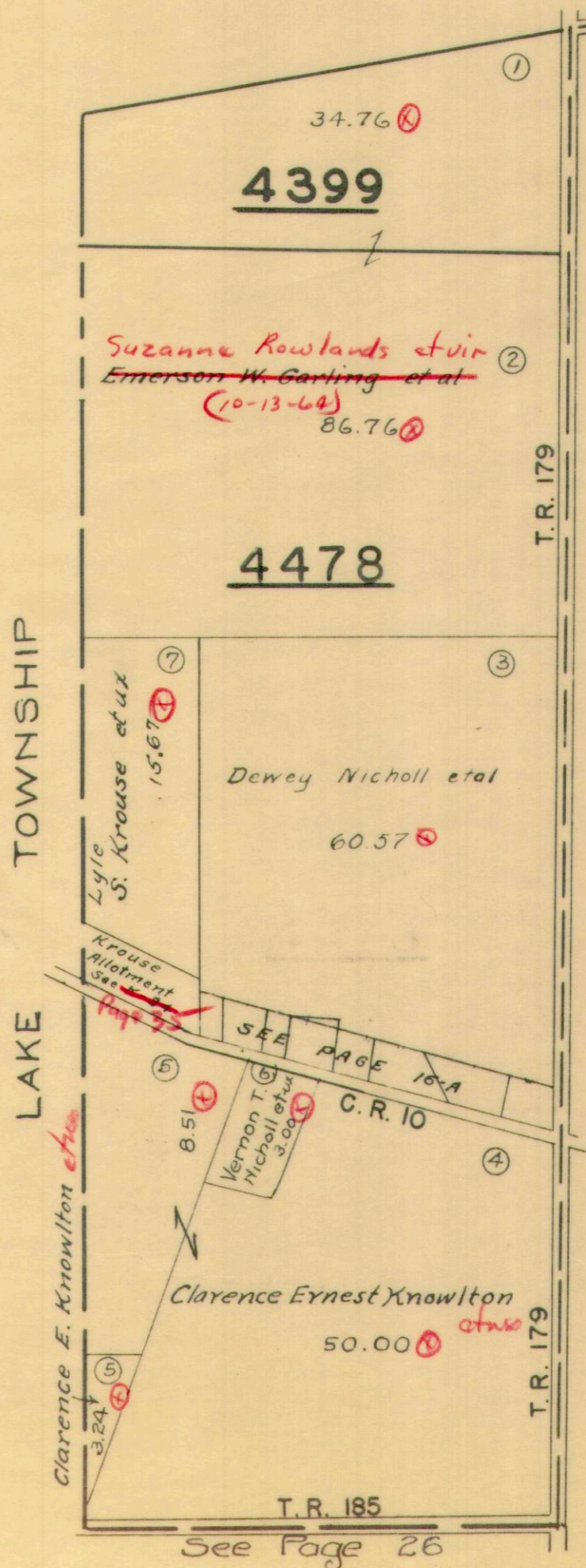
See Page 14

See Page 21

See Page 24

⊗

See Page 7

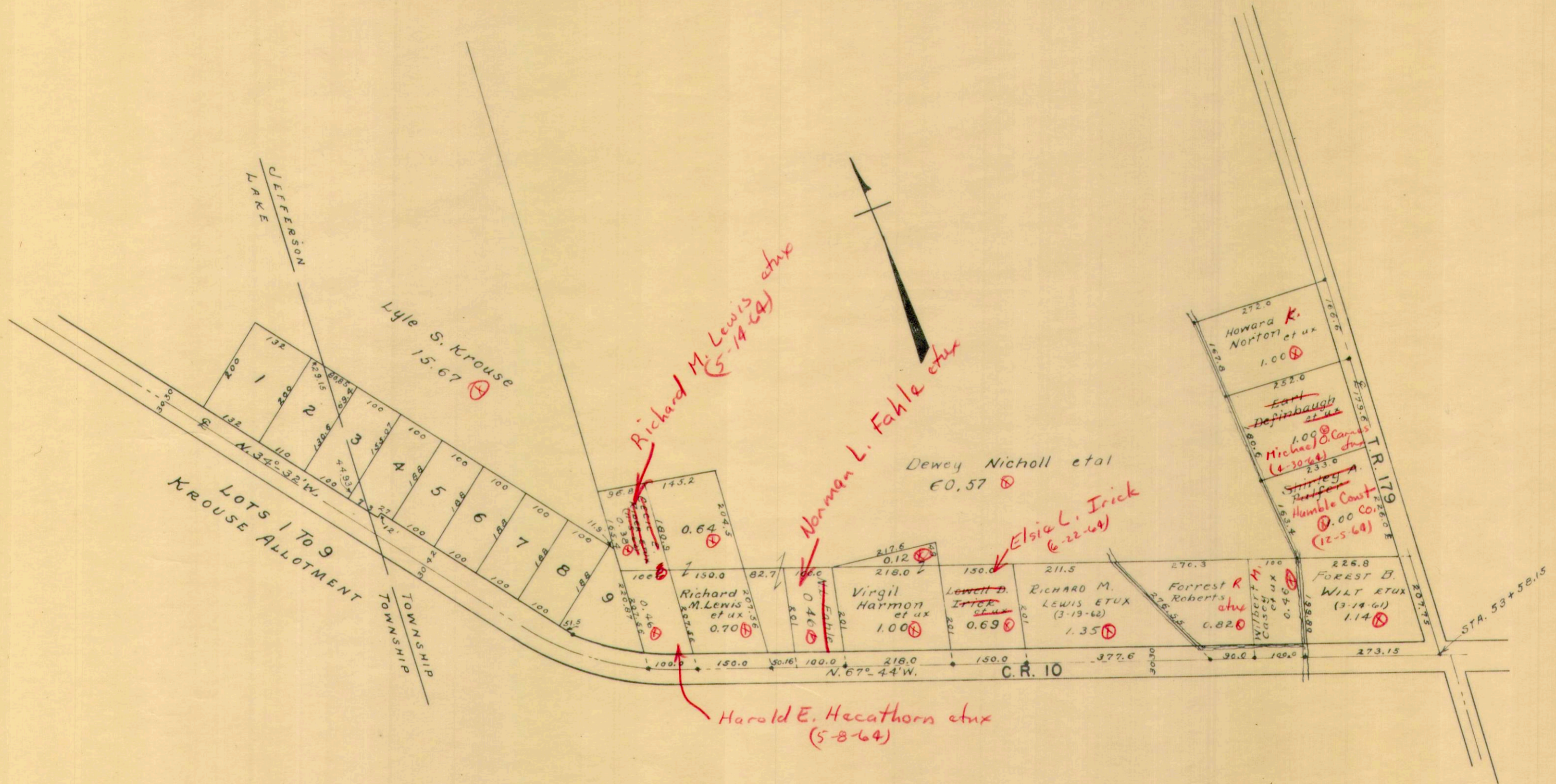


See Page 17

See Page 26

JEFFERSON TOWNSHIP
VIRGINIA MILITARY SURVEY 4478 PT.

SCALE: 200 FEET = 1 INCH



January, 1-1960

⊕

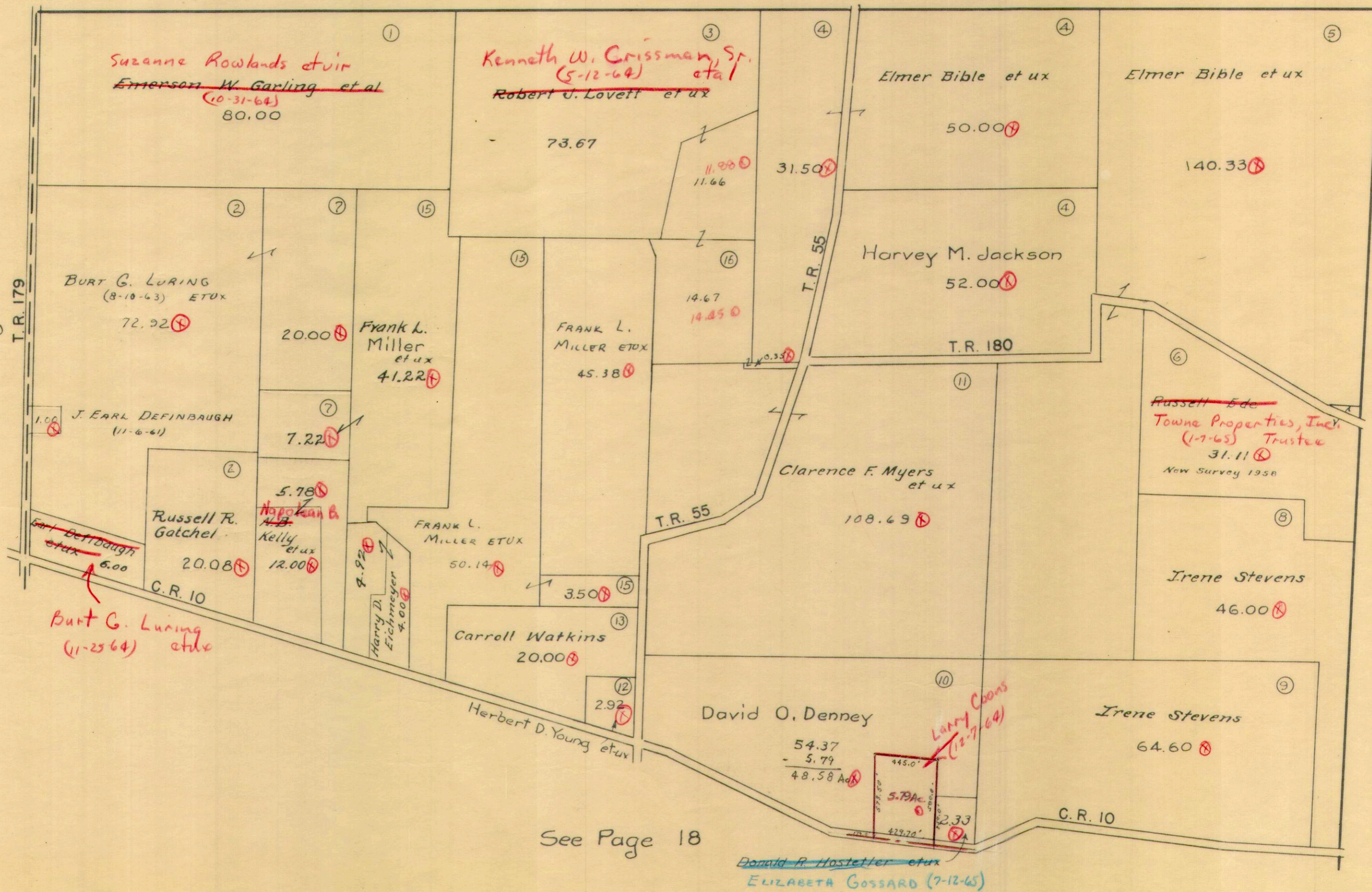
JEFFERSON TOWNSHIP
VIRGINIA MILITARY SURVEY 3220-N. PART

SCALE 10 CHAINS TO THE INCH

See Page 12

See Page 16

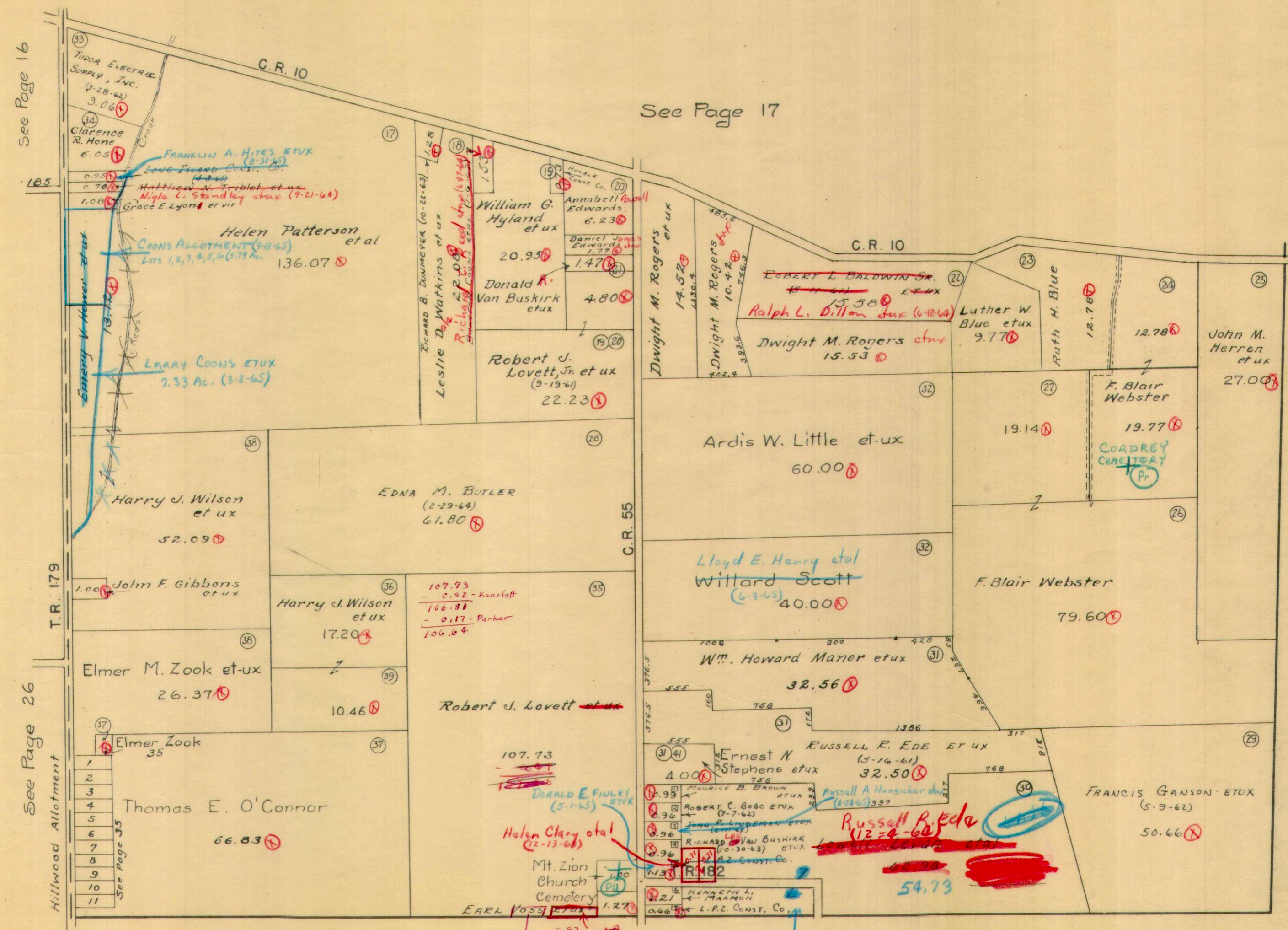
See Page 19



See Page 18

JEFFERSON TOWNSHIP
 VIRGINIA MILITARY SURVEY 3220 S PART

SCALE 10 CHAINS TO THE INCH



See Page 16

See Page 17

See Page 26

See Page 19

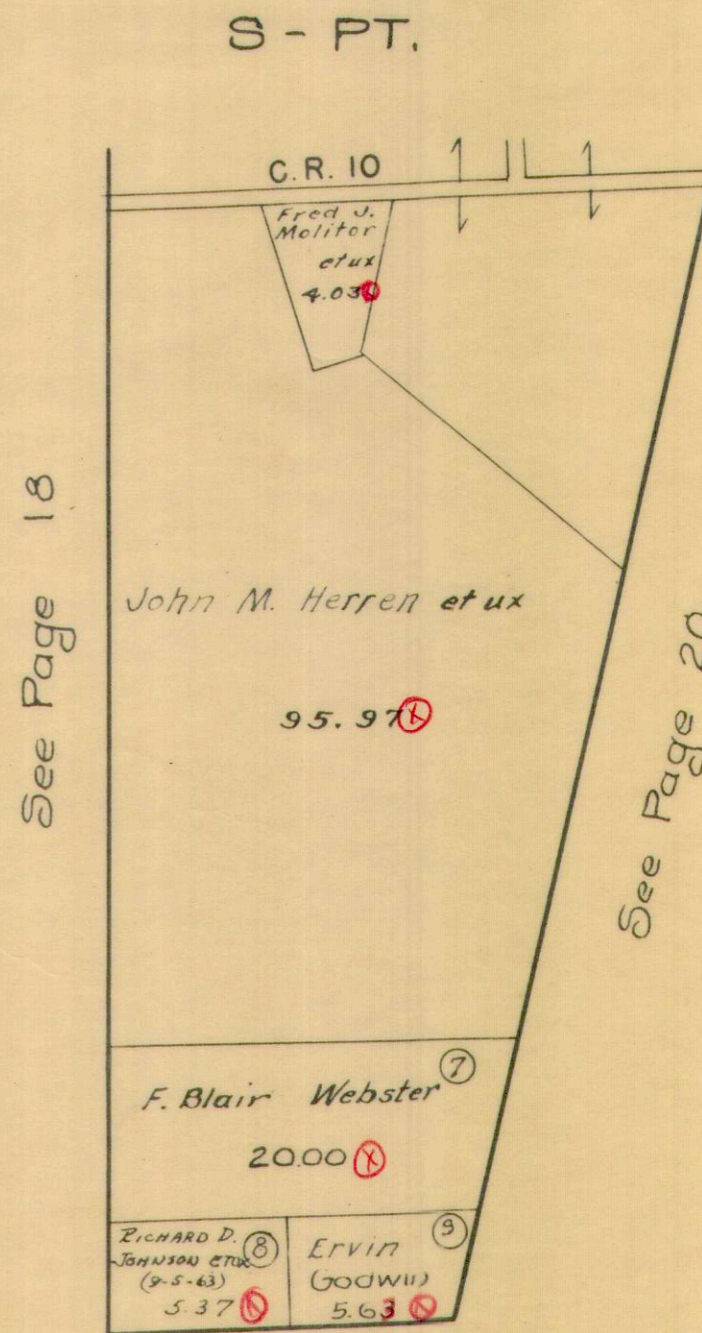
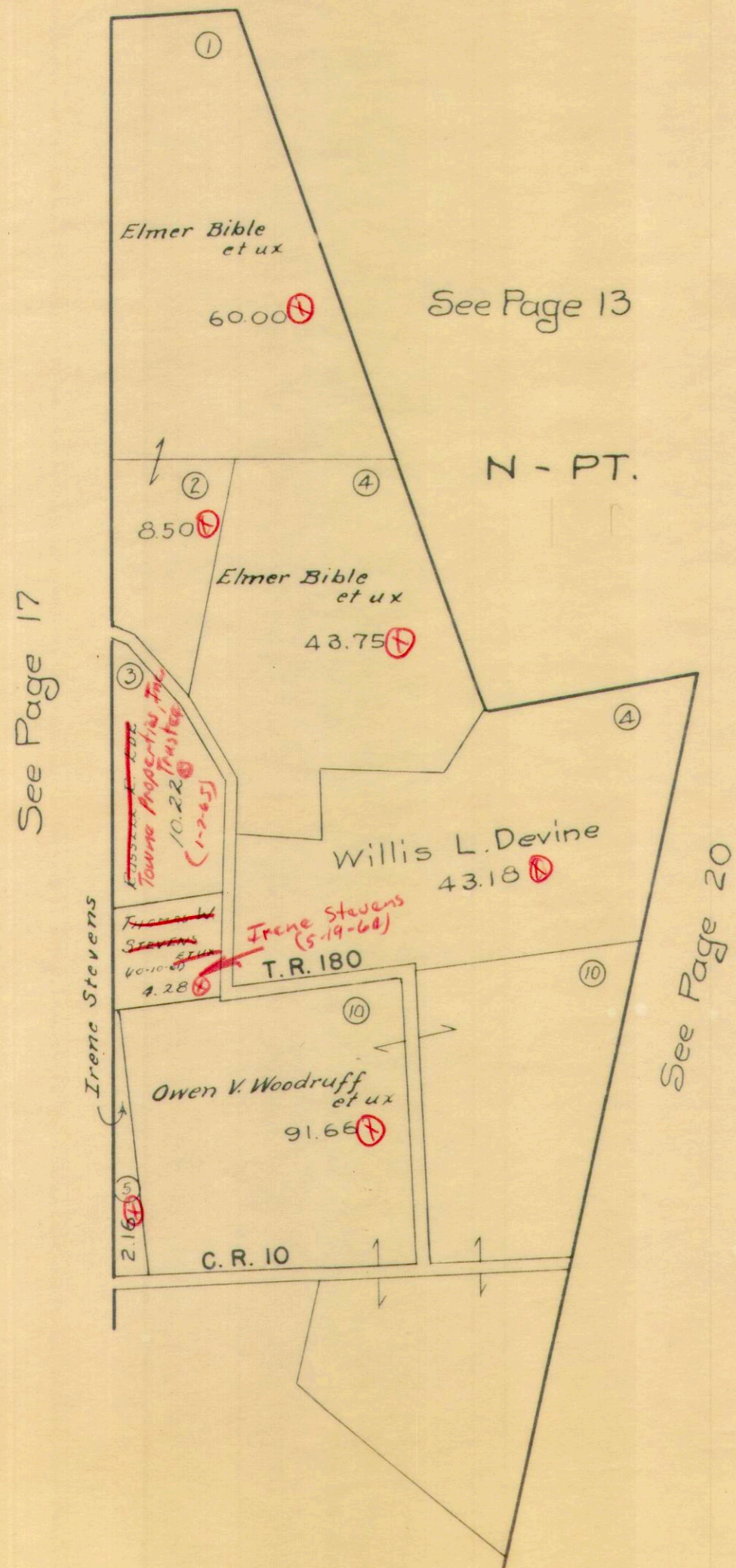
See Page 27

See Page 28

61.56
 - 6.83
 54.73

VIRGINIA MILITARY SURVEY 6450

SCALE 10 CHAINS TO THE INCH

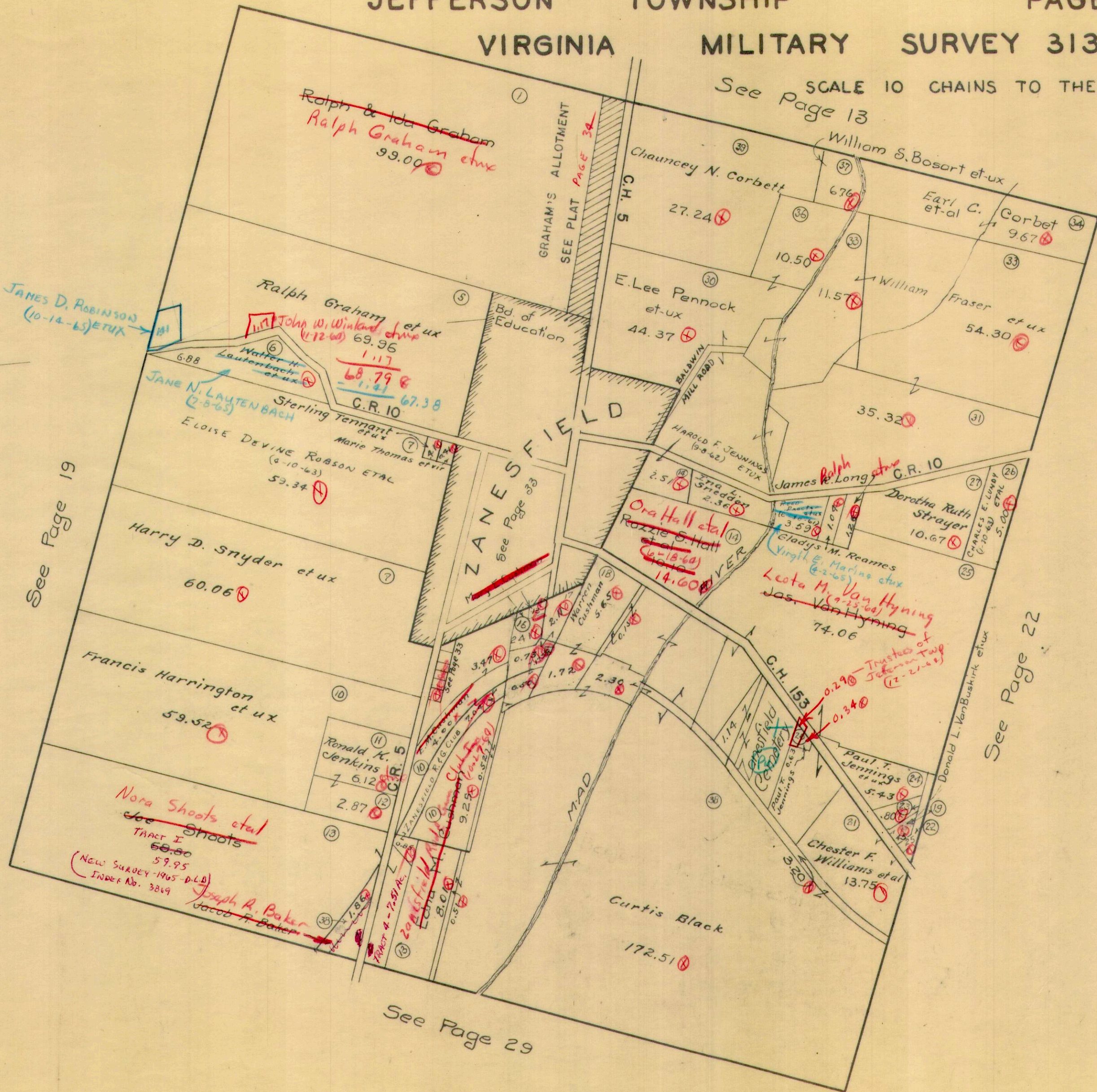


VIRGINIA

MILITARY

SURVEY 3137

SCALE 10 CHAINS TO THE INCH
See Page 13

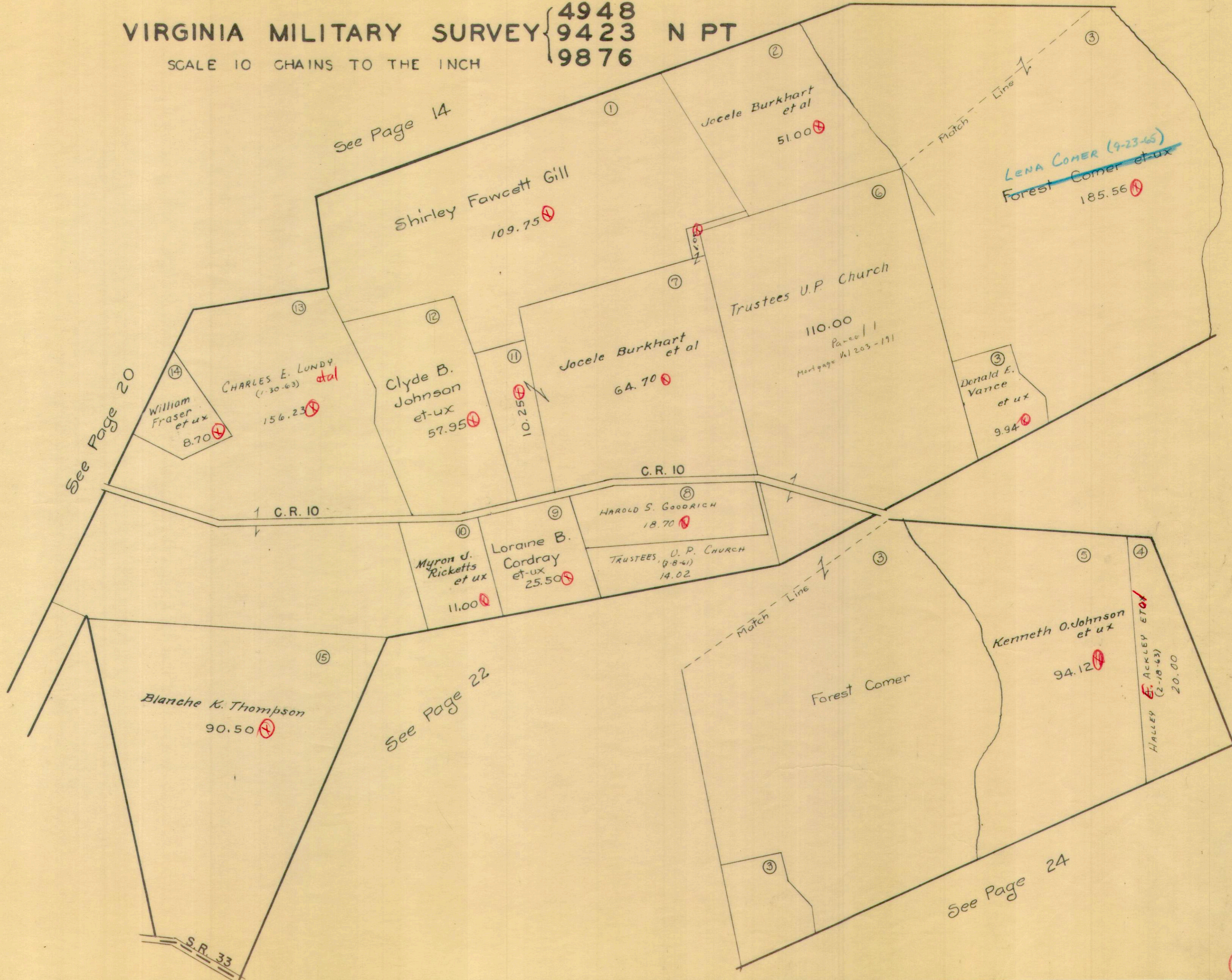


69.95
69.95
67.38
67.38
67.38
67.38
67.38
67.38
67.38
67.38



VIRGINIA MILITARY SURVEY { 4948
9423 N PT
9876

SCALE 10 CHAINS TO THE INCH



See Page 14

See Page 20

See Page 22

See Page 24

Shirley Fawcett Gill
109.75

Jocene Burkhardt et al
51.00

LENA COMER (9-23-65)
Forest Comer et ux
185.56

Trustees U.P. Church
110.00
Parcel 1
Mortgage #1 203-191

CHARLES E. LUNDY
(1-30-63) et ux
156.23

Clyde B. Johnson et ux
57.95

Jocene Burkhardt et al
64.70

Donald E. Vance et ux
9.94

William Fraser et ux
8.70

C.R. 10

C.R. 10

HAROLD S. GOODRICH
18.70

Myron J. Ricketts et ux
11.00

Loraine B. Cordray et ux
25.50

TRUSTEES U.P. CHURCH
(9-8-61)
14.02

Blanche K. Thompson
90.50

Forest Comer

Kenneth O. Johnson et ux
94.12

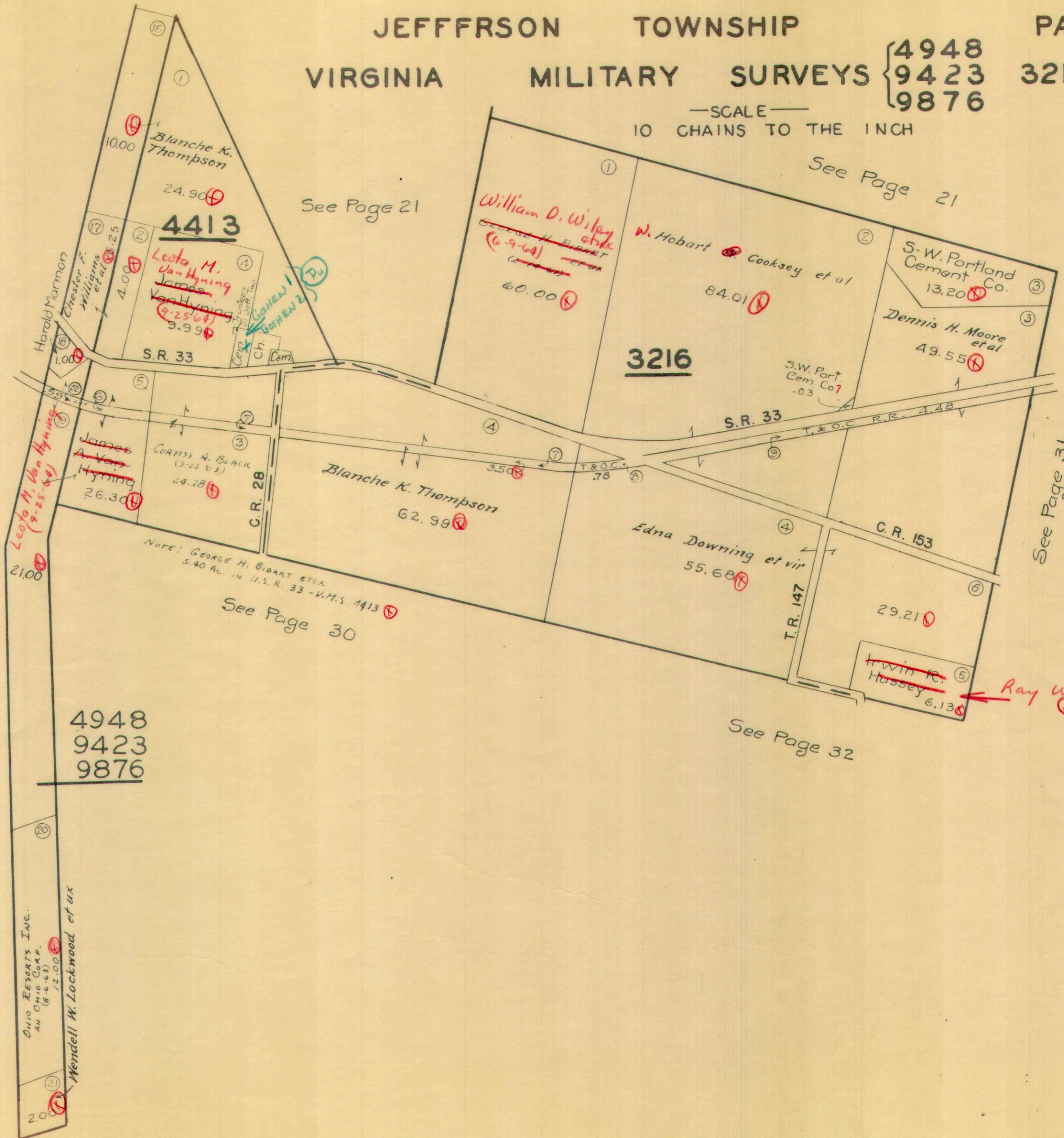
E. ACKLEY ET UX
(2-18-63)
HALLEY
20.00

S.R. 33

4948
9423
9876

3216 4413

—SCALE—
10 CHAINS TO THE INCH



See Page 21

See Page 21

See Page 31

See Page 29

See Page 30

See Page 32

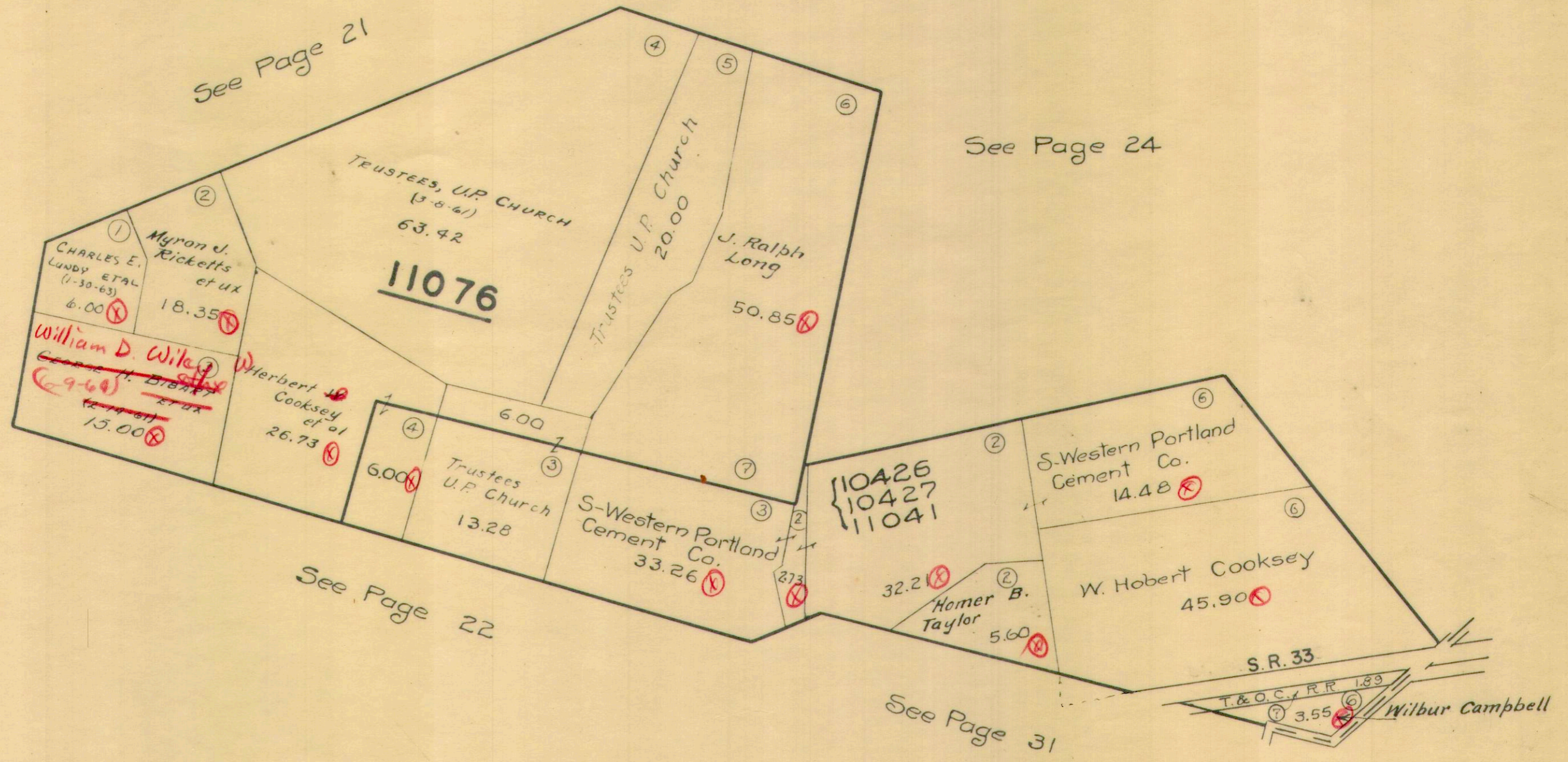
Ray W. Hussey (10-13-64)

JEFFERSON TOWNSHIP
VIRGINIA MILITARY SURVEYS

{10426
10427
11041

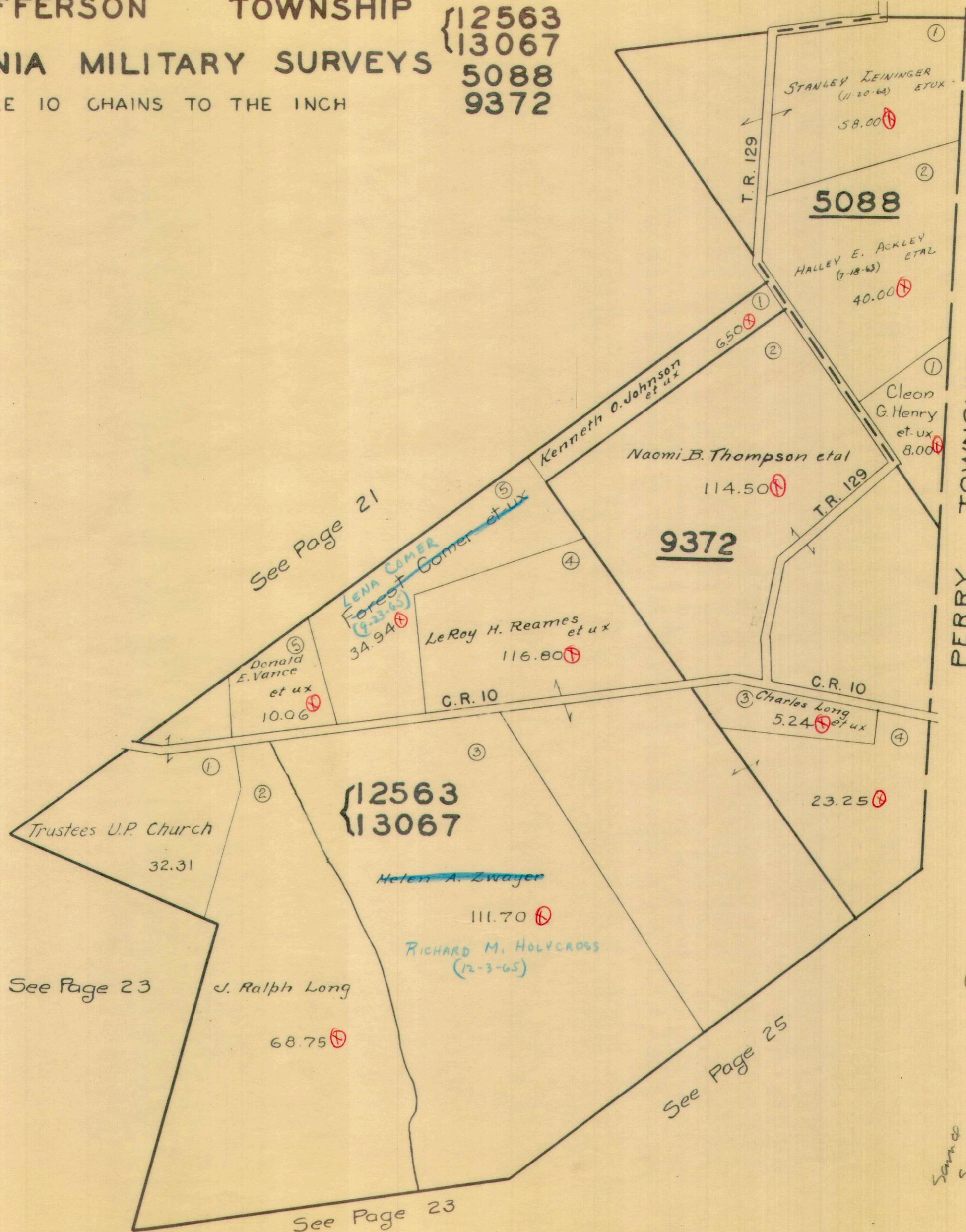
11076

SCALE 10 CHAINS TO THE INCH



JEFFERSON TOWNSHIP
 VIRGINIA MILITARY SURVEYS
 SCALE 10 CHAINS TO THE INCH

{ 12563
 { 13067
 5088
 9372

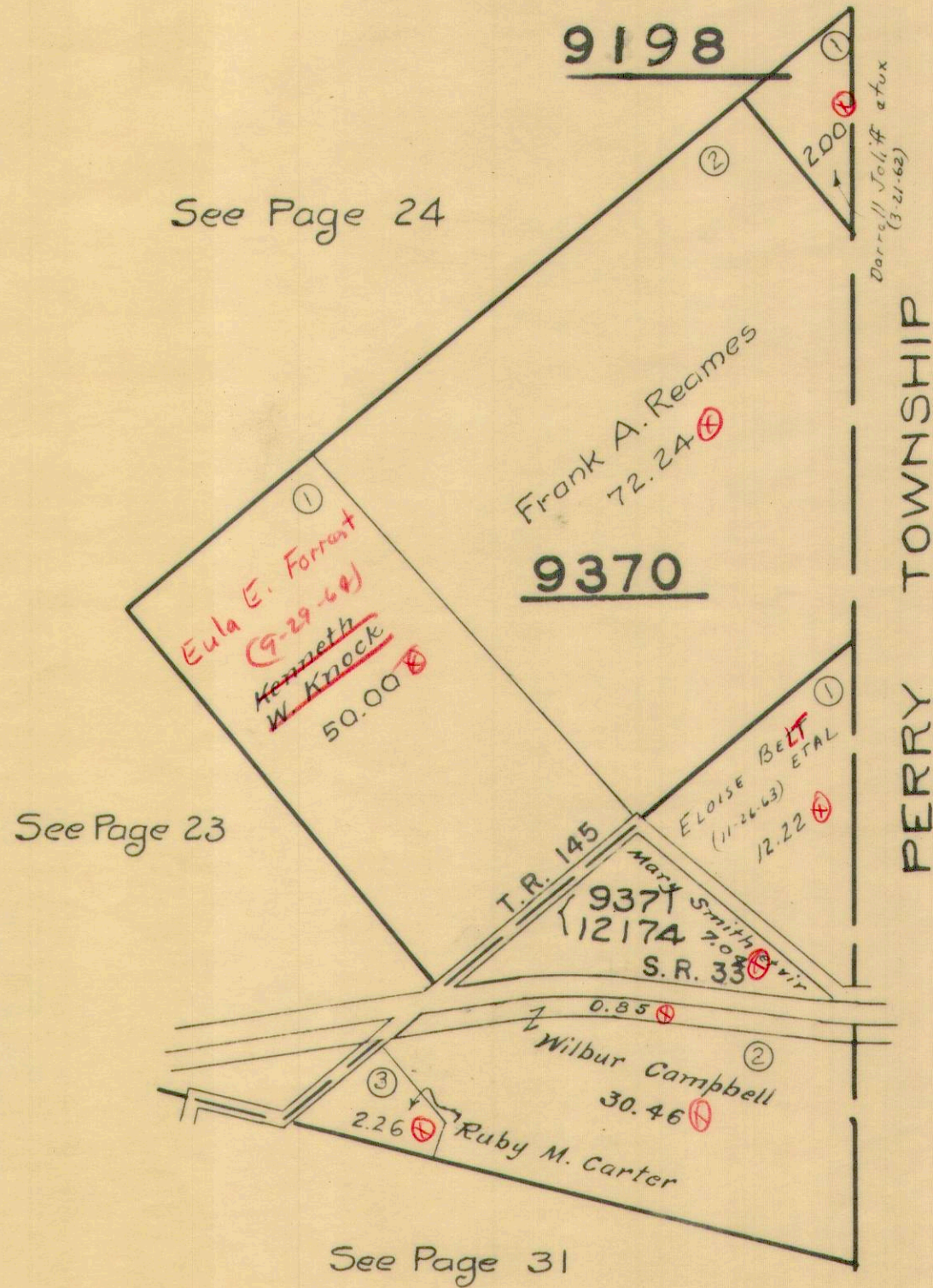


Original Surveys - Logan County
 Pg 243 - April 1, 1825
 Pg 254 - Feb 5, 1820
 { U.M.S. 12563
 { U.M.S. 13067 -
 Same Survey

JEFFERSON TOWNSHIP
VIRGINIA MILITARY SURVEYS

SCALE 10 CHAINS TO THE INCH

{ 9371
12174
9198
9370

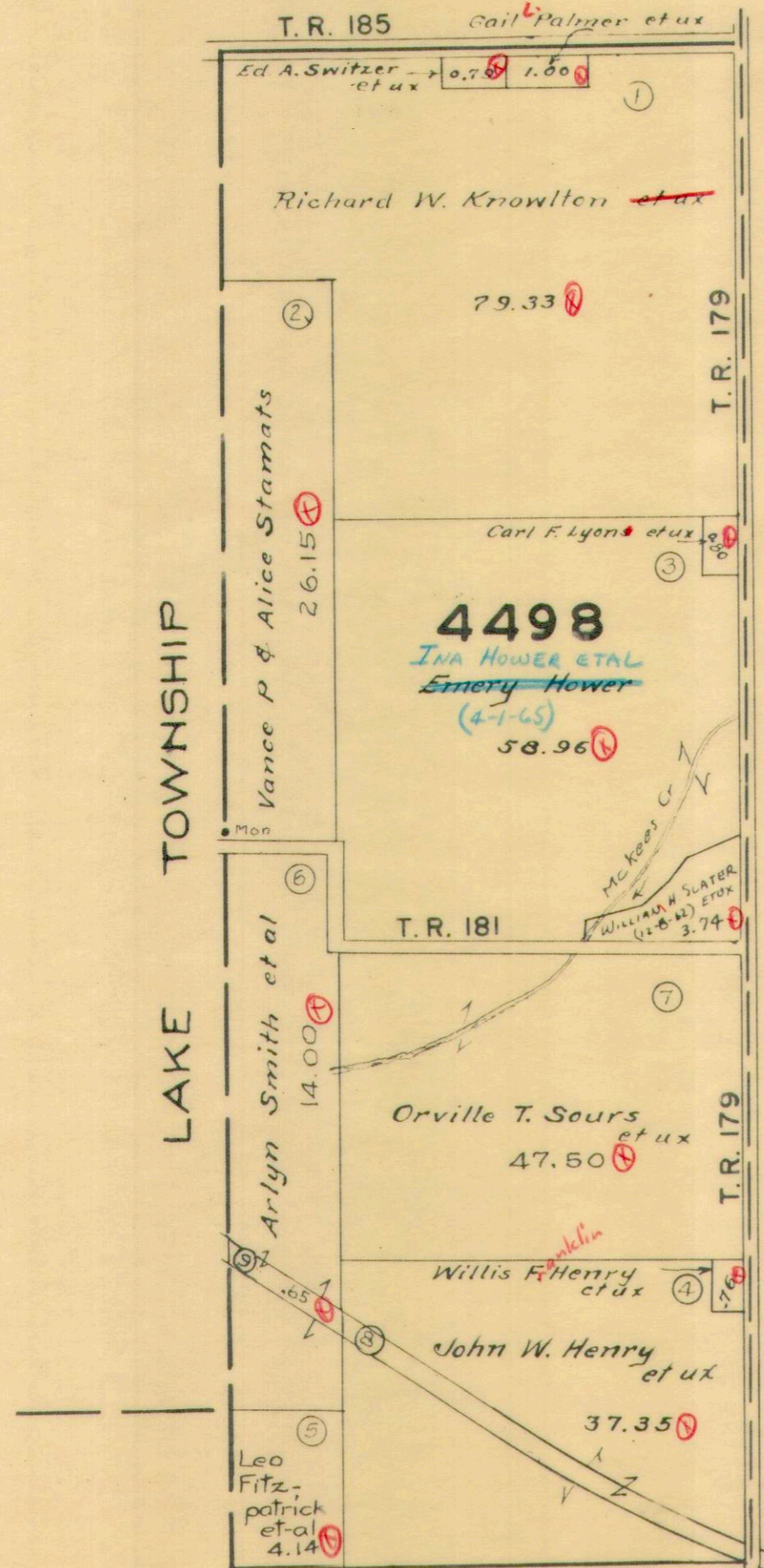


JEFFERSON TOWNSHIP
 VIRGINIA MILITARY SURVEYS

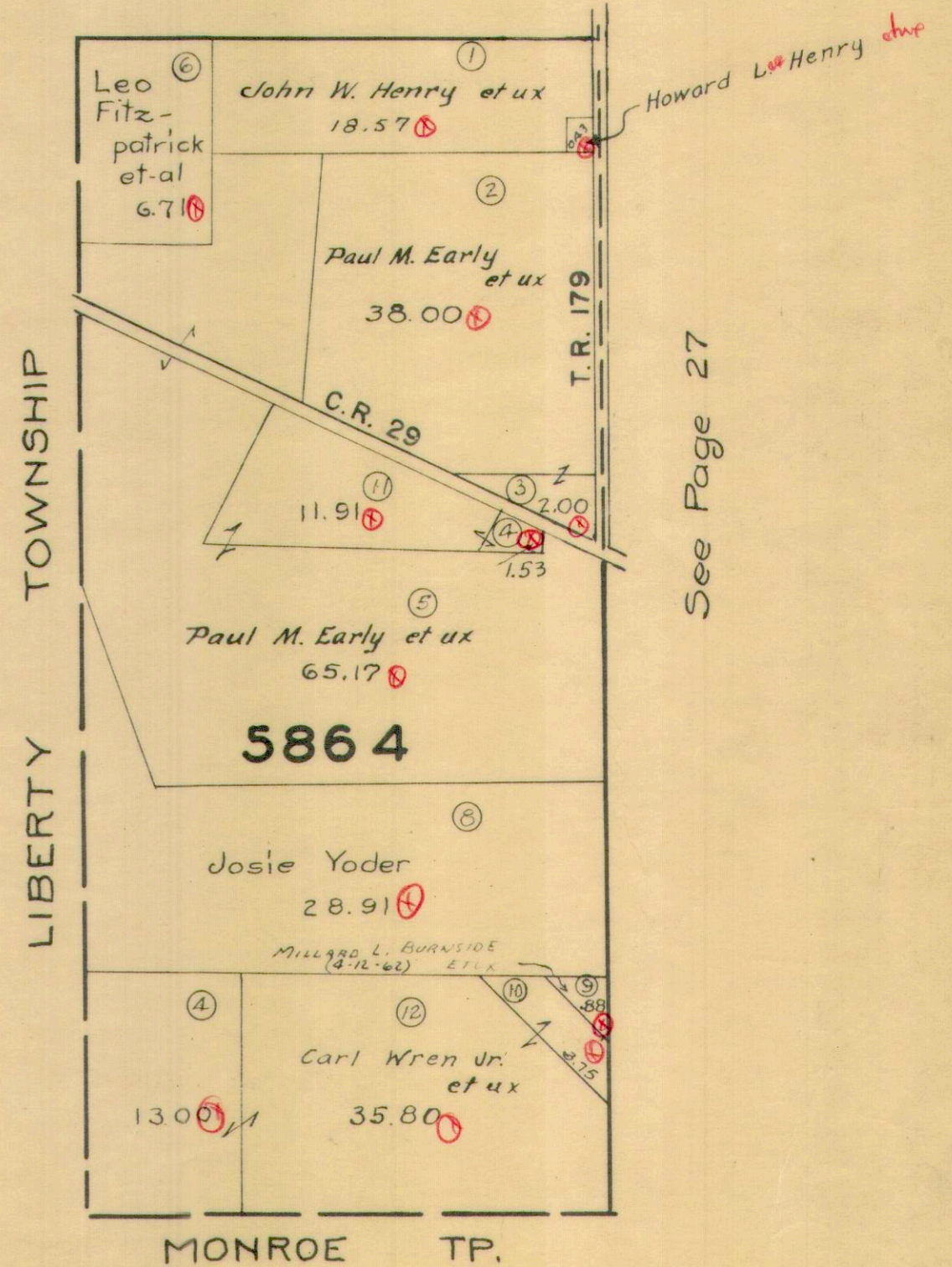
4498
 5864

SCALE 10 CHAINS TO THE INCH

See Page 16



See Page 18



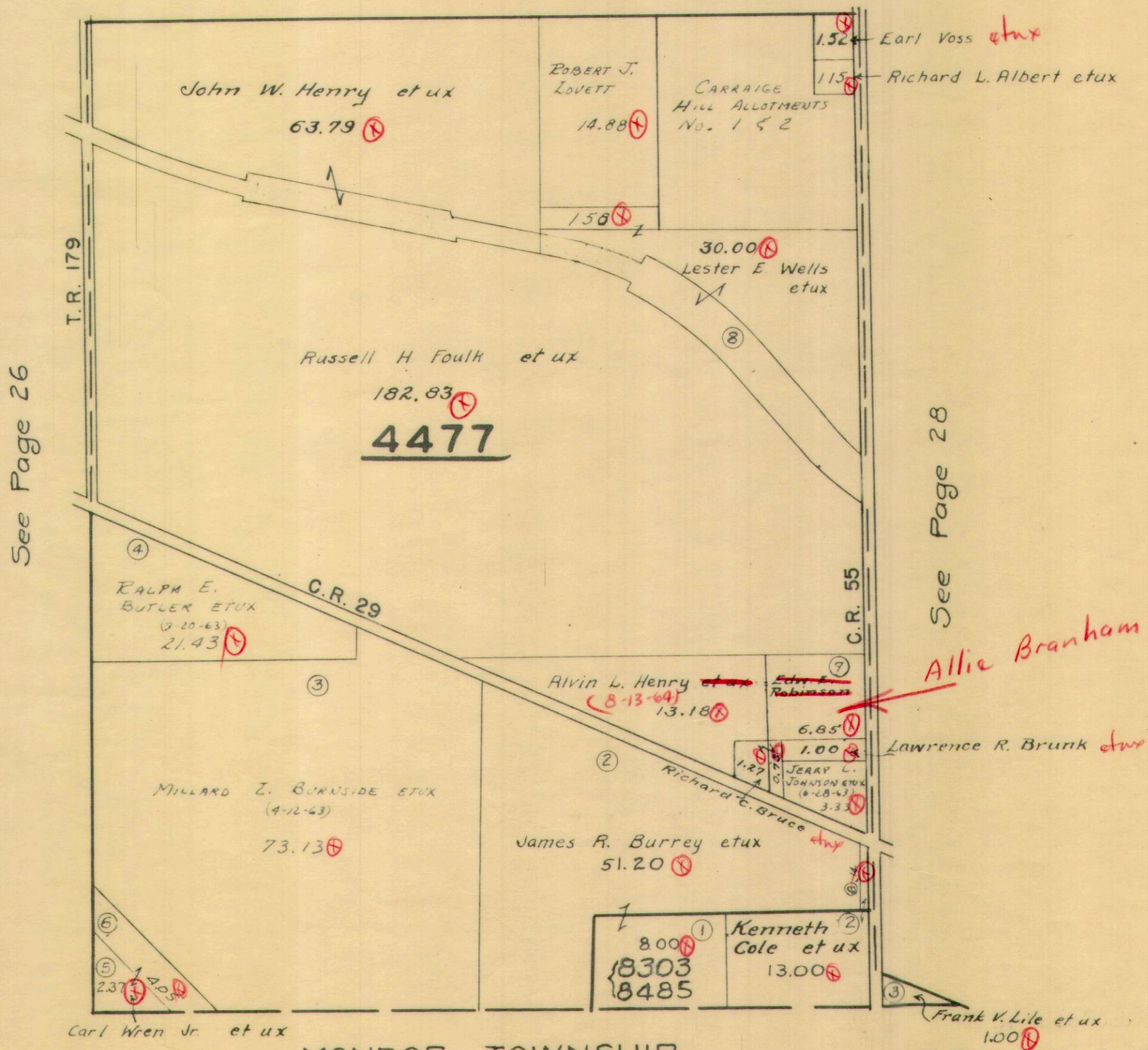
See Page 27

JEFFERSON TOWNSHIP
VIRGINIA MILITARY SURVEYS

4477
8303
8485

SCALE 10 CHAINS TO THE INCH

See Page 18



See Page 26

See Page 28

Allie Branham (6-19-64)

MONROE TOWNSHIP

NOTE: THIS TRACT DOES NOT EXIST.
THERE IS A 0.01 AC. TRACT IN THE
NAME OF MELVIN SIDESINGER ETAL



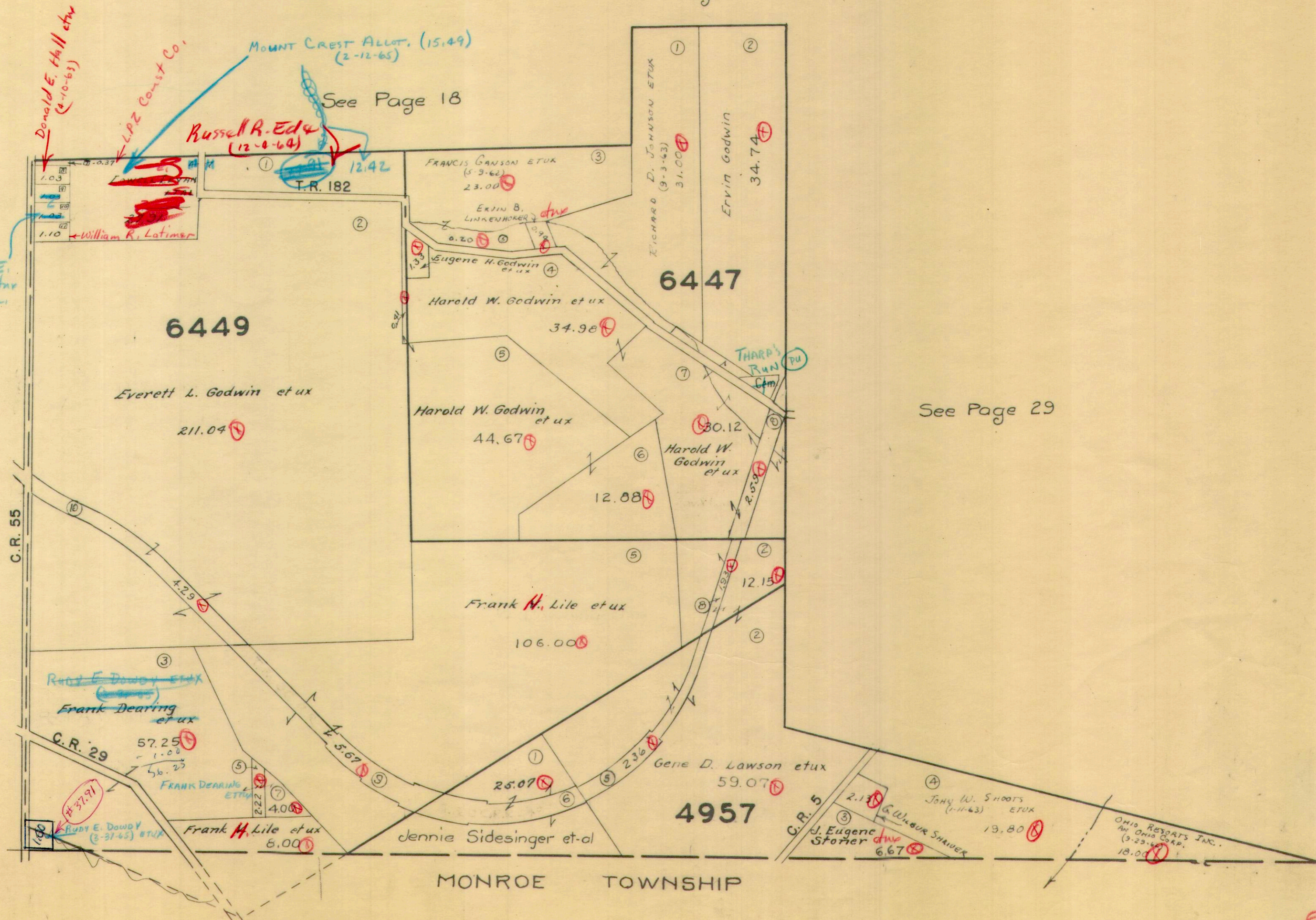
JEFFERSON TOWNSHIP
VIRGINIA MILITARY SURVEYS

4957
6447
6449

SCALE 10 CHAINS TO THE INCH

See Page 19

27.91
15.49
12.42



6449

6447

4957

Everett L. Godwin et ux

Harold W. Godwin et ux

Frank H. Lile et ux

Gene D. Lawson et ux

Jennie Sidesinger et al

See Page 29

See Page 27

See Page 18

Donald E. Hall et ux
(2-10-63)

L.P.Z. Const. Co.

Russell R. Edg
(12-2-64)

MOUNT CREST ALLOT. (15.49)
(2-12-65)

Lowell E. Lellan et ux
1.72 Ac.

William R. Latimer

1.03
1.10

C.R. 55

C.R. 29

C.R. 5

MONROE TOWNSHIP

OHIO RESORTS INC.
AN OHIO CORP.
(9-29-65)
18.00

JOHN W. SHOOT'S
ET UX
(1-11-63)
19.80

J. Eugene Sporer
6.67

G. W. SHAWER

RICHARD D. JOHNSON ET UX
(9-3-63)
31.00

Ervin Godwin
34.74

FRANCIS GANSON ET UX
(5-3-62)
23.00

ERVIN B. LINNEHOKER
ET UX
0.20

Eugene H. Godwin
ET UX
1.33

Harold W. Godwin
ET UX
44.67

Harold W. Godwin
ET UX
30.12

12.88

12.15

106.00

25.07

23.6

57.25

4.00

Frank H. Lile et ux
8.00

RUDY E. DOWDY ET UX

Frank Dearing
ET UX

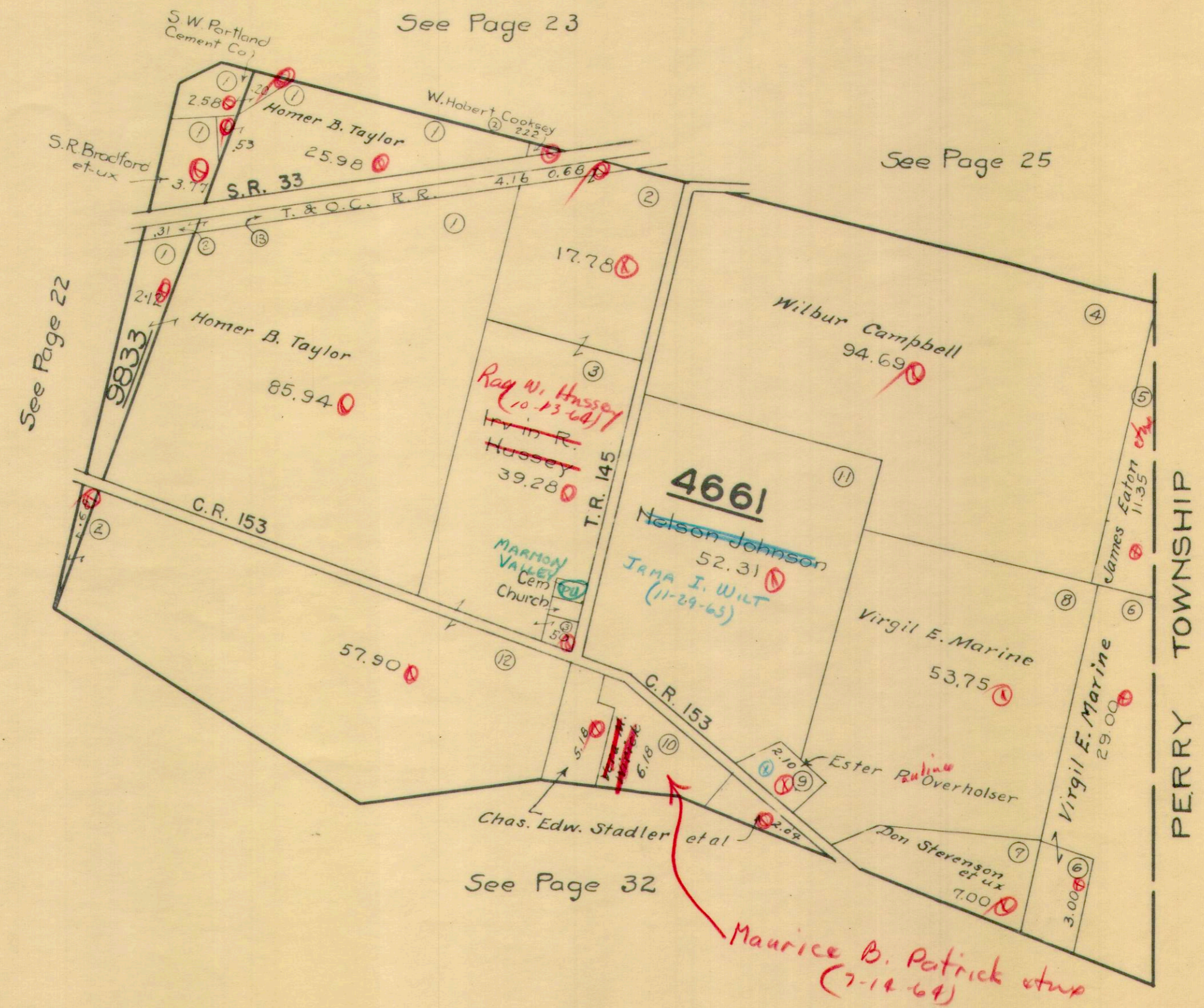
RUDY E. DOWDY
(8-31-65) ET UX
37.91



JEFFERSON TOWNSHIP
VIRGINIA MILITARY SURVEYS

4661
9833

SCALE 10 CHAINS TO THE INCH



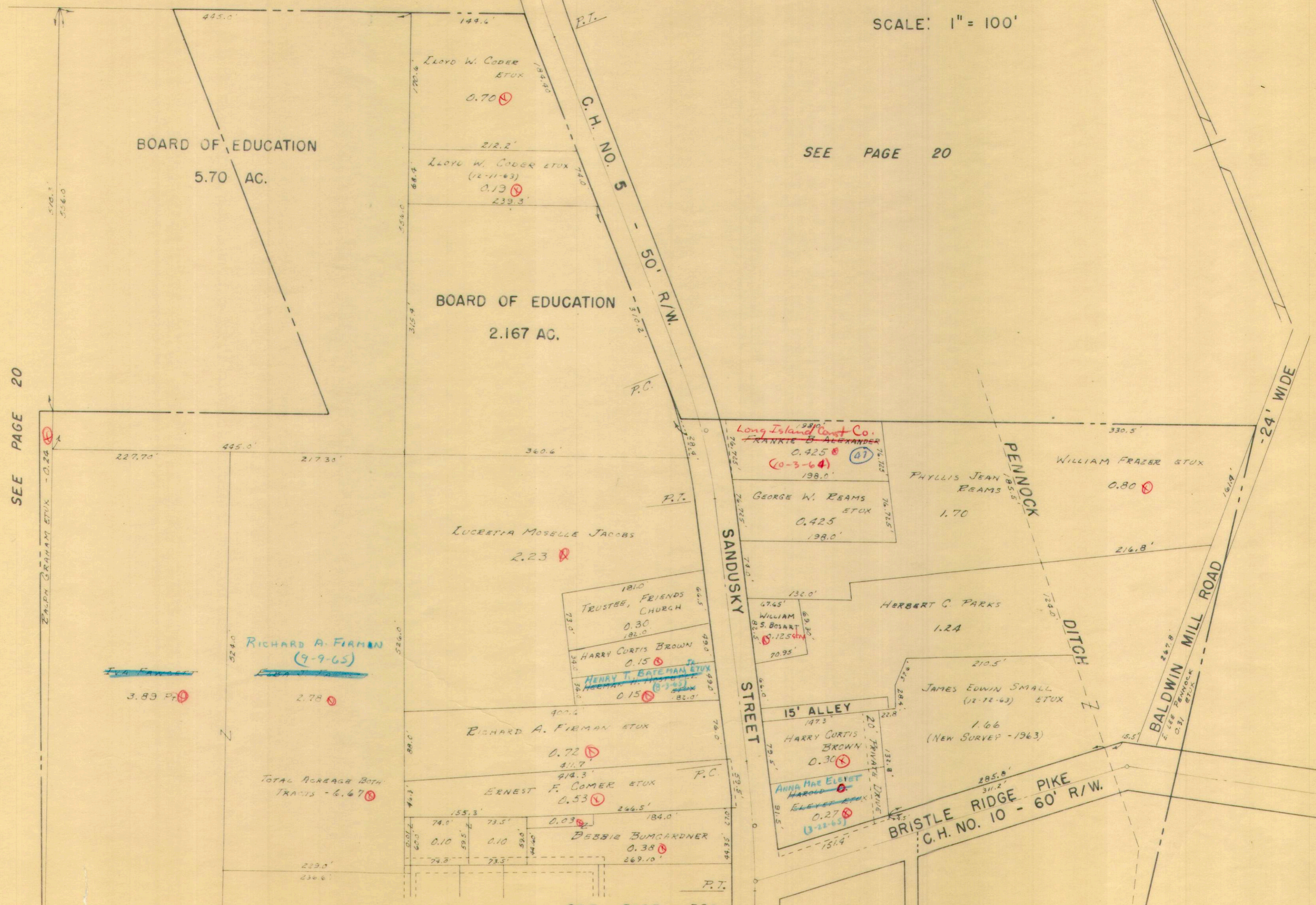
JEFFERSON TOWNSHIP

VIRGINIA MILITARY SURVEY 3137

ZANESFIELD CORPORATION

SCALE: 1" = 100'

SEE PAGE 20



SEE PAGE 20

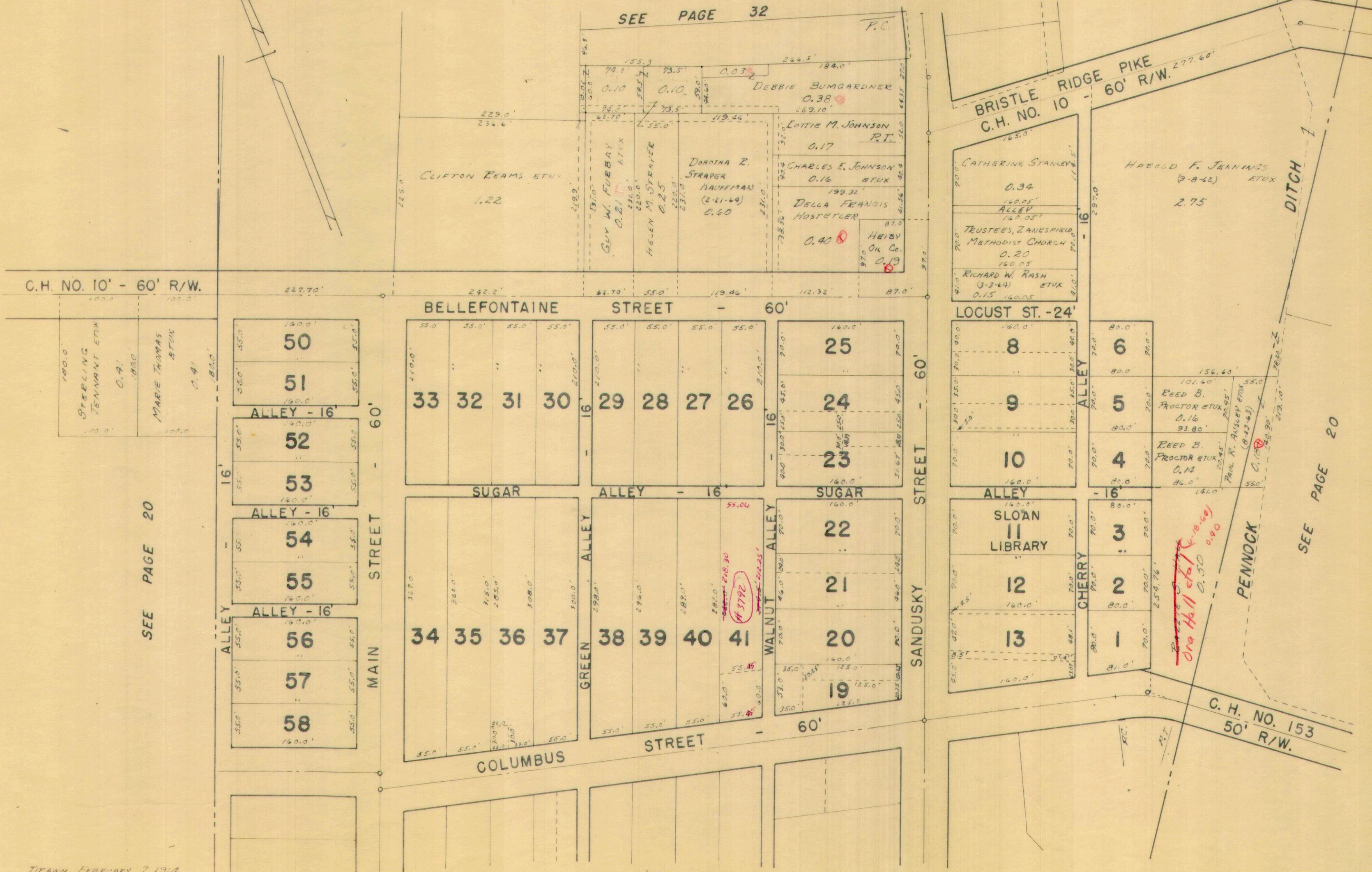
SEE PAGE 32A

DRAWN FEBRUARY 7, 1964 BY D.E.G.

JEFFERSON TOWNSHIP
VIRGINIA MILITARY SURVEY 3137
ZANESFIELD CORPORATION

SCALE: 1" = 100'

SEE PAGE 32



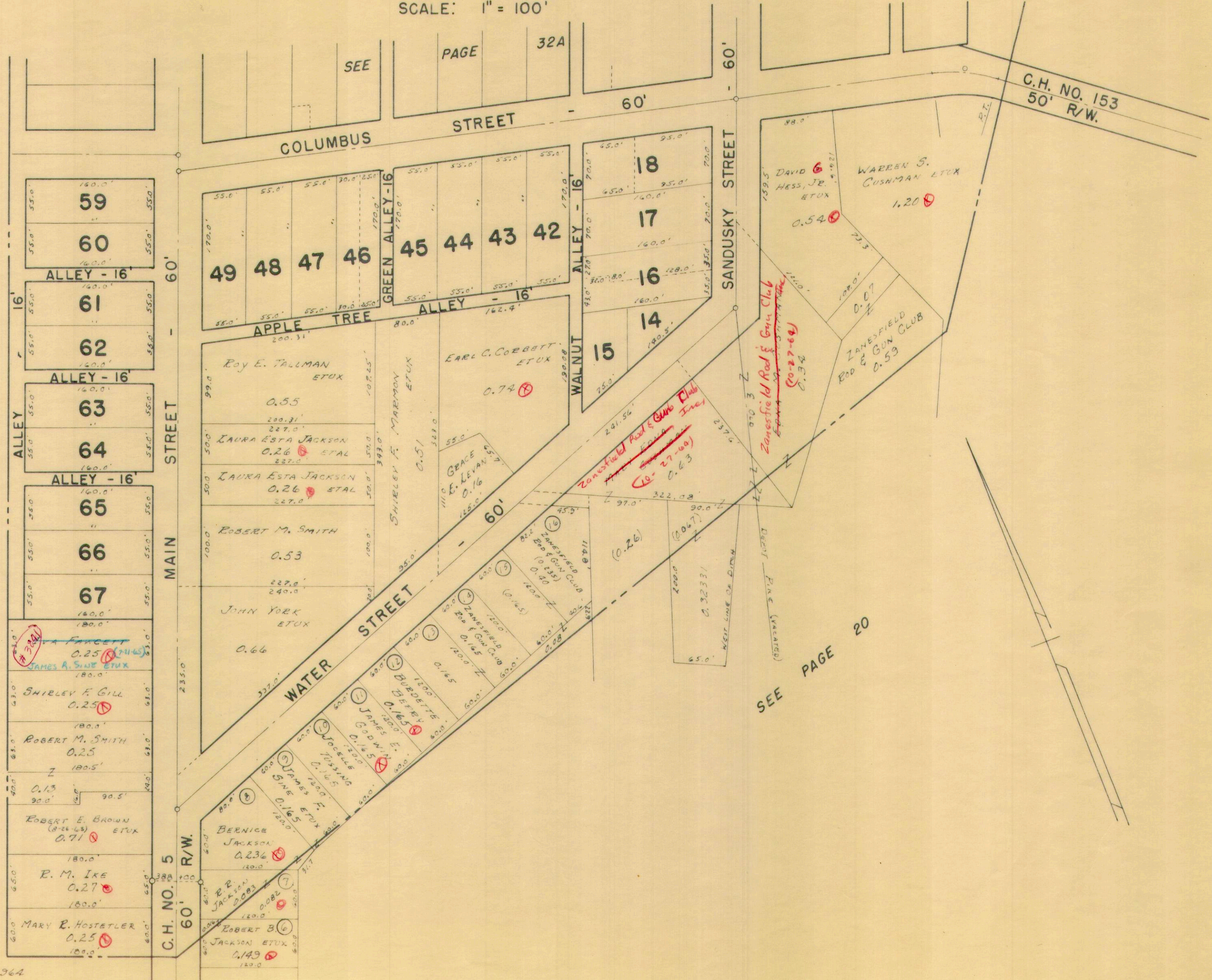
SEE PAGE 20

SEE PAGE 20

SEE PAGE 32B

JEFFERSON TOWNSHIP
VIRGINIA MILITARY SURVEY 3137
ZANESFIELD CORPORATION

SCALE: 1" = 100'



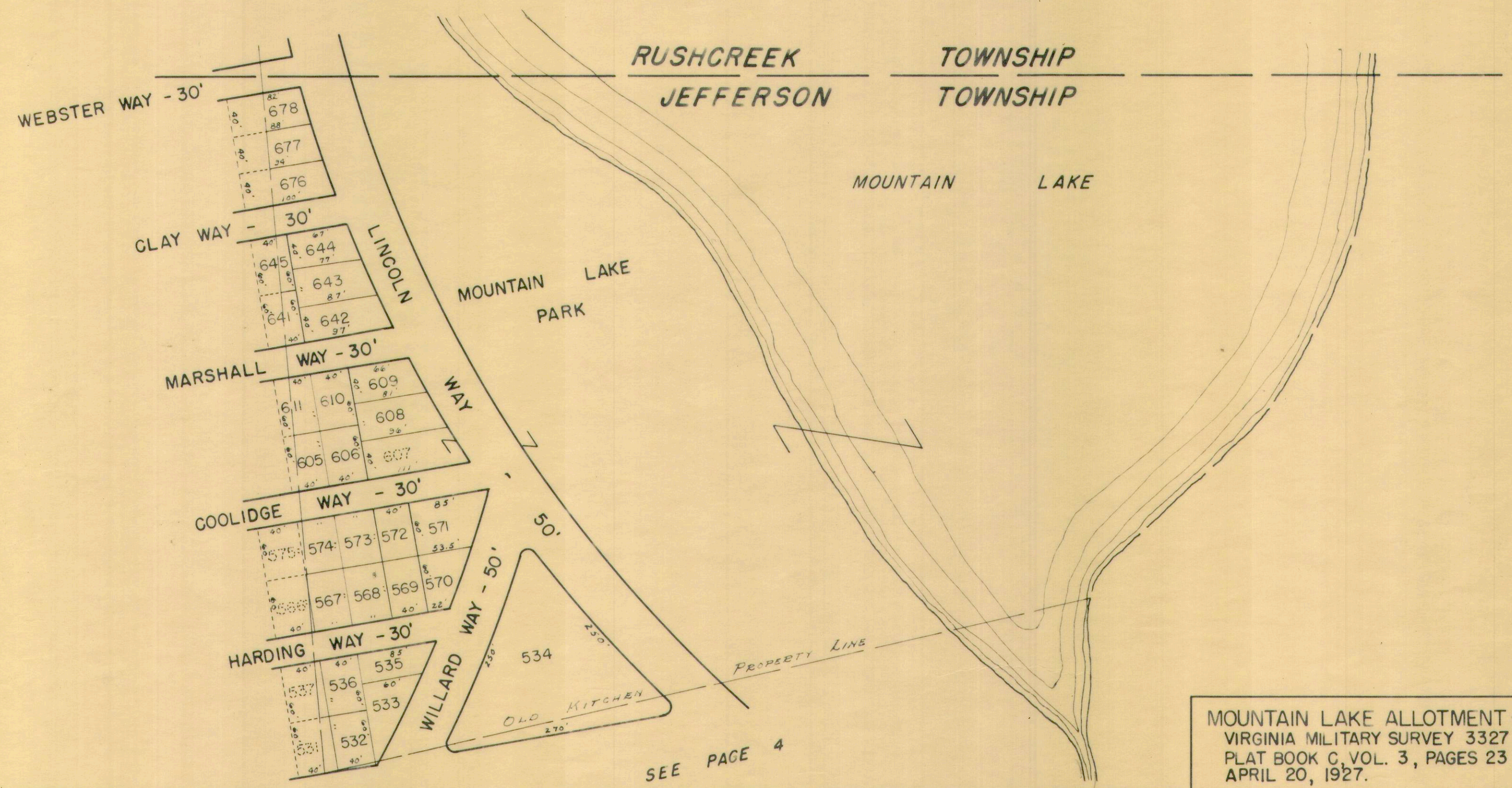
SEE PAGE 20

SEE PAGE 20

JEFFERSON TOWNSHIP
 VIRGINIA MILITARY SURVEY 3327 PART
 MOUNTAIN LAKE ALLOTMENT

SCALE: 1" = 100'

SEE RUSHCREEK PAGE 32



SEE PAGE 4

MOUNTAIN LAKE ALLOTMENT - 1927
 VIRGINIA MILITARY SURVEY 3327
 PLAT BOOK C, VOL. 3, PAGES 23 & 24.
 APRIL 20, 1927.

LOT	NAME	DATE	LOT	NAME	DATE	LOT	NAME	DATE	LOT	NAME	DATE
531			567			575			641		
532			568			605			642		
533			569			606			643		
534			570			607			644		
535			571			608			645		
536			572			609			676		
537			573			610			677		
566			574			611			678		

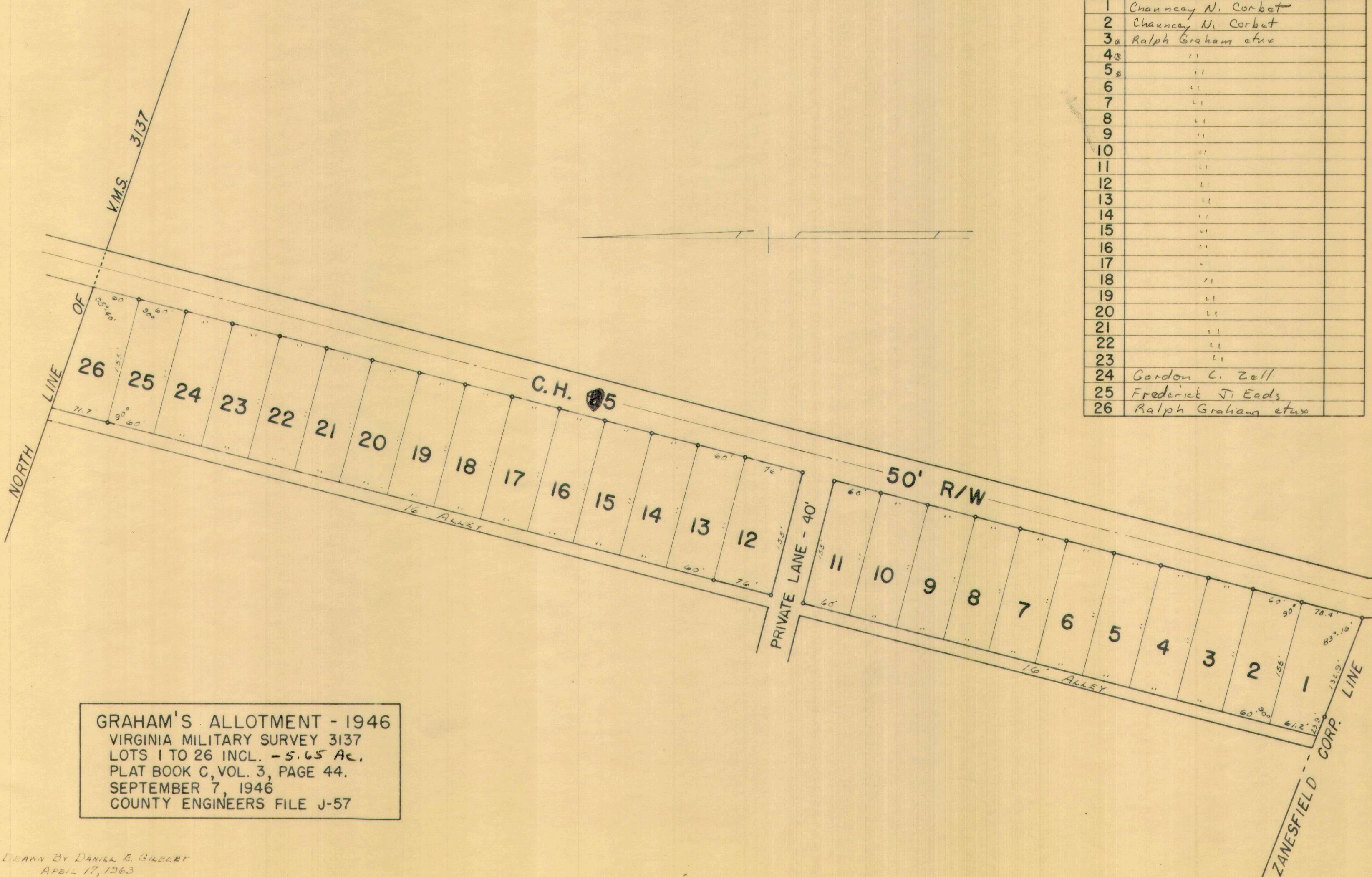
*Ray M. Petersime
all lots*

*DRAWN BY DANIEL E. GILBERT
APRIL 17, 1963*

JEFFERSON TOWNSHIP
 VIRGINIA MILITARY SURVEY 3137 PART
 GRAHAM'S ALLOTMENT

SCALE: 1" = 100'

LOT	NAME	DATE
1	Chauncey N. Corbet	
2	Chauncey N. Corbet	
3	Ralph Graham et ux	
4	"	
5	"	
6	"	
7	"	
8	"	
9	"	
10	"	
11	"	
12	"	
13	"	
14	"	
15	"	
16	"	
17	"	
18	"	
19	"	
20	"	
21	"	
22	"	
23	"	
24	Gordon C. Zell	
25	Frederick J. Eads	
26	Ralph Graham et ux	



GRAHAM'S ALLOTMENT - 1946
 VIRGINIA MILITARY SURVEY 3137
 LOTS 1 TO 26 INCL. - 5.65 Ac.
 PLAT BOOK C, VOL. 3, PAGE 44.
 SEPTEMBER 7, 1946
 COUNTY ENGINEERS FILE J-57

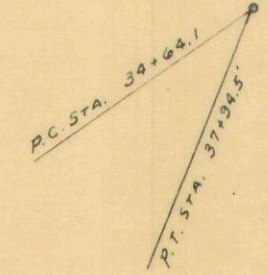
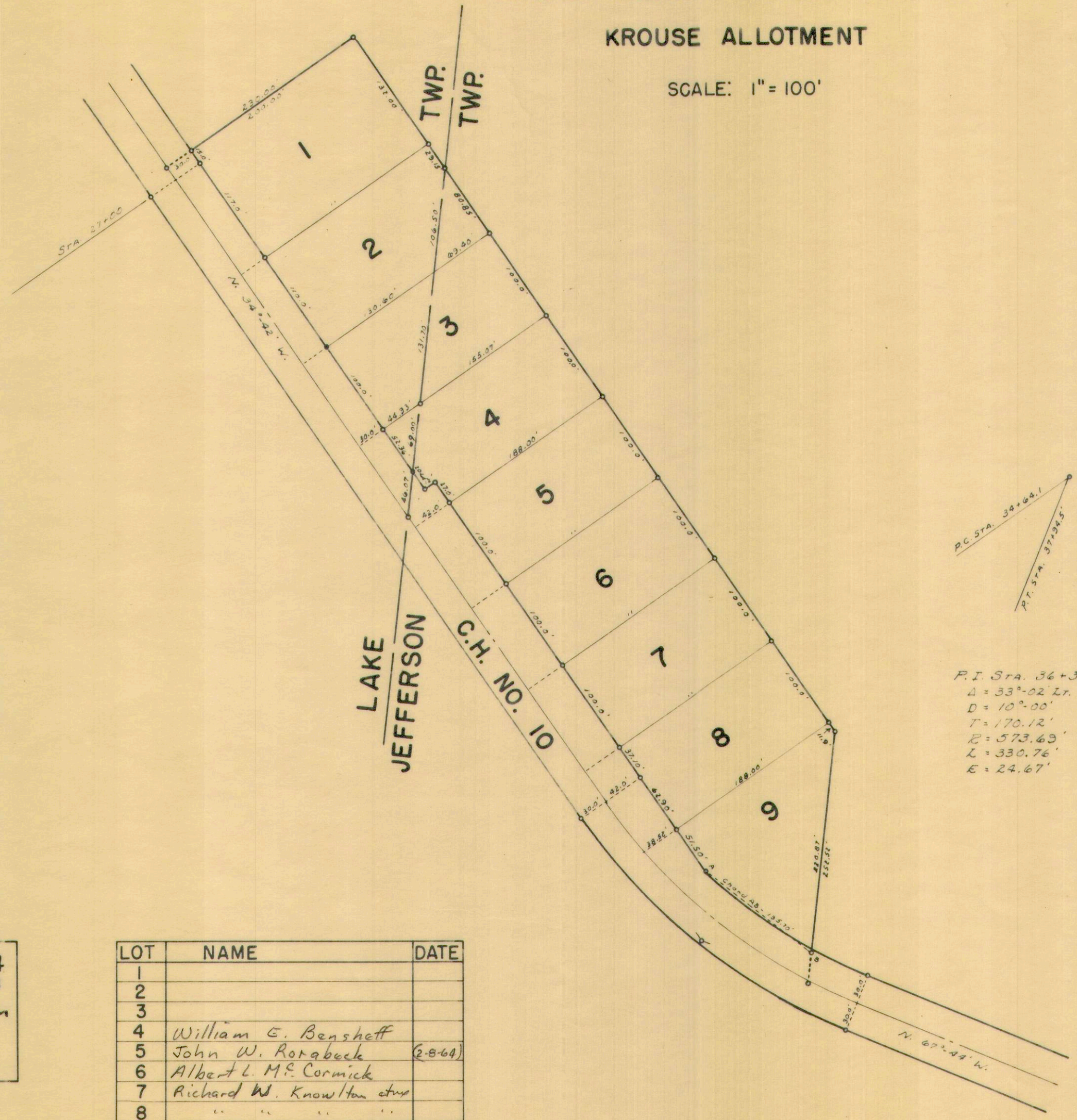
DEANN BY DANIEL E. GILBERT
 APRIL 17, 1963

JEFFERSON TOWNSHIP

VIRGINIA MILITARY SURVEY 4478 PART

KROUSE ALLOTMENT

SCALE: 1" = 100'



P.I. STA. 36+34.25
 $\Delta = 33^{\circ} 02' Lr.$
 $D = 10^{\circ} 00'$
 $T = 170.12'$
 $R = 573.63'$
 $L = 330.76'$
 $E = 24.67'$

KROUSE ALLOTMENT - 1954
 VIRGINIA MILITARY SURVEY 4478
 LOTS 1 TO 9 INCL. - 5.02 AC.
 PLAT BOOK D, VOL. 4, PAGE 2
 NOVEMBER 29, 1954
 COUNTY ENGINEERS FILE J-141


LOT	NAME	DATE
1		
2		
3		
4	William E. Bensheff	
5	John W. Rorabeck	(2-8-64)
6	Albert L. M.P. Cormick	
7	Richard W. Knowlton et ux	
8	" " " "	
9	Lyle S. Krouse et ux	

JEFFERSON TOWNSHIP

VIRGINIA MILITARY SURVEY 3220 PART

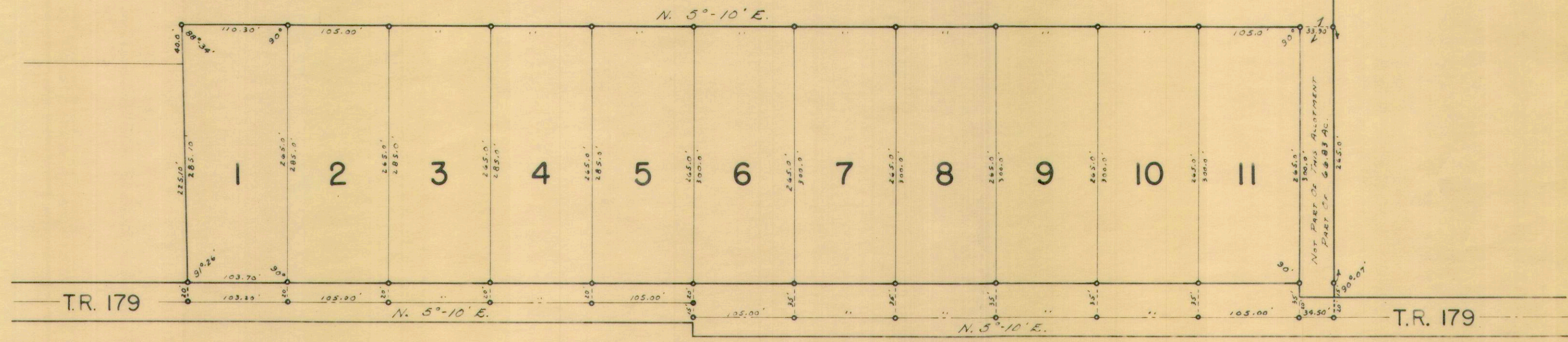
HILLWOOD ALLOTMENT

SCALE: 1" = 100'



THOMAS E. O'CONNOR
66.83 AC.

V.M.S. 3220
V.M.S. 4477



HILLWOOD ALLOTMENT - 1956
 VIRGINIA MILITARY SURVEY 3220
 LOTS I TO II INCL. - 7.78 AC.
 PLAT BOOK D, VOL. 4, PAGE 22.
 MAY 21, 1956
 COUNTY ENGINEERS FILE J-145

V.M.S. 4498

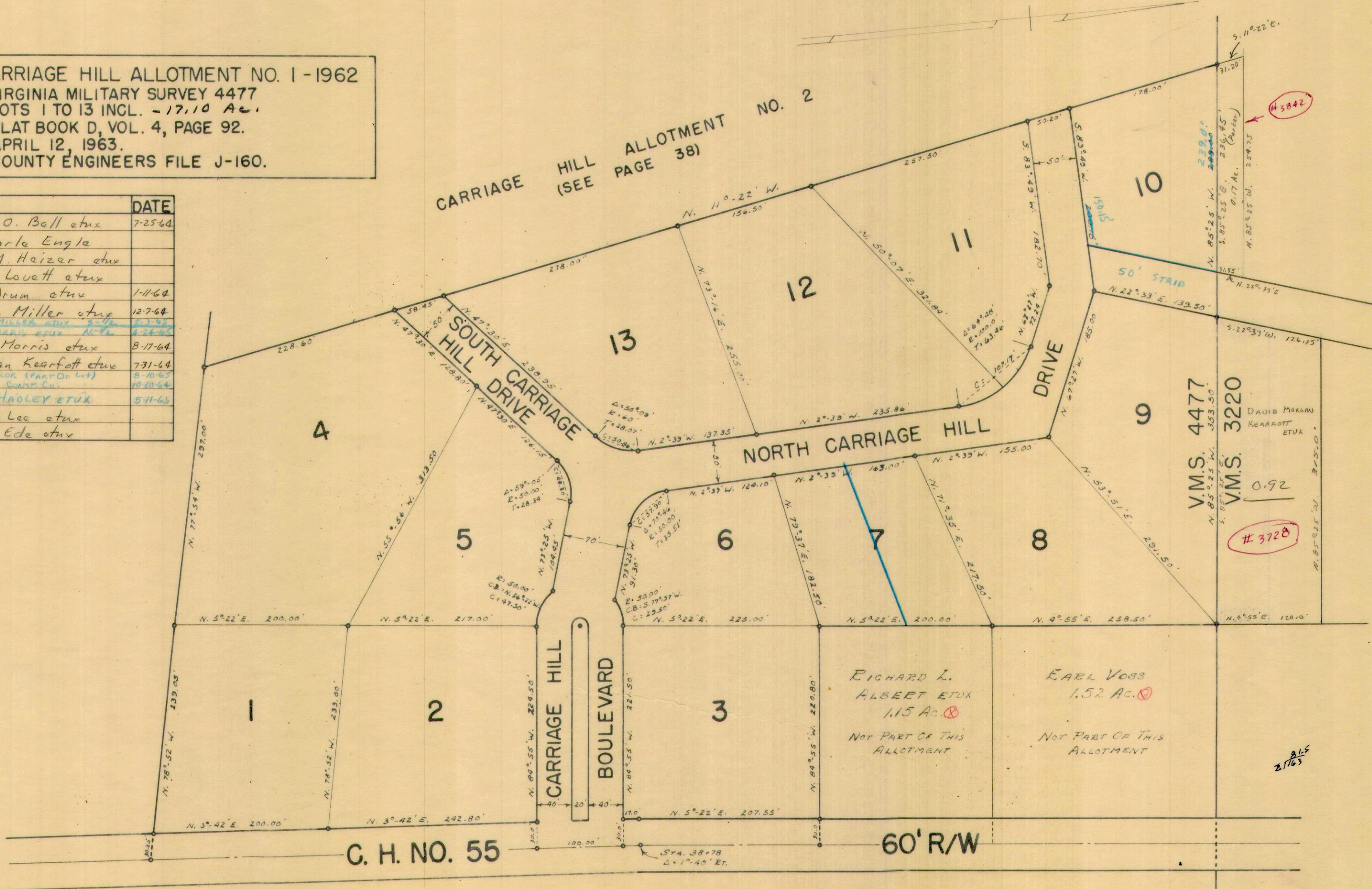
LOT	NAME	DATE
1	Brayton Coon due	7-26-64
2	X	
3		
4		
5		
6		
7		
8		
9		
10		
11		

JEFFERSON TOWNSHIP
 VIRGINIA MILITARY SURVEY 4477 PART
 CARRIAGE HILL ALLOTMENT NO. 1

SCALE: 1" = 100'

CARRIAGE HILL ALLOTMENT NO. 1 - 1962
 VIRGINIA MILITARY SURVEY 4477
 LOTS 1 TO 13 INCL. - 17.10 Ac.
 PLAT BOOK D, VOL. 4, PAGE 92.
 APRIL 12, 1963.
 COUNTY ENGINEERS FILE J-160.

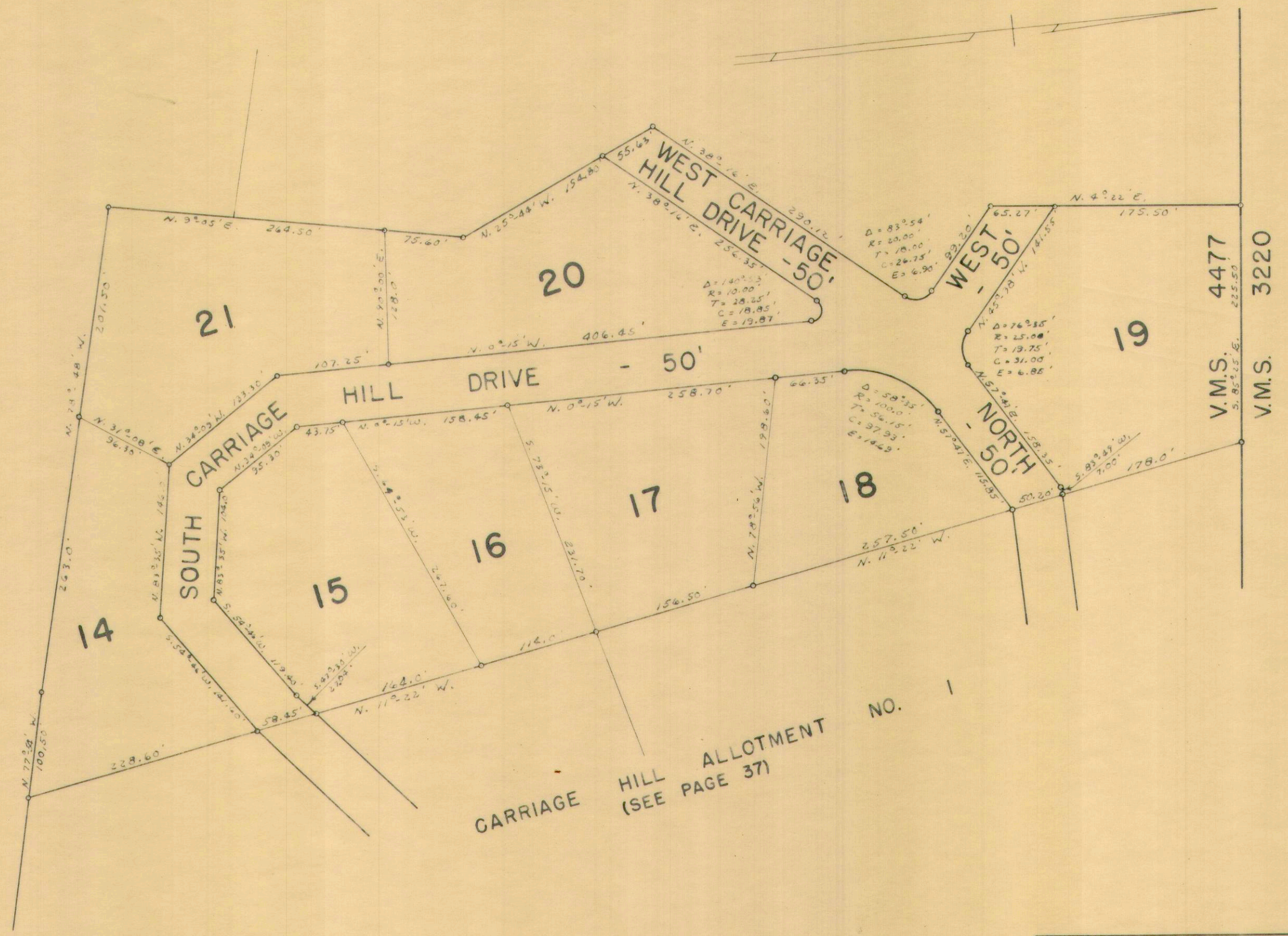
LOT	NAME	DATE
1	Bernard O. Bell et ux	7-25-64
2	Edwin Earle Engle	
3	George M. Heizer et ux	
4	Robert J. Lovett et ux	
5	Paul R. Drum et ux	1-11-64
6	Marven C. Miller et ux	12-7-64
7	MARVEN C. MILLER et ux GARY E. MORRIS et ux	5-3-65 4-24-65
8	Gary E. Morris et ux	8-17-64
9	David Morgan Kearfott et ux	7-31-64
10	Paul M. Taylor (PART OF LOT) LONG PLAINS CONCRETE CO.	8-10-65 10-20-64
11	JACK M. HADLEY et ux	5-11-65
12	Donald N. Lee et ux	
13	Wilton R. Ede et ux	



DRAWN BY DANIEL E. GILBERT
 APRIL 18, 1963

JEFFERSON TOWNSHIP
 VIRGINIA MILITARY SURVEY 4477 PART
 CARRIAGE HILL ALLOTMENT NO. 2

SCALE: 1" = 100'



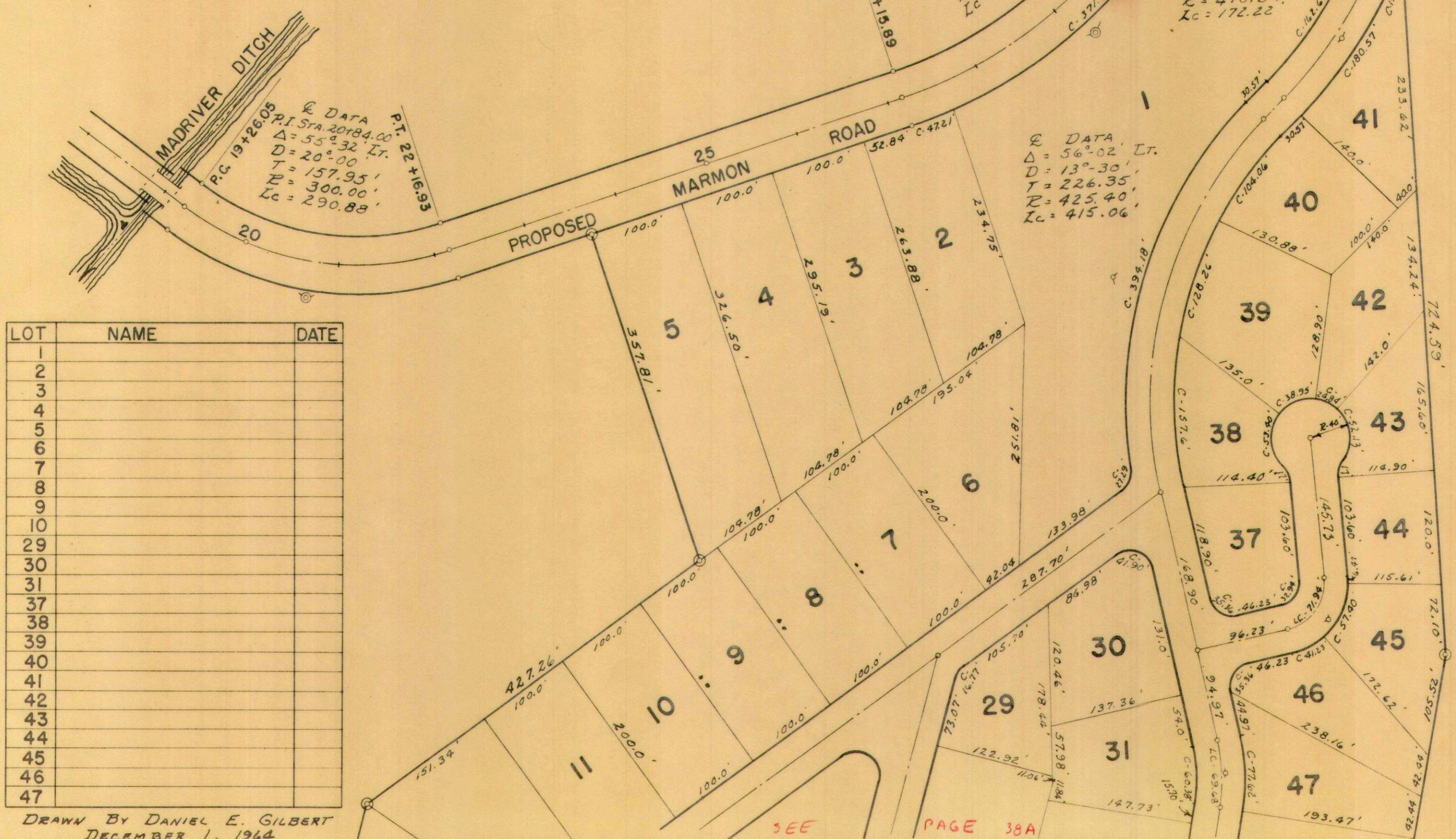
CARRIAGE HILL ALLOTMENT NO. 2-1964.
 VIRGINIA MILITARY SURVEY 4477.
 LOTS 14 TO 21 INCL. - 9.94 AC.
 PLAT BOOK D, VOL. 4, PAGE 102.
 MAY 4, 1964.
 COUNTY ENGINEERS FILE J-168.

LOT	NAME	DATE
14	Robert J. Lovett	
15	Frankie B. Alexander et ux	11-3-64
16	Ross W. Nelson et ux	7-23-65
17	Long Island Const. Co.	6-1-64
18	Long Island Const. Co.	5-15-64
19	Dale P. Snapp et ux	1-29-65
20	Robert J. Lovett	
21	Robert J. Lovett	

JEFFERSON TOWNSHIP
 VIRGINIA MILITARY SURVEY 3138 PART
 ALPINE VILLAGE SUBDIVISION

SCALE: 1" = 100'

ALPINE VILLAGE SUBDIVISION - 1964
 VIRGINIA MILITARY SURVEY 3138 & 4957.
 LOTS 1 TO 59 INCL. - 31.17 AC.
 PLAT BOOK D, VOL. 4, PAGE 105.
 OCTOBER 1, 1964.
 COUNTY ENGINEERS FILE J-172.



LOT	NAME	DATE
1		
2		
3		
4		
5		
6		
7		
8		
9		
10		
29		
30		
31		
37		
38		
39		
40		
41		
42		
43		
44		
45		
46		
47		

DRAWN BY DANIEL E. GILBERT
 DECEMBER 1, 1964

SEE PAGE 38A

JEFFERSON TOWNSHIP

VIRGINIA MILITARY SURVEY 3138 & 4957 PARTS

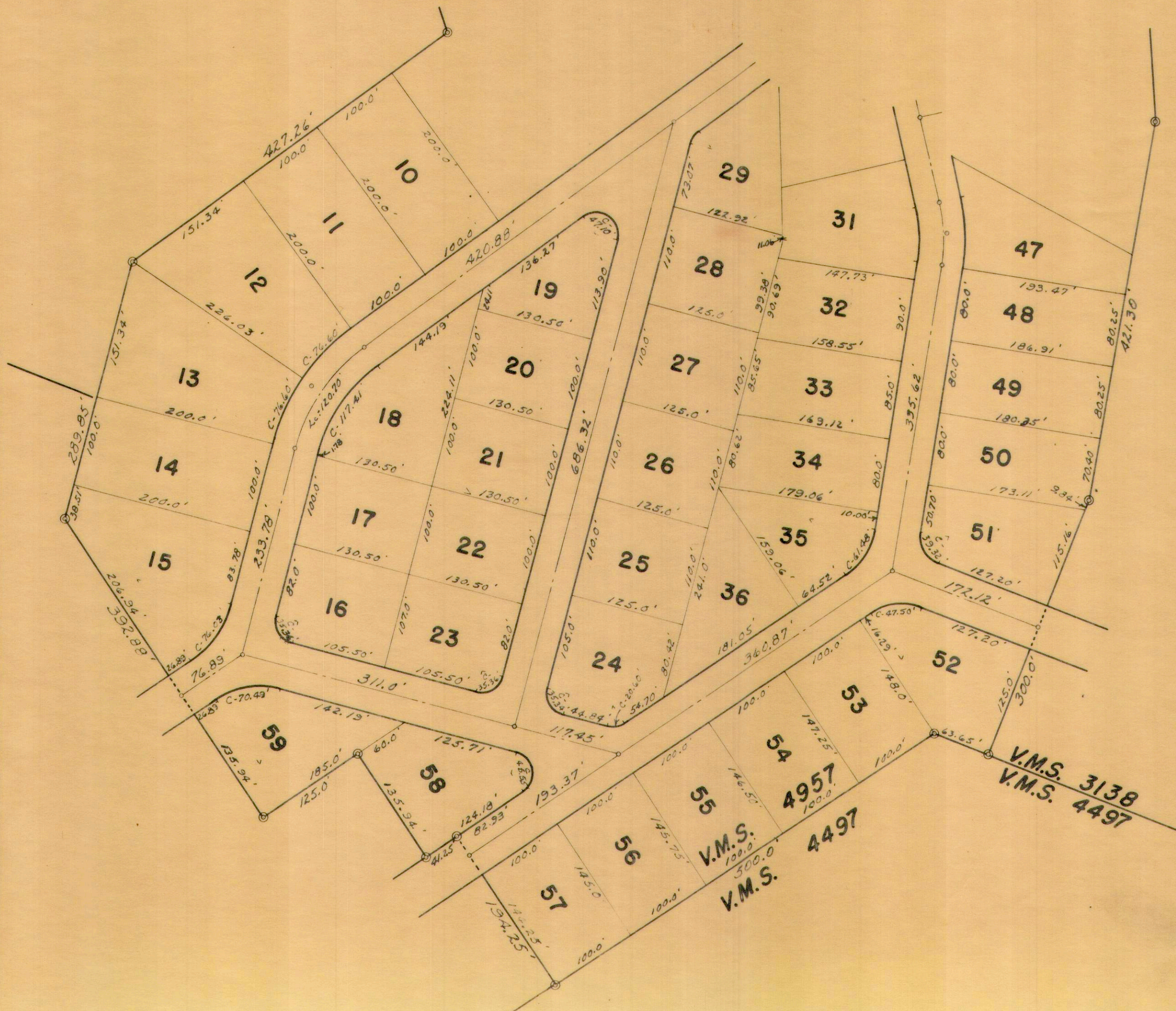
ALPINE VILLAGE SUBDIVISION

SCALE: 1" = 100'

SEE PAGE 38

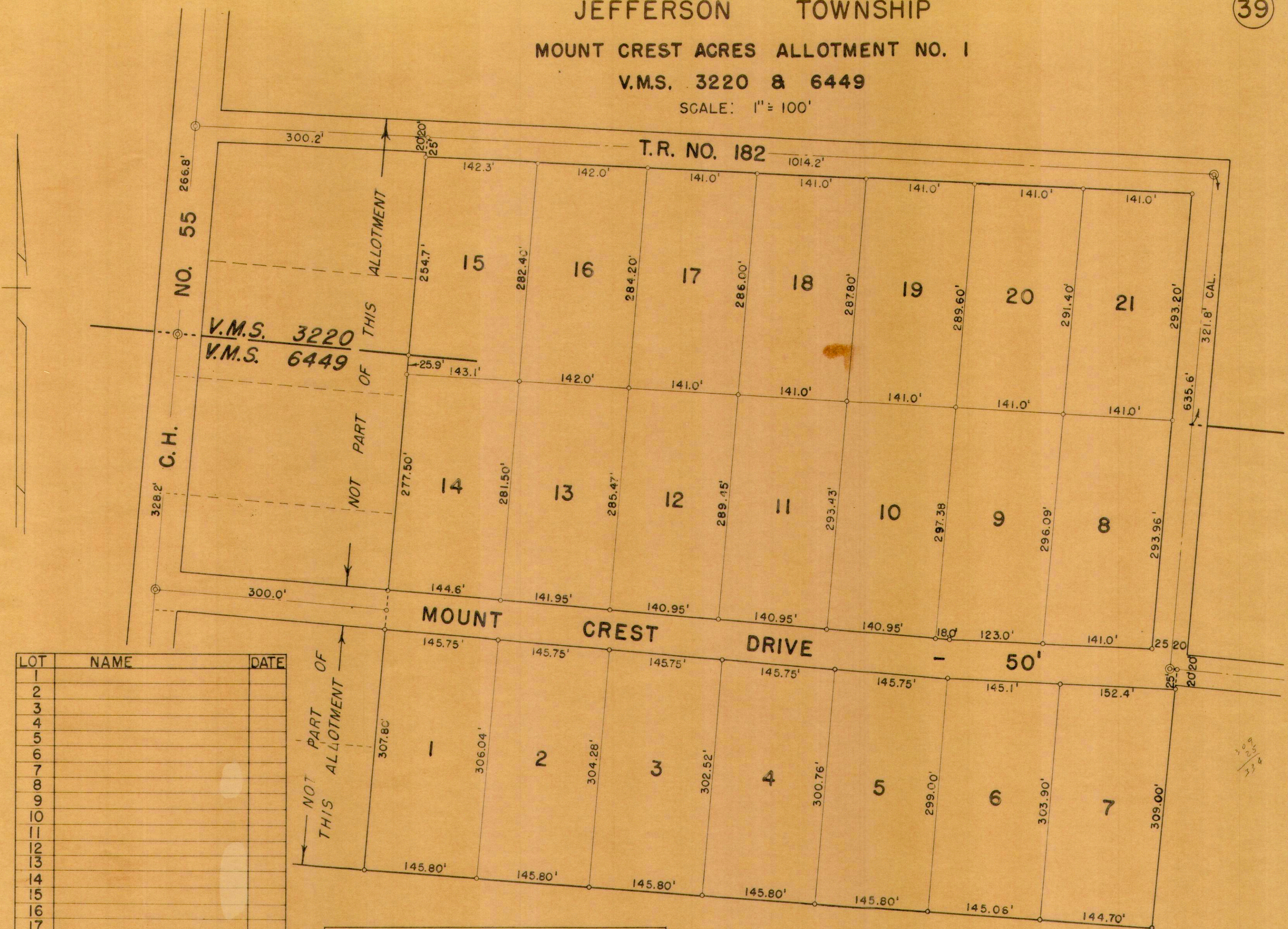
V.M.S. 3138
V.M.S. 4957

LOT	NAME	DATE
11		
12		
13		
14		
15		
16		
17		
18		
19		
20		
21		
22		
23		
24		
25		
26		
27		
28		
32		
33		
34		
35		
36		
48		
49		
50		
51		
52		
53		
54		
55		
56		
57		
58		
59		



V.M.S. 4957
V.M.S. 3138
V.M.S. 4497

JEFFERSON TOWNSHIP
 MOUNT CREST ACRES ALLOTMENT NO. 1
 V.M.S. 3220 & 6449
 SCALE: 1" = 100'



LOT	NAME	DATE
1		
2		
3		
4		
5		
6		
7		
8		
9		
10		
11		
12		
13		
14		
15		
16		
17		
18		
19		
20		
21		

MOUNT CREST ACRES ALLOTMENT NO. 1
 LOTS 1 TO 21 INCL. - 22.66 AC.
 RECORDERS PLAT BOOK 4 VOL. D PAGE 110.
 ENGINEERS FILE J-175, FEBRUARY 1965.

DRAWN BY DANIEL E. GILBERT
 MAY 3, 1965

