

**RICHLAND**

**TOWNSHIP**

**1958**



RICHLAND TOWNSHIP

INDEX MAP

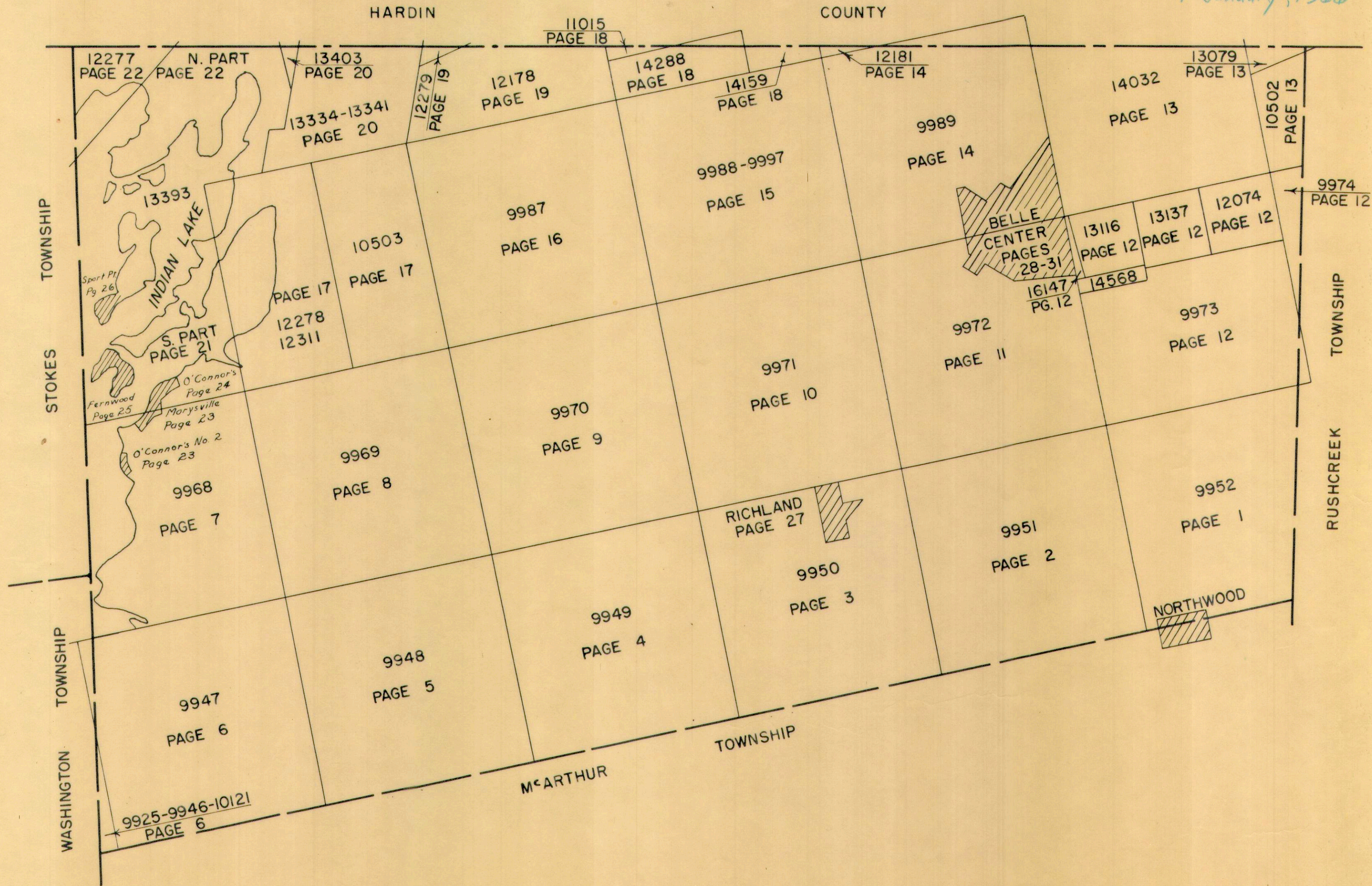
VIRGINIA MILITARY SURVEYS

CORRECTED TO:

~~January 1, 1964~~

January 1, 1965

January, 1966





# RICHLAND TOWNSHIP

## INDEX

### VIRGINIA MILITARY SURVEYS

V.M.S.	PAGE	V.M.S.	PAGE
9925	6	10503	17
9946	6	11015	18
9947	6	12074	12
9948	5	12178	19
9949	4	12181	14
9950	3	12277	22
9951	2	12278	17
9952	1	12279	19
9968	7	12311	17
9969	8	13079	13
9970	9	13116	12
9971	10	13137	12
9972	11	13334	20
9973	12	13341	20
9974	12	13393- SOUTH PART	21
9987	16	13393- NORTH PART	22
9988	15	13403	20
9989	14	14032	13
9997	13	14159	18
10121	6	14288	18
10502	13	14568	12
		16147	12

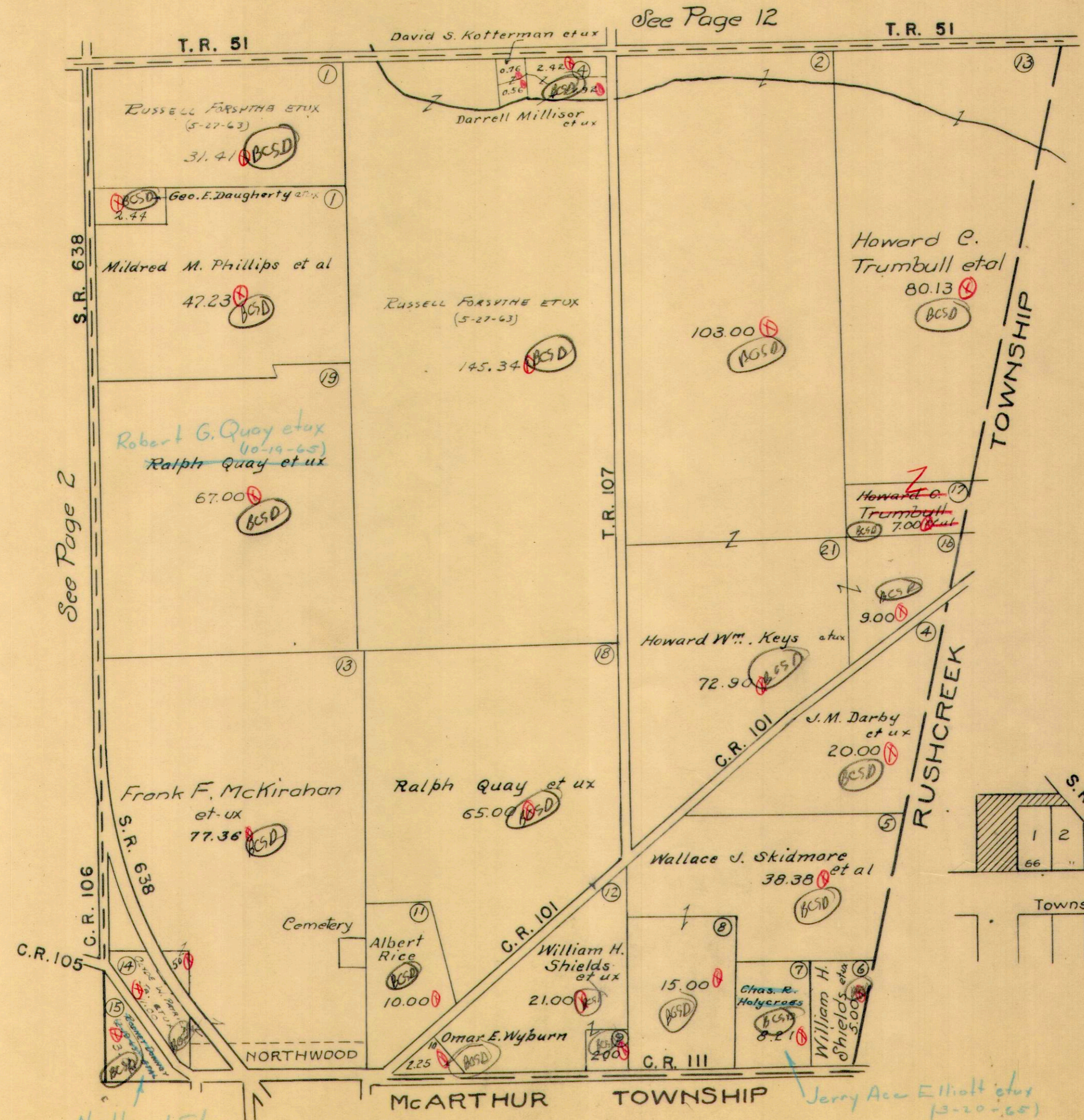
### ALLOTMENTS, TOWNS & VILLAGES PAGE

BELLE CENTER CORP.	28-29-30-30A-31
FERNWOOD SUBDIVISION	25
FERNWOOD NO. 2	25-A
FERNWOOD NO. 3 & 4	25-B
MARYSVILLE ALLOTMENT	23
NEW RICHLAND	27
NORTHWOOD	1
O'CONNORS ALLOTMENT	24
O'CONNORS ALLOTMENT	24-A
O'CONNORS ALLOTMENT NO. 2	23
SPORT POINT	26
BEAR WALLOW SUB. NO. 1 (PONEY ISLAND)	26-A
INDIAN LAKE SHORES ALLOTMENTS 1, 2 & 3	32-A, B, C, D, E, F & G.



**RICHLAND TOWNSHIP**  
**VIRGINIA MILITARY SURVEY 9952**

SCALE 10 CHAINS TO THE INCH

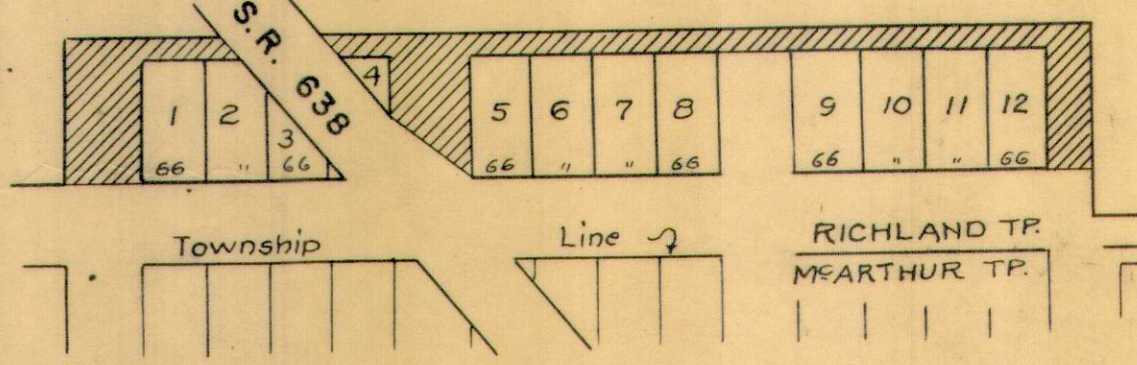


See Page 2

TOWNSHIP

RUSHCREEK

**NORTHWOOD LOTS**  
 Scale 1 inch = 200 feet



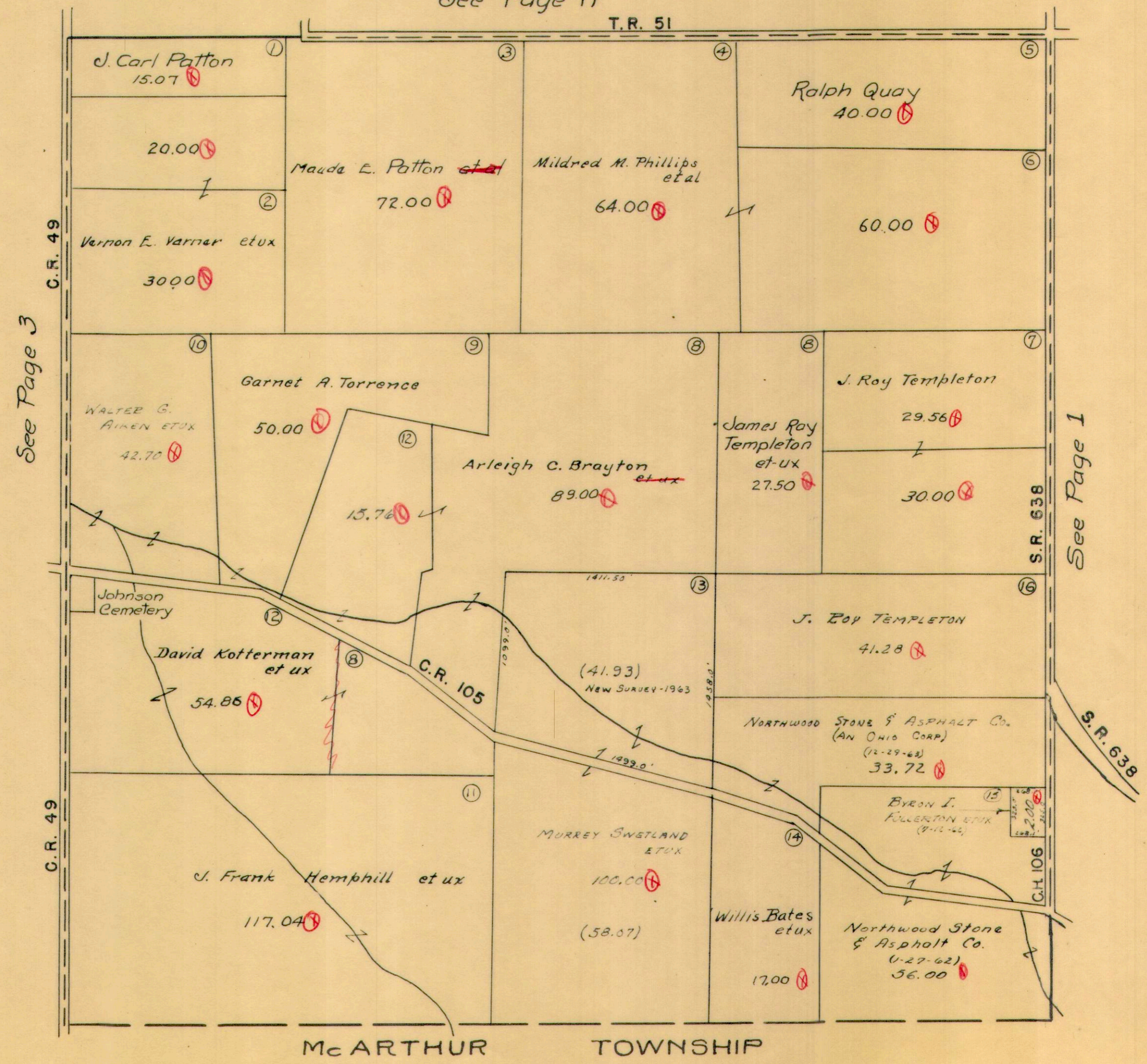
H.S.D.  
 Northwood Stone  
 + Asphalt Co. (5-19-65)



**RICHLAND TOWNSHIP**  
**VIRGINIA MILITARY SURVEY 9951**

SCALE 10 CHAINS TO THE INCH

See Page 11

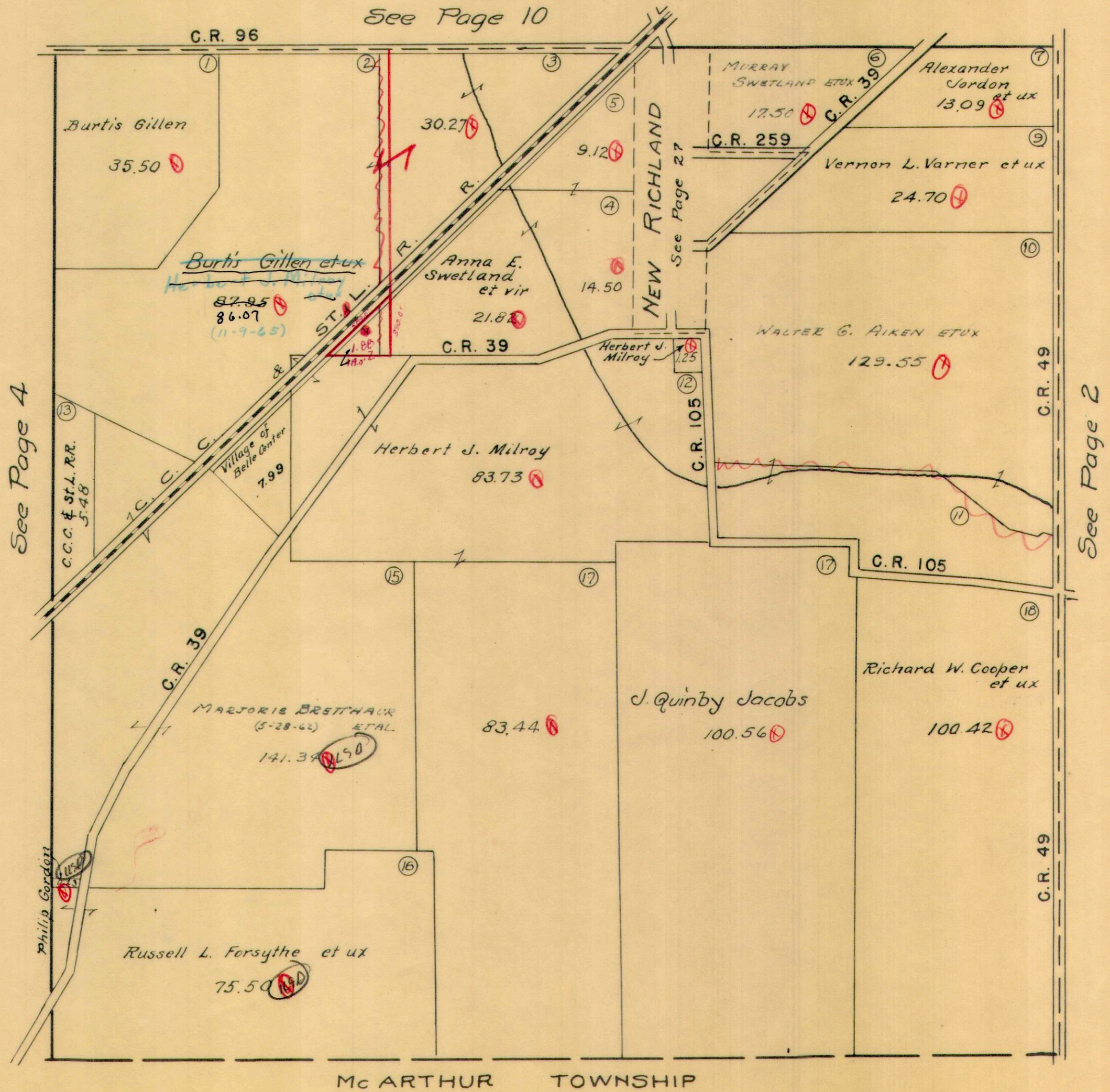


See Page 3

See Page 1

McARTHUR TOWNSHIP



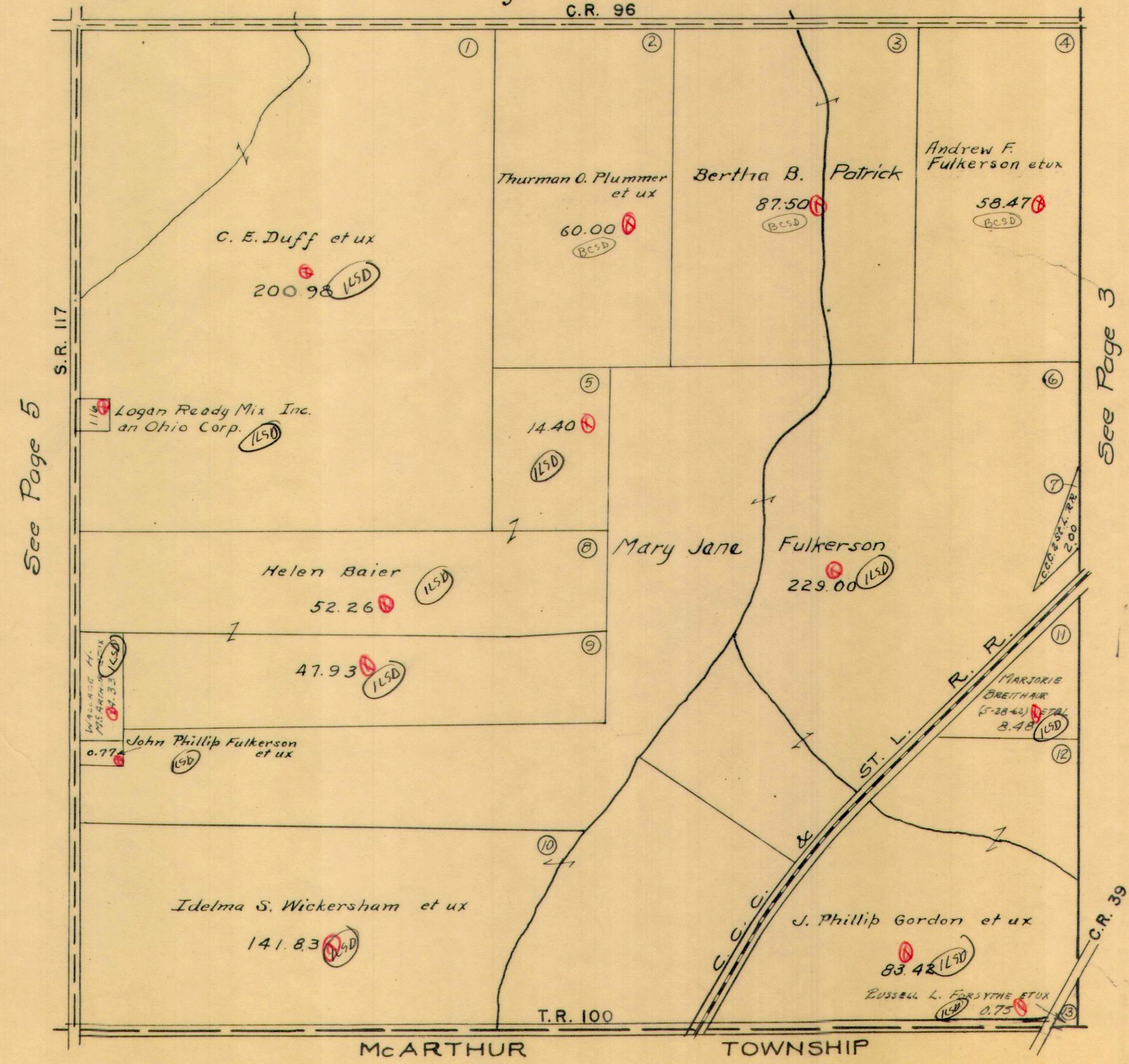




RICHLAND TOWNSHIP  
VIRGINIA MILITARY SURVEY 9949

SCALE 10 CHAINS TO THE INCH

See Page 9  
C.R. 96



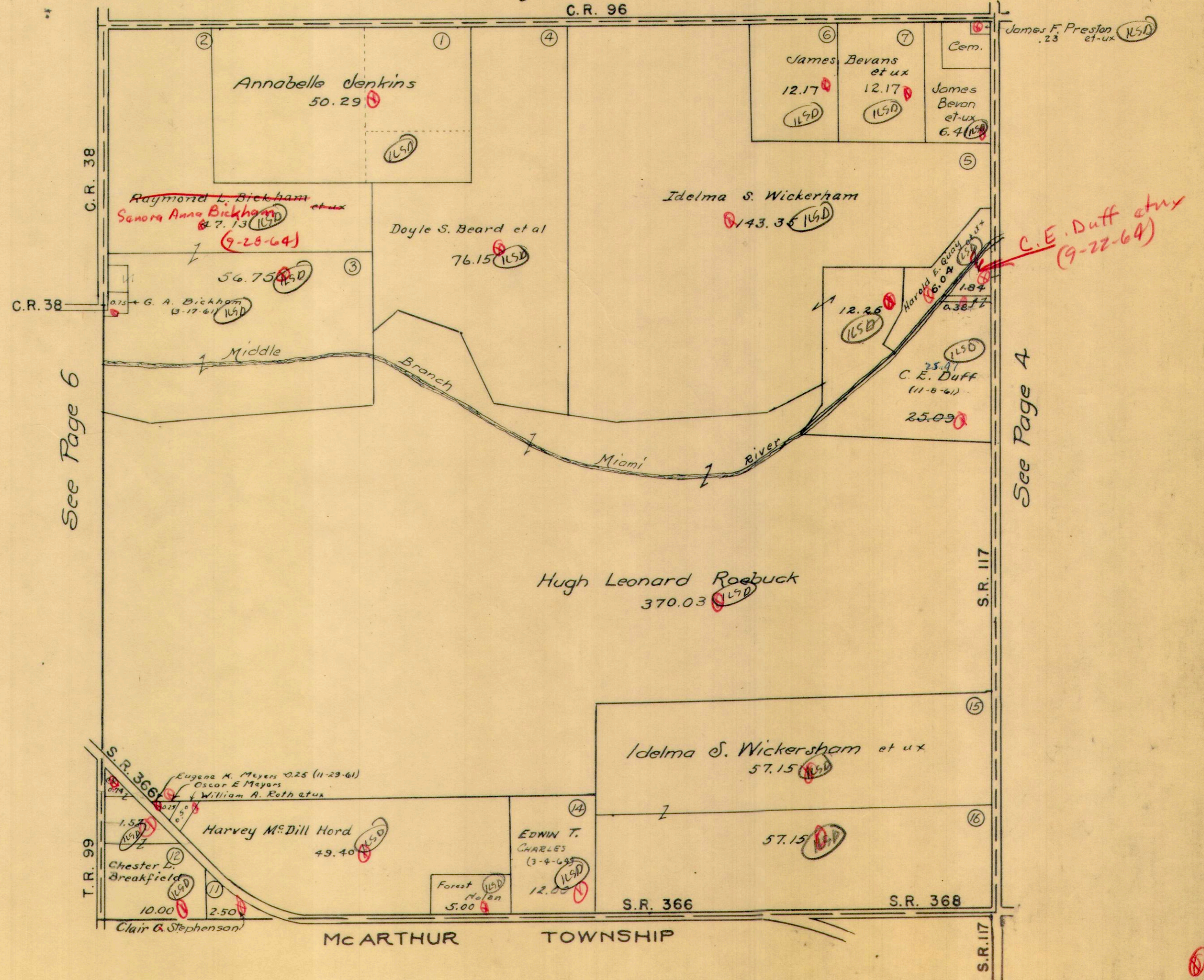
See Page 5

See Page 3



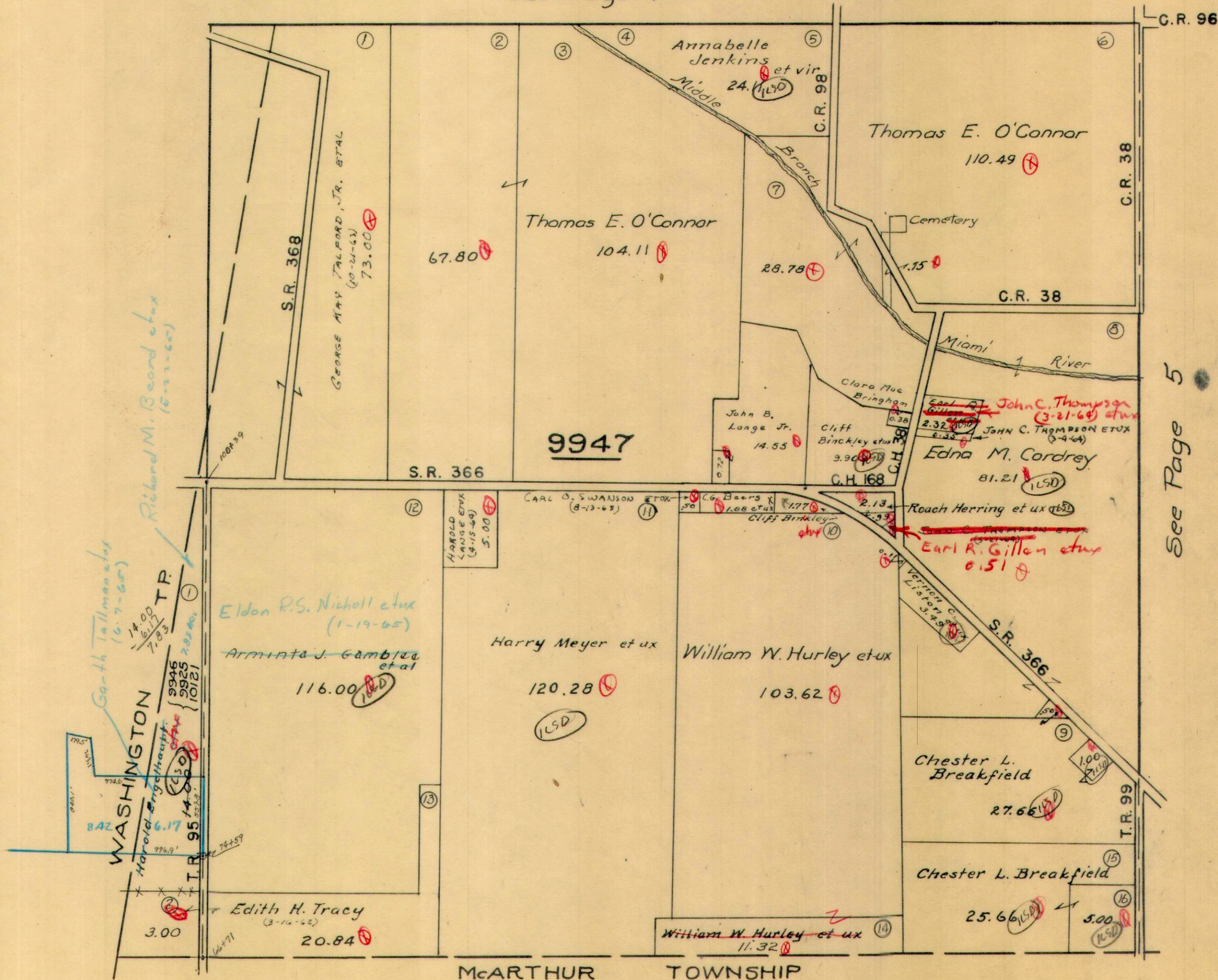
**RICHLAND TOWNSHIP**  
**VIRGINIA MILITARY SURVEY 9948**  
 SCALE 10 CHAINS TO THE INCH

See Page 8





See Page 7



See Page 5

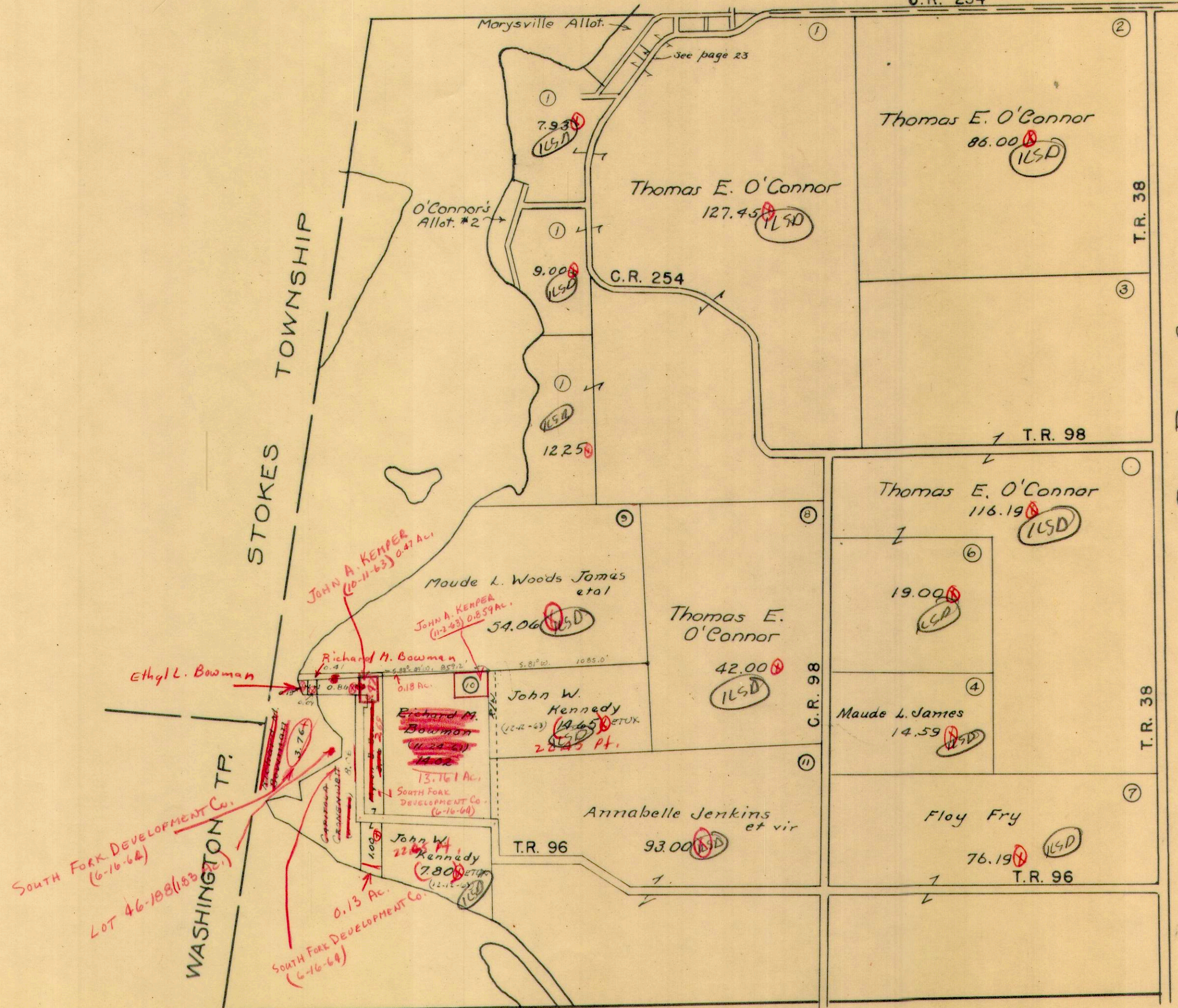


VIRGINIA MILITARY SURVEY 9968

SCALE 10 CHAINS TO THE INCH

See Page 21

C.R. 254



See Page 8

14.65  
 7.80  
 22.45

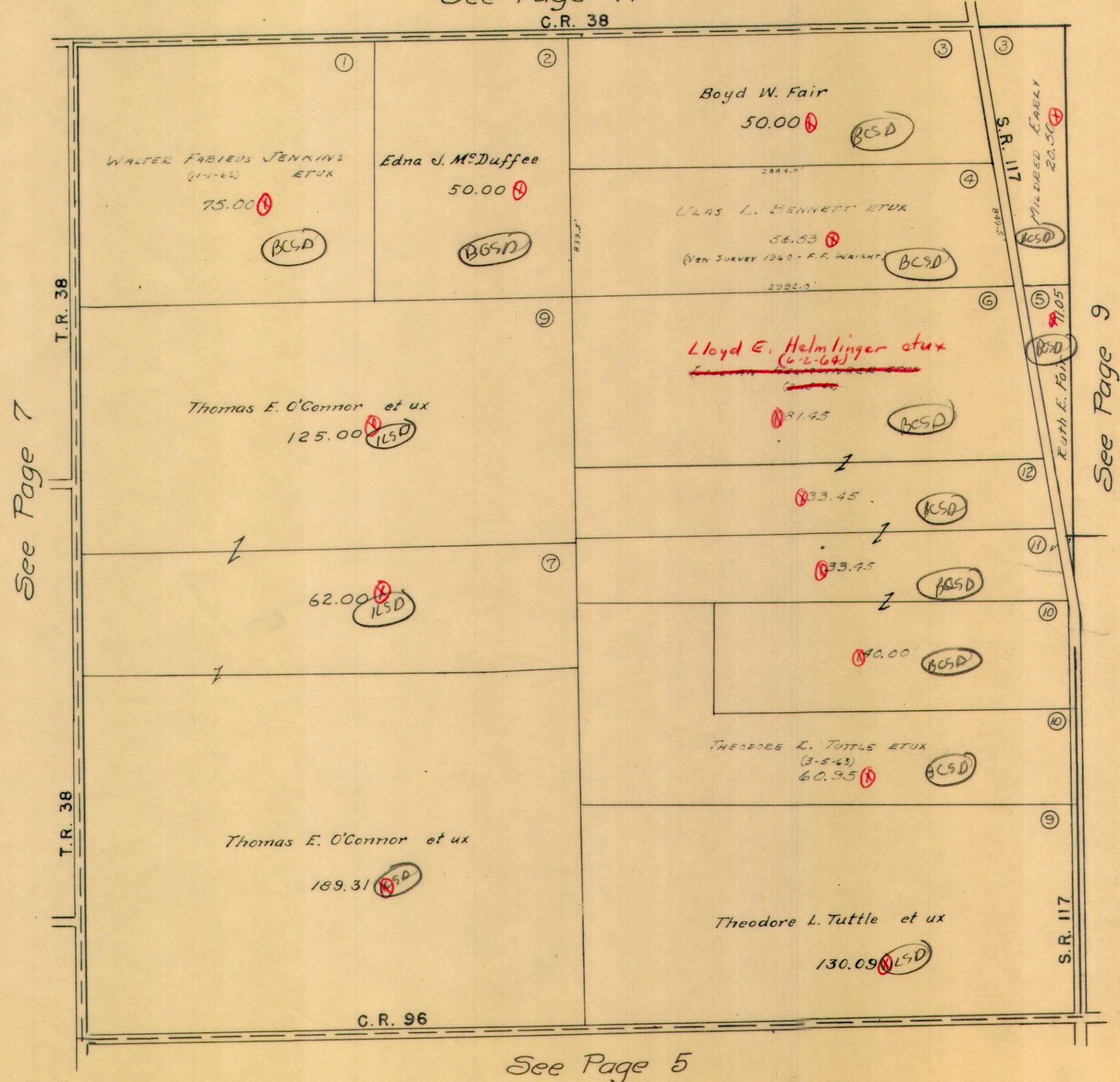
See Page 6



RICHLAND TOWNSHIP  
 VIRGINIA MILITARY SURVEY 9969

SCALE 10 CHAINS TO THE INCH

See Page 17



See Page 7

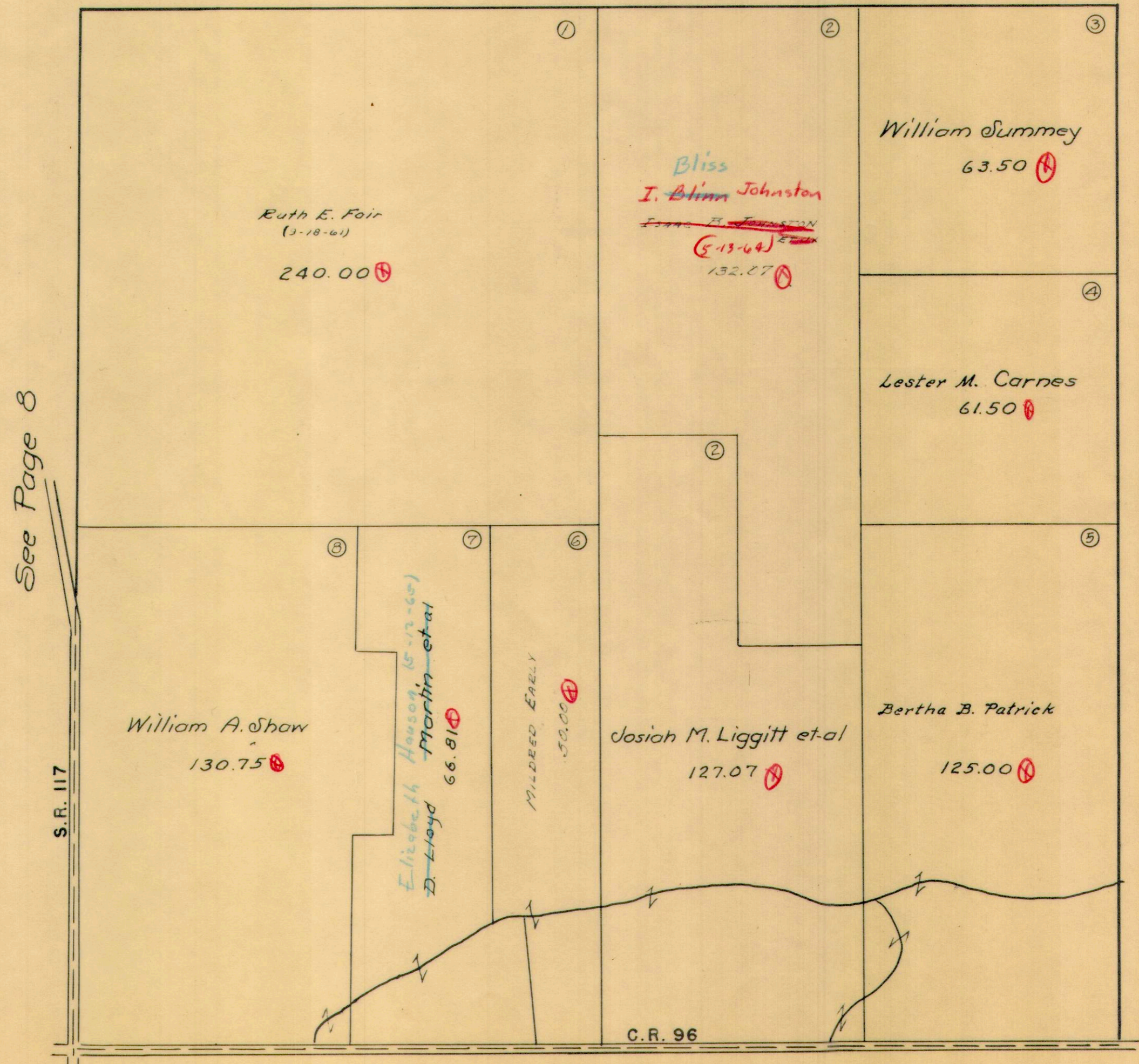
See Page 9

See Page 5



RICHLAND TOWNSHIP.  
 VIRGINIA MILITARY SURVEY 9970  
 SCALE 10 CHAINS TO THE INCH

See Page 16



See Page 8

See Page 10

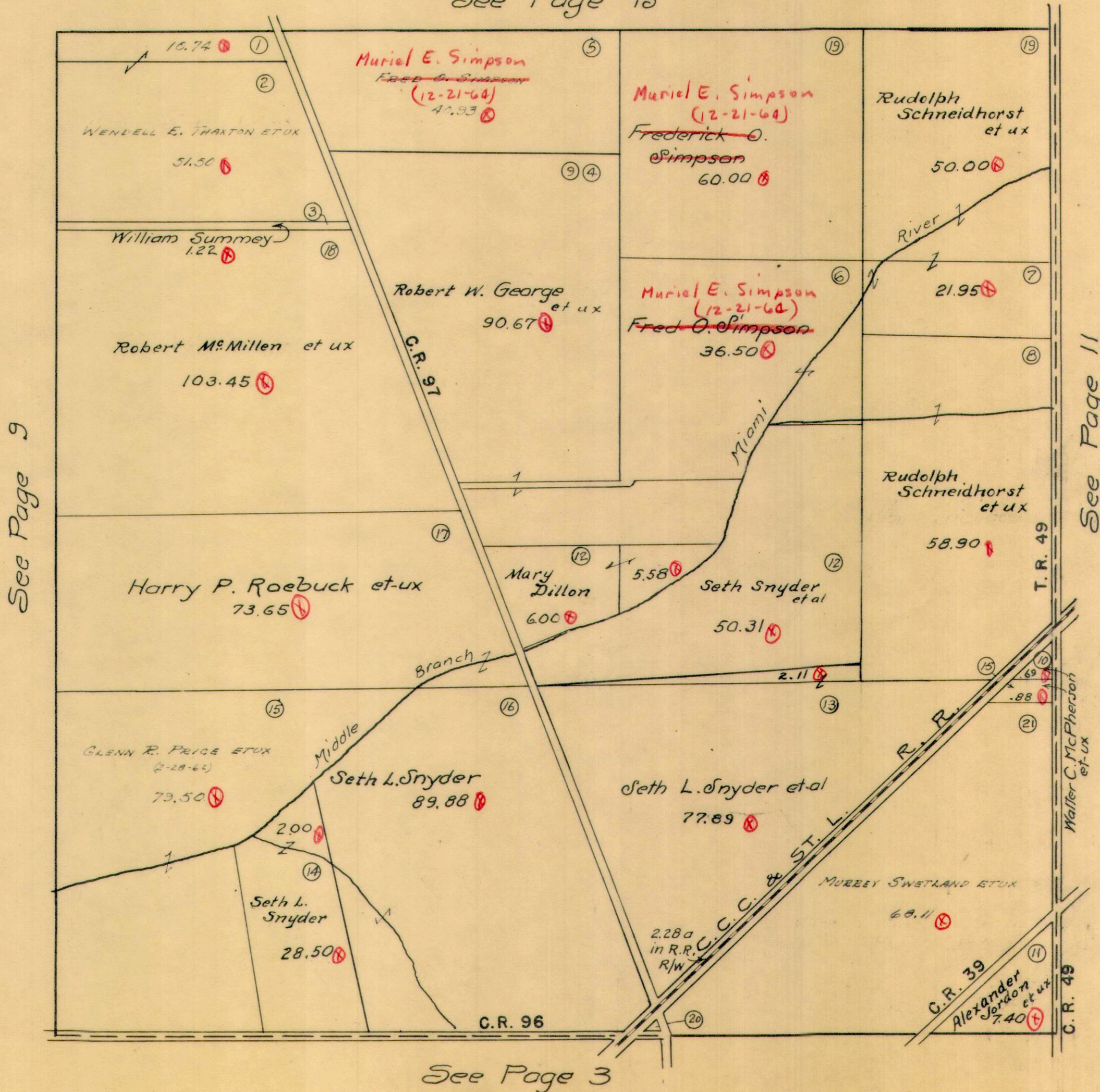
See Page 4.



VIRGINIA MILITARY SURVEY 9971

SCALE 10 CHAINS TO THE INCH

See Page 15



See Page 9

See Page 11

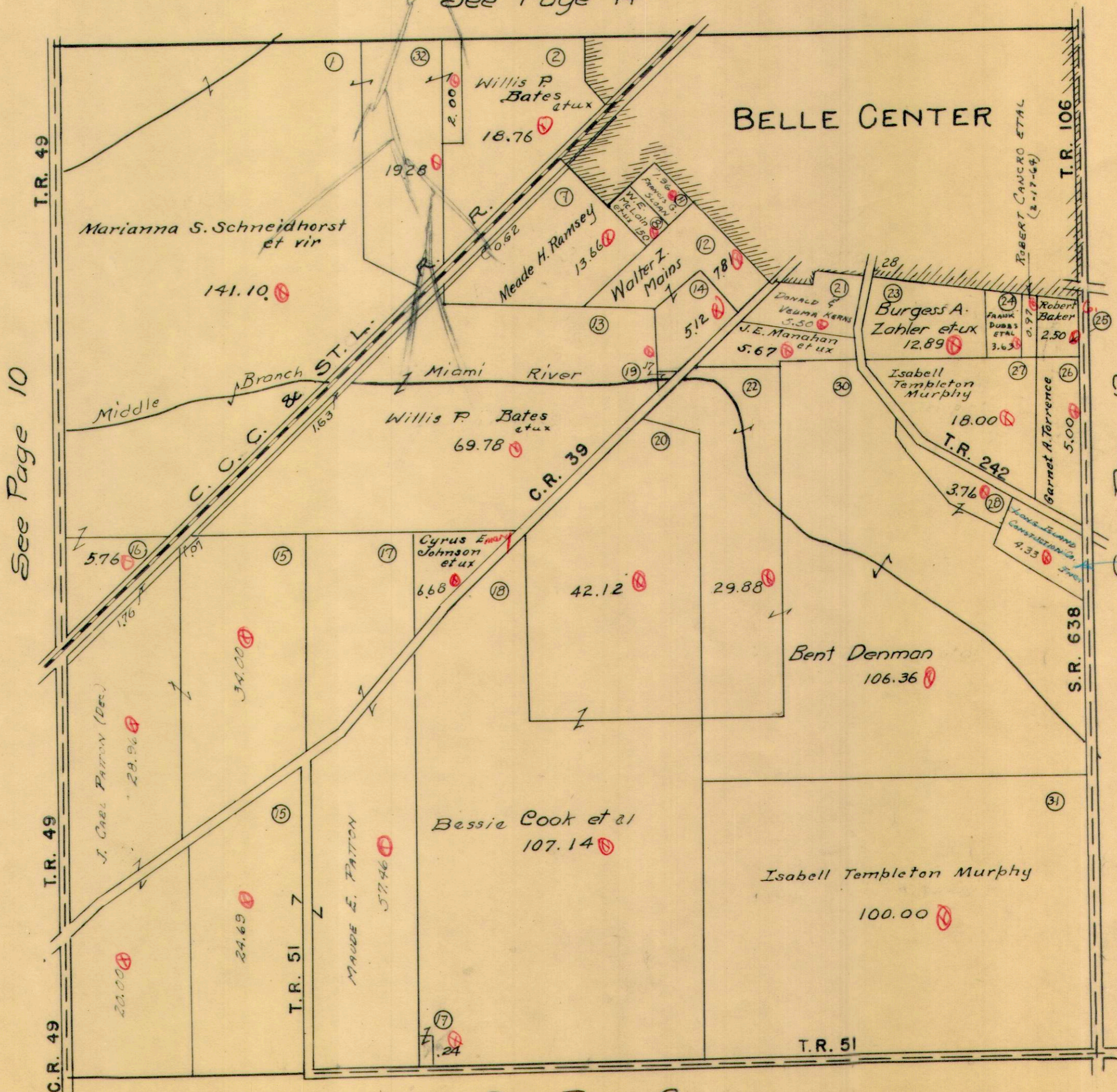
See Page 3



VIRGINIA MILITARY SURVEY 9972

SCALE 10 CHAINS TO THE INCH

See Page 14



See Page 10

See Page 12

Eugene A. Stratton (10-9-65) et ux

See Page 2

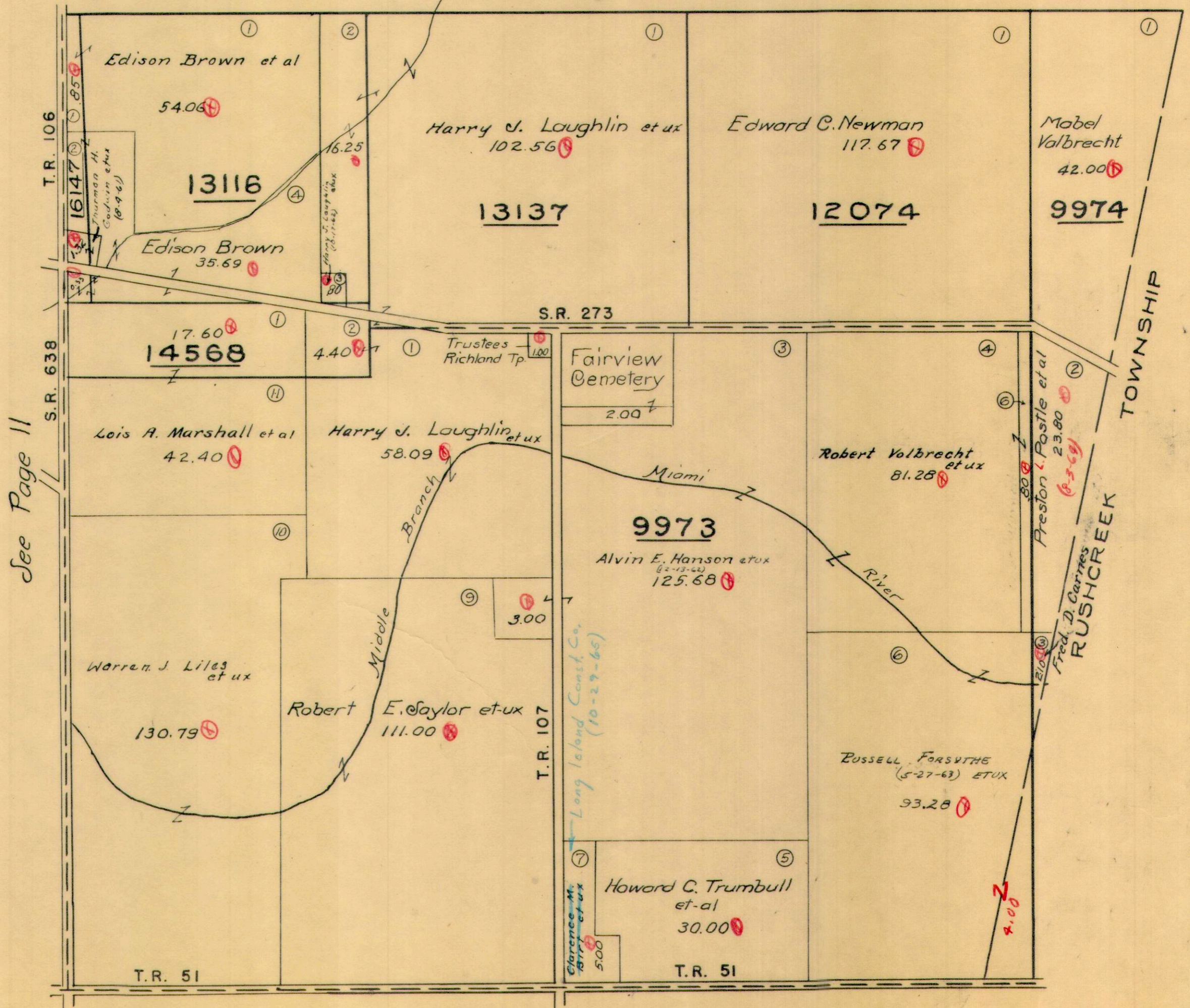


RICHLAND TOWNSHIP  
VIRGINIA MILITARY SURVEYS

SCALE 10 CHAINS TO THE INCH

9973  
14568  
16147  
13116  
13137  
12074  
9974

See Page 13



See Page 11

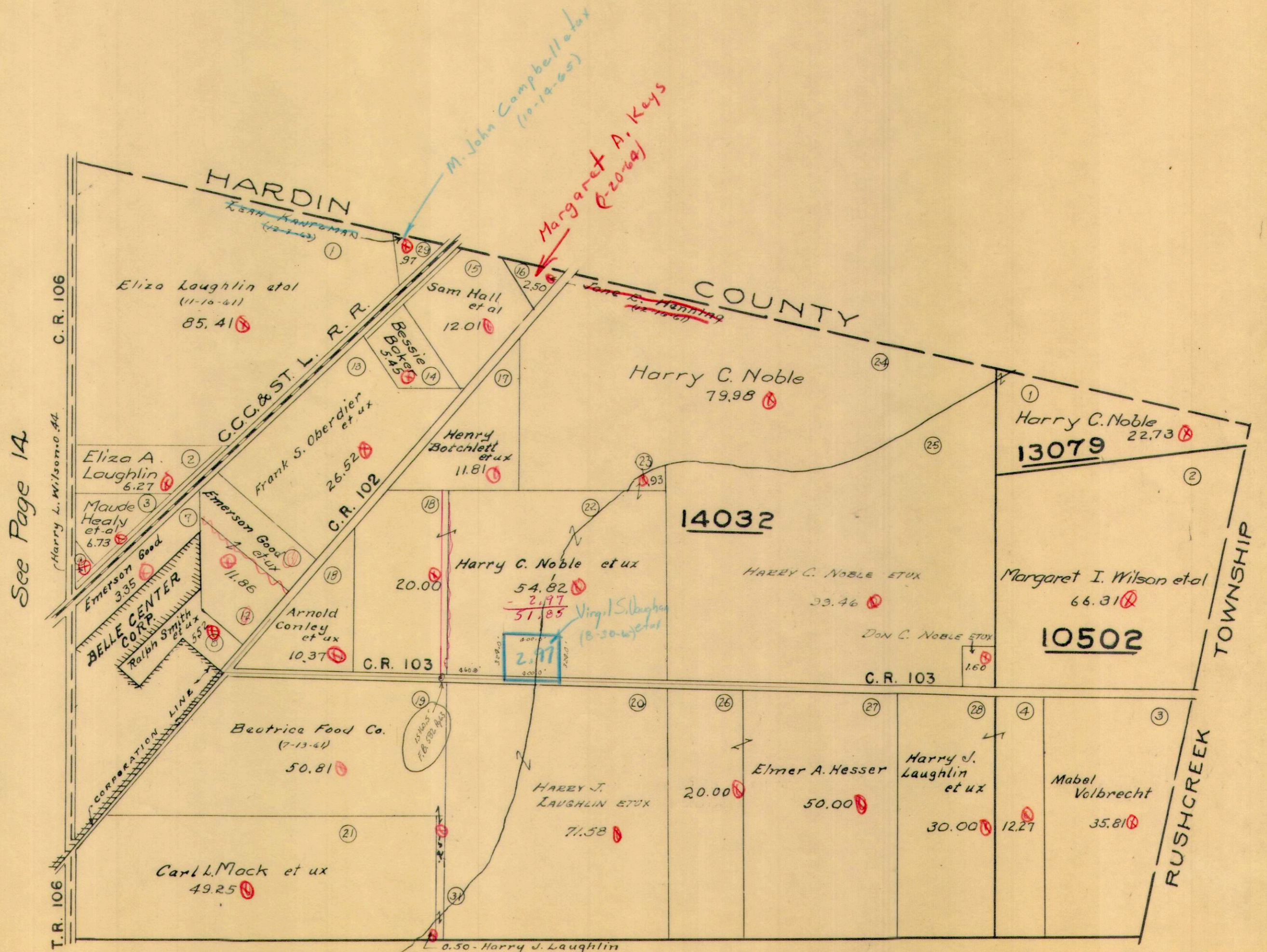
See Page 1



RICHLAND TOWNSHIP  
VIRGINIA MILITARY SURVEYS

14032  
10502  
13079

SCALE 10 CHAINS TO THE INCH



See Page 14

See Page 12

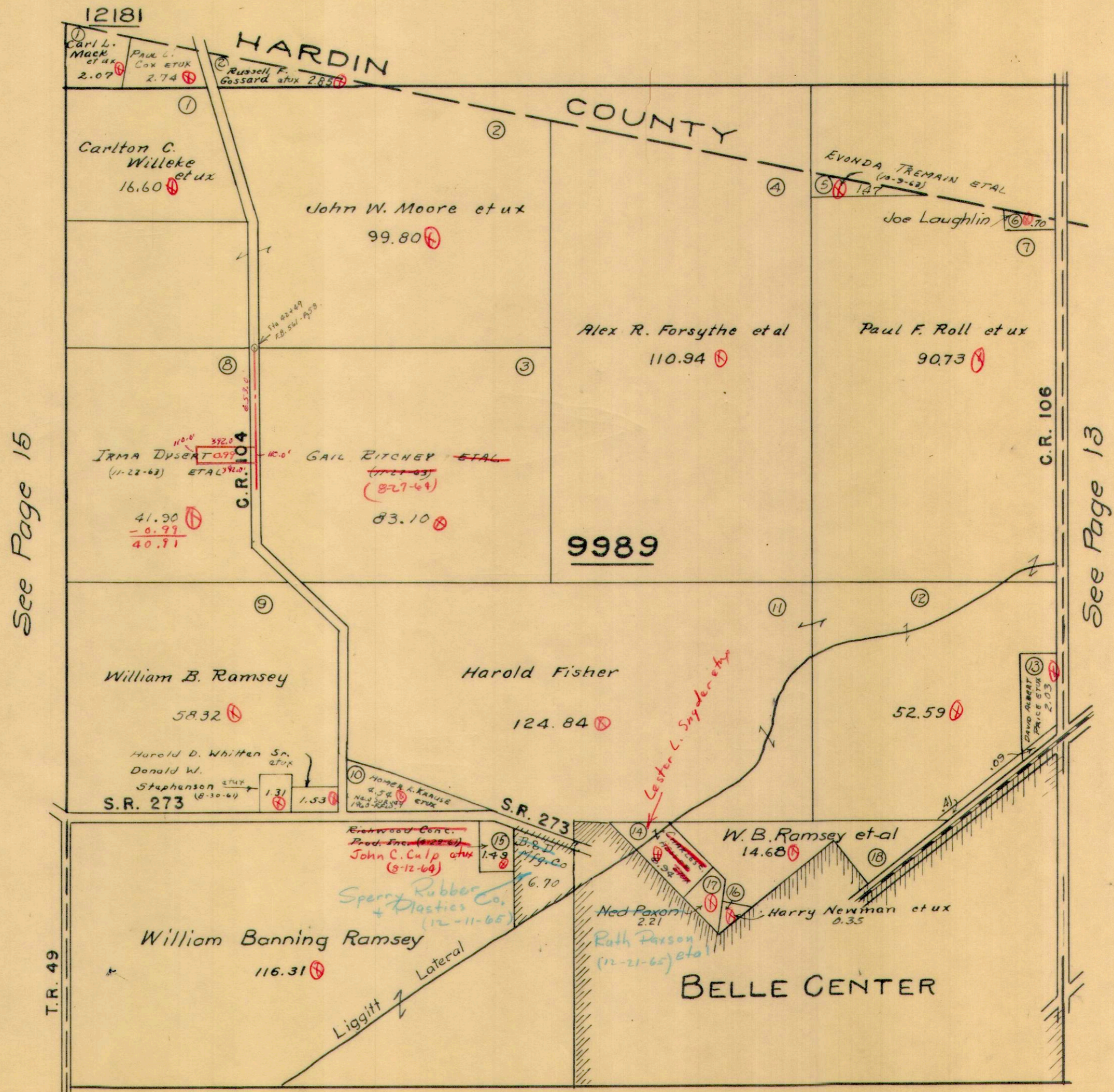


RICHLAND TOWNSHIP  
VIRGINIA MILITARY SURVEYS

9989  
12181

1958

SCALE 10 CHAINS TO THE INCH



See Page 15

See Page 13

See Page 11

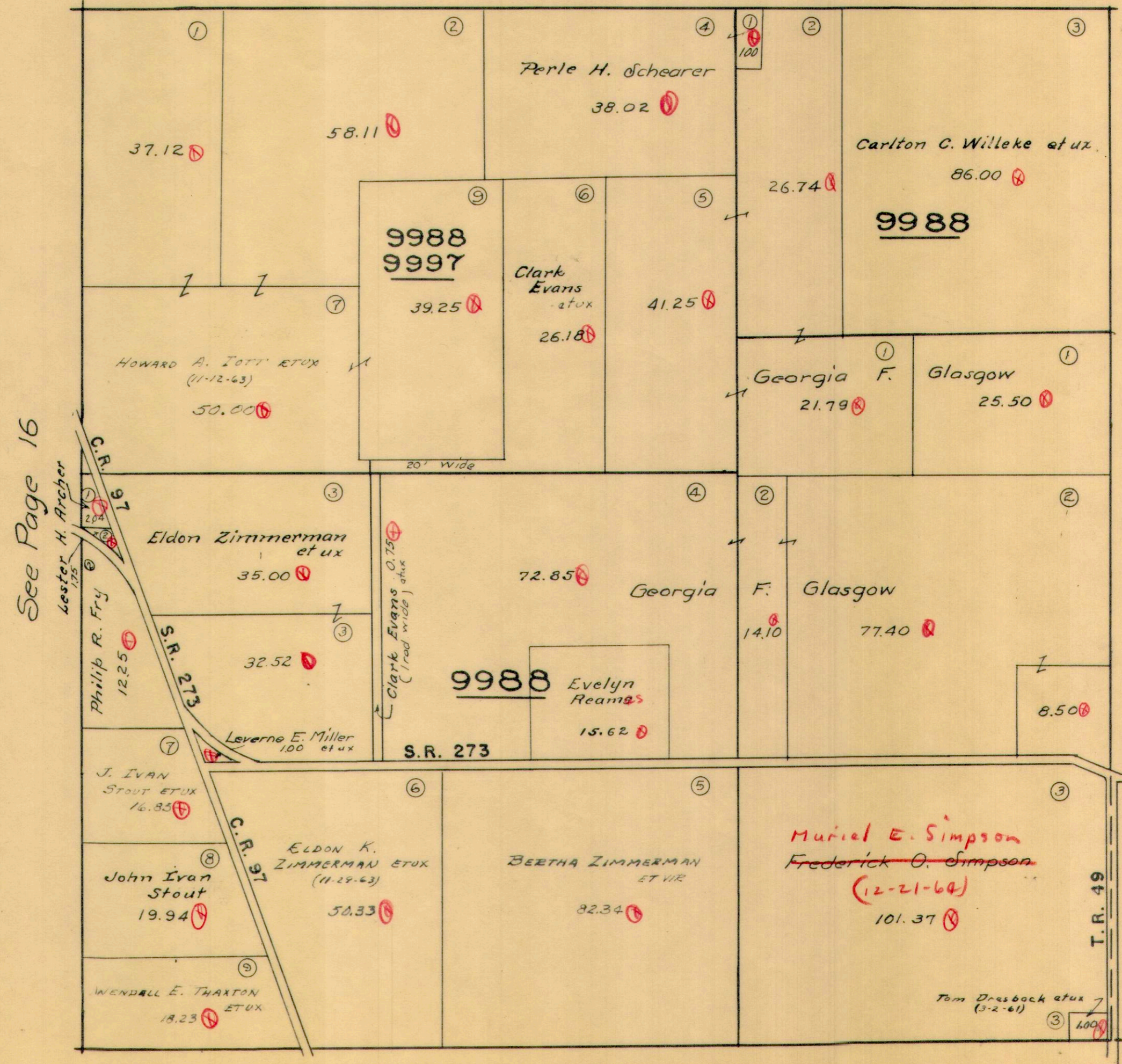


RICHLAND TOWNSHIP  
VIRGINIA MILITARY SURVEYS

9988  
9997  
9988  
9988

SCALE 10 CHAINS TO THE INCH

See Page 18



See Page 16

See Page 14

See Page 10



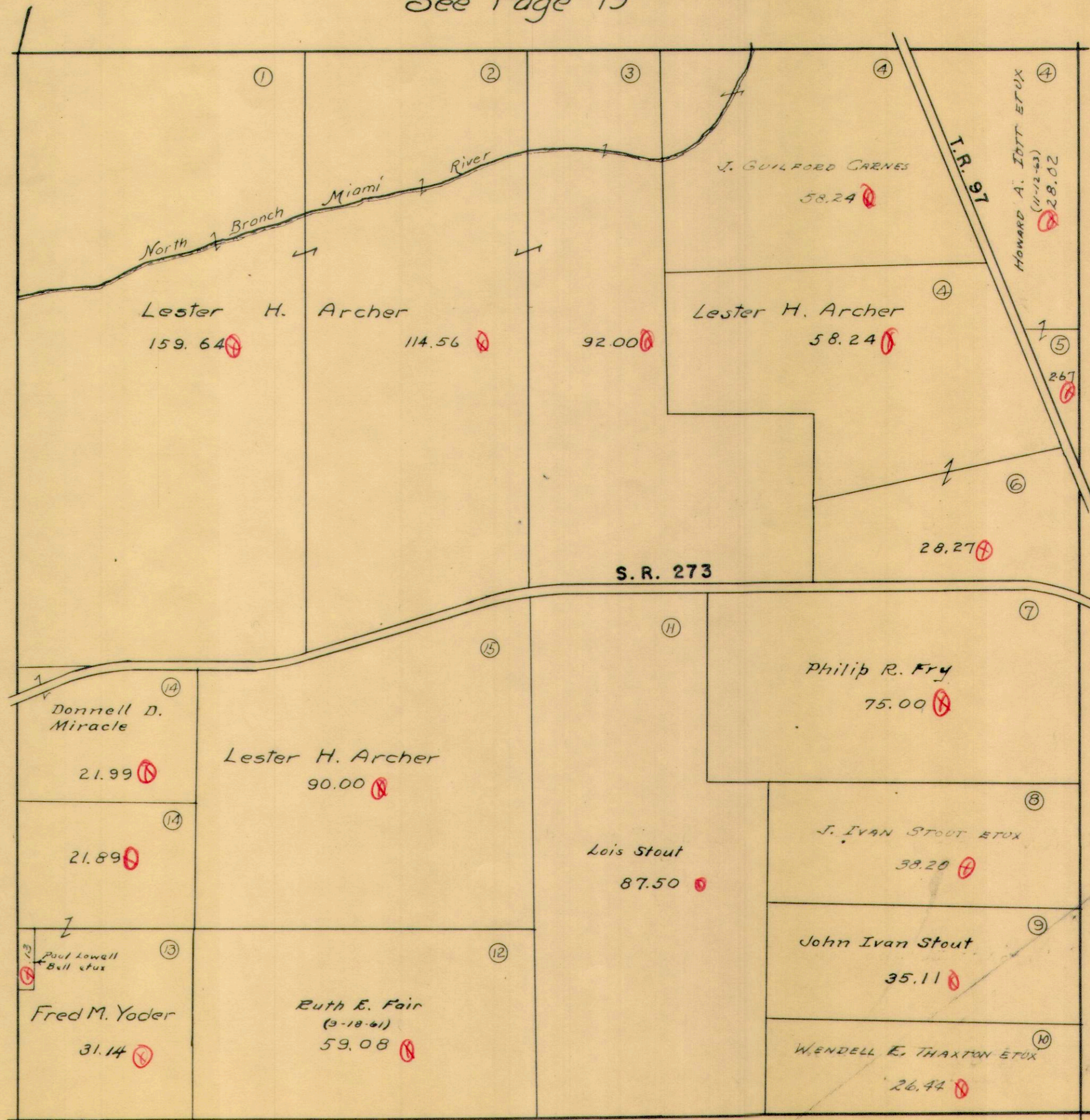
VIRGINIA MILITARY SURVEY 9987

SCALE 10 CHAIN TO THE INCH

See Page 19

See Page 17

See Page 15



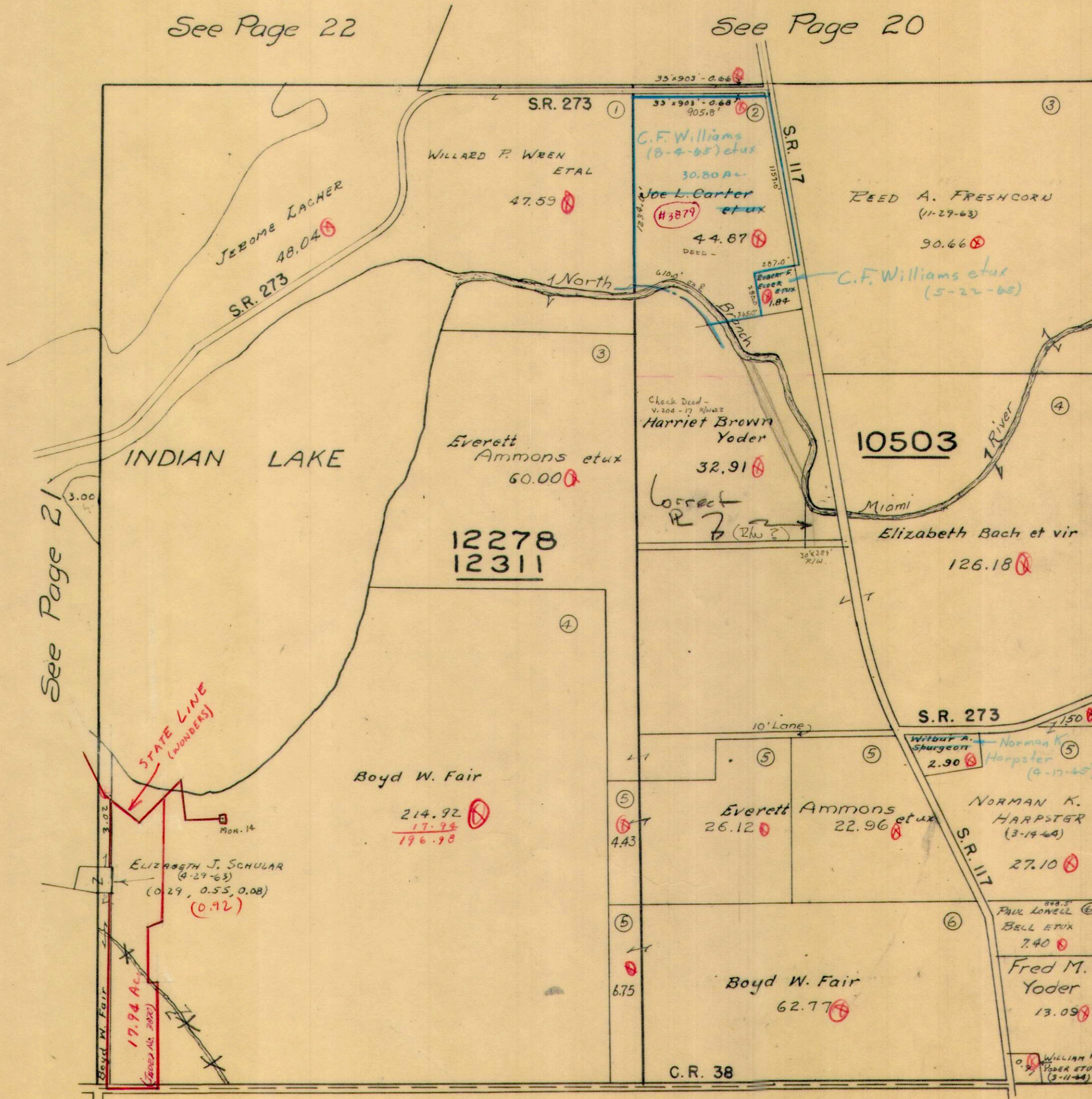
See Page 9



SCALE 10 CHAINS TO THE INCH

See Page 22

See Page 20



44.87  
30.80  
14.07

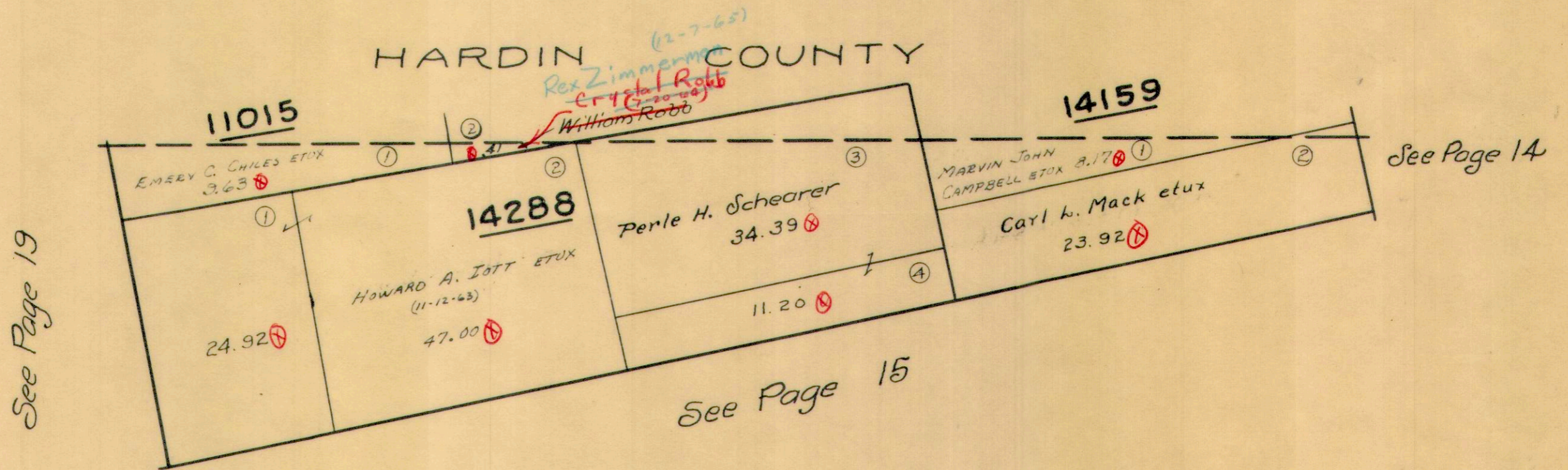
See Page 21

See Page 16

See Page 8

29  
53  
108  
92







SCALE 10 CHAINS TO THE INCH

12279

HARDIN COUNTY

DAVID C.  
HELLER ET AL.  
(6-14-62)  
260

150

T.R. 237

12178

Russell R. Lament et ux

258.26

Meade H. Ramsey  
et ux

62.71

T.R. 97

See Page 20

See Page 16

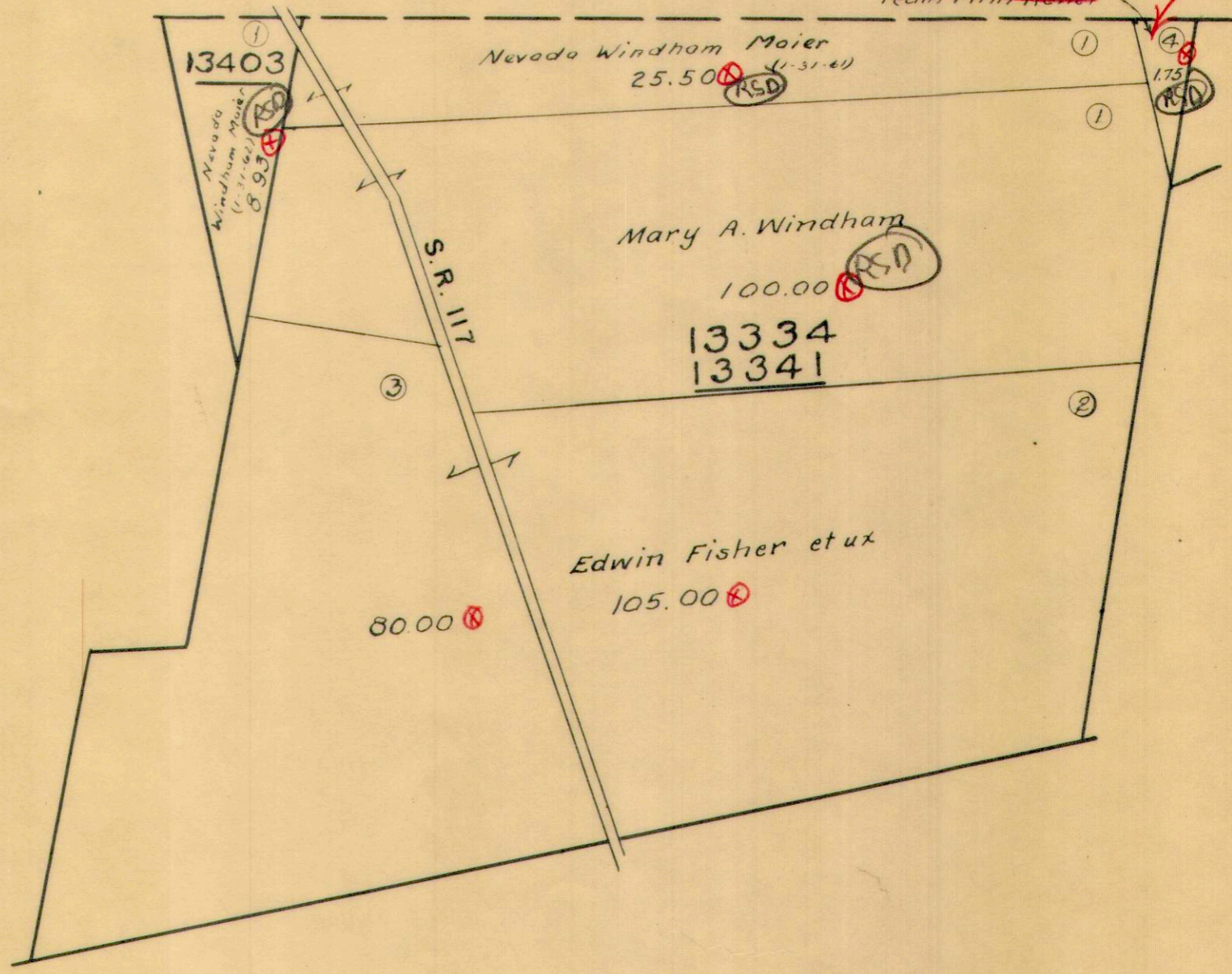
See Page 18



13403  
13334  
13341

SCALE 10 CHAINS TO THE INCH

HARDIN COUNTY



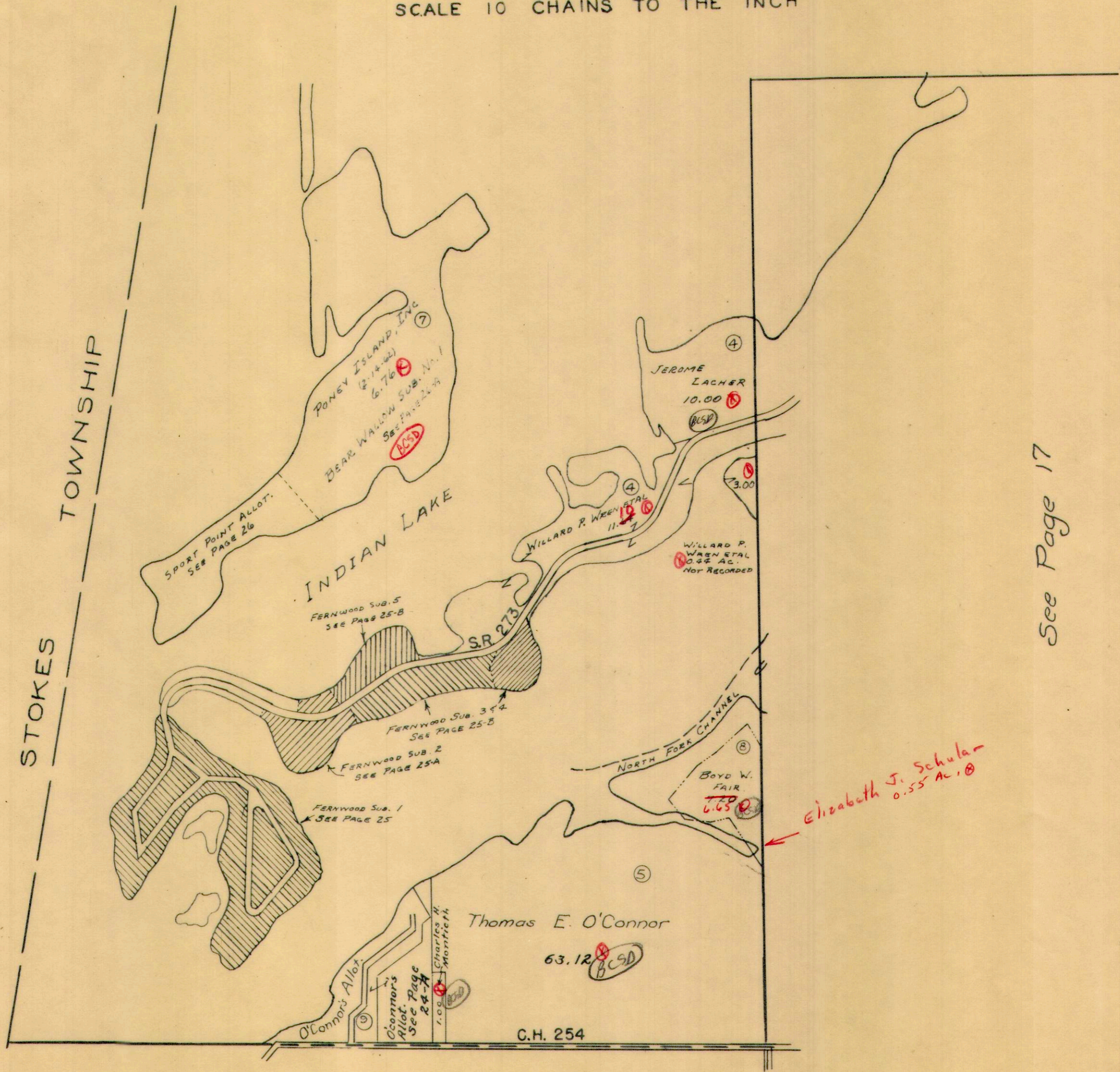
See Page 22

See Page 19

See Page 17



SCALE 10 CHAINS TO THE INCH



STOKES TOWNSHIP

See Page 17

See Page 7

7.20  
55  
6.65

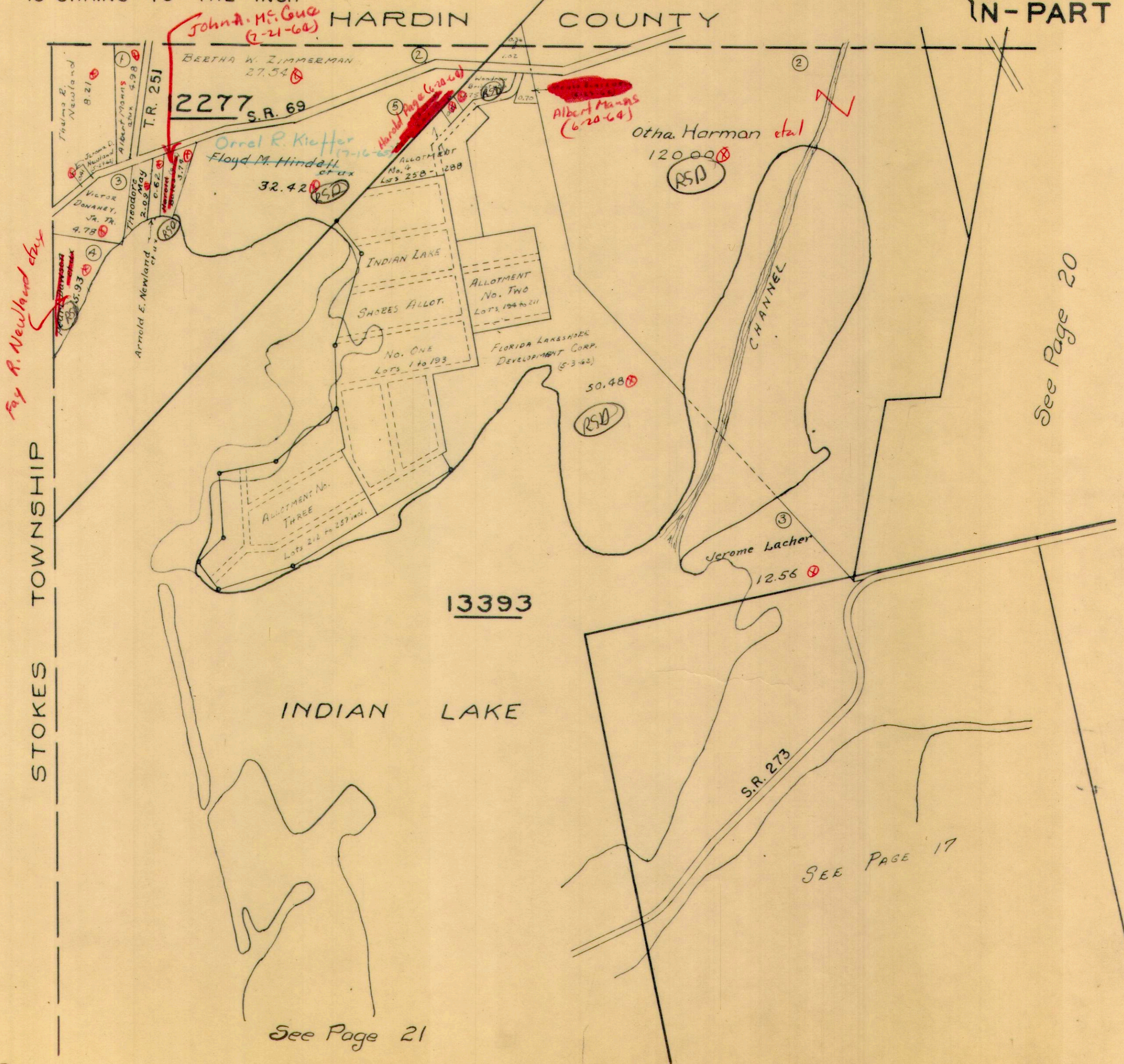


SCALE  
10 CHAINS TO THE INCH

VIRGINIA  
HARDIN COUNTY

MILITARY SURVEYS

12277  
13393  
(N-PART)



See Page 20

SEE PAGE 17

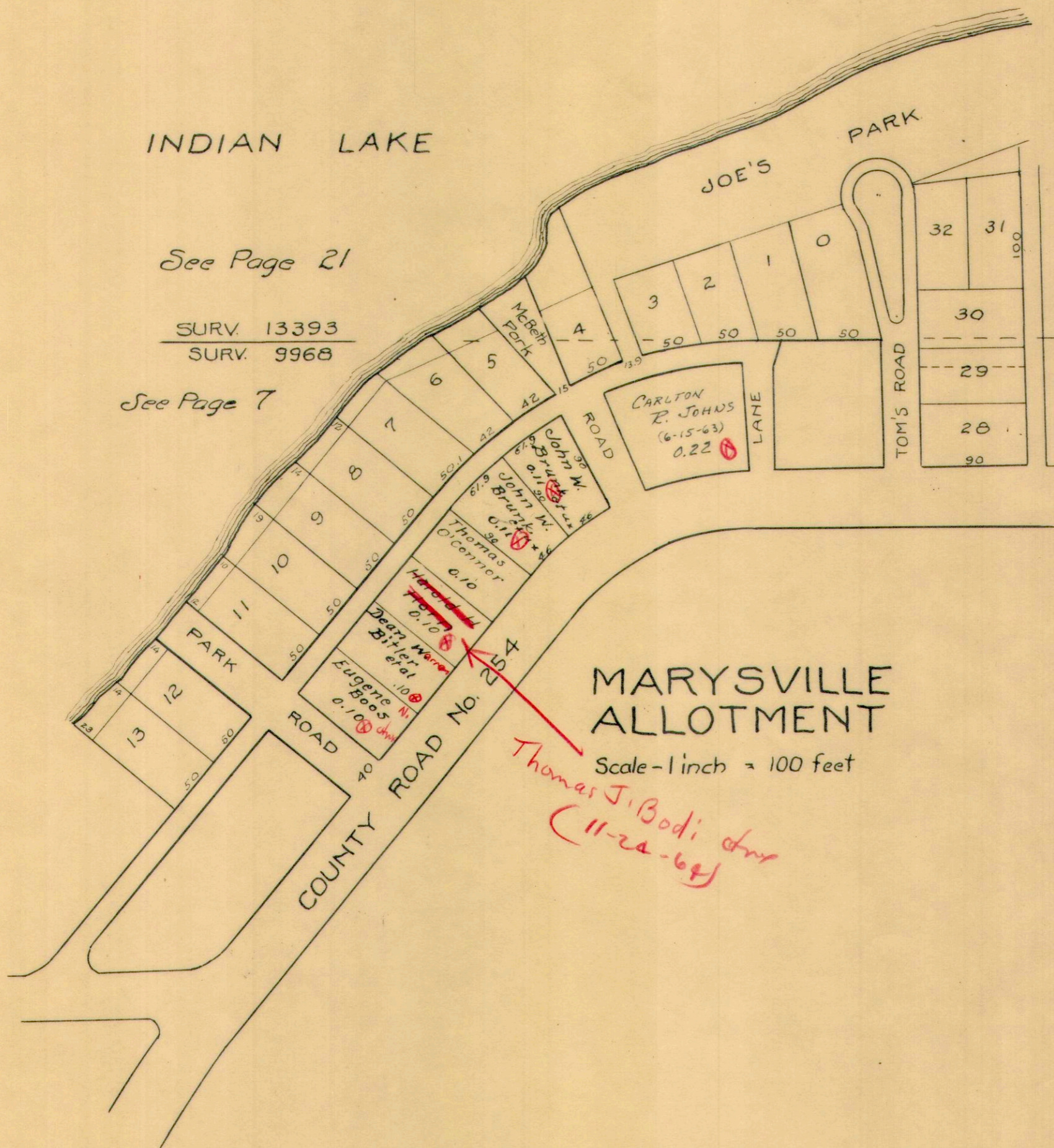
See Page 21



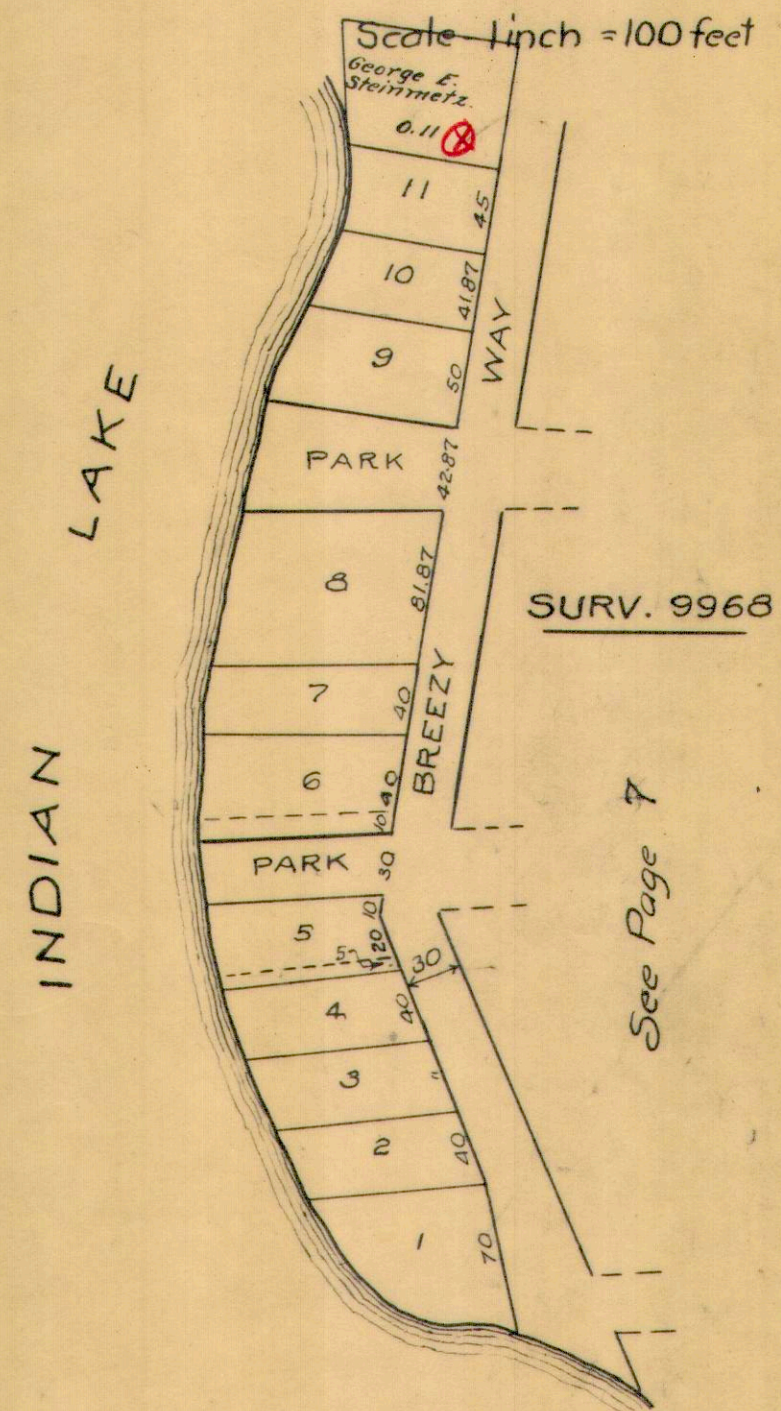
MARYSVILLE  
O'CONNOR'S

ALLOTMENT  
ALLOT. No. 2

SCALE 100 FEET TO THE INCH



O'CONNOR'S  
ALLOTMENT  
No. 2





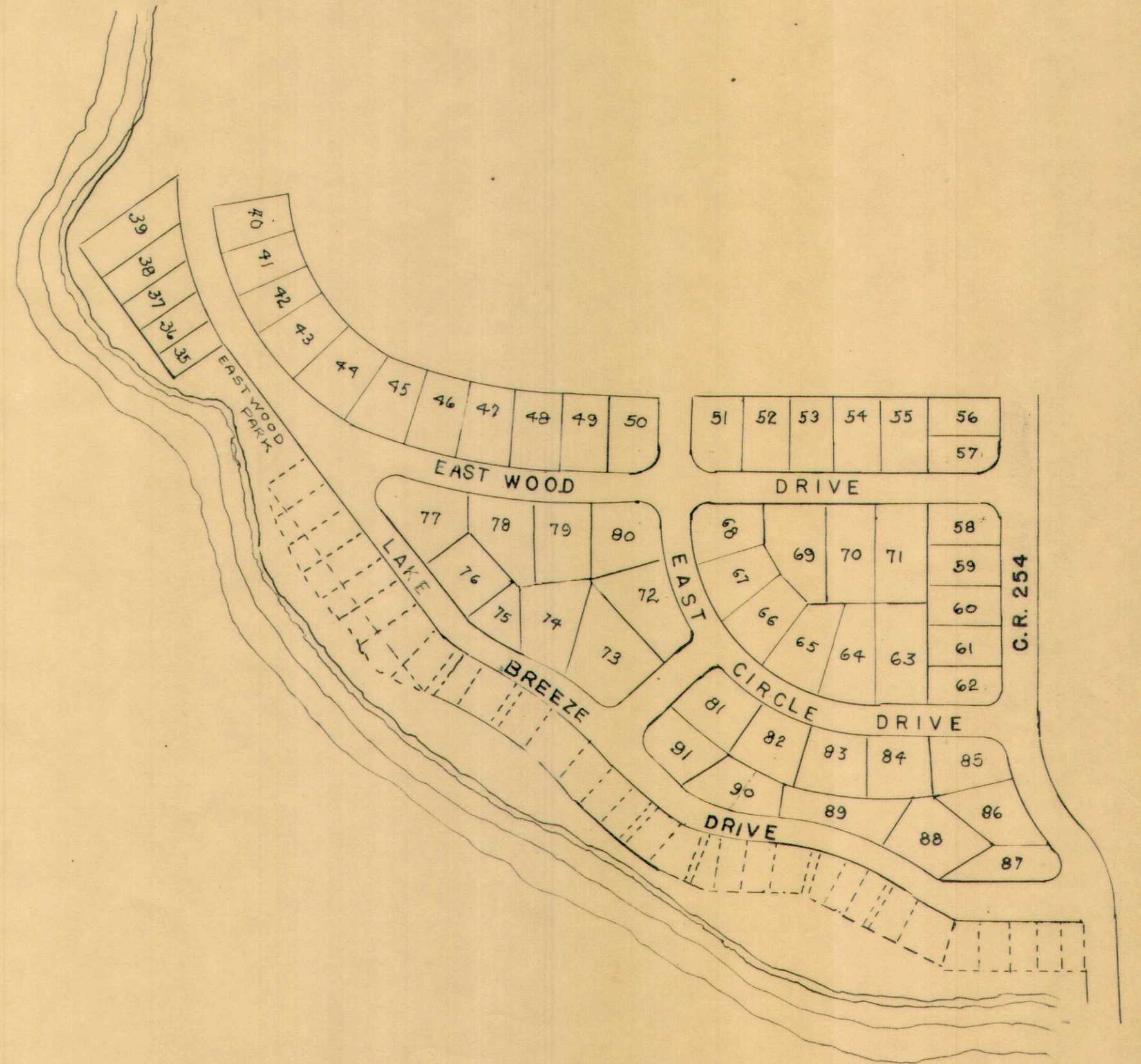




O'CONNOR

ALLOTMENT

SCALE 200 FEET TO THE INCH

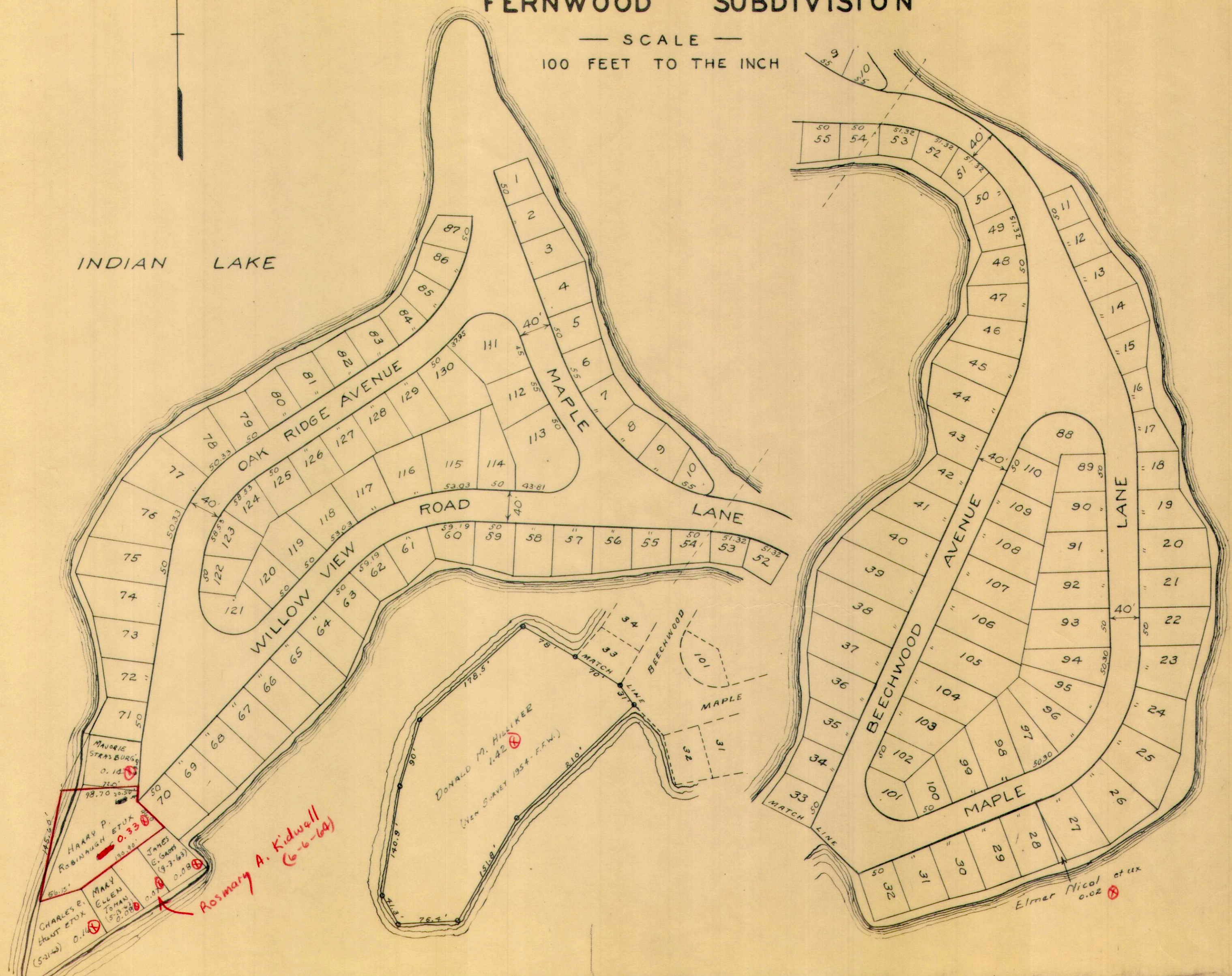




RICHLAND TOWNSHIP  
FERNWOOD SUBDIVISION

— SCALE —  
100 FEET TO THE INCH

INDIAN LAKE



MAURIE STRASBURG 0.14  
HARRY P. ROBINNAUGH ETUX 0.33  
MARY ELLEN TOHAN 0.08  
CHARLES E. HUNT ETUX (5-21-63) 0.14  
JAMES G. GRAY (9-3-63) 0.08

Rosmary A. Kidwell (6-6-64)

Elmer Nicol et ux 0.02



VIRGINIA MILITARY SURVEY 13393

FERNWOOD SUBDIVISION NO. 2

SCALE: 1 INCH = 100 FEET



INDIAN

LAKE

See page

25-B

Mary P Spahr

STATE

ROUTE

INDIAN

SHADY

LANE

See page 25

FERNWOOD NO. 1

LOTS 131 TO 161 FERNWOOD NO. 2

LAKE











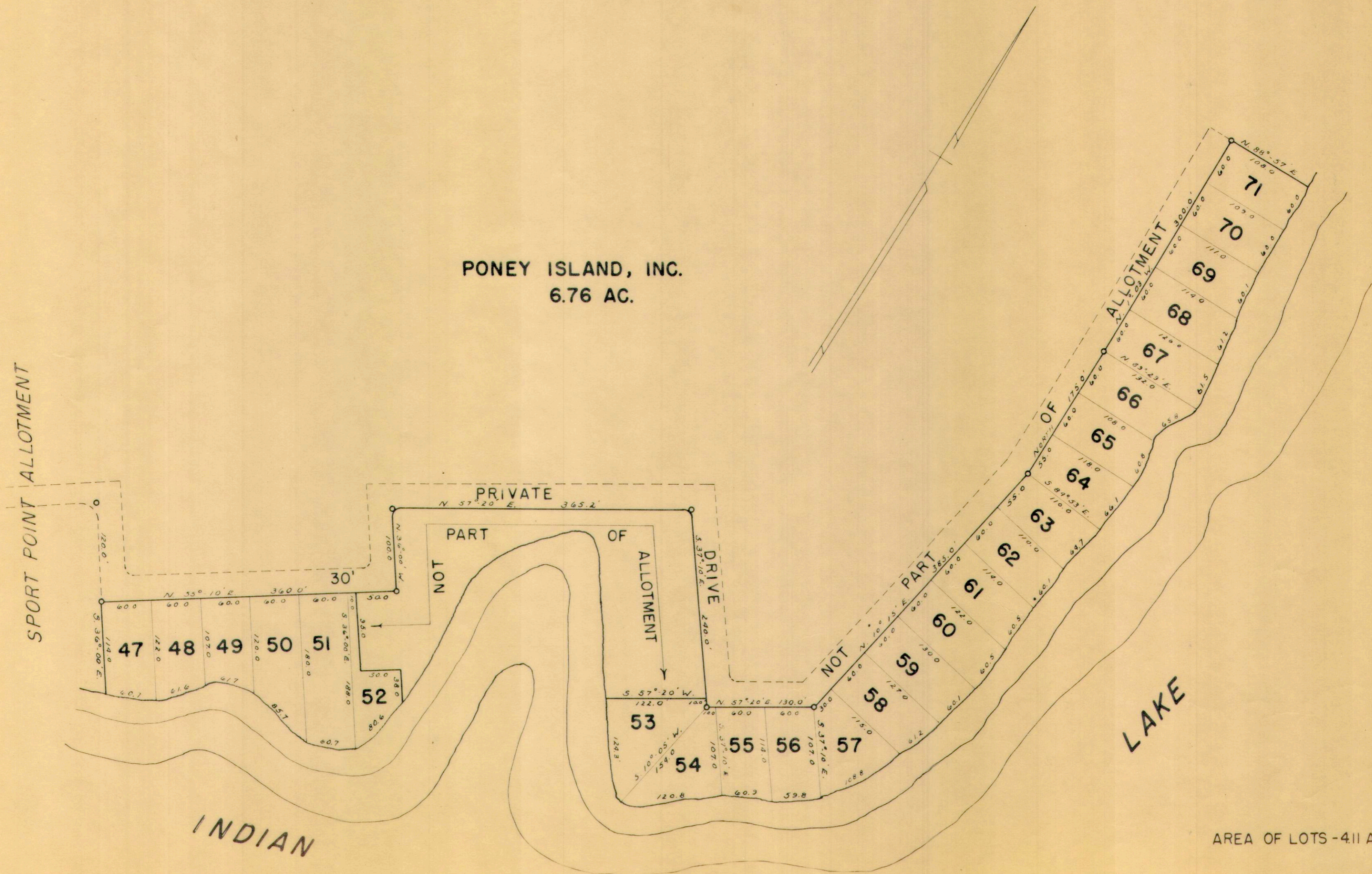
RICHLAND TOWNSHIP  
BEAR WALLOW SUBDIVISION NO. 1

PONEY ISLAND

V. M. S. 13393

SCALE: 1" = 100'

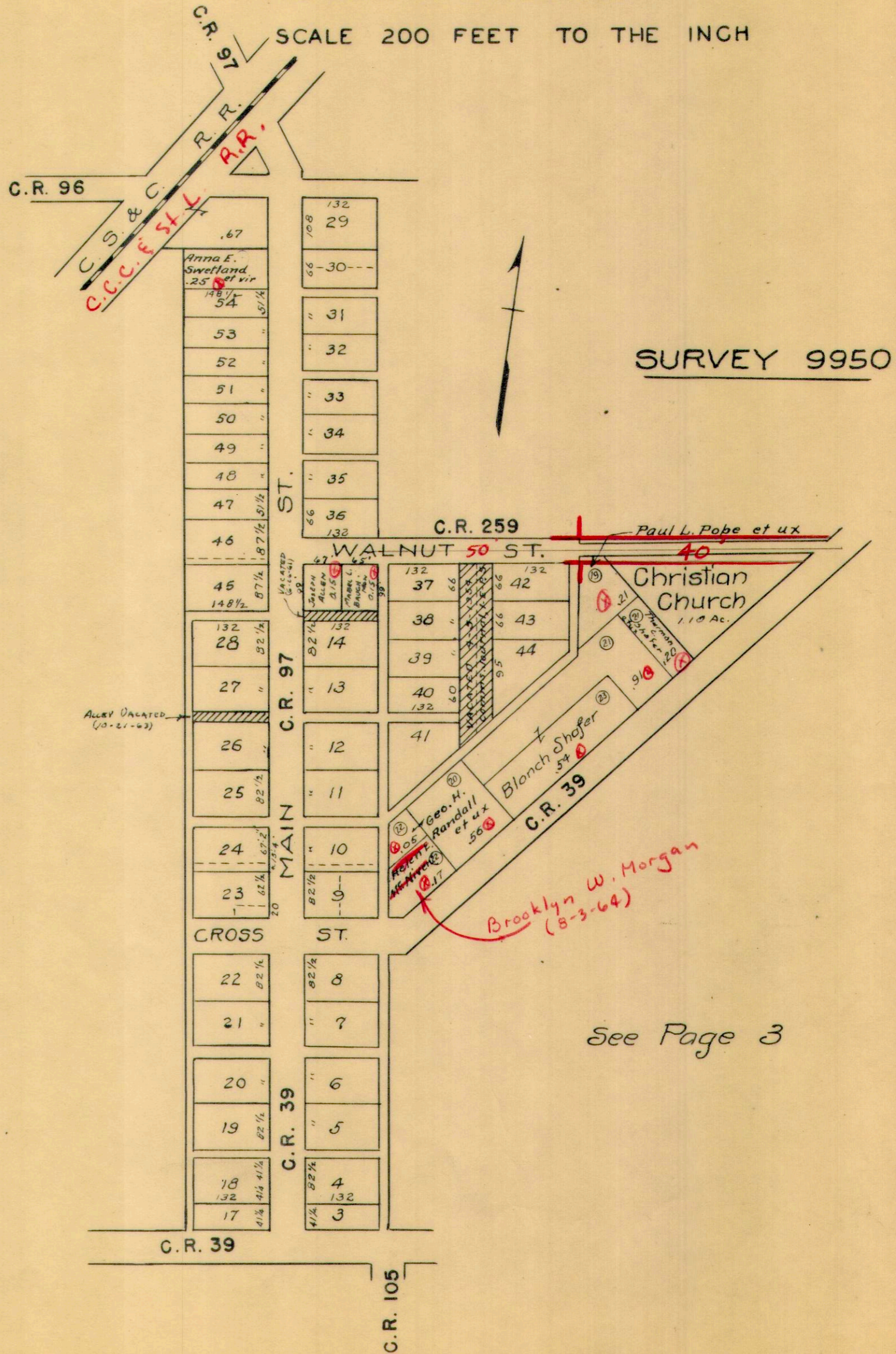
PONEY ISLAND, INC.  
6.76 AC.





NEW RICHLAND

SCALE 200 FEET TO THE INCH



SURVEY 9950

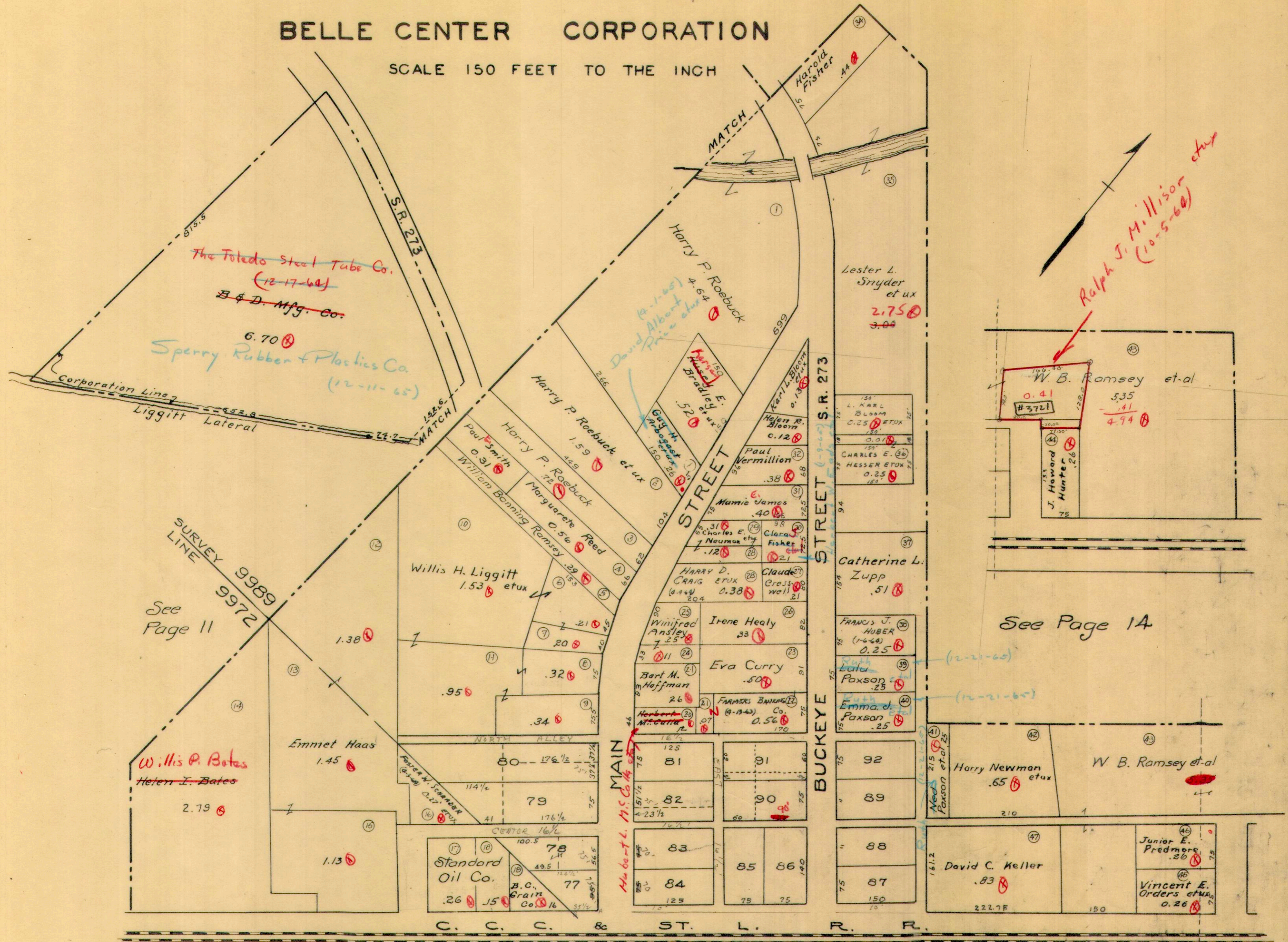
Brooklyn W. Morgan (8-3-64)

See Page 3



BELLE CENTER CORPORATION

SCALE 150 FEET TO THE INCH


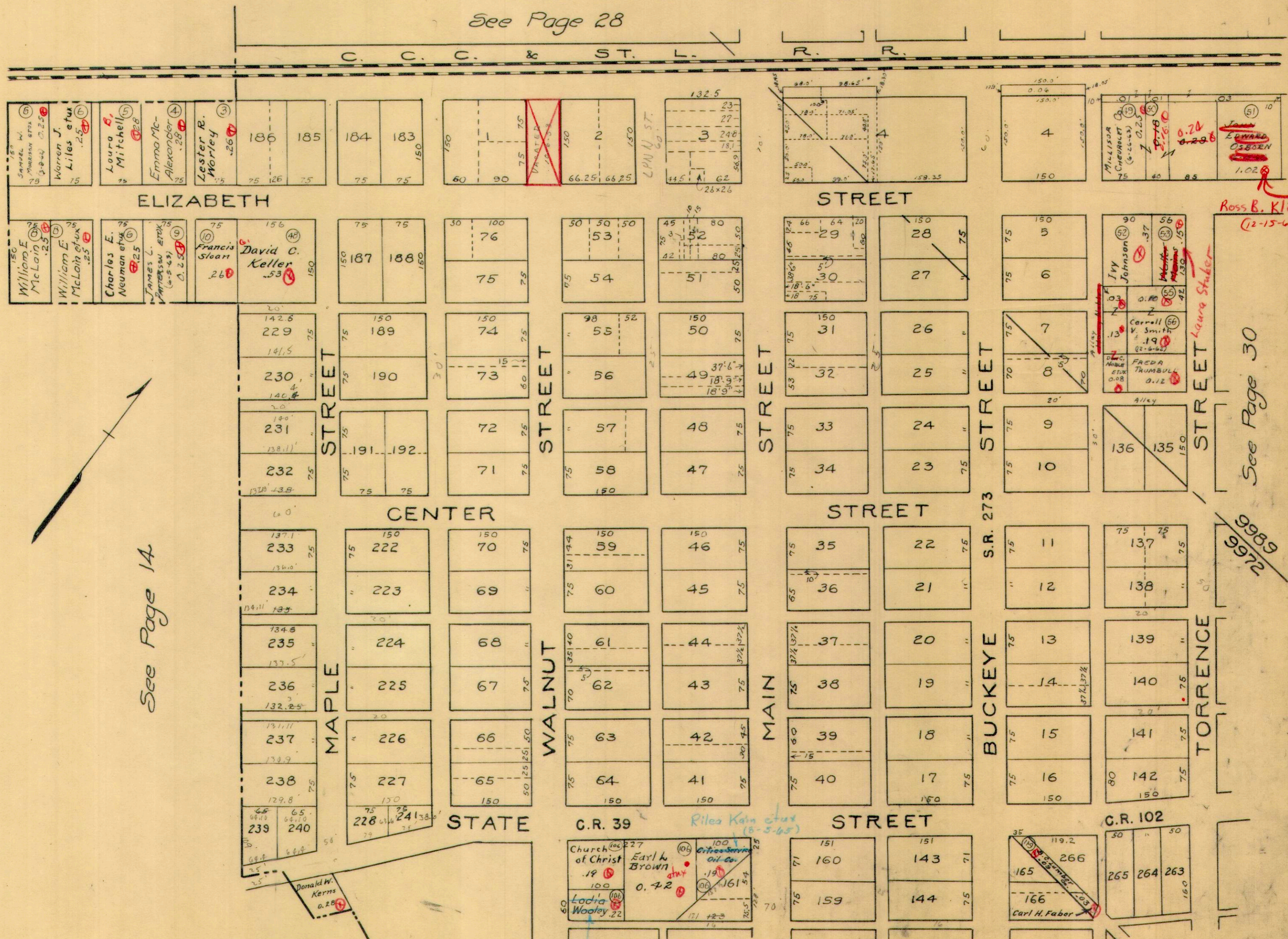




# RICHLAND TOWNSHIP BELLE CENTER CORPORATION

SCALE 150 FEET TO THE INCH

See Page 28



See Page 14

Ross B. Kloetzel  
(12-15-64) done

See Page 30

9989  
9972

Leda Woolley (4-29-65)  
See Page 31

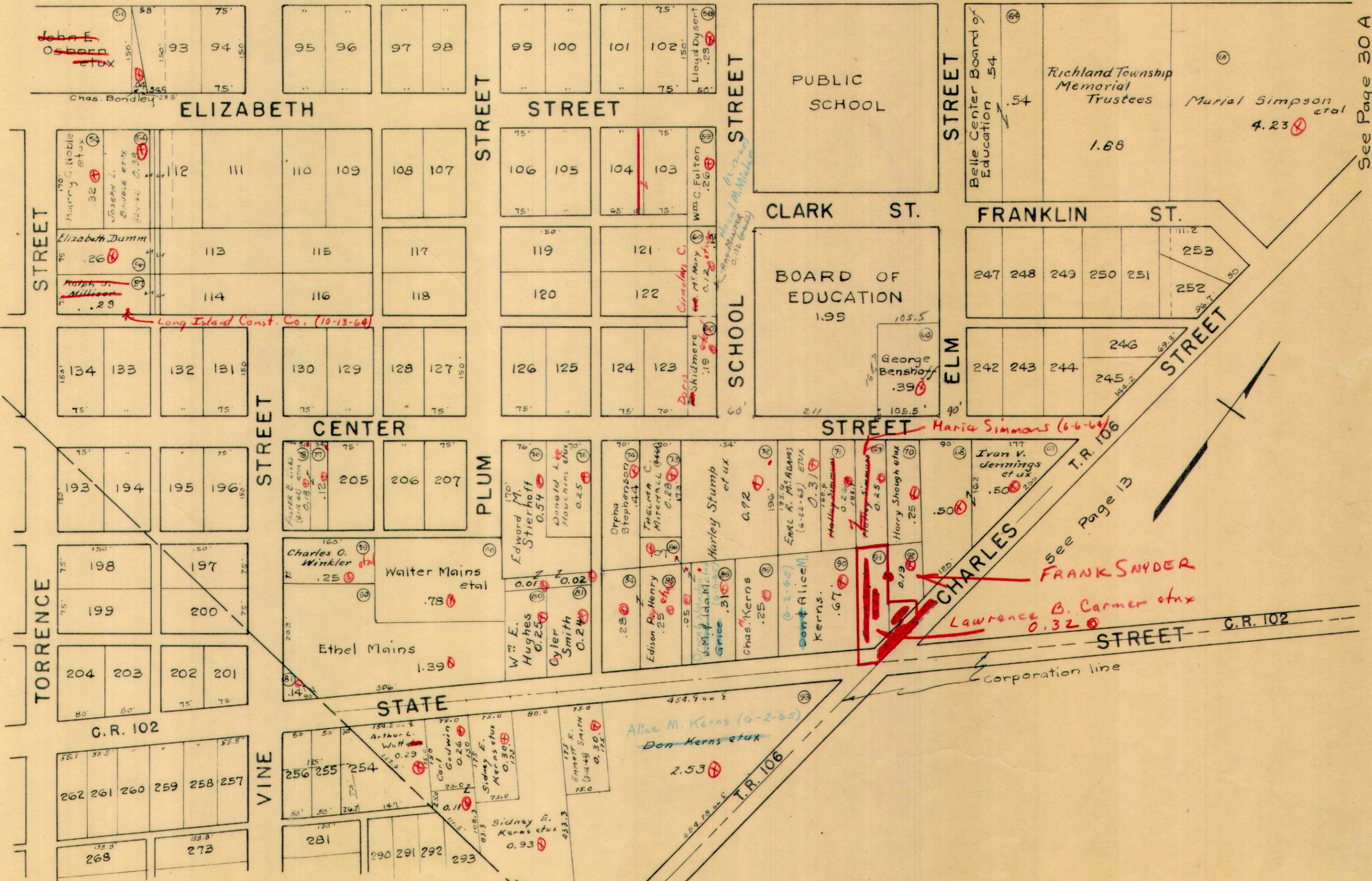


RICHLAND TOWNSHIP  
BELLE CENTER CORPORATION

SCALE 150 FEET TO THE INCH

See Page 28

C. C. C. & ST. L. R. R.



See Page 30 A

See Page 29

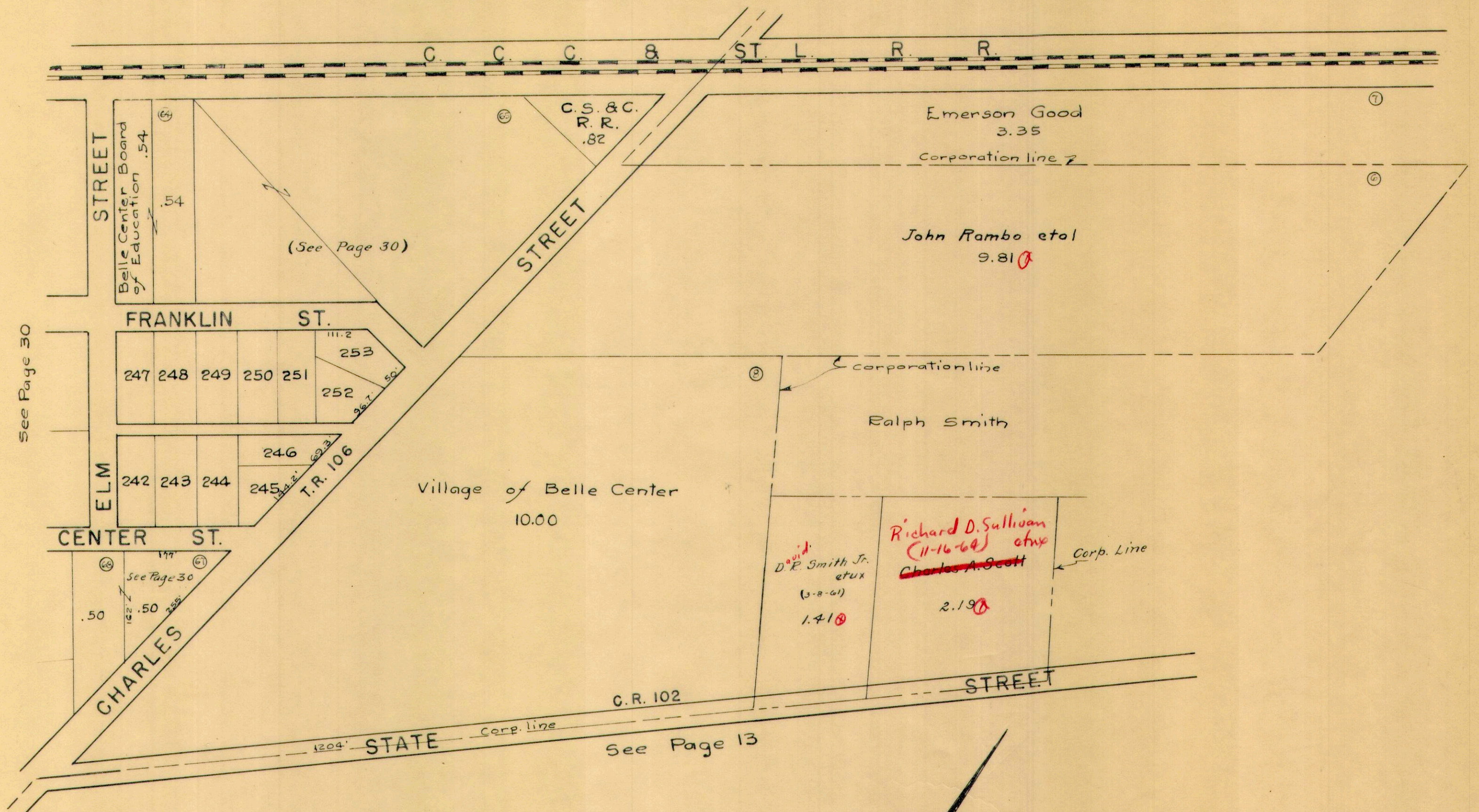
see Page 13

See Page 31



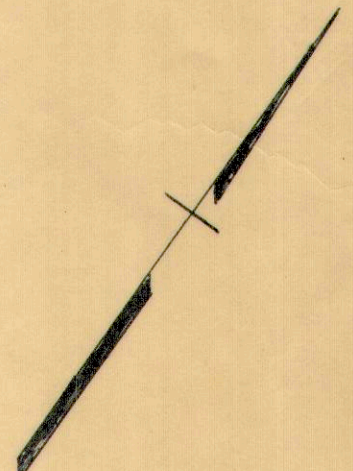
RICHLAND TOWNSHIP  
BELLE CENTER CORPORATION

SCALE 150 FEET TO THE INCH



See Page 30

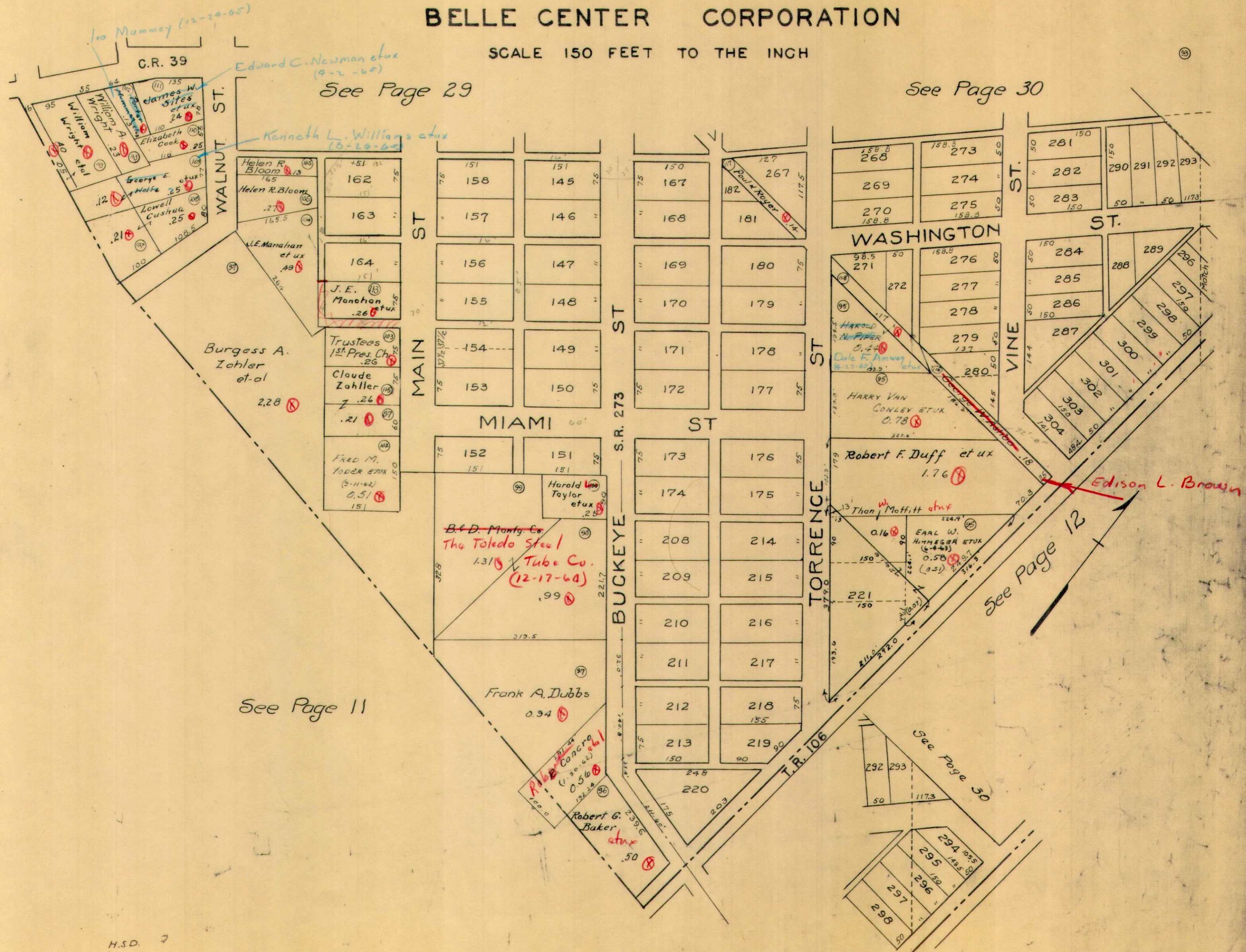
See Page 13





RICHLAND TOWNSHIP  
BELLE CENTER CORPORATION

SCALE 150 FEET TO THE INCH

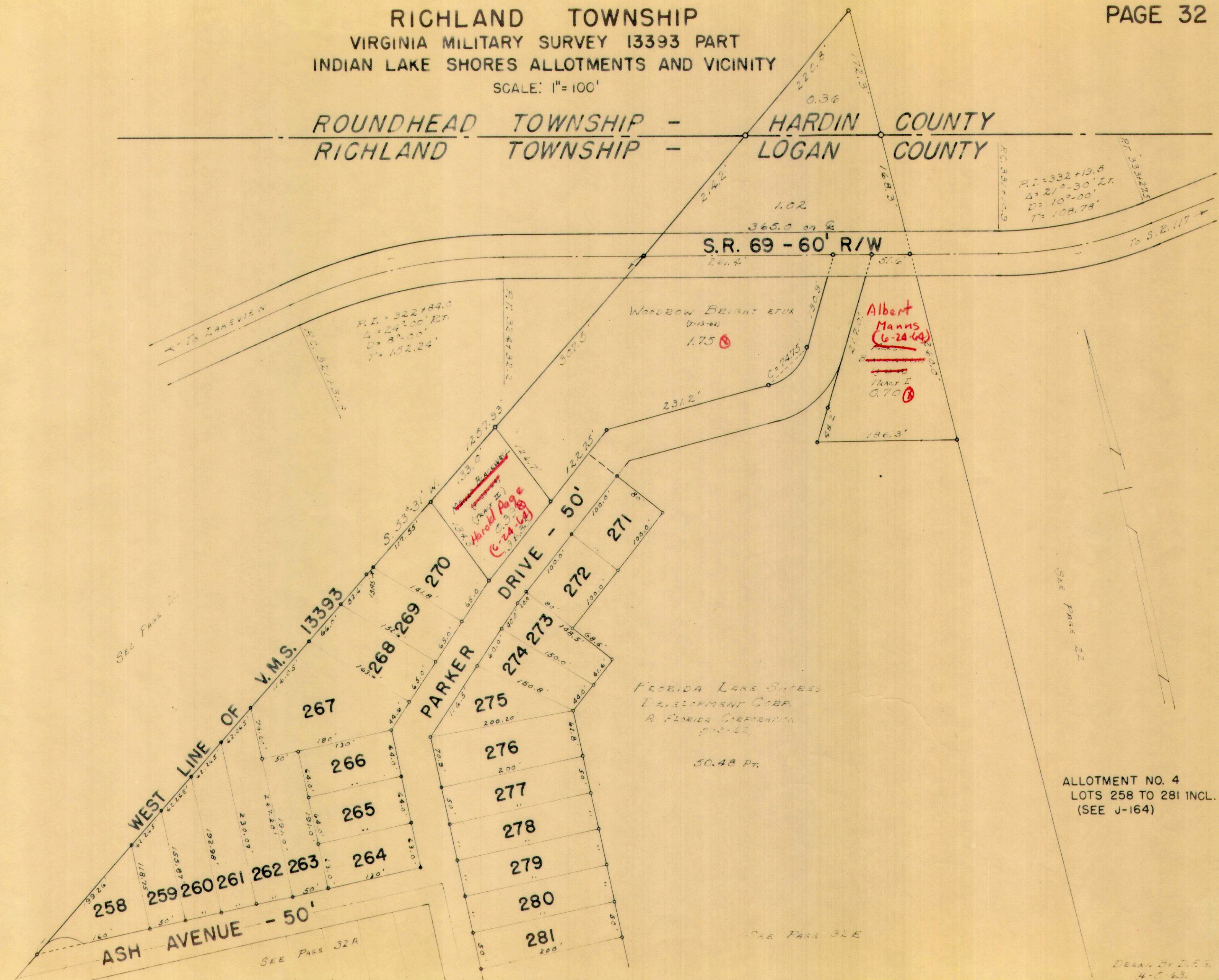




RICHLAND TOWNSHIP  
VIRGINIA MILITARY SURVEY 13393 PART  
INDIAN LAKE SHORES ALLOTMENTS AND VICINITY

SCALE: 1" = 100'

ROUNDHEAD TOWNSHIP - HARDIN COUNTY  
RICHLAND TOWNSHIP - LOGAN COUNTY



SEE PAGE 31

SEE PAGE 32

SEE PAGE 32A

SEE PAGE 32E

ALLOTMENT NO. 4  
LOTS 258 TO 281 INCL.  
(SEE J-164)

DEANN BY D.E.S.  
4-5-63

P.I. = 322+184.0  
Δ = 24°-00' RT.  
D = 32-00'  
T = 152.24'

WOODROW BRIGHT ETUX  
(7-13-62)  
1.75

Albert  
Manns  
(6-24-64)  
Tract I  
0.70

Harold Page  
(6-24-64)

FLORIDA LAKE SHORES  
DEVELOPMENT CORP.  
A FLORIDA CORPORATION  
5-2-62

50.48 FT.

P.I. = 332+19.6  
Δ = 21°-30' LT.  
D = 10°-00'  
T = 108.78'

ASH AVENUE - 50'

PARKER DRIVE - 50'

S.R. 69 - 60' R/W

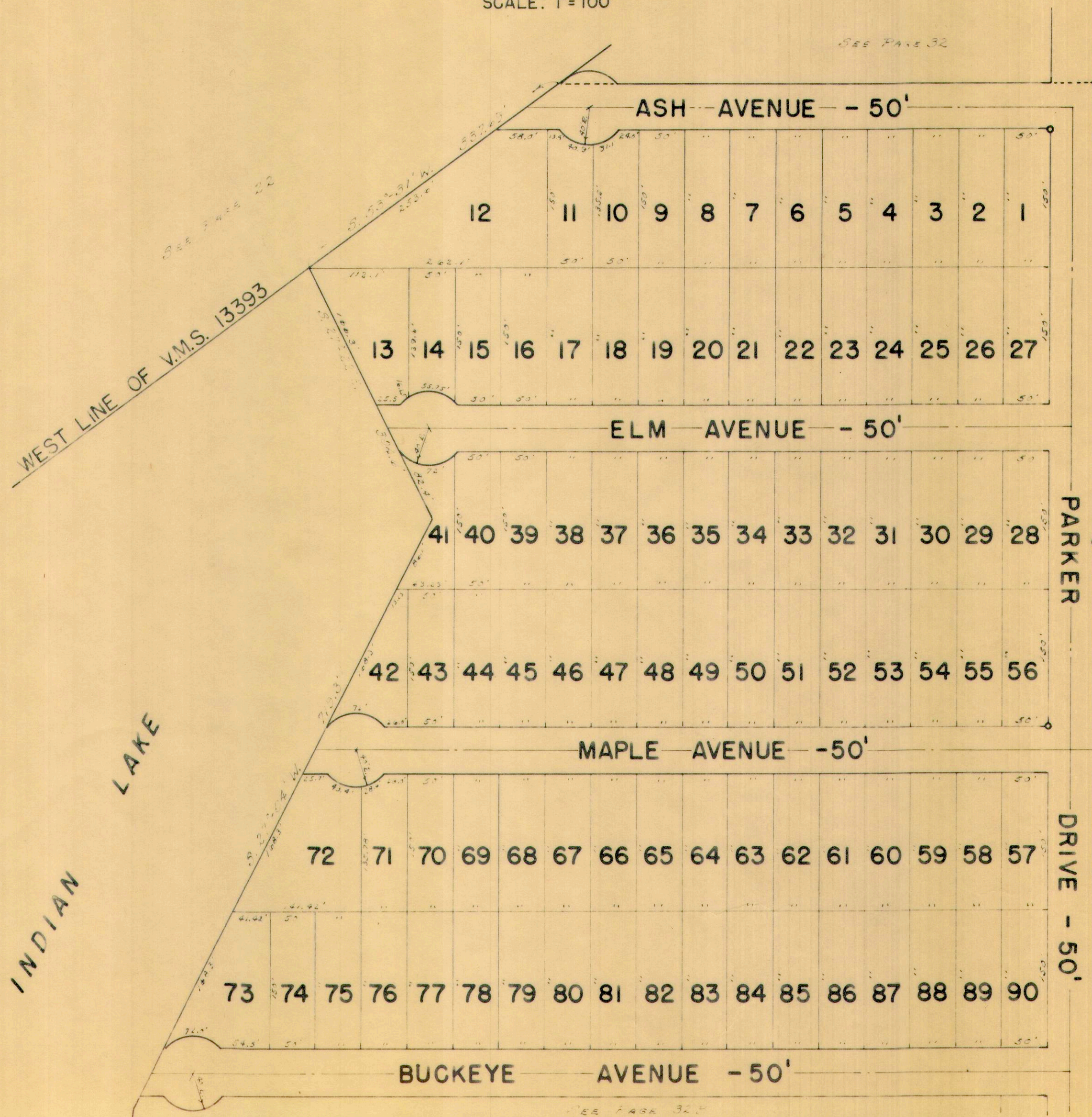
WEST LINE OF V.M.S. 13393

258 259 260 261 262 263 264 265 266 267 268 269 270 271 272 273 274 275 276 277 278 279 280 281



RICHLAND TOWNSHIP  
VIRGINIA MILITARY SURVEY 13393 PART  
INDIAN LAKE SHORES ALLOTMENTS AND VICINITY

SCALE: 1" = 100'



SEE PAGE 32

SEE PAGES 22

ALLOTMENT NO. 1  
LOTS 1 TO 90 INCL.  
(SEE J-137)

SEE PAGE 30 E

SEE PAGE 32 E

DEAN: BY D.E.G.  
4-5-63



**RICHLAND TOWNSHIP**  
**VIRGINIA MILITARY SURVEY 13393 PART**  
**INDIAN LAKE SHORES ALLOTMENTS AND VICINITY**

SCALE: 1" = 100'

*See Page 32A*

ALLOTMENT NO. 1  
 LOTS 91 TO 180 INCL.  
 (SEE J-137)

<b>BUCKEYE AVENUE - 50'</b>																			
110	109	108	107	106	105	104	103	102	101	100	99	98	97	96	95	94	93	92	91
111	112	113	114	115	116	117	118	119	120	121	122	123	124	125	126	127	128	129	130

<b>OAK AVENUE - 50'</b>																				
<b>PEAR LANE</b>			180	179	178	156	155	154	<b>CHERRY LANE - 50'</b>			153	152	151	133	132	131	<b>PEACH LANE - 50'</b>		
			177	157	150	134														
			176	158	149	135														
			175	159	148	136														
			174	160	147	137														
			173	161	146	138														
			172	162	145	139														
			171	163	144	140														
			170	164	143	141														
			169	165	142	142														
<b>BARNES DRIVE - 50'</b>			168	166	167															
			168	167	167															

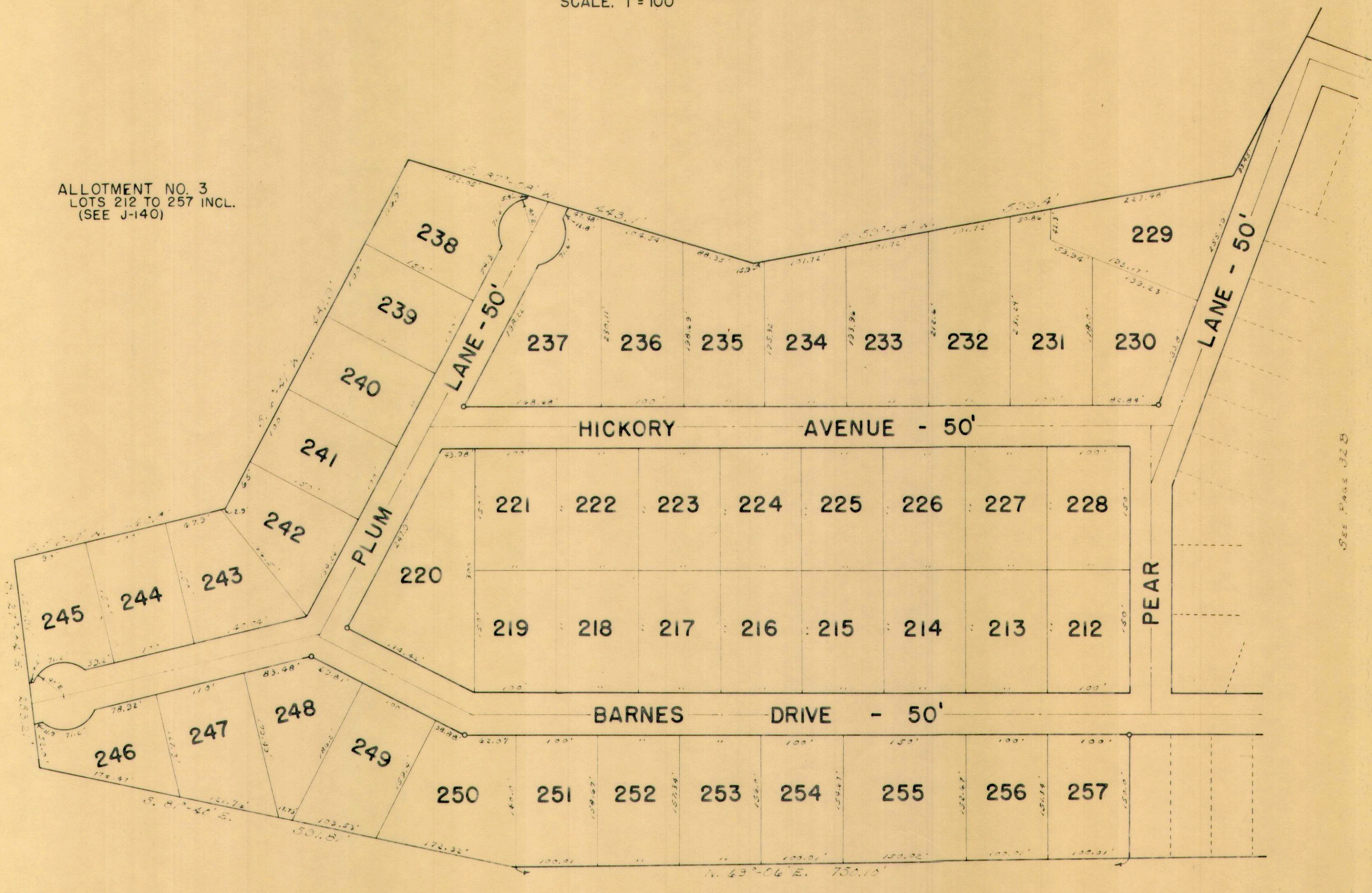
*See Page 32F*

*Drawn By L.C.G.*



**RICHLAND TOWNSHIP**  
**VIRGINIA MILITARY SURVEY 13393 PART**  
**INDIAN LAKE SHORES ALLOTMENTS AND VICINITY**  
 SCALE: 1" = 100'

ALLOTMENT NO. 3  
 LOTS 212 TO 257 INCL.  
 (SEE J-140)



SEE PAGE 32B



RICHLAND TOWNSHIP  
VIRGINIA MILITARY SURVEY 13393 PART  
INDIAN LAKE SHORES ALLOTMENTS AND VICINITY

SCALE: 1" = 100'

See Page 32E.

OAK AVENUE - 50'

ALLOTMENT NO. 1  
LOT 181 TO 193 INCL.  
(SEE J-137)

PEACH LANE - 50'

DRIVE - 50'

BARNES

181

182

183

184

185

186

187

188

189

190

191

192

193

SWAMPY WATER

CHANNEL

DRAWN BY D.S.G.  
4-3-11

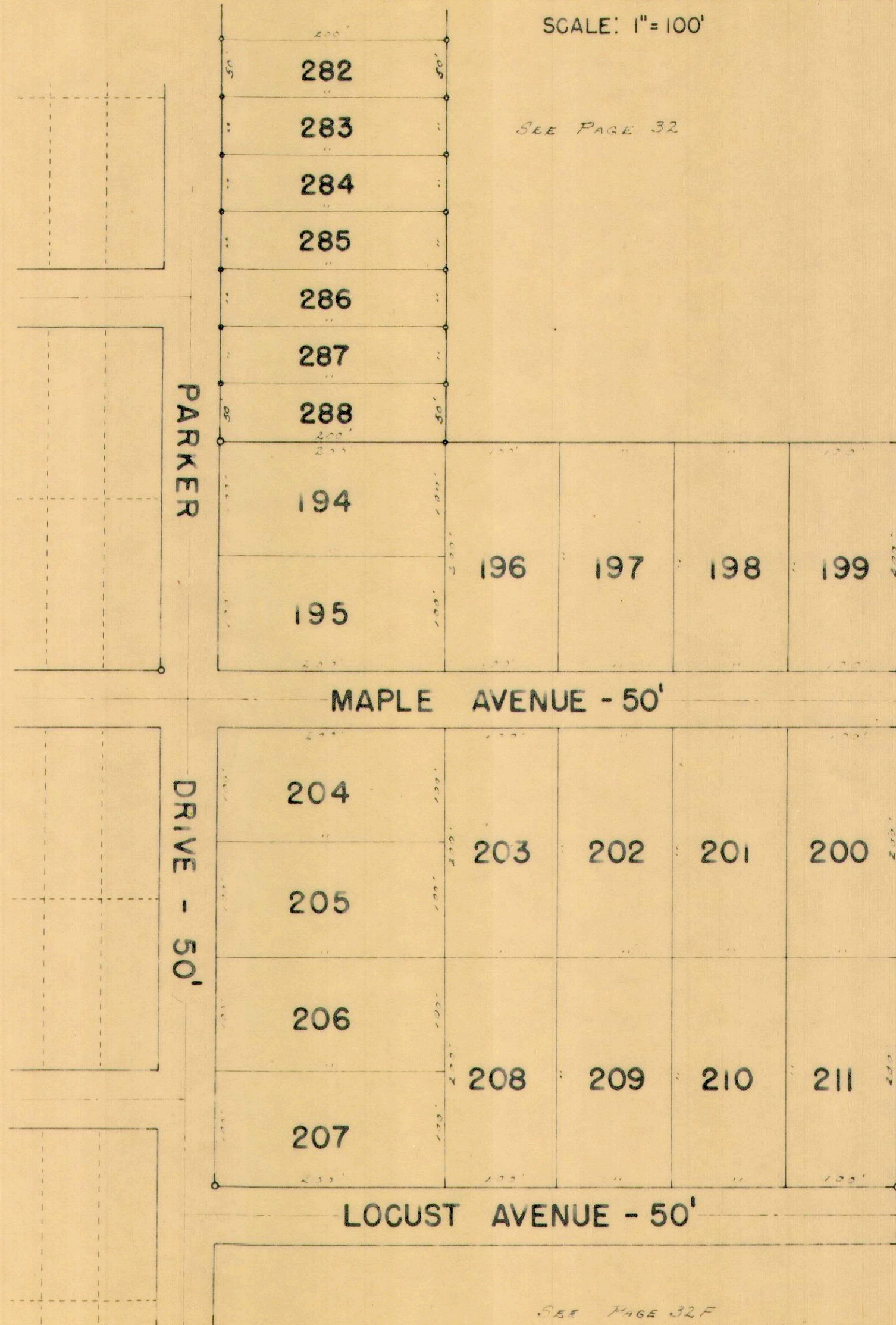
SEE PAGE 32B

SEE PAGE 32F



RICHLAND TOWNSHIP  
VIRGINIA MILITARY SURVEY 13393 PART  
INDIAN LAKE SHORES ALLOTMENTS AND VICINITY

SCALE: 1"=100'



SEE PAGE 32

ALLOTMENT NO. 2  
LOTS 194 TO 211 INCL.  
(SEE J-139)  
ALLOTMENT NO. 4  
LOTS 282 TO 288 INCL.  
(SEE J-164)

SEE PAGE 32A

SEE PAGE 32

SEE PAGE 32F



RICHLAND TOWNSHIP  
VIRGINIA MILITARY SURVEY 13393 PART  
INDIAN LAKE SHORES ALLOTMENTS AND VICINITY

SCALE: 1" = 100'

LOCUST AVENUE - 50'

SEE PAGE 32E

SEE PAGE 32

FLORIDA LAKE SHORES  
DEVELOPMENT CORP.  
A FLORIDA CORPORATION  
(5-8-62)

50.48 FT.

SWAMPY  
WATER

SEE PAGE 32G

DRAWN BY D.E.G.  
(4-8-63)



RICHLAND TOWNSHIP  
VIRGINIA MILITARY SURVEY 13393 PART  
INDIAN LAKE SHORES ALLOTMENTS AND VICINITY

SCALE: 1" = 100'

SEE PAGE 32 F

SEE PAGE 32

SWAMPY WATER

FLORIDA LAKE SHORES  
DEVELOPMENT COBA  
A FLORIDA CORPORATION  
(5-3-42)

50.48 FT.

CHANNEL

DRAWN BY D.E.G.  
(4-7-42)

