

RICHLAND

TOWNSHIP

1966

INDEX

VIRGINIA MILITARY SURVEYS

V.M.S.	PAGE	V.M.S.	PAGE
9925	6	10503	17
9946	6	11015	18
9947	6	12074	12
9948	5	12178	19
9949	4	12181	14
9950	3	12277	22
9951	2	12278	17
9952	1	12279	19
9968	7	12311	17
9969	8	13079	13
9970	9	13116	12
9971	10	13137	12
9972	11	13334	20
9973	12	13341	20
9974	12	13393-SOUTH PART	21
9987	16	13393-NORTH PART	22
9988	15	13403	20
9989	14	14032	13
9997	15	14159	18
10121	6	14288	18
10502	13	14568	12
		16147	12

ALLOTMENTS, TOWNS & VILLAGES PAGE

BELLE CENTER CORP.	28-29-30-30A-31
FERNWOOD SUBDIVISION	25
FERNWOOD NO. 2	25-A
FERNWOOD NO. 3 & 4	25-B
MARYSVILLE ALLOTMENT	23
NEW RICHLAND	27
NORTHWOOD	1
O'CONNORS ALLOTMENT	24
O'CONNORS ALLOTMENT	24-A
O'CONNORS ALLOTMENT NO. 2	23
SPORT POINT	26
BEAR WALLOW SUB. NO. 1 (PONEY ISLAND)	26-A
INDIAN LAKE SHORES ALLOTMENTS 1, 2 & 3	32-A, B, C, D, E, F & G.
NORTH FORK SUBDIVISION	33

RICHLAND TOWNSHIP

INDEX MAP

VIRGINIA MILITARY SURVEYS

CORRECTED TO:

January-1, 1966

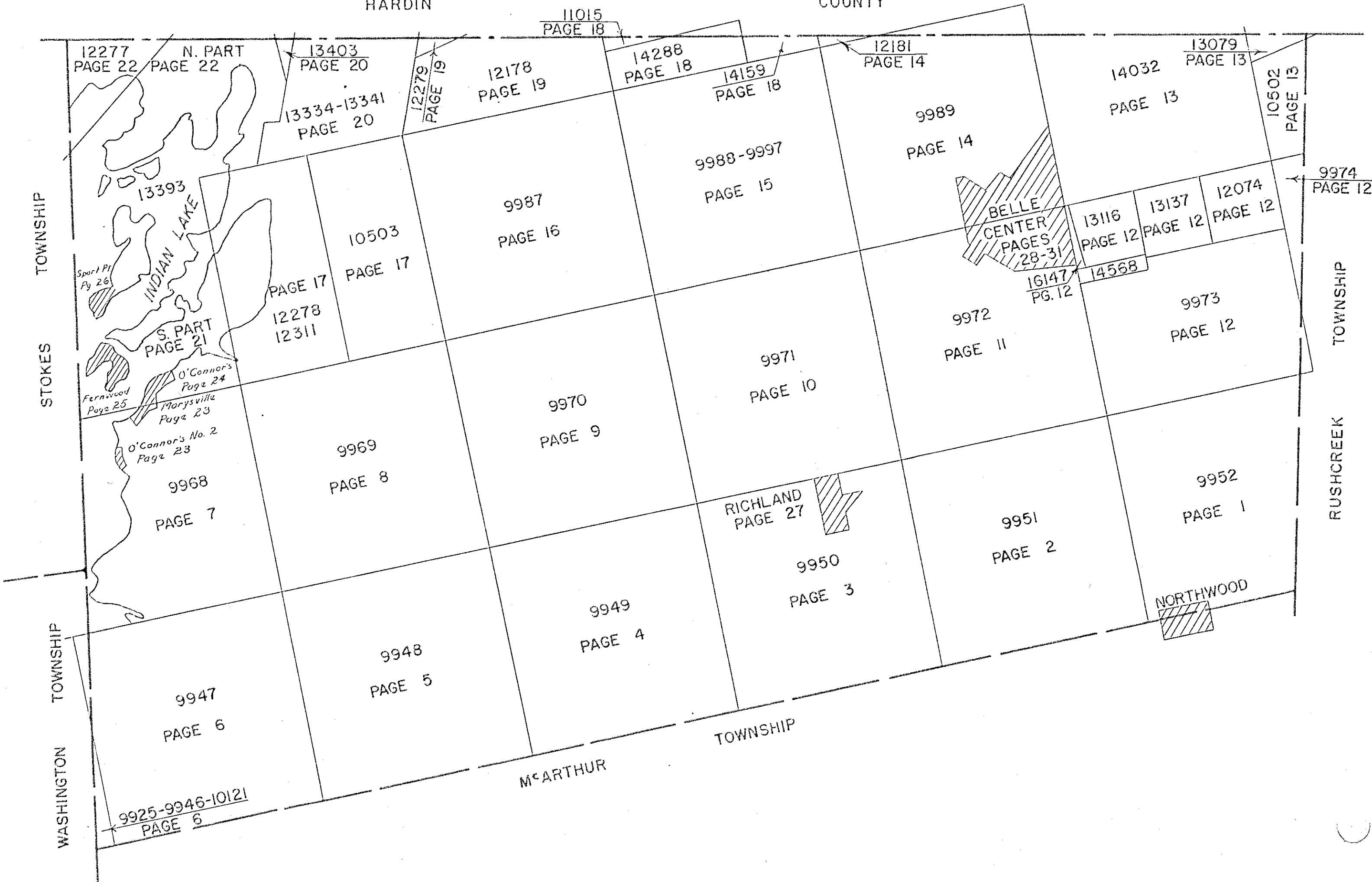
JANUARY 1, 1967

JANUARY 1, 1968

JANUARY 1, 1969

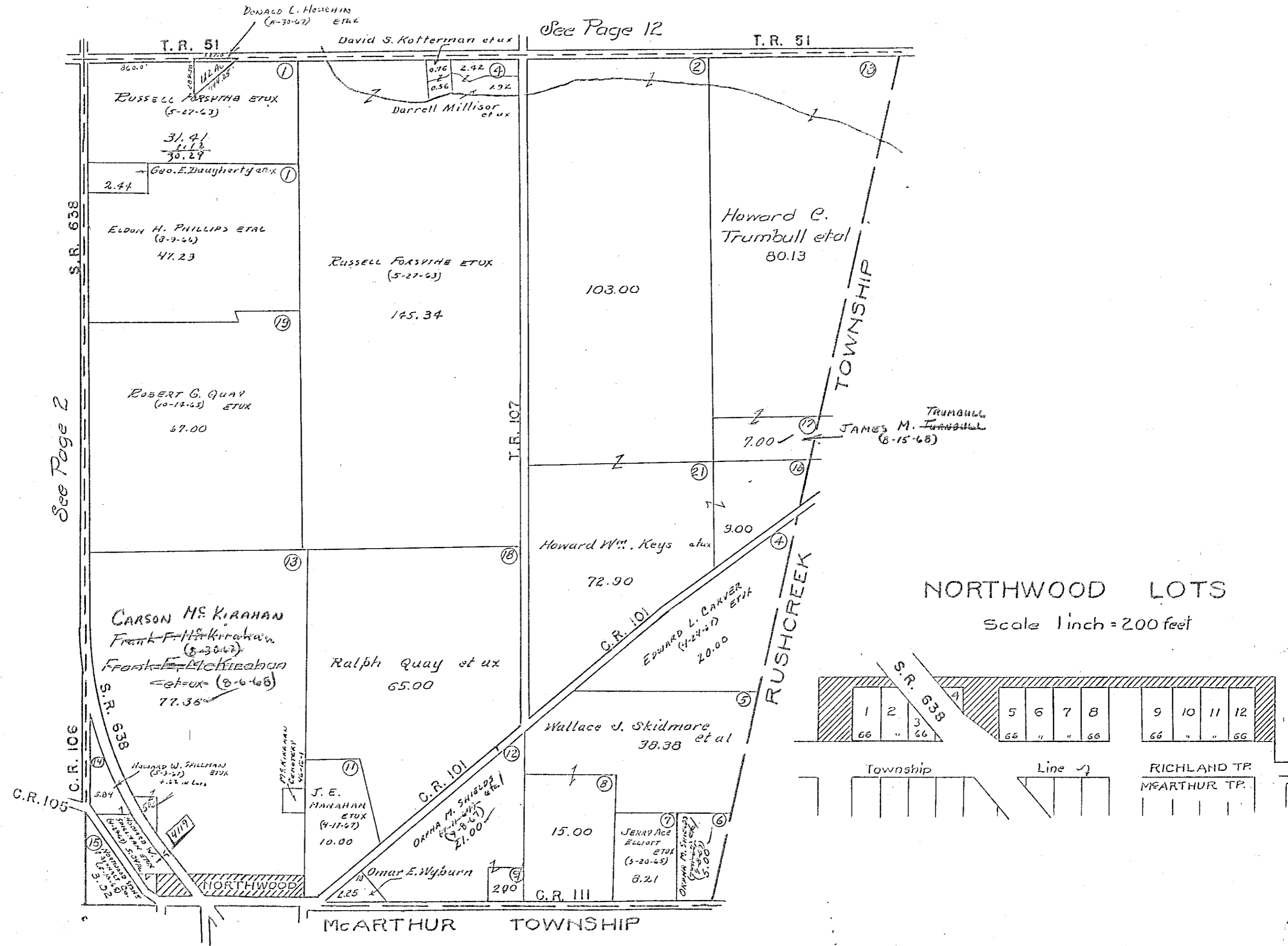
HARDIN

COUNTY



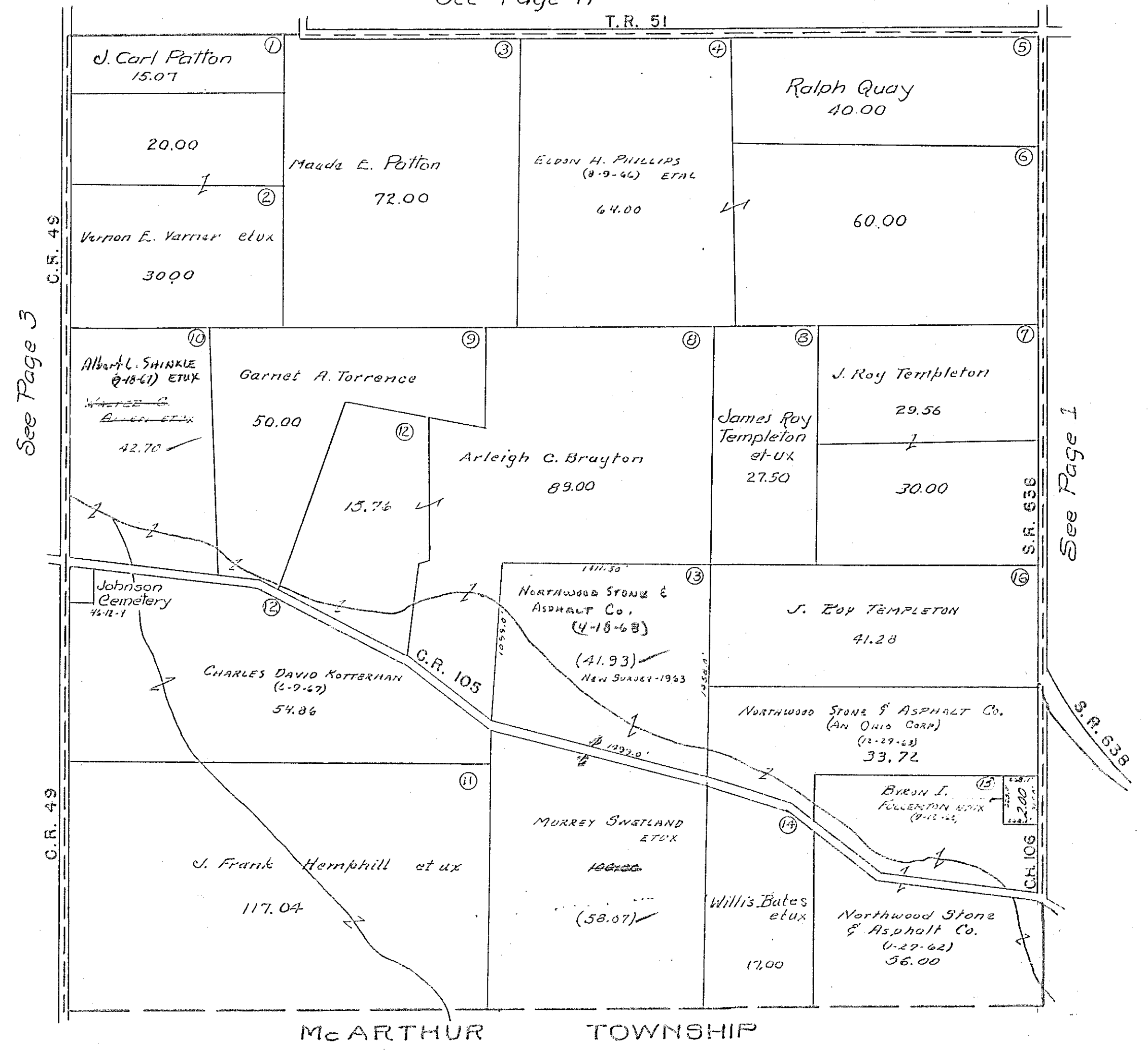
RICHLAND TOWNSHIP
VIRGINIA MILITARY SURVEY 9952

SCALE 10 CHAINS TO THE INCH



RICHLAND TOWNSHIP
VIRGINIA MILITARY SURVEY 9951
 SCALE 10 CHAINS TO THE INCH

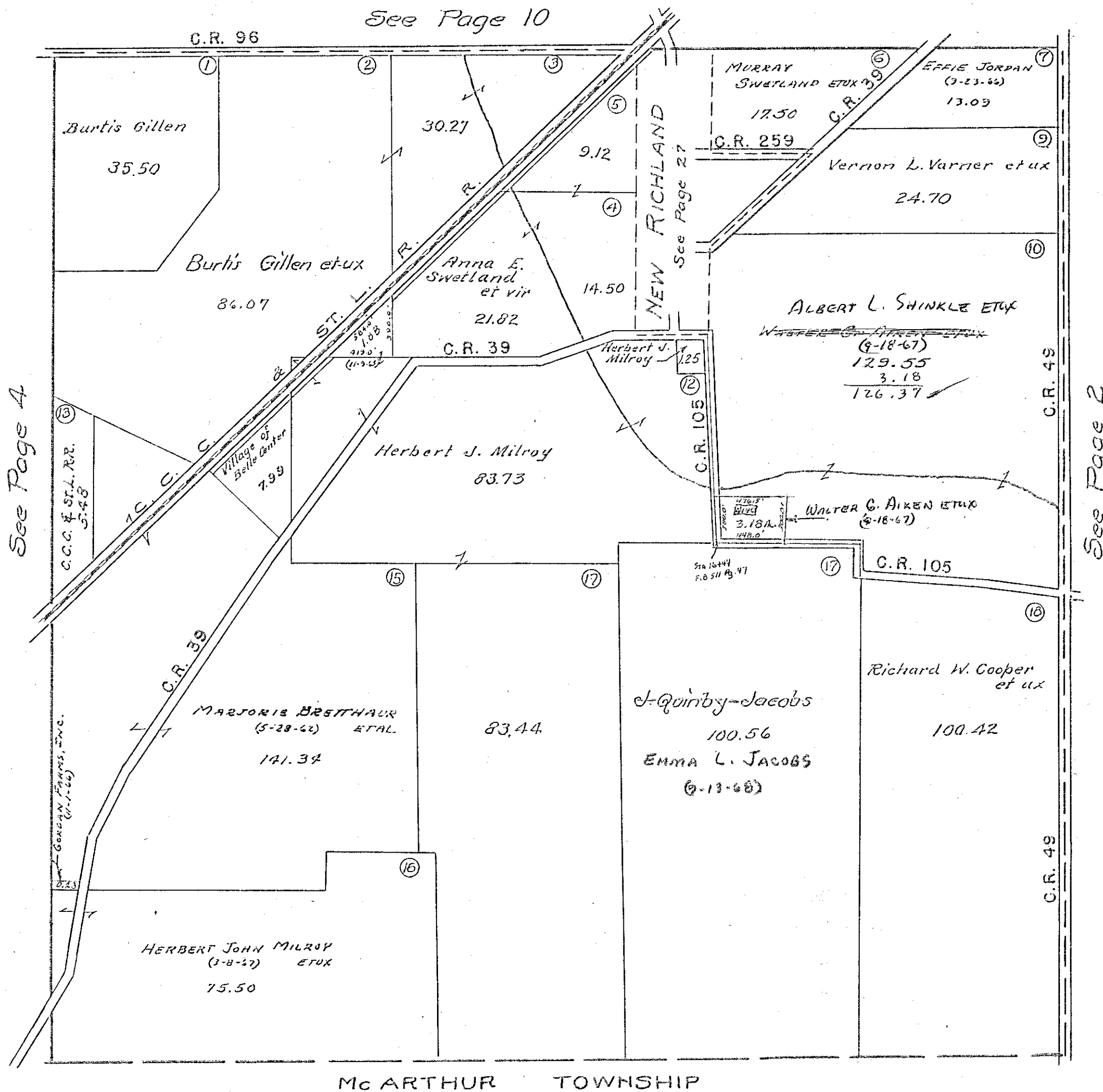
See Page 11



See Page 3

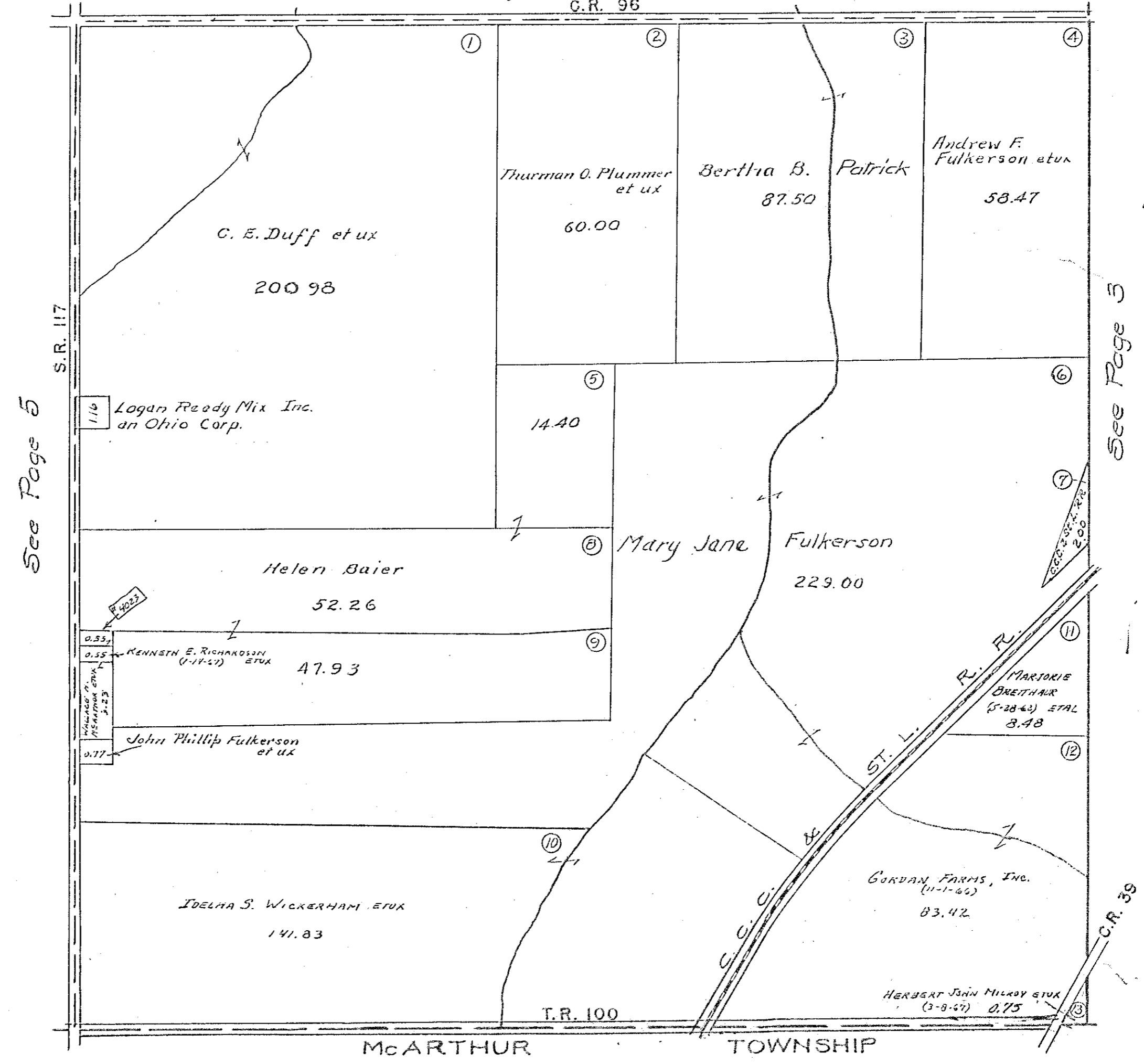
See Page 1

SCALE 10 CHAINS TO THE INCH



RICHLAND TOWNSHIP
VIRGINIA MILITARY SURVEY 9949
 SCALE 10 CHAINS TO THE INCH

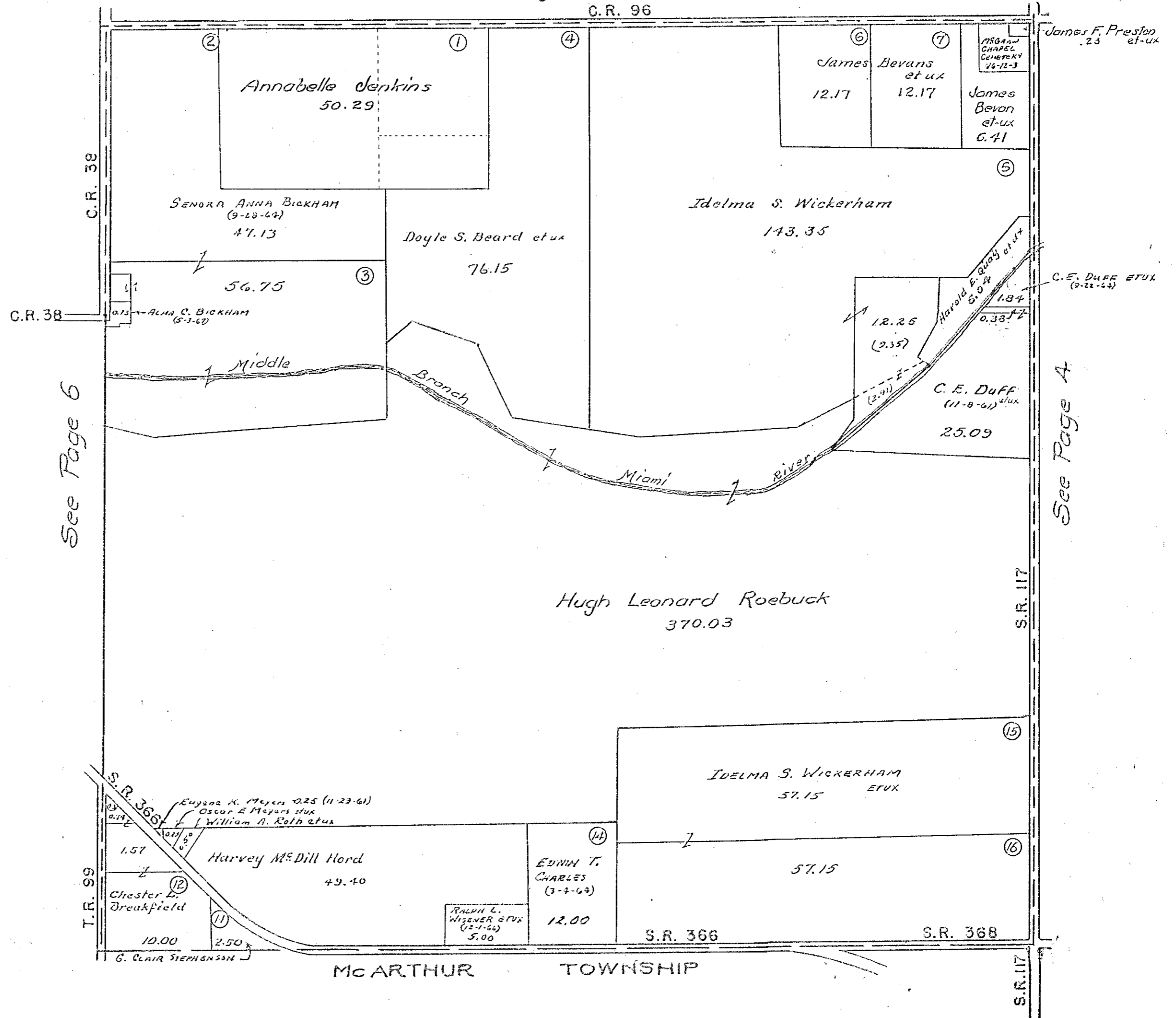
See Page 9
C.R. 96



VIRGINIA MILITARY SURVEY 9948

SCALE TO CHAINS TO THE INCH

See Page 8



See Page 6

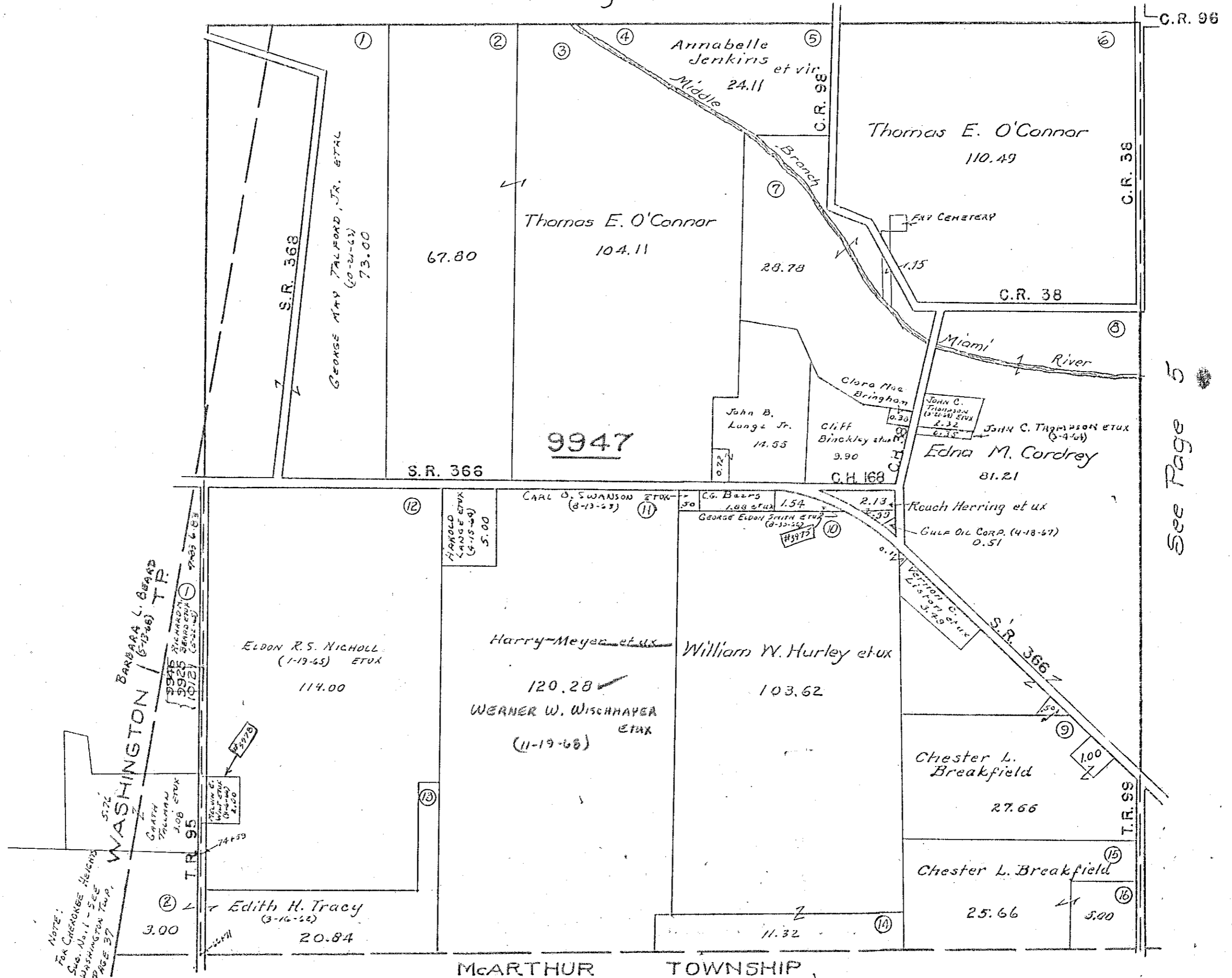
See Page A

VIRGINIA MILITARY SURVEYS

9946
9925
10121

SCALE 10 CHAINS TO THE INCH

See Page 7



See Page 5

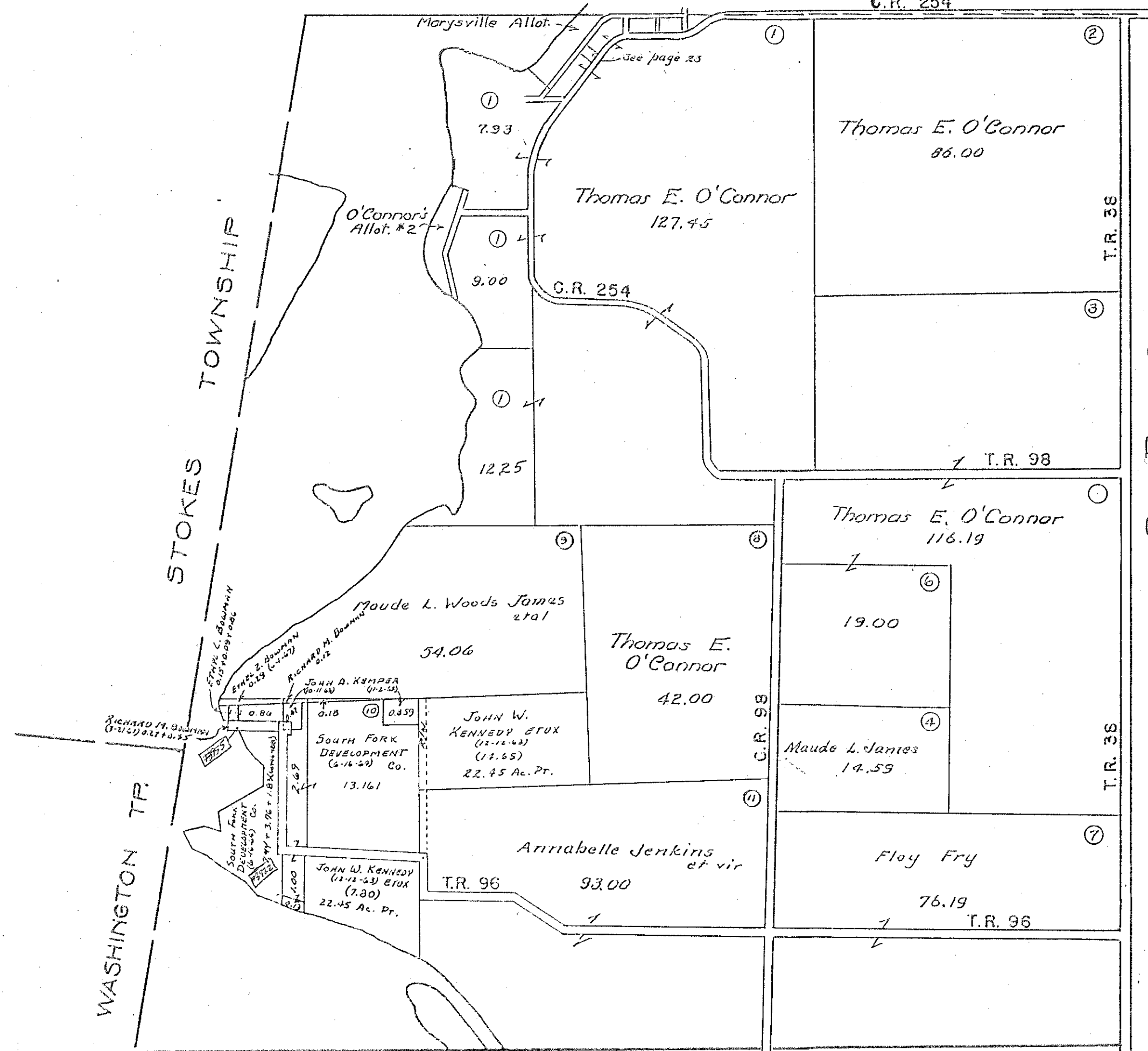
NOTE:
FOR EXCHANGE
See No. 1 - SEE
WASHINGTON TOWNSHIP
PAGE 37

RICHLAND TOWNSHIP
VIRGINIA MILITARY SURVEY 9968

SCALE 10 CHAINS TO THE INCH

See Page 21

C.R. 254



See Page 8

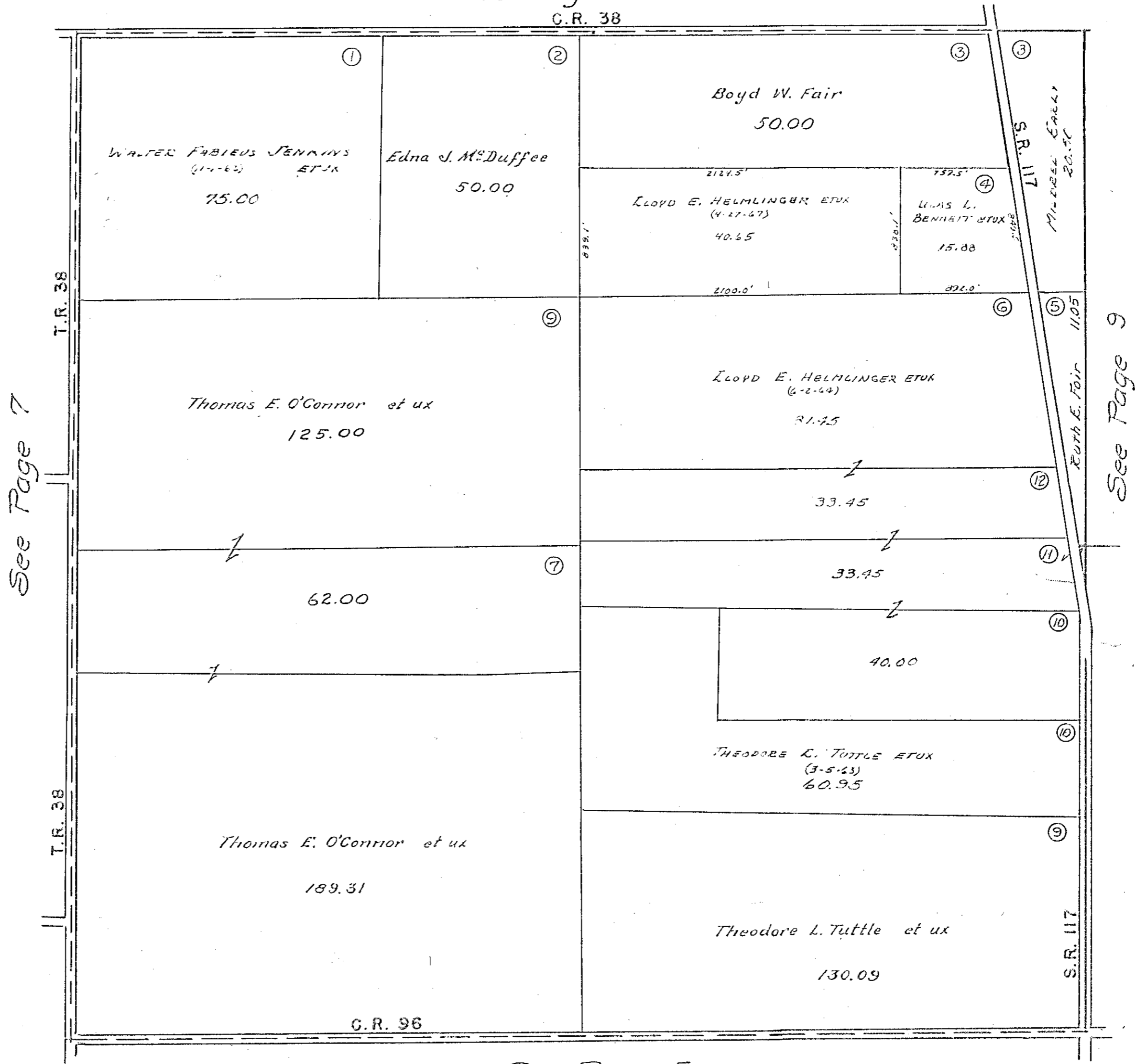
See Page 6

VIRGINIA MILITARY SURVEY 9969

SCALE 10 CHAINS TO THE INCH

See Page 17

G.R. 38



See Page 7

See Page 9

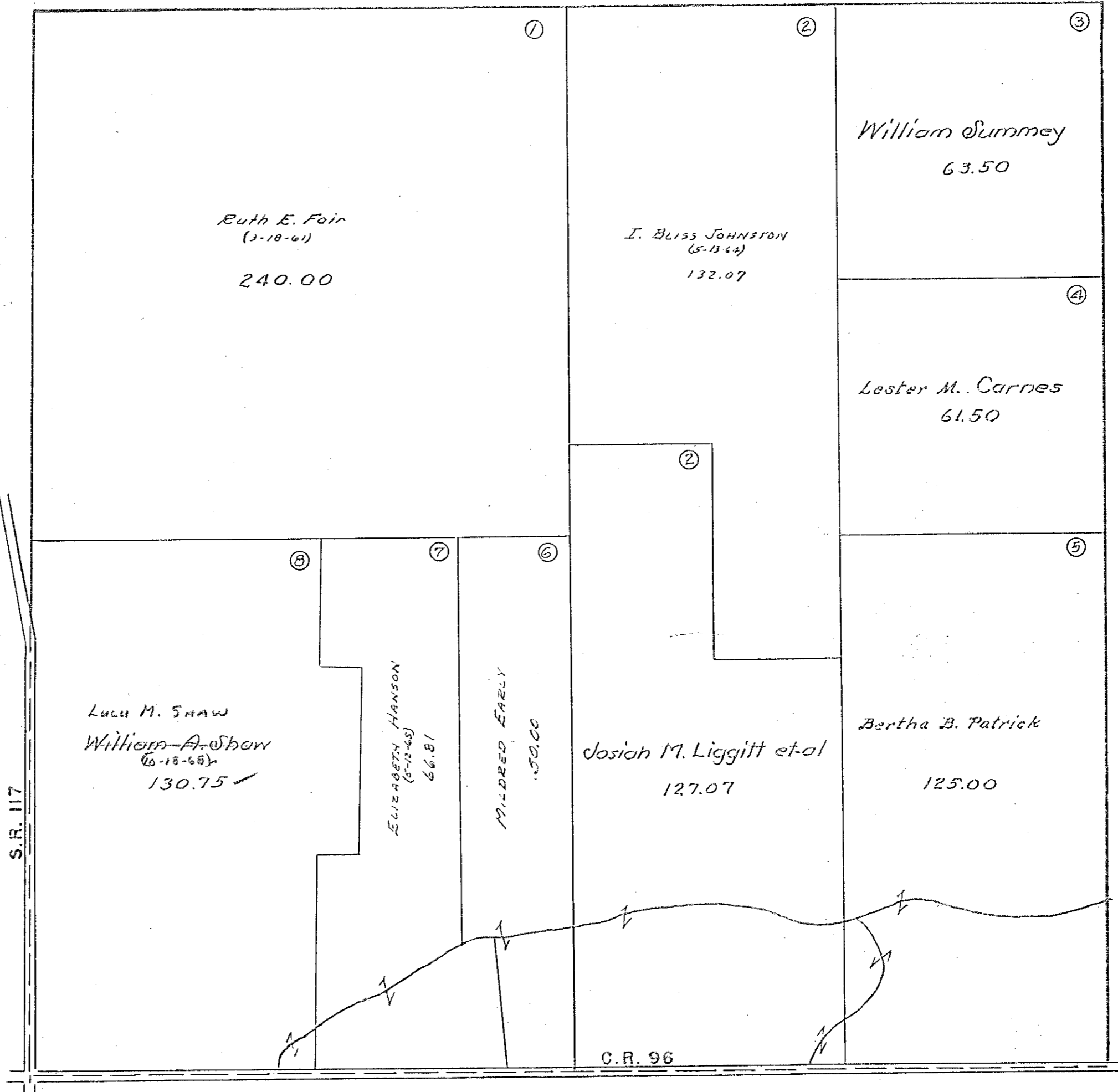
See Page 5

SCALE 10 CHAINS TO THE INCH

See Page 16

See Page 8

See Page 10

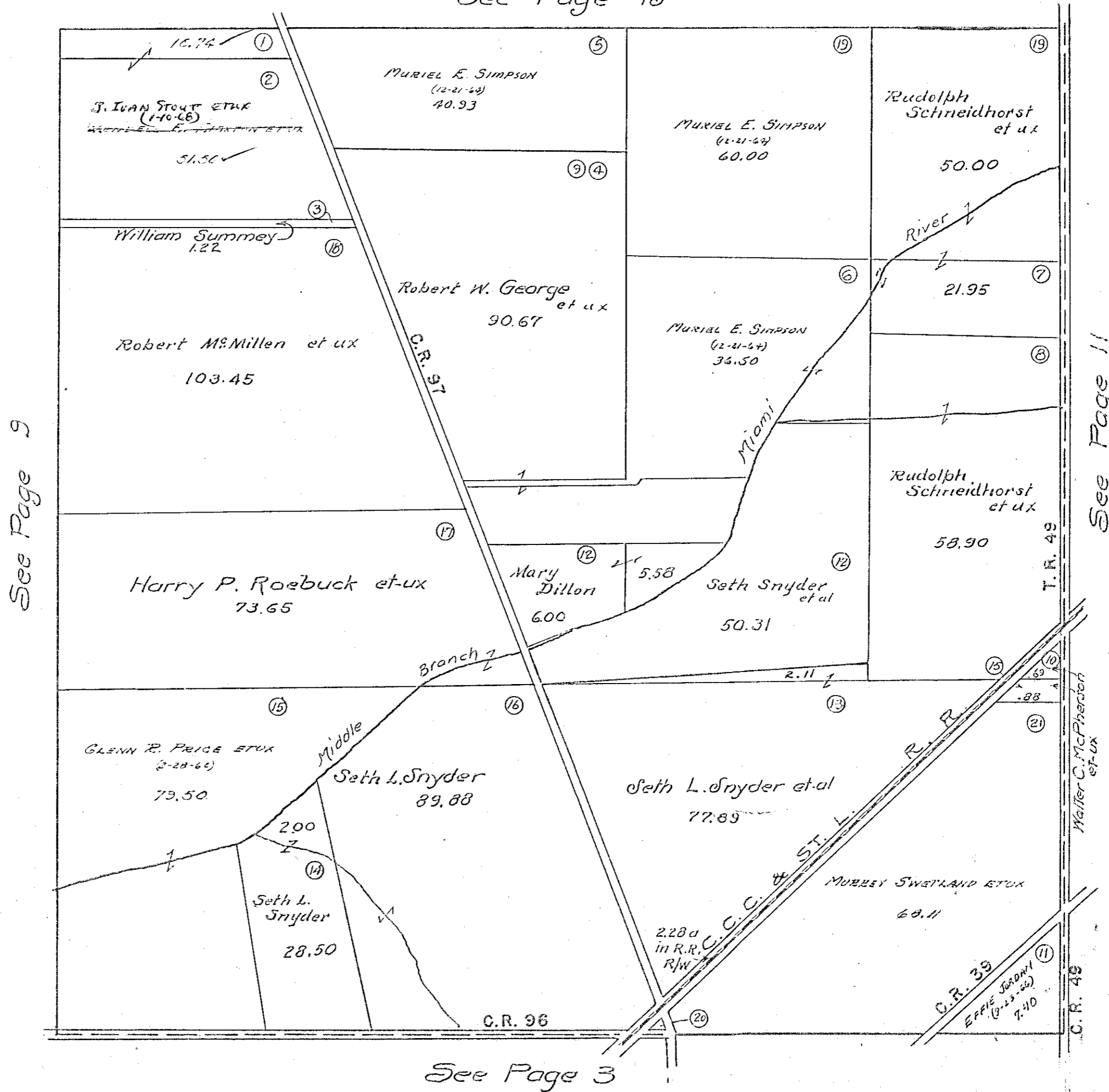


See Page 4

RICHLAND TOWNSHIP
 VIRGINIA MILITARY SURVEY 9971

SCALE 10 CHAINS TO THE INCH

See Page 15



See Page 9

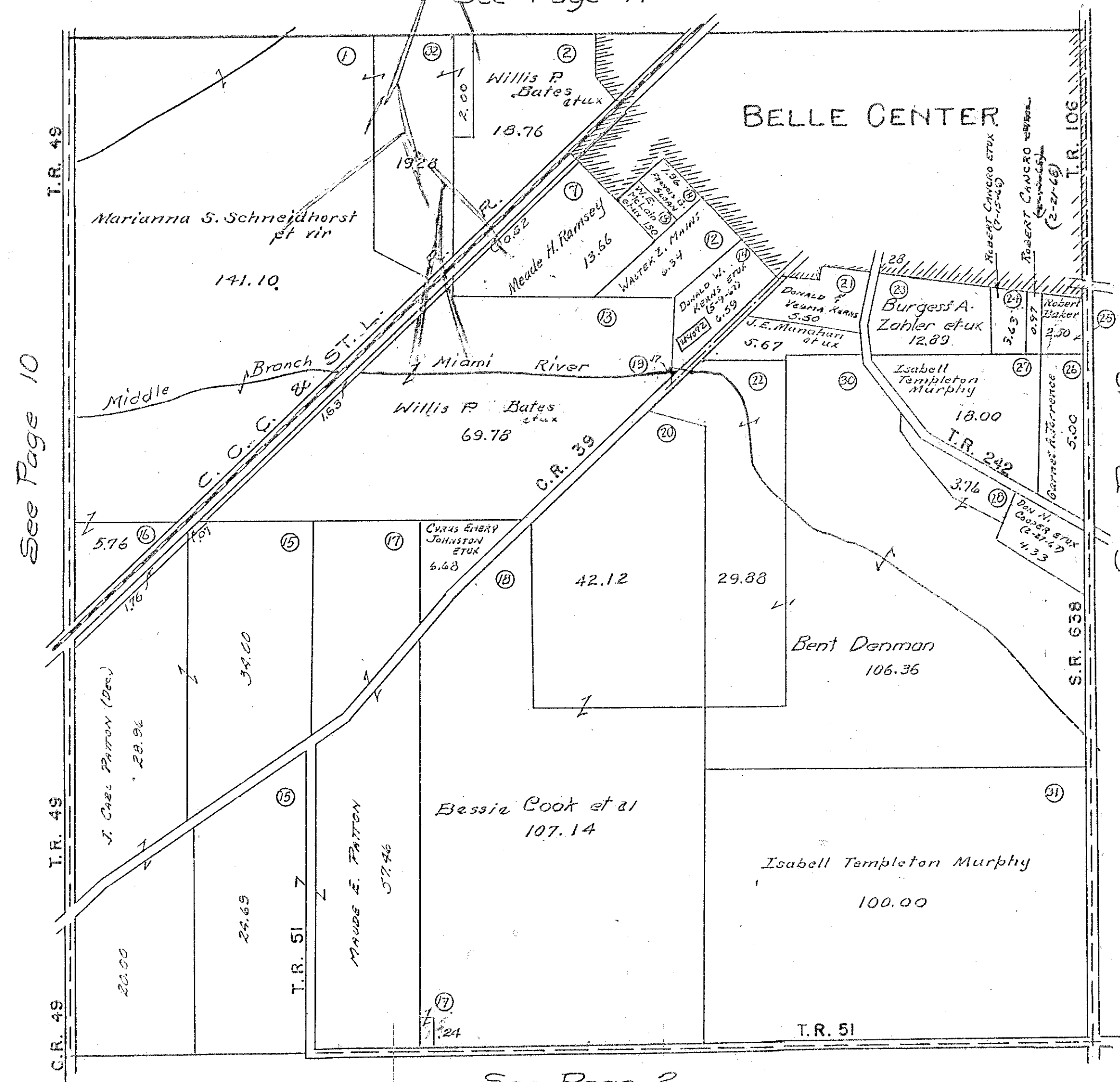
See Page 11

See Page 3

RICHLAND TOWNSHIP
VIRGINIA MILITARY SURVEY 9972

SCALE 10 CHAINS TO THE INCH

See Page 14



See Page 10

See Page 12

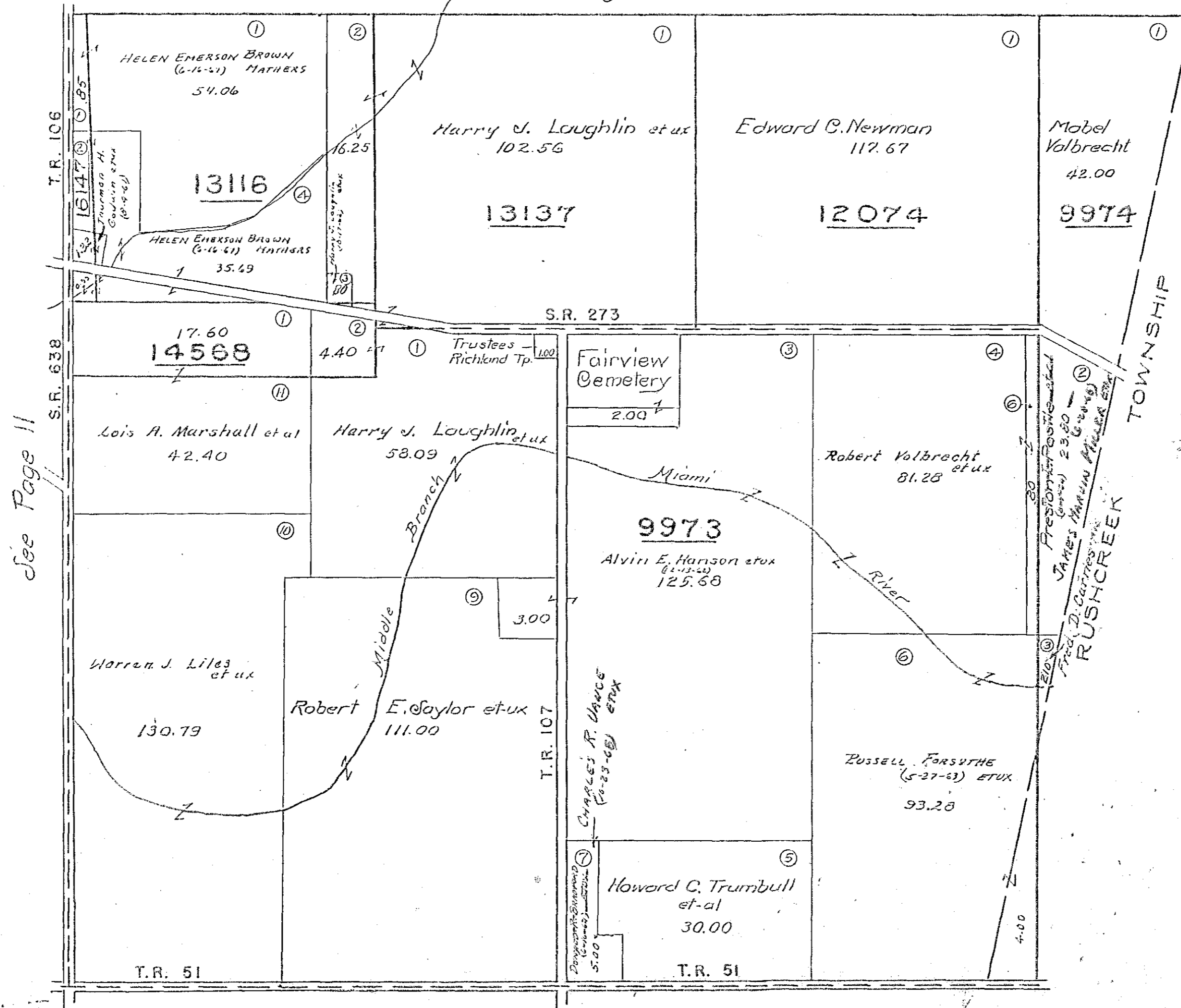
See Page 2

RICHLAND TOWNSHIP
VIRGINIA MILITARY SURVEYS

9973
14568
16147
13116
13137
12074
9974

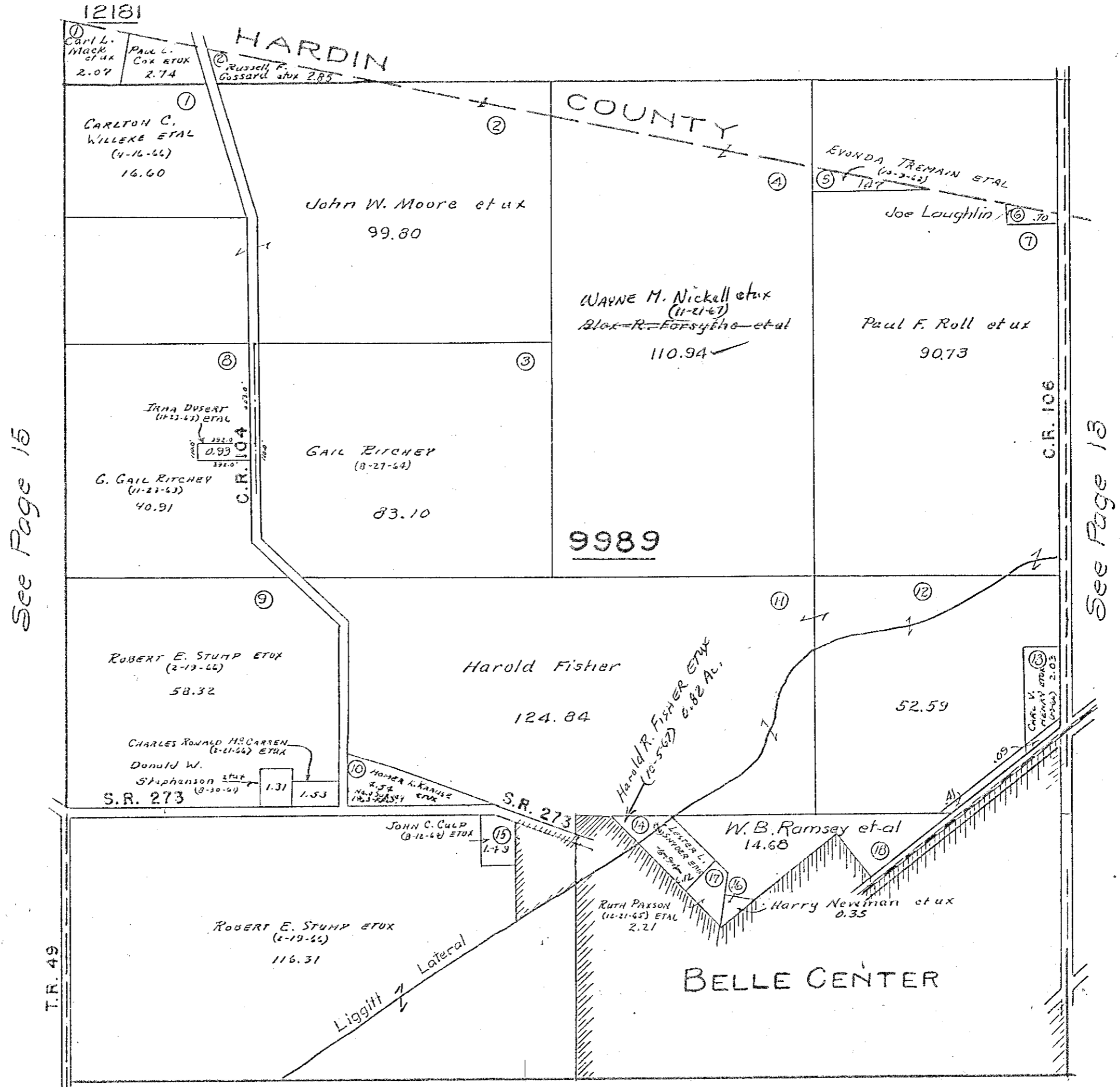
SCALE 10 CHAINS TO THE INCH

See Page 13



See Page 11

See Page 1

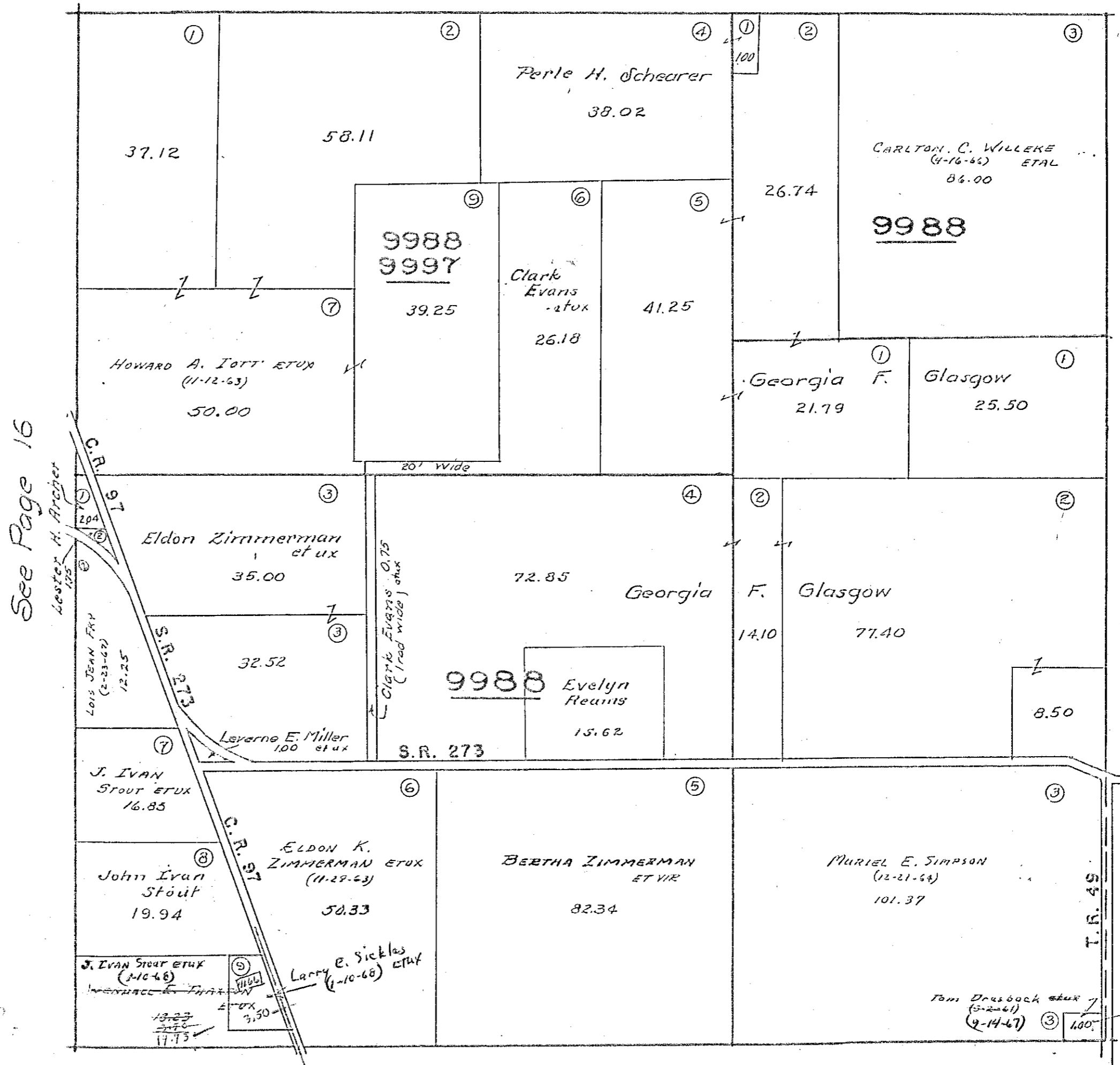


RICHLAND TOWNSHIP
 VIRGINIA MILITARY SURVEYS

9988
 9997
 9988
 9988

SCALE 10 CHAINS TO THE INCH

See Page 18



See Page 16

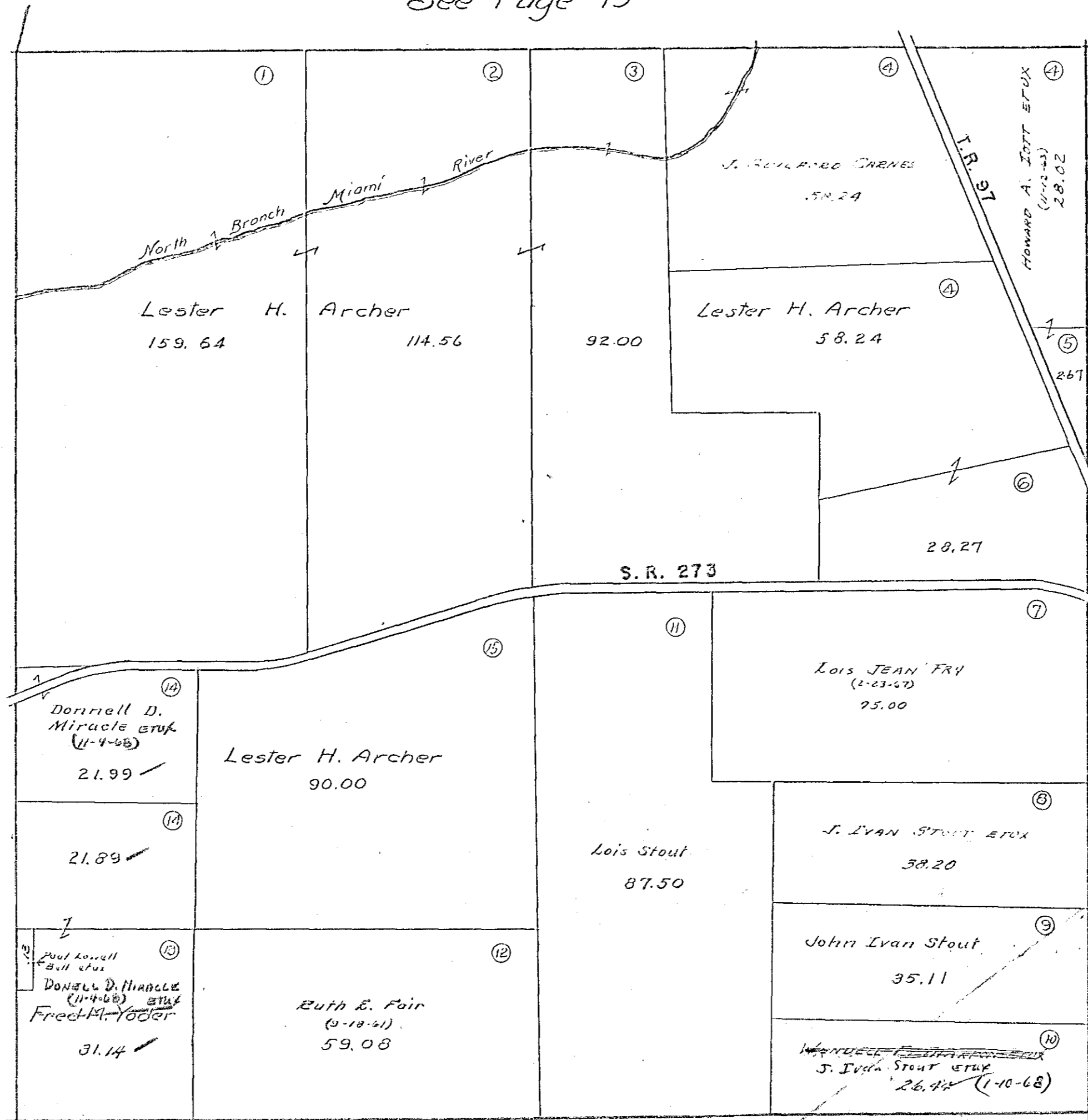
See Page 14

See Page 10

VIRGINIA MILITARY SURVEY 9987

SCALE 10 CHAIN TO THE INCH

See Page 19



See Page 17

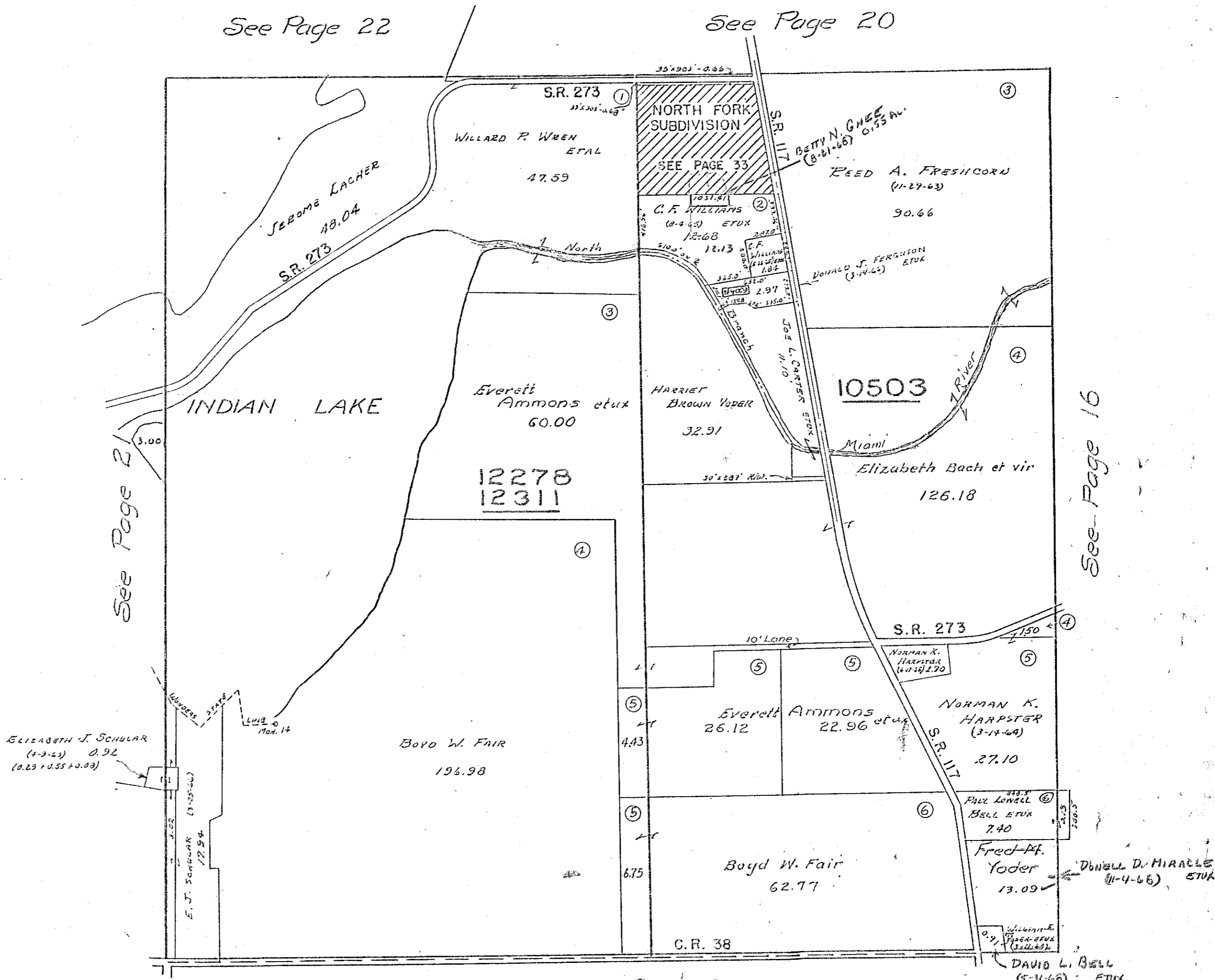
See Page 15

See Page 9

SCALE 10 CHAINS TO THE INCH

See Page 22

See Page 20



See Page 2

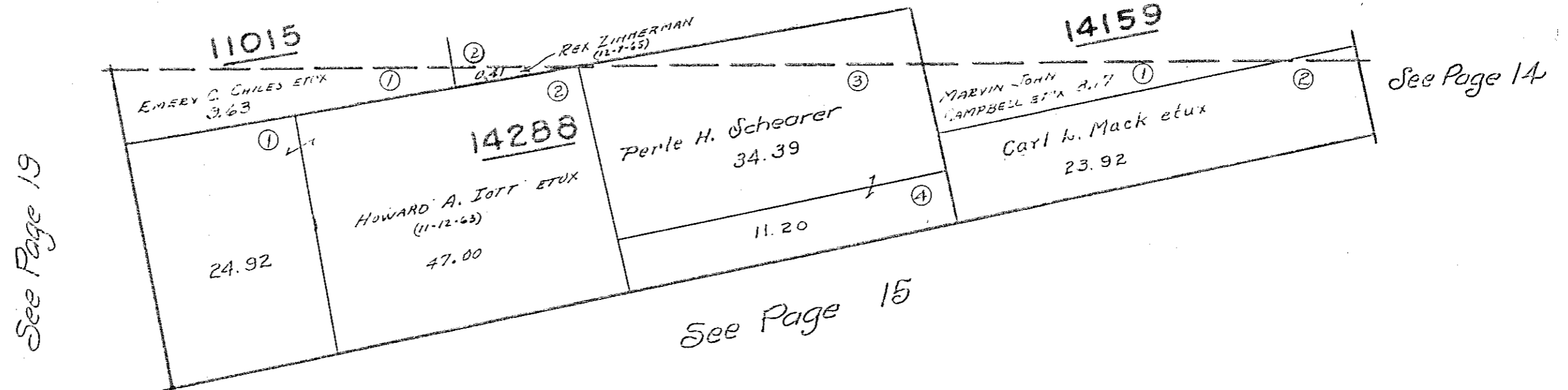
See Page 16

See Page 8

11015
14288
14159

SCALE 10 CHAINS TO THE INCH

HARDIN COUNTY



VIRGINIA MILITARY SURVEYS 12178 12279

SCALE 10 CHAINS TO THE INCH

12279

HARDIN COUNTY

DAVID C. HELLER ET AL
(2-14-52) 1.50
7.60

I.R. 237

12178

Russell R. Lament et ux

258.26

MEADE H. RAMSEY
(4-22-56) 62.71

I.R. 97

See Page 20

See Page 16

See Page 16

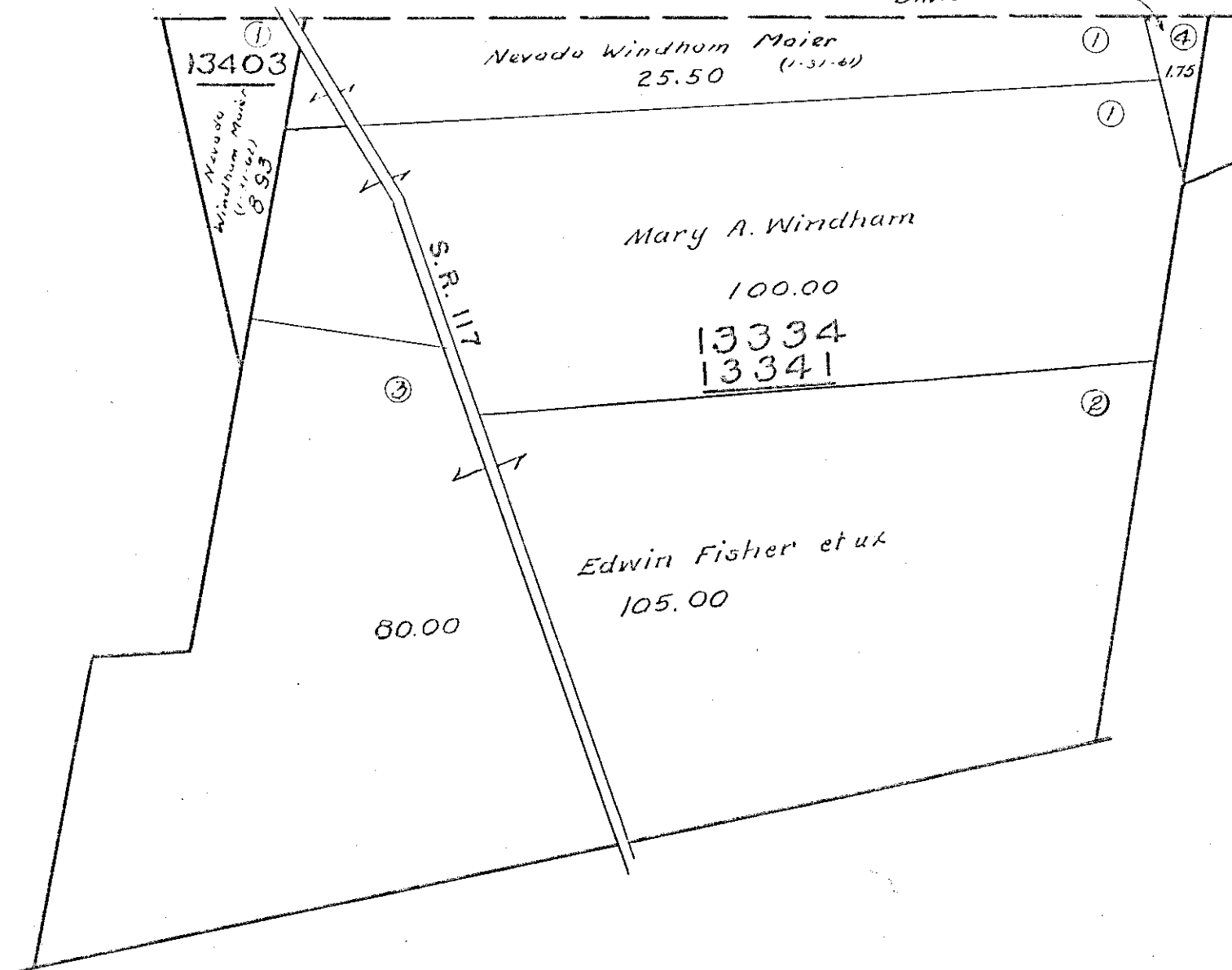
VIRGINIA MILITARY SURVEYS

13403
13334
13341

SCALE 10 CHAINS TO THE INCH

HARDIN COUNTY

DAVID C. KELLER ETAL



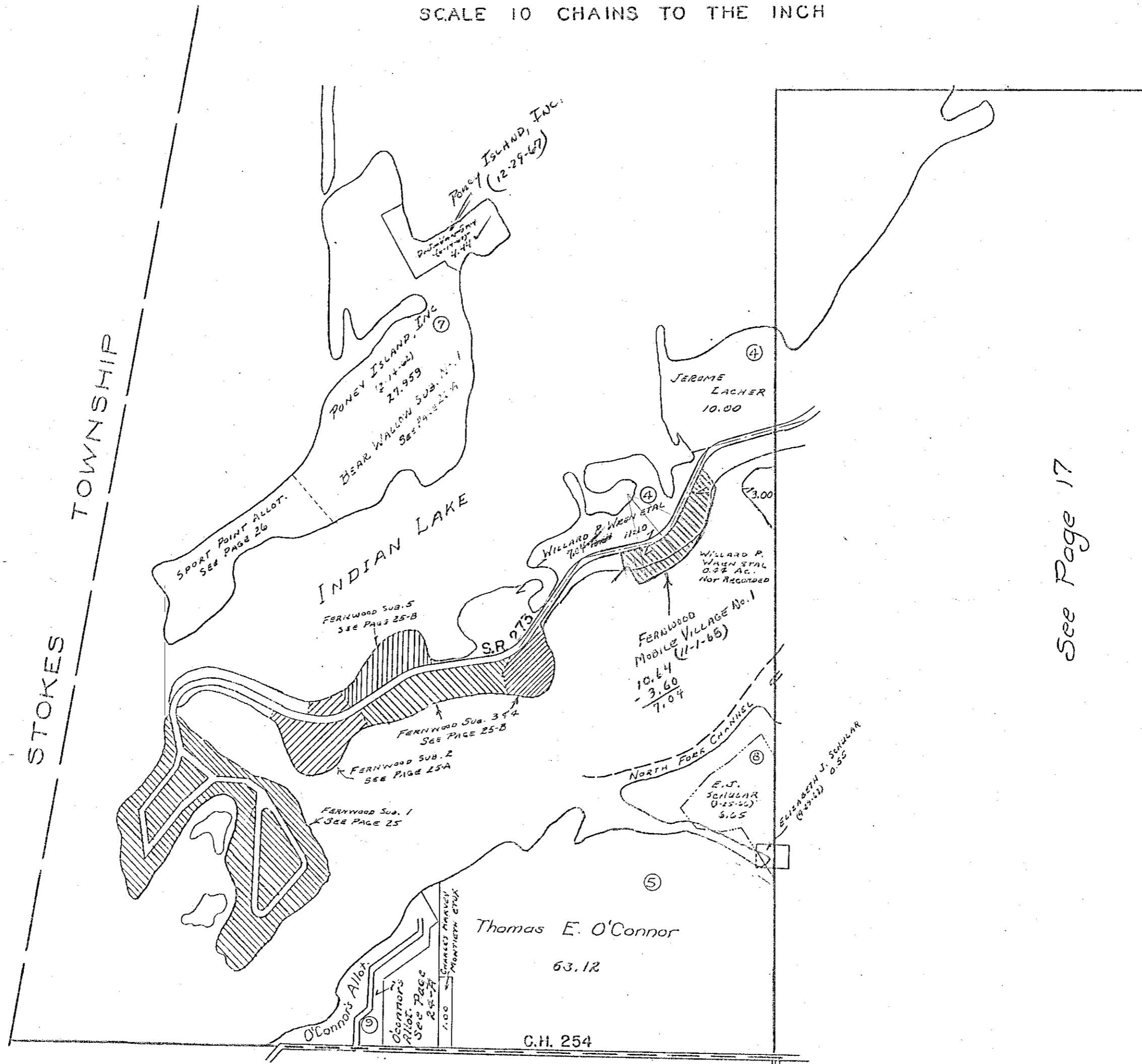
See Page 22

See Page 19

See Page 17

VIRGINIA MILITARY SURVEY 13393
S-PART

SCALE 10 CHAINS TO THE INCH



See Page 17

See Page 7

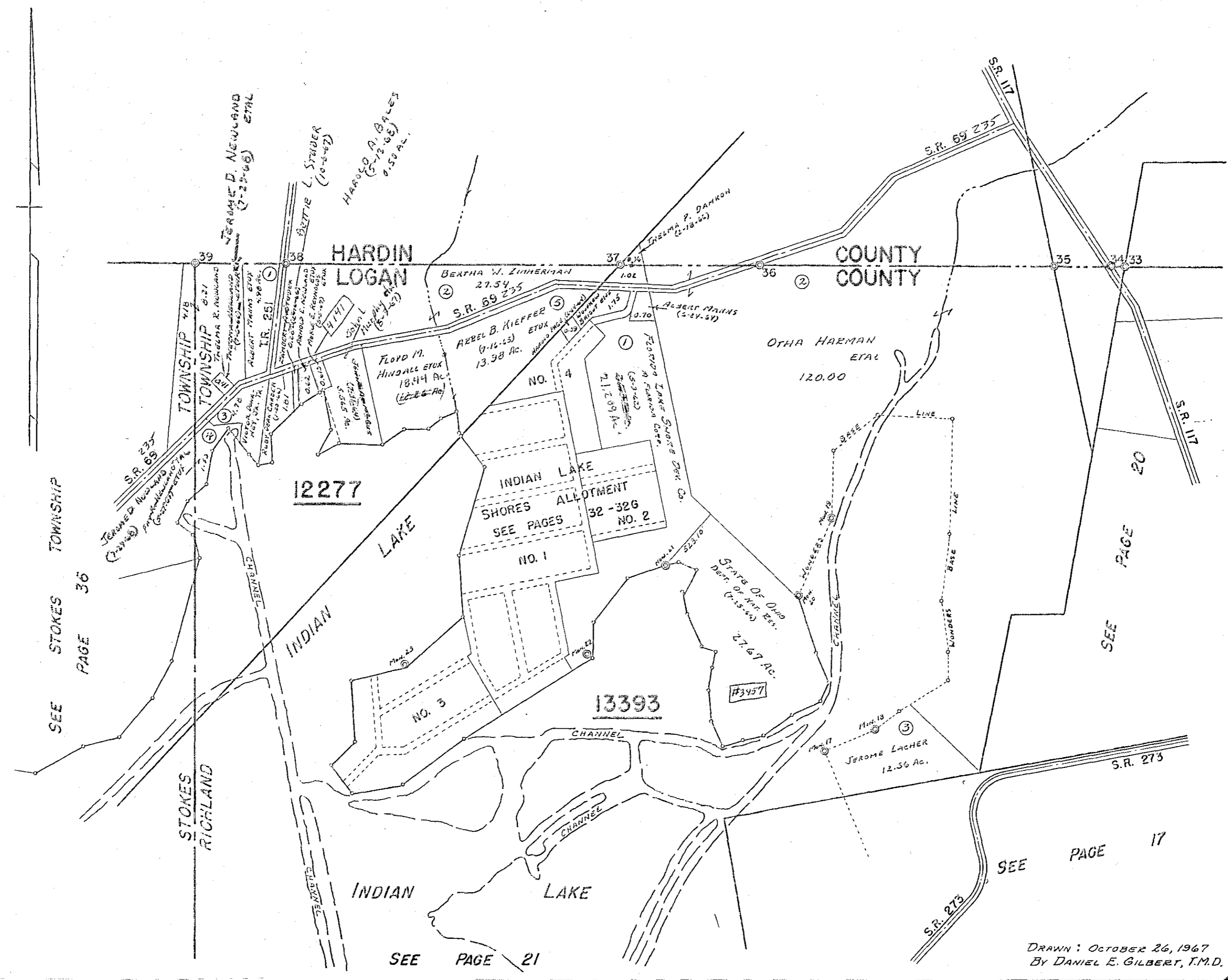
RICHLAND TOWNSHIP

VIRGINIA MILITARY SURVEYS 12277 AND 13393 N-PART

SCALE: 1" = 10 CHAINS = 660'

4.36	6.18
.62	3.14
3.74	2.77

Hindall	32.42
Kieffer	13.98
	18.47
	12.26
	6.18



SEE STOKES TOWNSHIP PAGE 36

STOKES RICHLAND

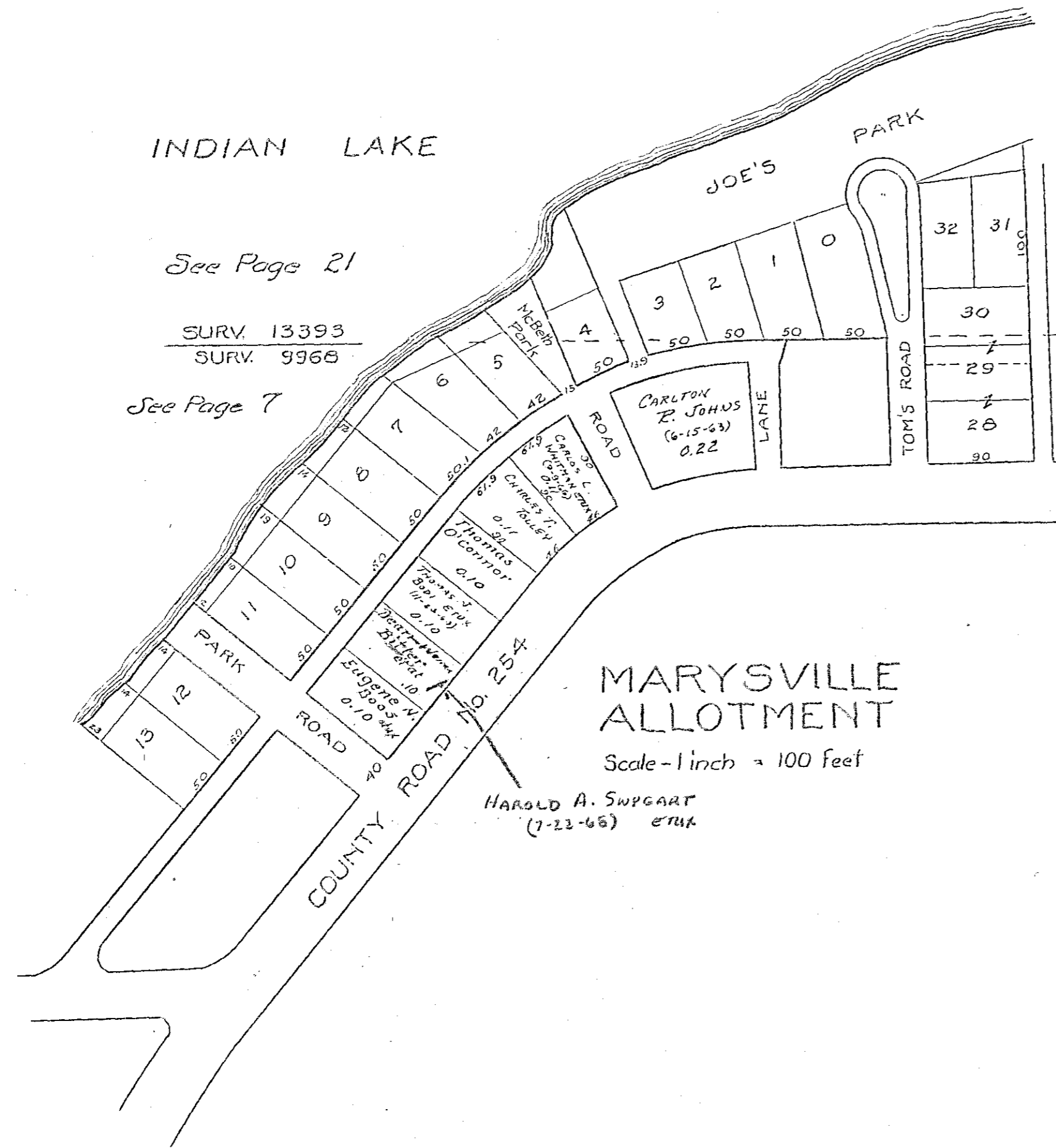
SEE PAGE 21

SEE PAGE 20

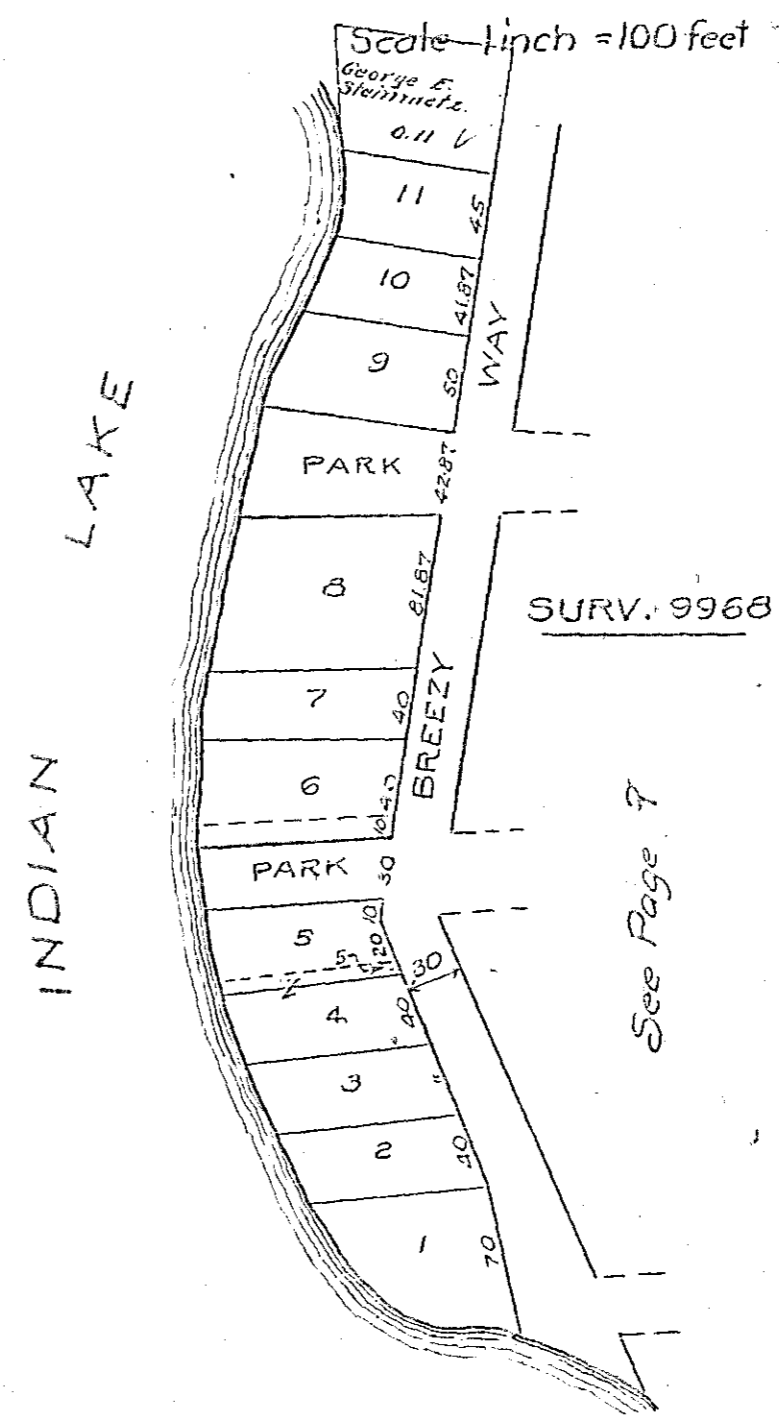
SEE PAGE 17

DRAWN: OCTOBER 26, 1967
BY DANIEL E. GILBERT, T.M.D.

RICHLAND TOWNSHIP
 MARYSVILLE ALLOTMENT
 O'CONNOR'S ALLOT. No. 2
 SCALE 100 FEET TO THE INCH

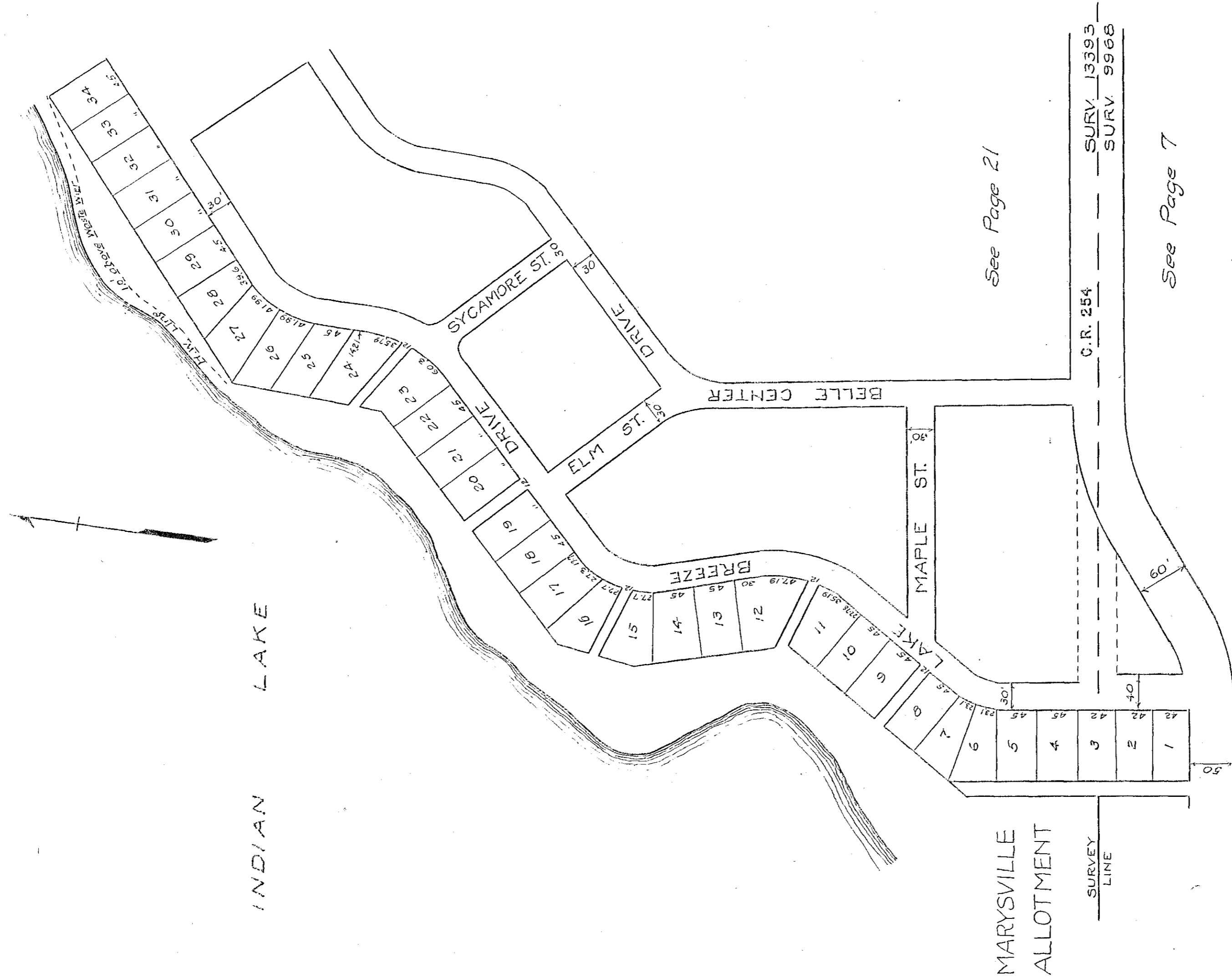


O'CONNOR'S ALLOTMENT
 No. 2



RICHLAND TOWNSHIP
O'CONNOR'S ALLOTMENT

SCALE 100 FEET TO THE INCH



O'CONNOR ALLOTMENT

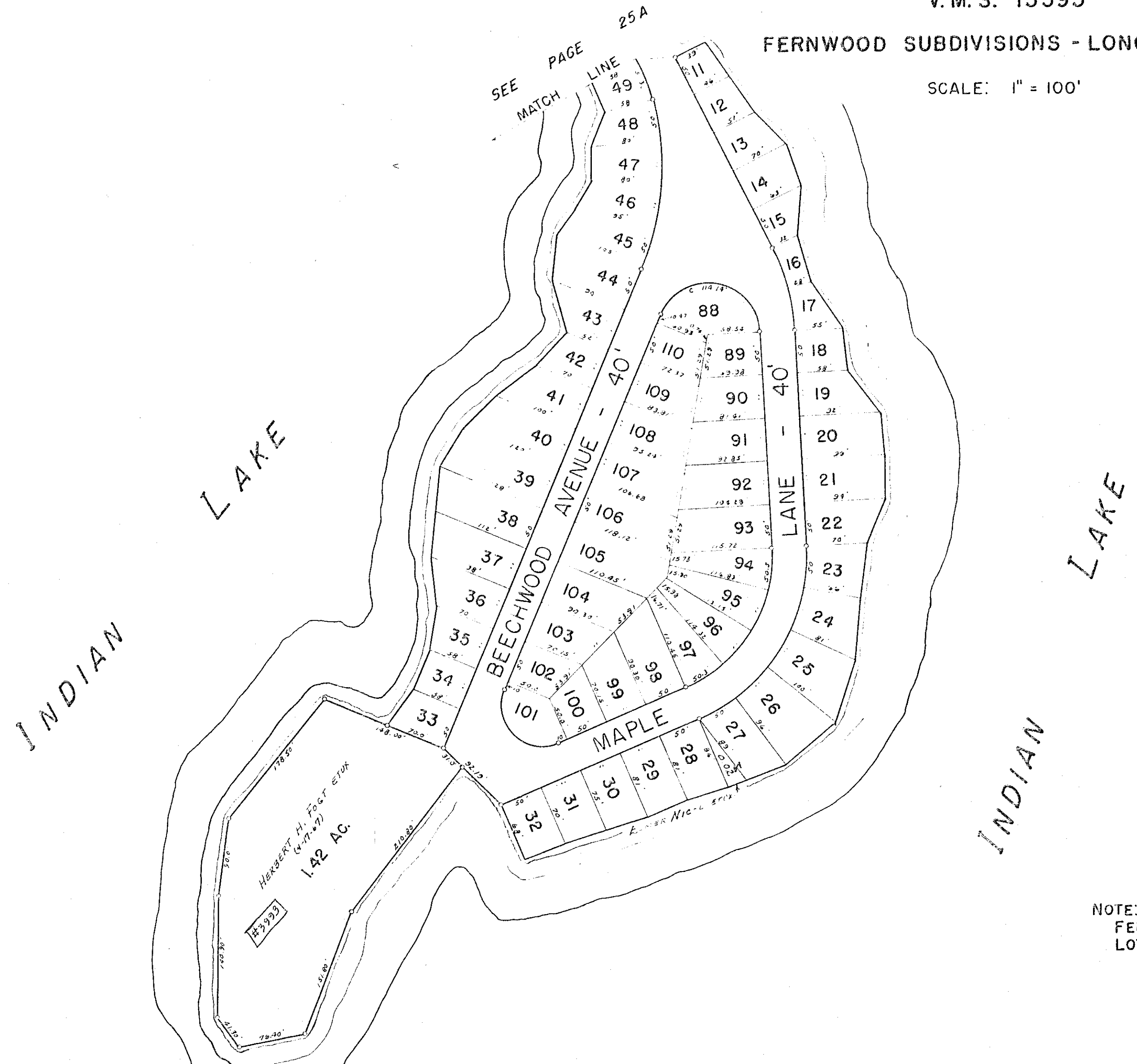
SCALE 200 FEET TO THE INCH



V.M.S. 13393

FERNWOOD SUBDIVISIONS - LONG ISLAND

SCALE: 1" = 100'

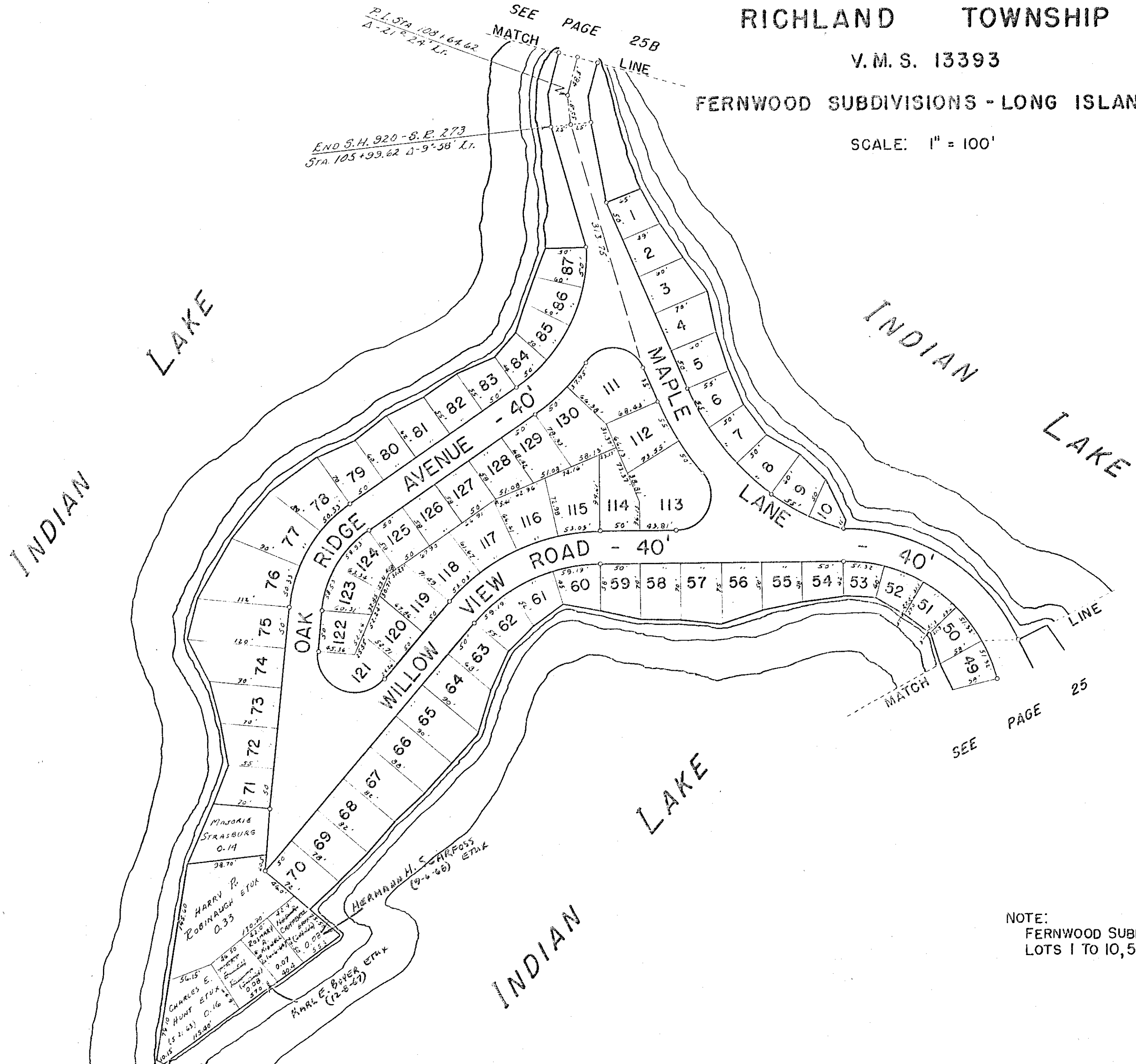


NOTE:
 FERNWOOD SUBDIVISION NO. I.
 LOTS 11 TO 49, 88 TO 110.

V.M.S. 13393

FERNWOOD SUBDIVISIONS - LONG ISLAND

SCALE: 1" = 100'



NOTE:
 FERNWOOD SUBDIVISION NO. I.
 LOTS 1 TO 10, 50 TO 87, 111 TO 130.

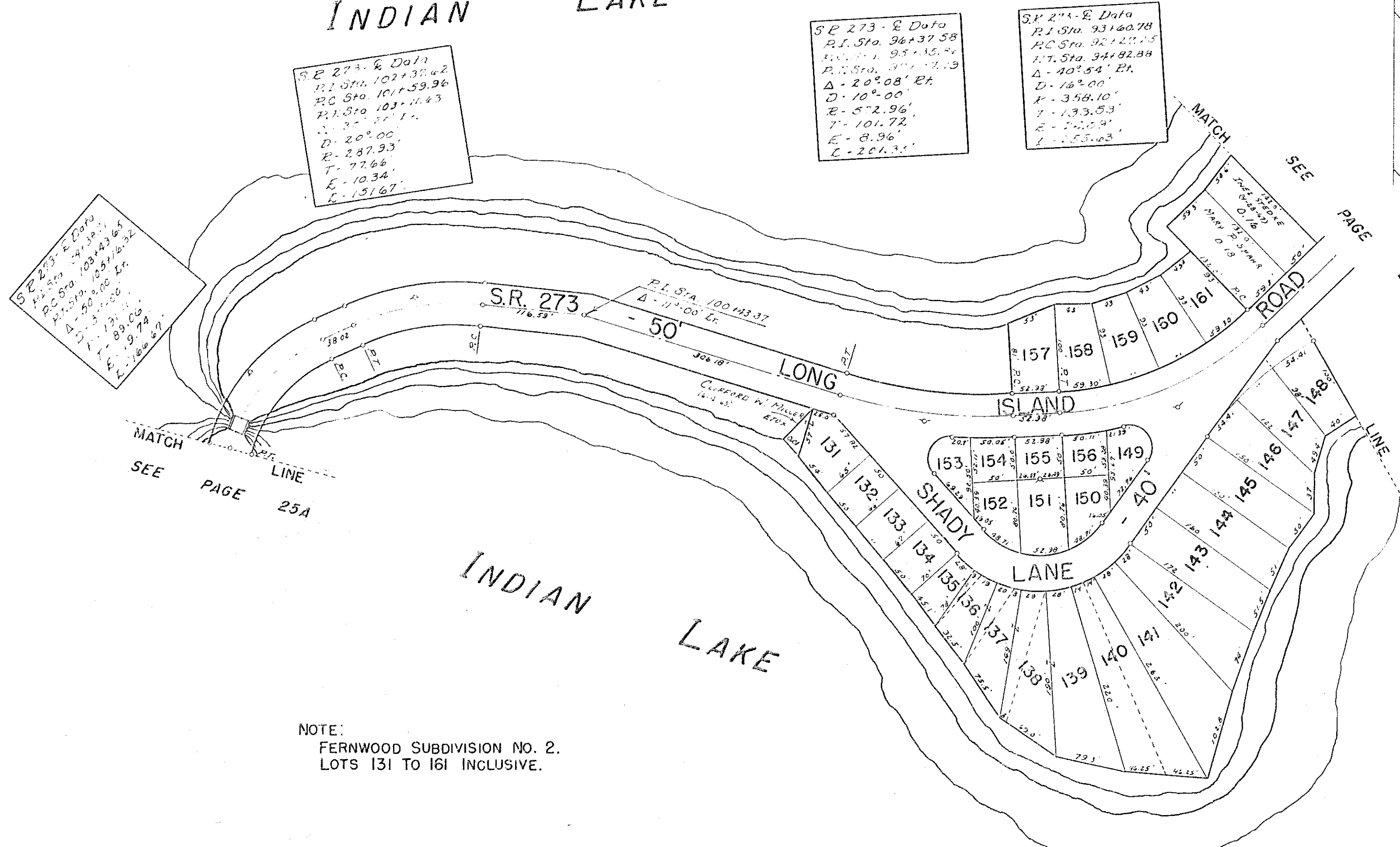
RICHLAND TOWNSHIP

V. M. S. 13393

FERNWOOD SUBDIVISIONS - LONG ISLAND

SCALE: 1" = 100'

INDIAN LAKE



S.R. 273 - E Data
 P.I. Sta. 102+32.42
 P.C. Sta. 101+59.96
 P.T. Sta. 103+11.43
 Δ - 20° 00'
 D - 287.93'
 T - 77.66'
 E - 10.34'
 L - 151.67'

S.R. 273 - E Data
 P.I. Sta. 96+37.58
 P.C. Sta. 95+15.82
 P.T. Sta. 97+2.19
 Δ - 20° 08' Et.
 D - 10° 00'
 R - 572.96'
 T - 101.72'
 E - 8.96'
 L - 201.33'

S.R. 273 - E Data
 P.I. Sta. 93+60.78
 P.C. Sta. 92+27.25
 P.T. Sta. 94+82.88
 Δ - 40° 54' Et.
 D - 16° 00'
 R - 358.10'
 T - 133.53'
 E - 24.03'
 L - 255.63'

S.R. 273 - E Data
 P.I. Sta. 104+32.11
 P.C. Sta. 103+43.65
 P.T. Sta. 105+16.32
 Δ - 50° 00' Et.
 D - 131.13'
 T - 89.06'
 E - 19.74'
 L - 166.67'

NOTE:
 FERNWOOD SUBDIVISION NO. 2.
 LOTS 131 TO 161 INCLUSIVE.

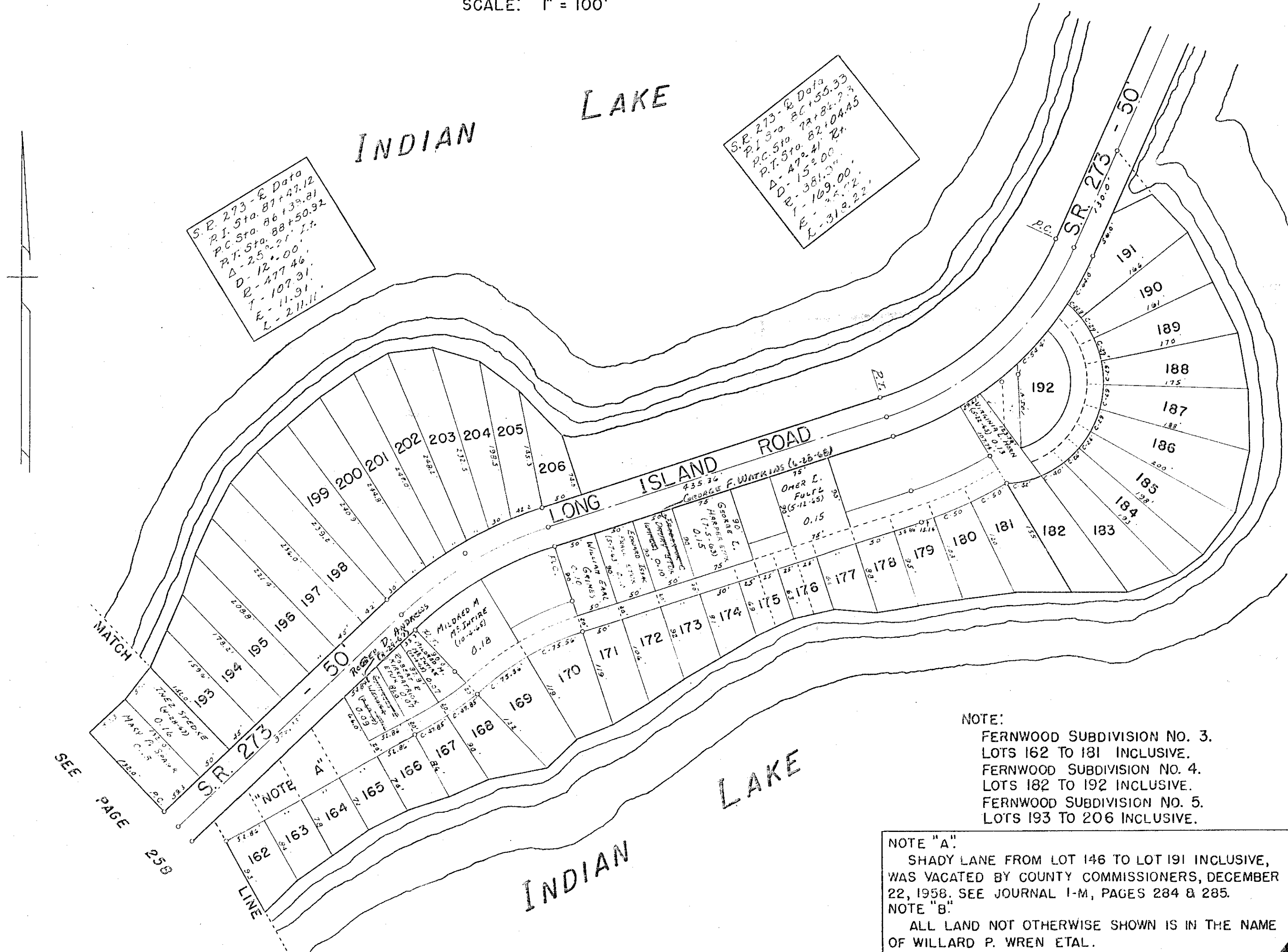
NOTE:
 ALL LAND NOT OTHERWISE SHOWN IS IN THE NAME
 OF WILLARD P. WREN ETAL.

RICHLAND TOWNSHIP

V. M. S. 13393

FERNWOOD SUBDIVISIONS - LONG ISLAND

SCALE: 1" = 100'



S. R. 273 - R. Data
 P.I. Sta. 87+47.12
 P.C. Sta. 86+13.81
 P.T. Sta. 88+50.92
 D - 25° 21' 17"
 Δ - 477.00'
 R - 477.46'
 T - 107.31'
 E - 11.91'
 L - 211.11'

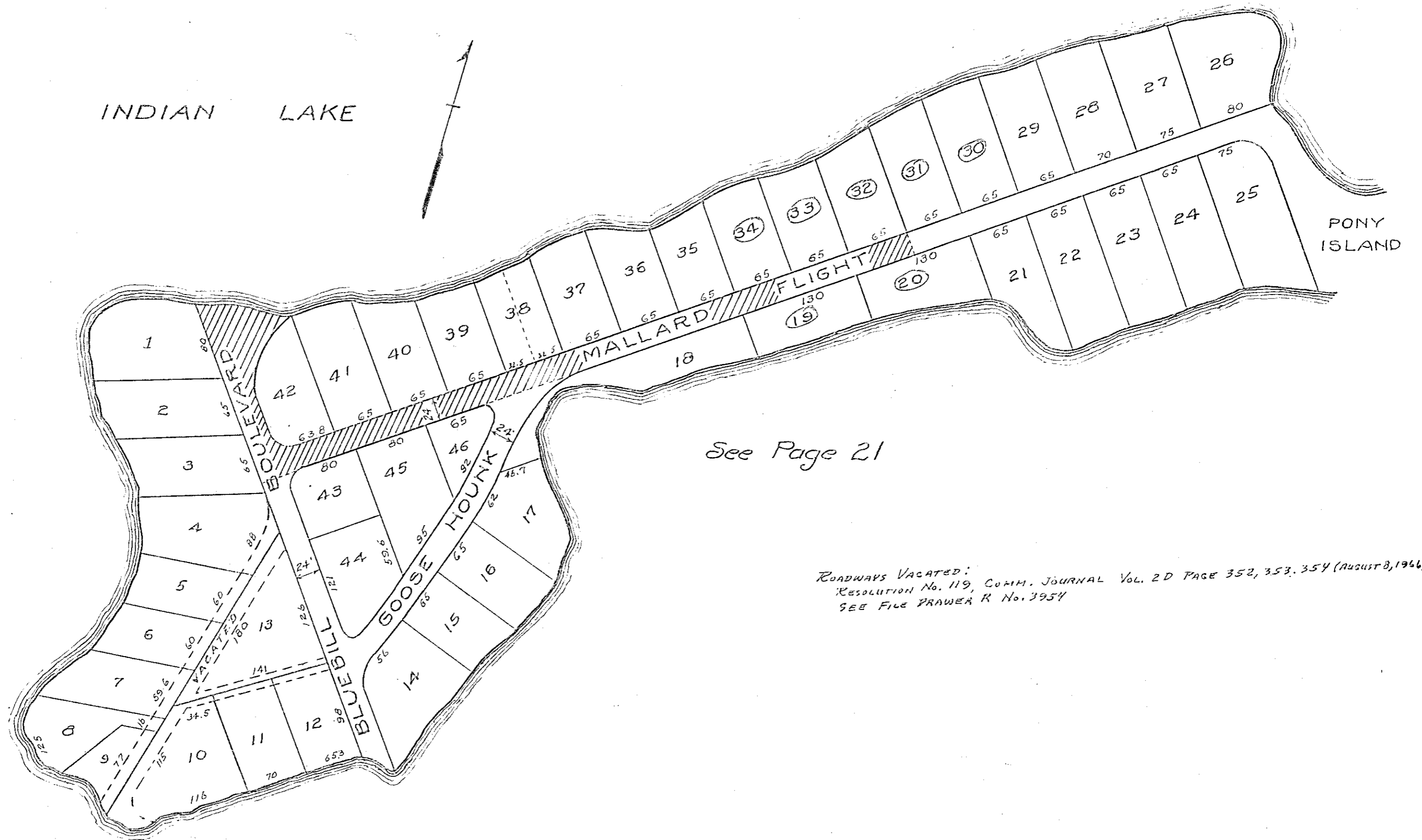
S. R. 273 - R. Data
 P.I. Sta. 80+56.33
 P.C. Sta. 79+84.23
 P.T. Sta. 82+104.45
 D - 47° 41' 21"
 Δ - 152.00'
 R - 381.00'
 T - 169.00'
 E - 25.22'
 L - 318.22'

NOTE:
 FERNWOOD SUBDIVISION NO. 3.
 LOTS 162 TO 181 INCLUSIVE.
 FERNWOOD SUBDIVISION NO. 4.
 LOTS 182 TO 192 INCLUSIVE.
 FERNWOOD SUBDIVISION NO. 5.
 LOTS 193 TO 206 INCLUSIVE.

NOTE "A".
 SHADY LANE FROM LOT 146 TO LOT 191 INCLUSIVE,
 WAS VACATED BY COUNTY COMMISSIONERS, DECEMBER
 22, 1958. SEE JOURNAL I-M, PAGES 284 & 285.
 NOTE "B".
 ALL LAND NOT OTHERWISE SHOWN IS IN THE NAME
 OF WILLARD P. WREN ETAL.

SPORT POINT

SCALE 100 FEET TO THE INCH



See Page 21

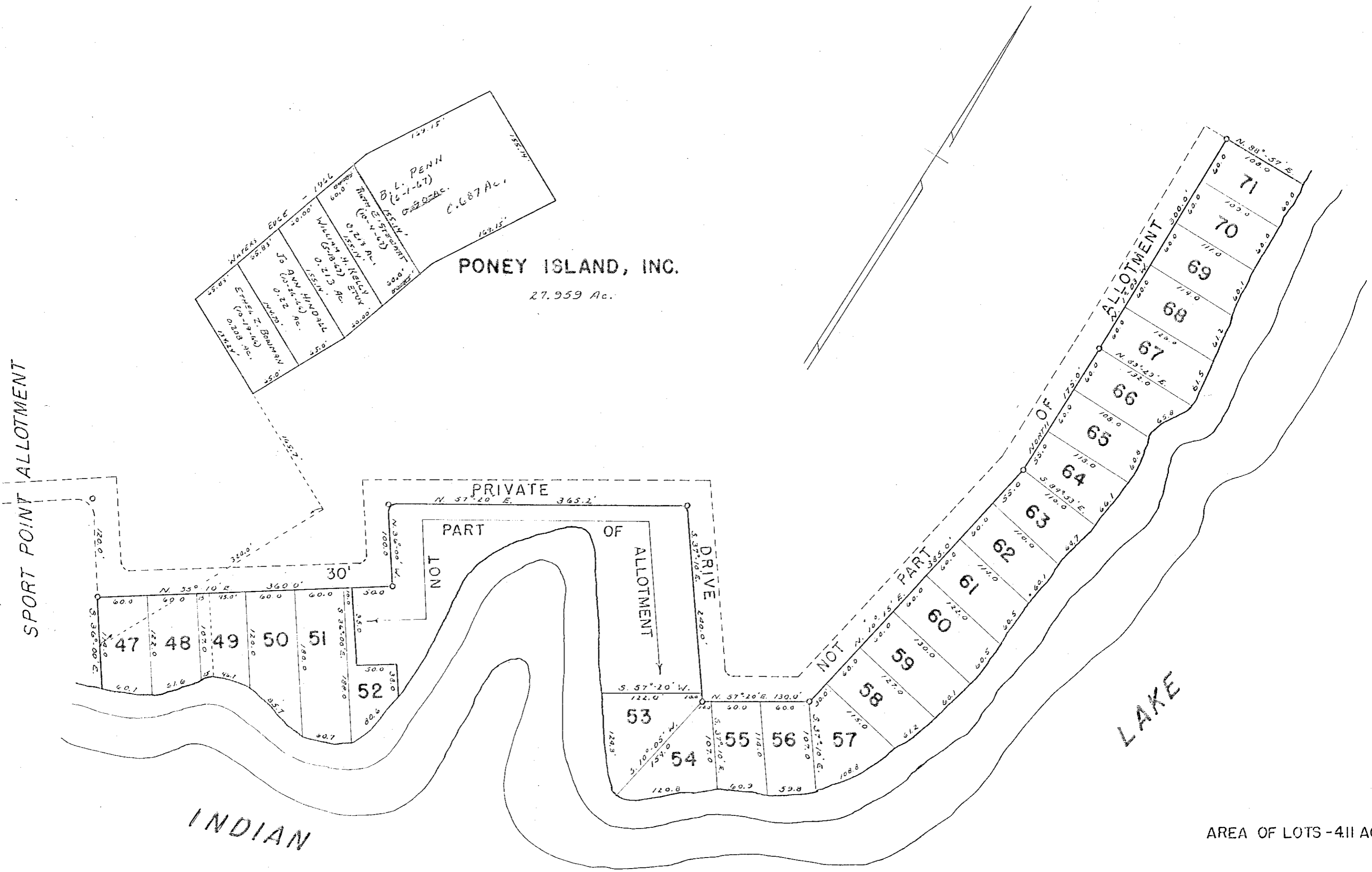
ROADWAYS VACATED:
 RESOLUTION No. 119, COMM. JOURNAL Vol. 20 PAGE 352, 353, 354 (August, 1966)
 SEE FILE DRAWER R No. 3954

RICHLAND TOWNSHIP
 BEAR WALLOW SUBDIVISION NO. 1

PONEY ISLAND

V.M.S. 13393

SCALE: 1"=100'

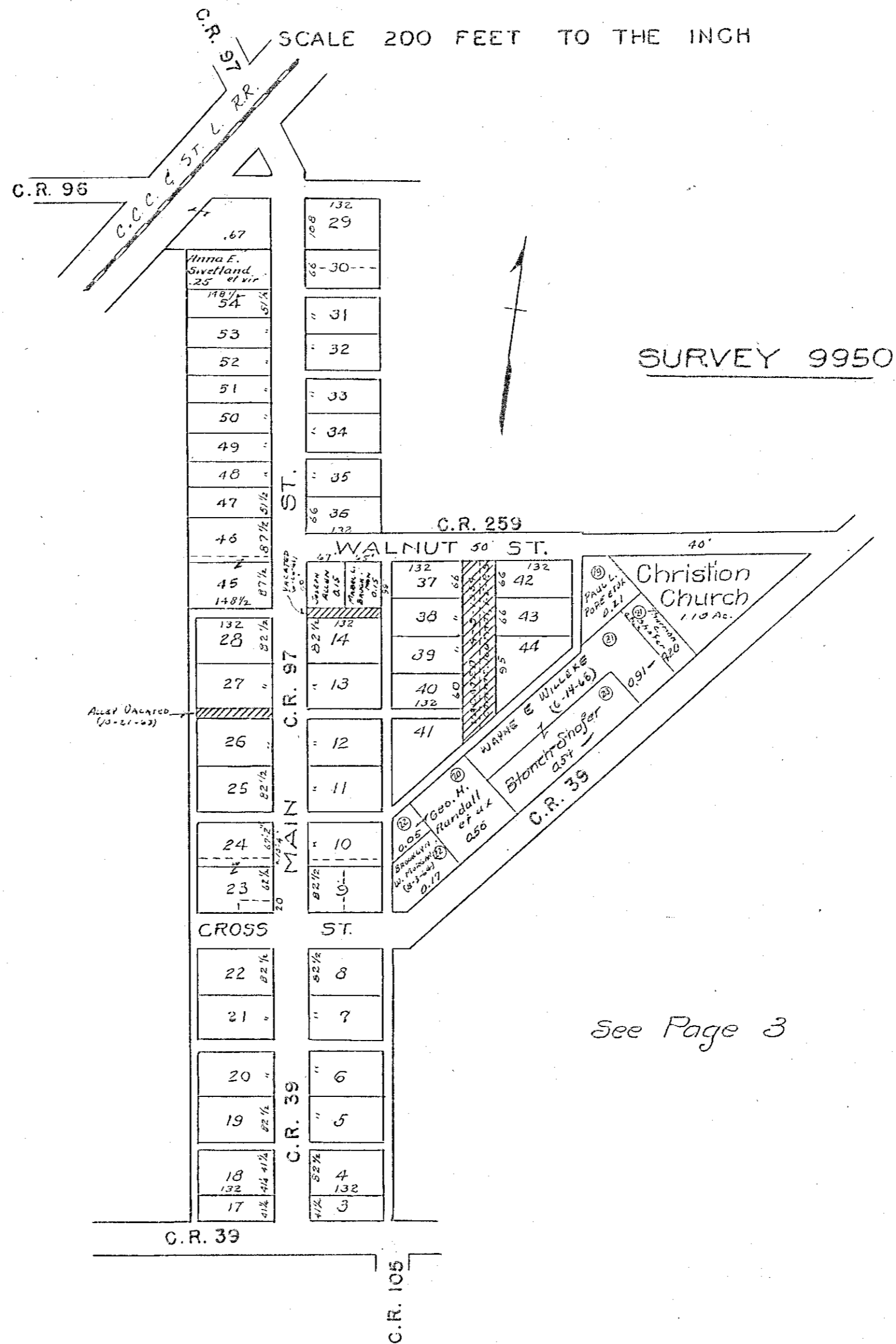


INDIAN

AREA OF LOTS - 4.11 AC.

NEW RICHLAND

SCALE 200 FEET TO THE INCH

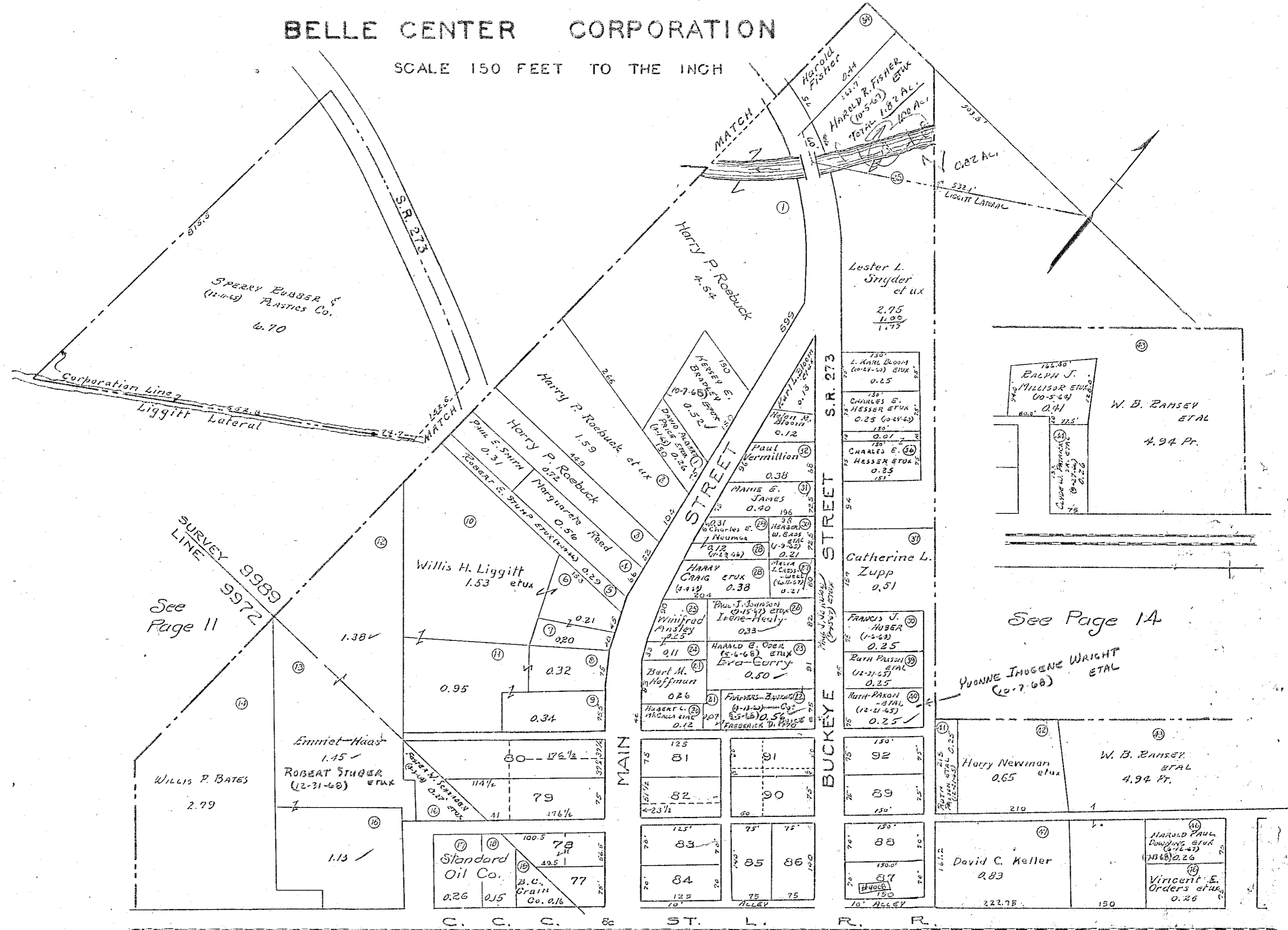


SURVEY 9950

See Page 3

BELLE CENTER CORPORATION

SCALE 150 FEET TO THE INCH



H.S.D.

See Page 29

See Page 30

RICHLAND TOWNSHIP BELLE CENTER CORPORATION

SCALE 150 FEET TO THE INCH

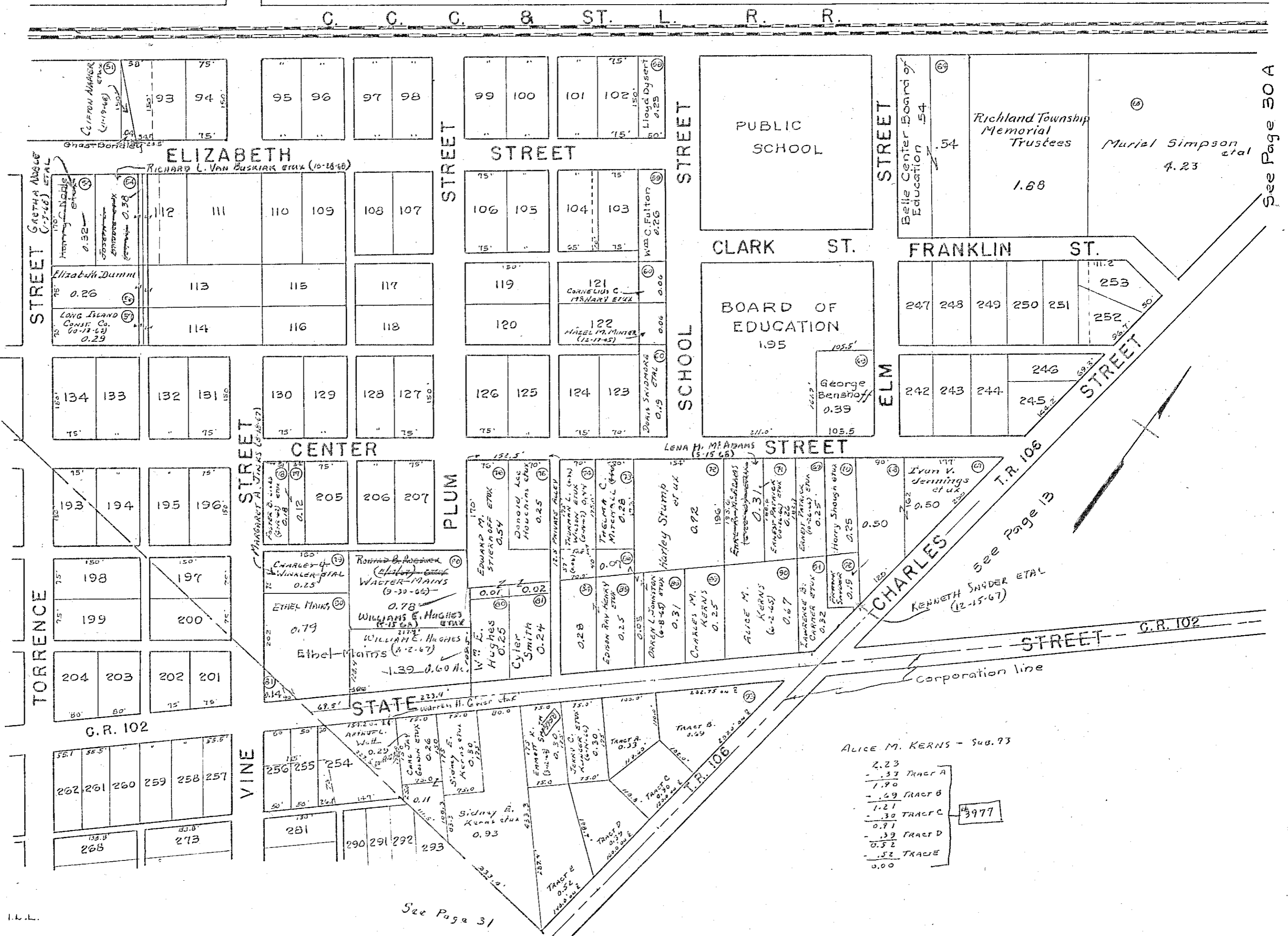
See Page 28



RICHLAND TOWNSHIP
BELLE CENTER CORPORATION

SCALE 150 FEET TO THE INCH

See Page 28



See Page 29

See Page 30 A

See Page 31

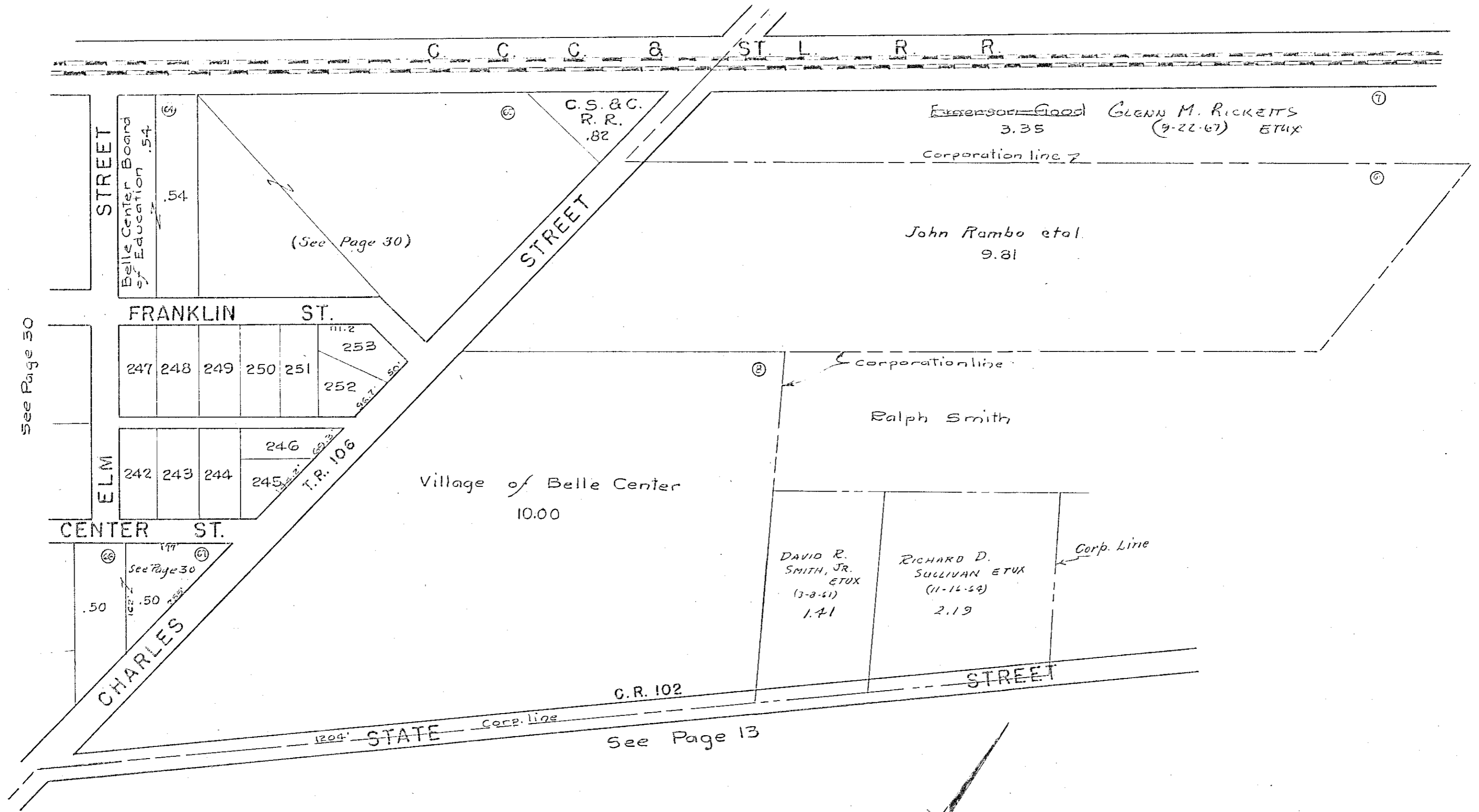
Alice M. Kerns - Sub. 73

2.23
-.33 TRACT A
1.90
-.69 TRACT B
1.21
-.30 TRACT C
0.91
-.39 TRACT D
0.52
-.52 TRACT E
0.00

#3977

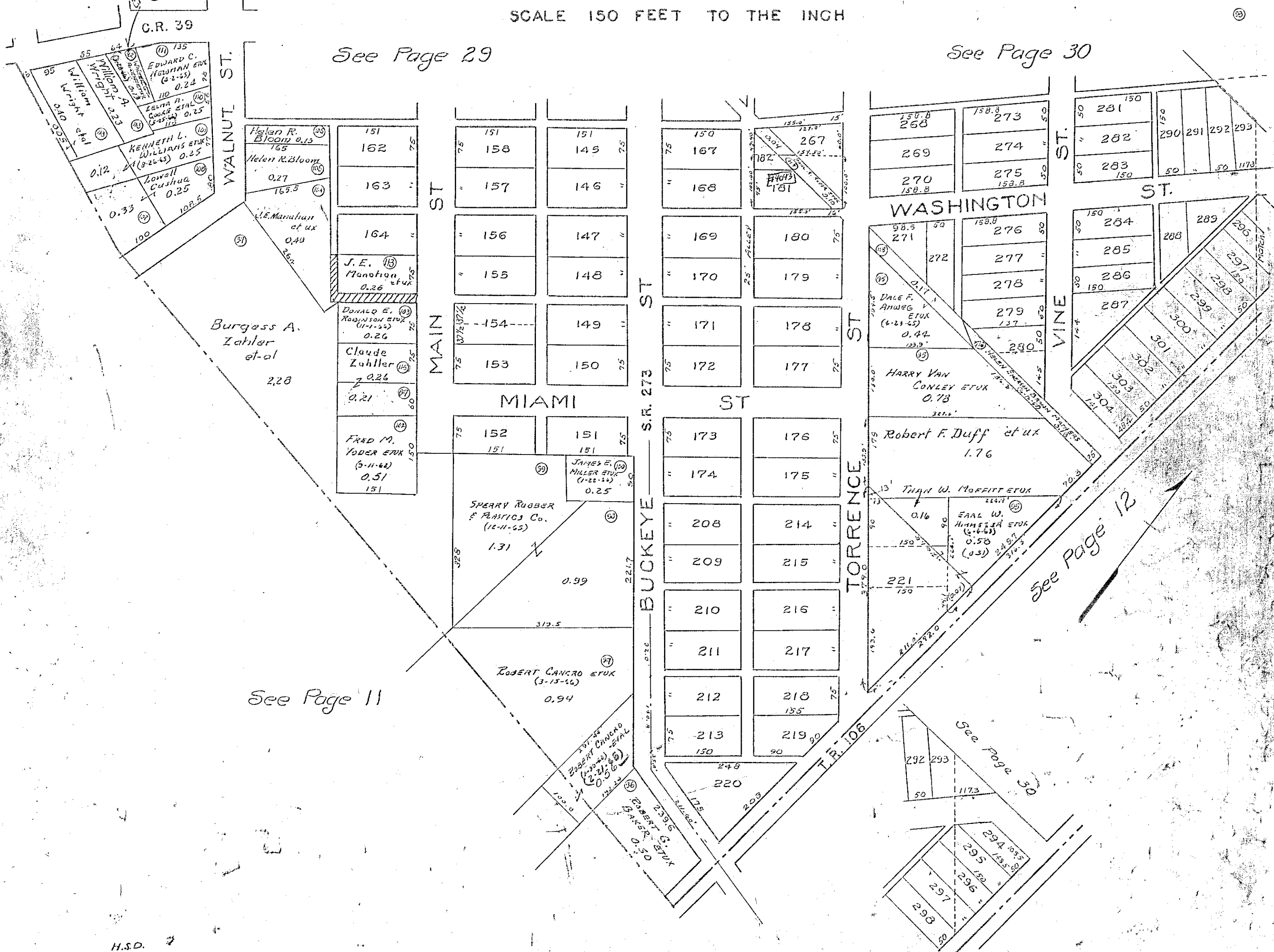
RICHLAND TOWNSHIP
BELLE CENTER CORPORATION

SCALE 150 FEET TO THE INCH



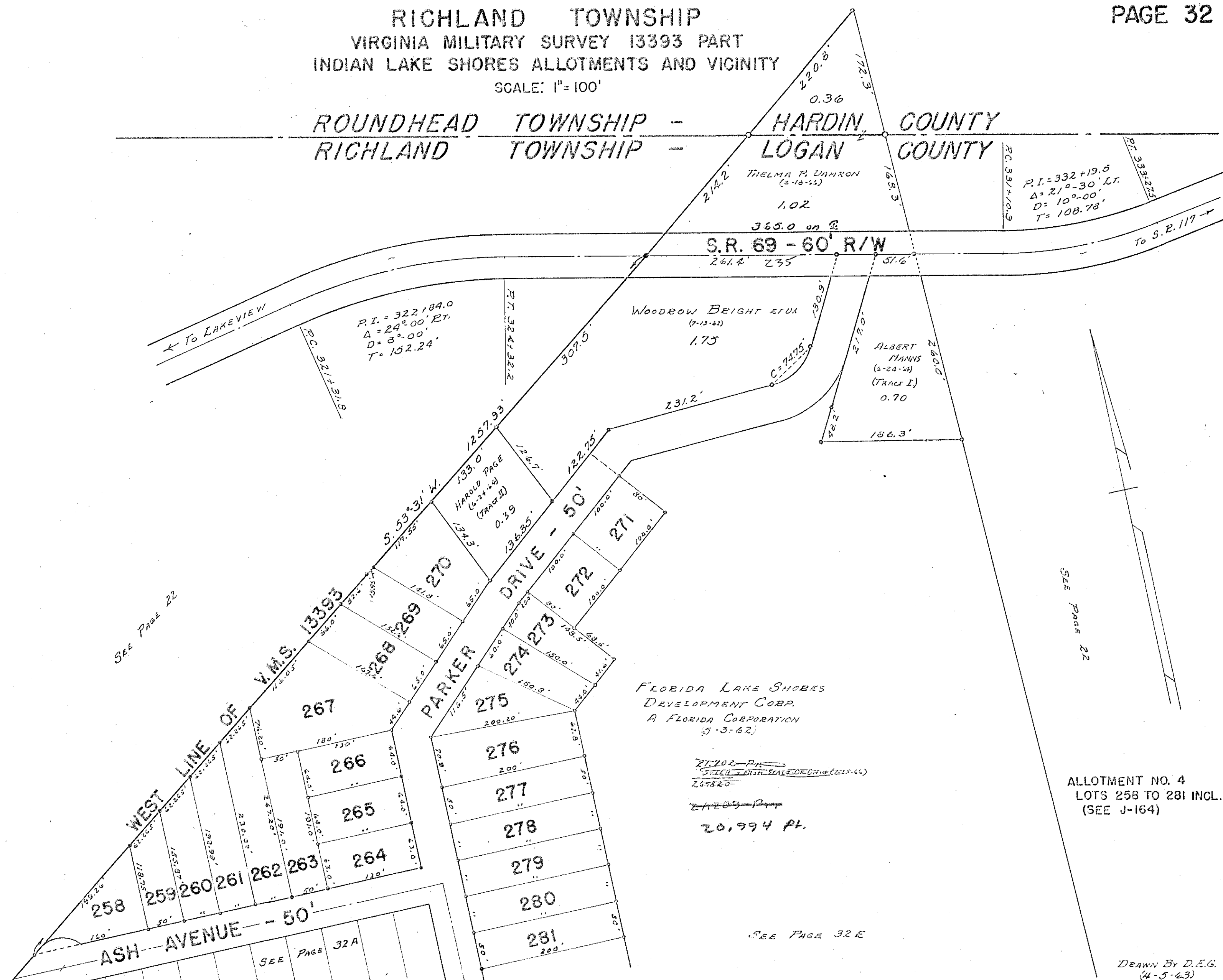
RICHLAND TOWNSHIP BELLE CENTER CORPORATION

SCALE 150 FEET TO THE INCH



RICHLAND TOWNSHIP
VIRGINIA MILITARY SURVEY 13393 PART
INDIAN LAKE SHORES ALLOTMENTS AND VICINITY
SCALE: 1" = 100'

ROUNDHEAD TOWNSHIP - HARDIN COUNTY
RICHLAND TOWNSHIP - LOGAN COUNTY



SEE PAGE 22

SEE PAGE 22

FLORIDA LAKE SHORES
DEVELOPMENT CORP.
A FLORIDA CORPORATION
(5-3-62)

~~21,200~~ - ~~PT~~
~~SCALE OF 1" = 100'~~
~~26,820~~
~~21,200~~ - ~~PT~~
20,994 ft.

ALLOTMENT NO. 4
LOTS 258 TO 281 INCL.
(SEE J-164)

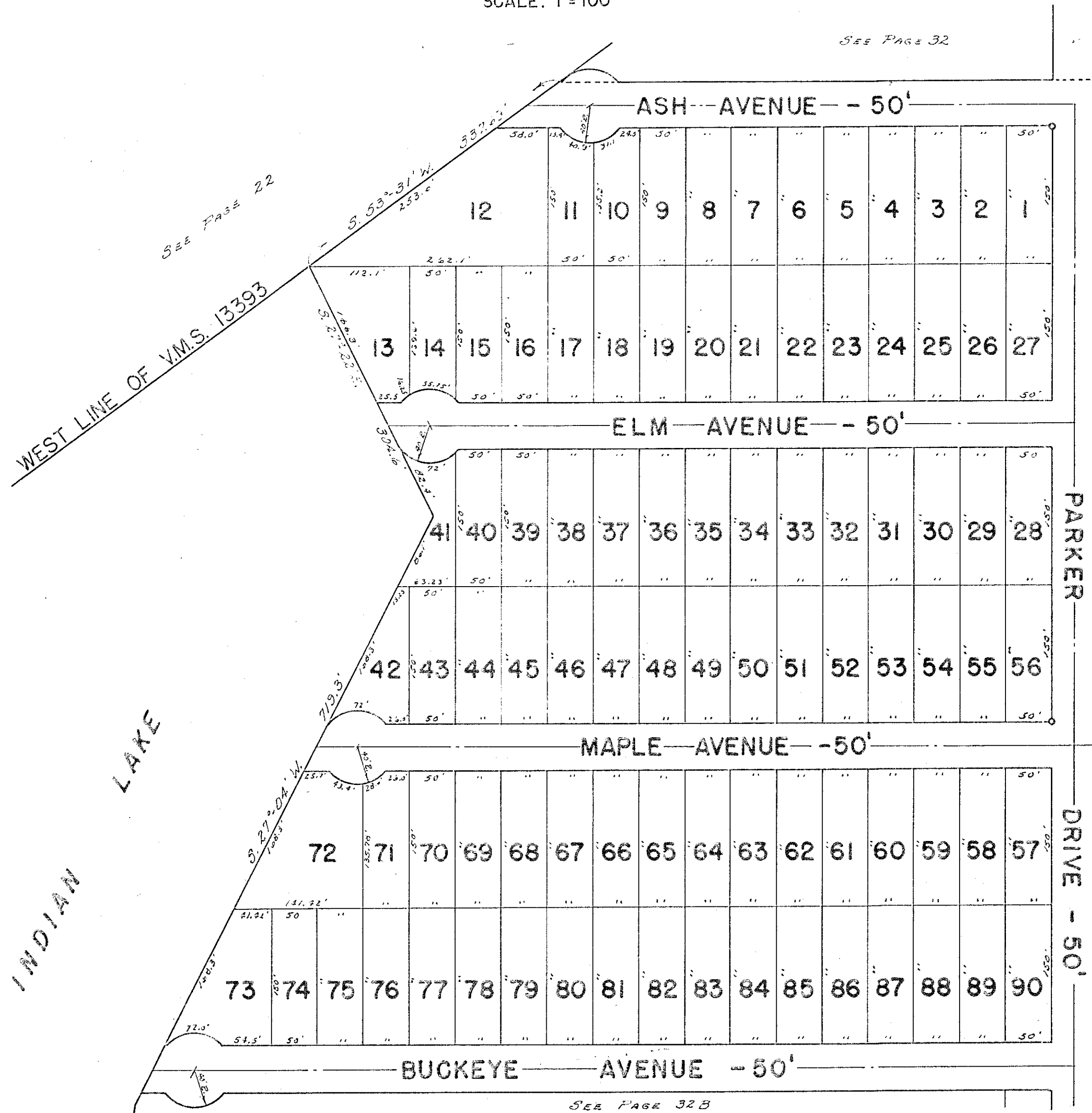
SEE PAGE 32 E

DRAWN BY D.E.G.
(4-5-63)

RICHLAND TOWNSHIP
VIRGINIA MILITARY SURVEY 13393 PART
INDIAN LAKE SHORES ALLOTMENTS AND VICINITY

SCALE: 1"=100'

SEE PAGE 32



SEE PAGE 22

WEST LINE OF V.M.S. 13393

INDIAN LAKE

ALLOTMENT NO. 1
LOTS 1 TO 90 INCL.
(SEE J-137)

SEE PAGE 32 B

SEE PAGE 32 B

DRAWN BY D.E.G.
(4-5-63)

RICHLAND TOWNSHIP
VIRGINIA MILITARY SURVEY 13393 PART
INDIAN LAKE SHORES ALLOTMENTS AND VICINITY

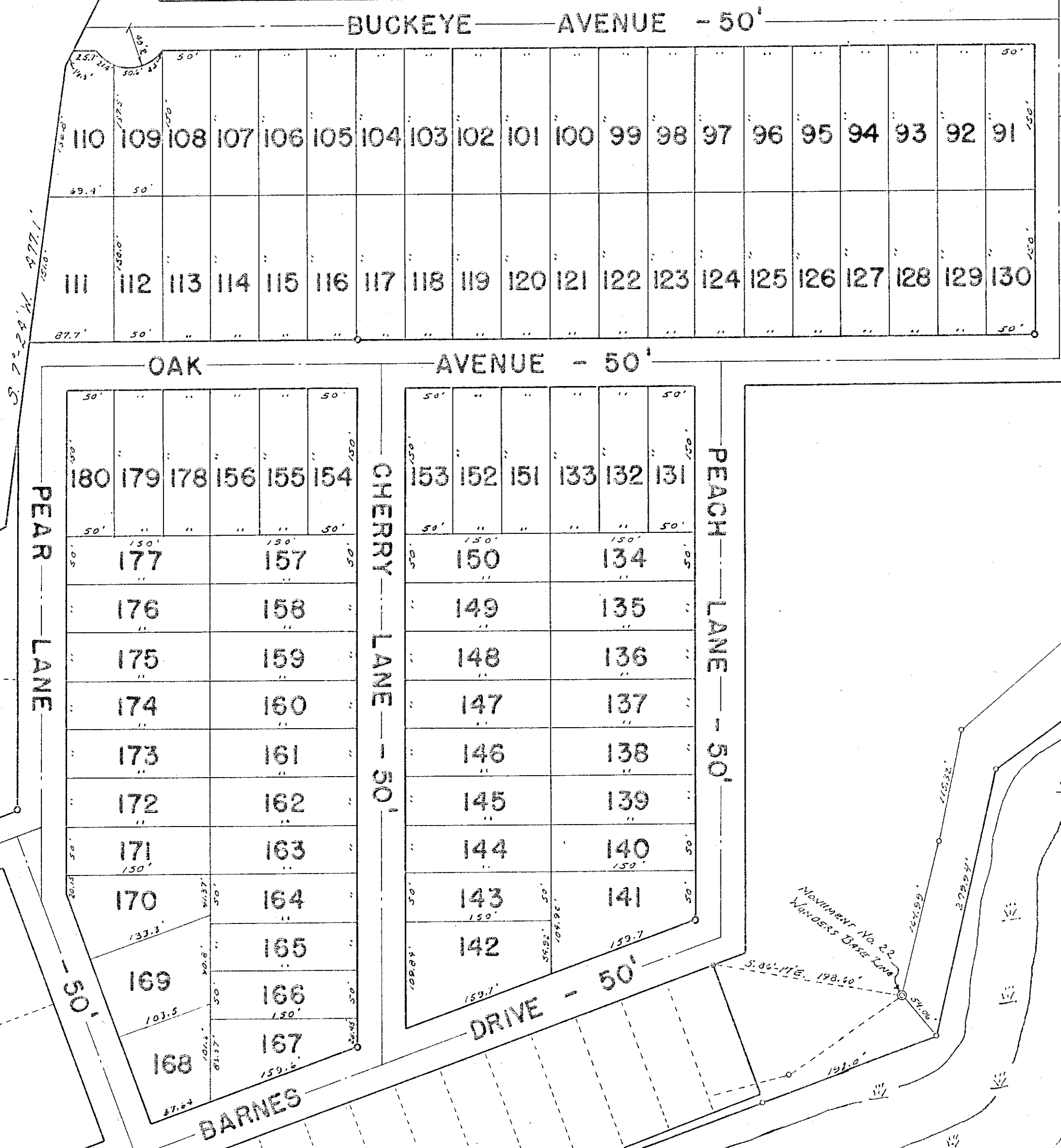
SCALE: 1" = 100'

SEE PAGE 32A

ALLOTMENT NO. 1
LOTS 91 TO 180 INCL.
(SEE J-137)

SEE PAGE 32F

SEE PAGE 32C



Moviment No. 22
Warders Date Line

RICHLAND TOWNSHIP
VIRGINIA MILITARY SURVEY 13393 PART
INDIAN LAKE SHORES ALLOTMENTS AND VICINITY
SCALE: 1" = 100'

ALLOTMENT NO. 3
LOTS 212 TO 257 INCL.
(SEE J-140)



SEE PAGE 325

RICHLAND TOWNSHIP
VIRGINIA MILITARY SURVEY 13393 PART
INDIAN LAKE SHORES ALLOTMENTS AND VICINITY

See Page 32 E.

SCALE: 1"=100'

OAK AVENUE - 50'

MONUMENT No. 21
WONDERS BASE LINE

ALLOTMENT NO. 1
LOT 181 TO 193 INCL.
(SEE J-137)

FLORIDA LAKESHORE DEVELOPMENT Co.
20.994 PT

PEACH LANE - 50'

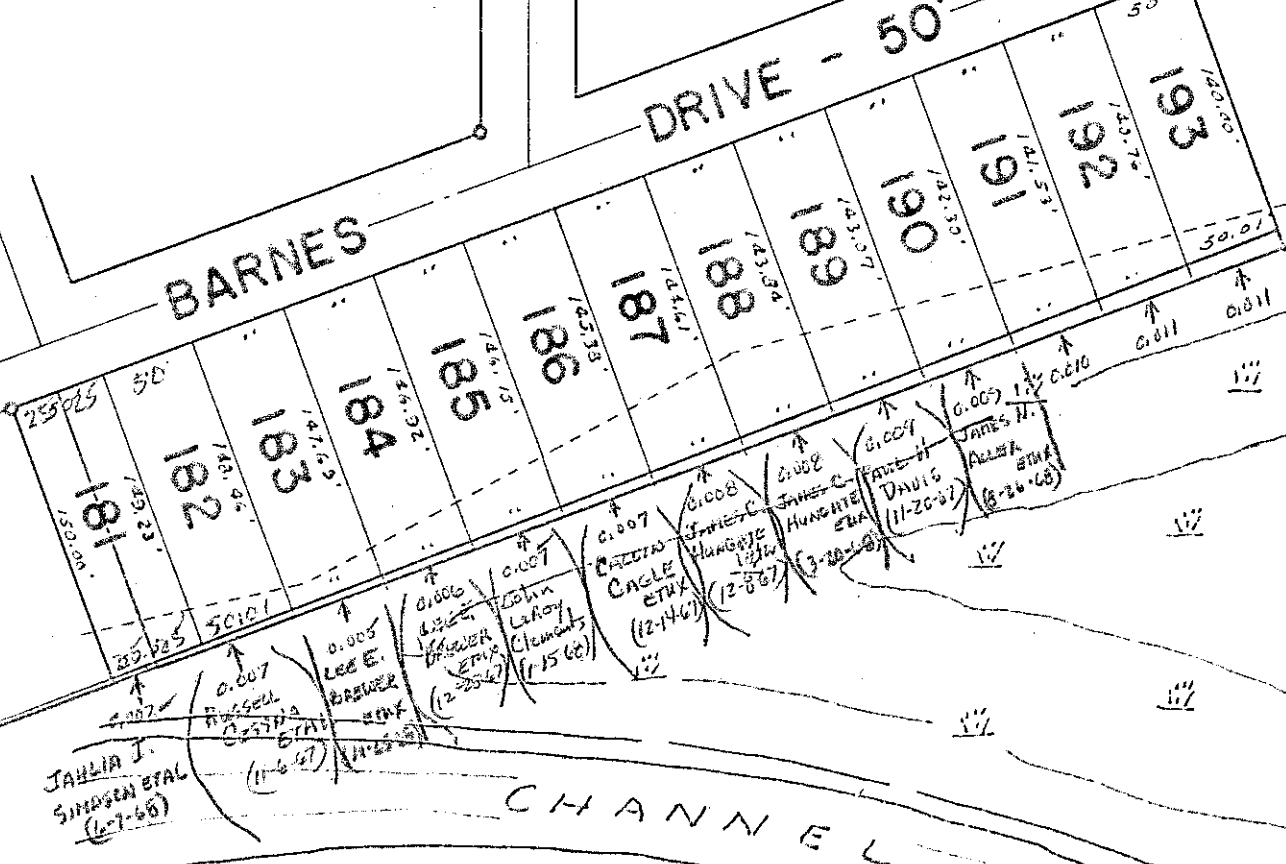
SEE PAGE 32 B

MONUMENT No. 22
WONDERS BASE LINE

DRIVE - 50'

SWAMPY WATER

BARNES



CHANNEL

SEE PAGE 32 F

DRAWN BY D.E.G.
(4-8-63)

RICHLAND TOWNSHIP
VIRGINIA MILITARY SURVEY 13393 PART
INDIAN LAKE SHORES ALLOTMENTS AND VICINITY

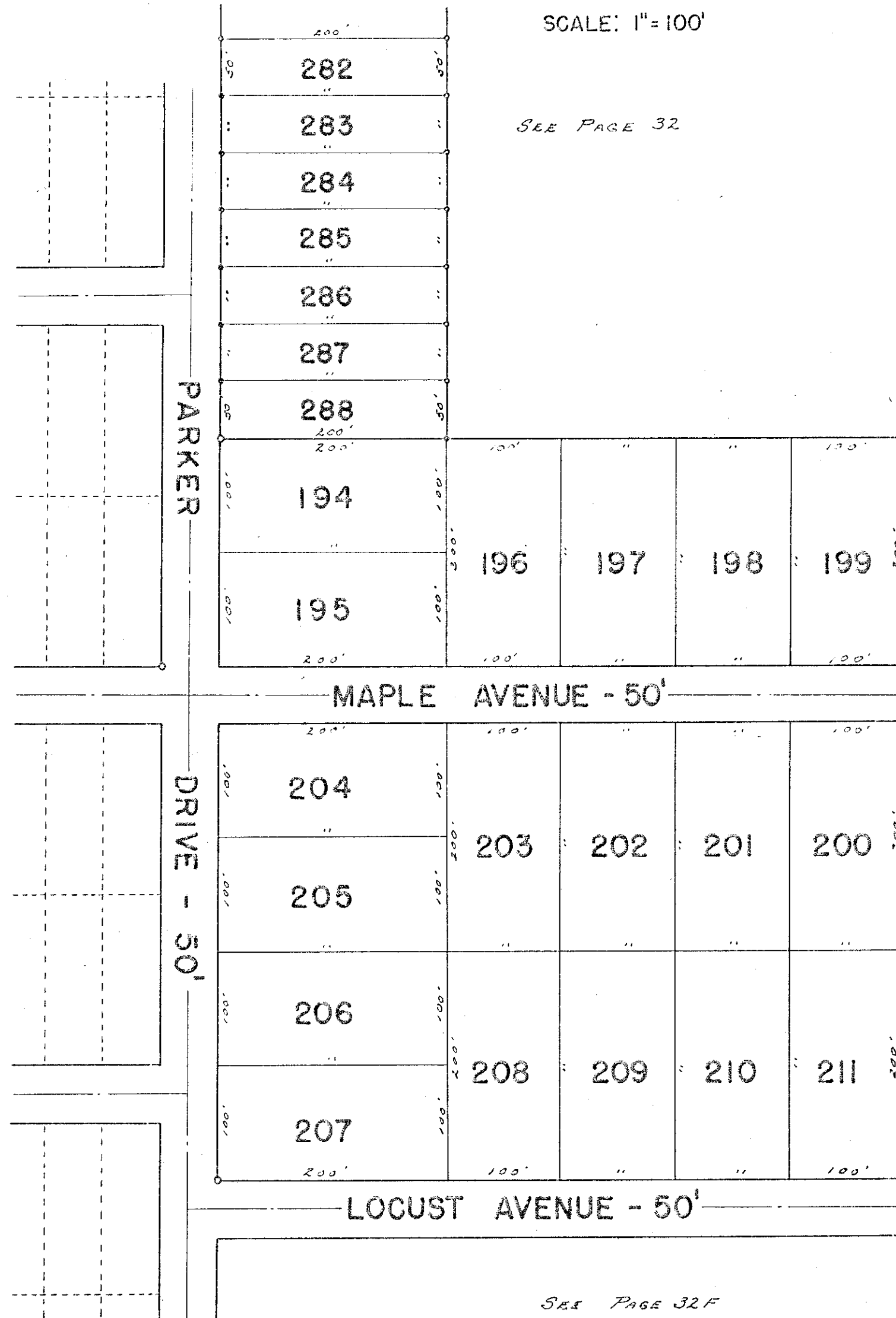
SCALE: 1" = 100'

SEE PAGE 32

ALLOTMENT NO. 2
LOTS 194 TO 211 INCL.
(SEE J-139)
ALLOTMENT NO. 4
LOTS 282 TO 288 INCL.
(SEE J-164)

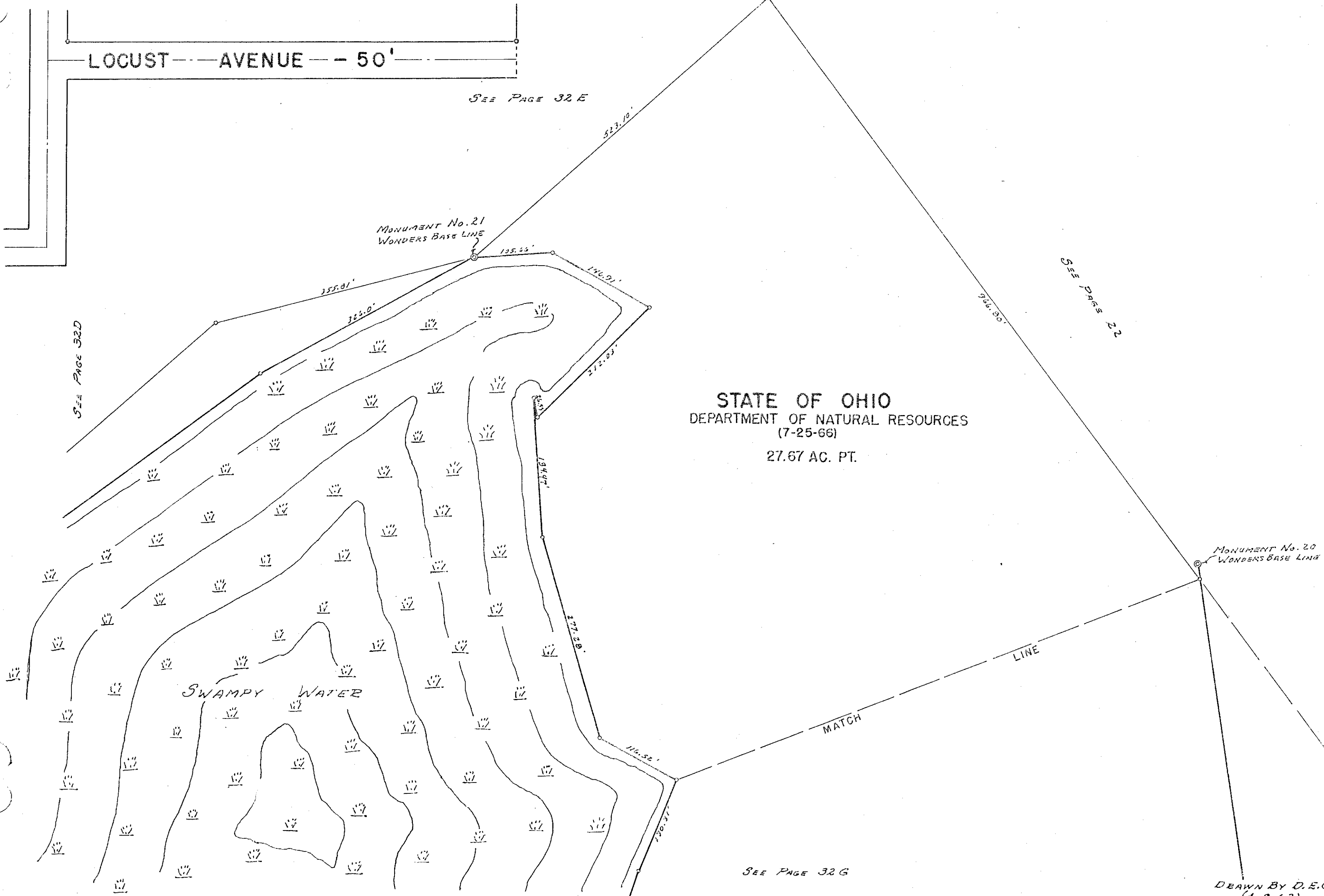
SEE PAGE 32

SEE PAGE 32A



RICHLAND TOWNSHIP
VIRGINIA MILITARY SURVEY 13393 PART
INDIAN LAKE SHORES ALLOTMENTS AND VICINITY

SCALE: 1" = 100'



STATE OF OHIO
DEPARTMENT OF NATURAL RESOURCES
(7-25-66)
27.67 AC. PT.

SWAMPY WATER

LOCUST AVENUE -- 50'

SEE PAGE 32E

SEE PAGE 32

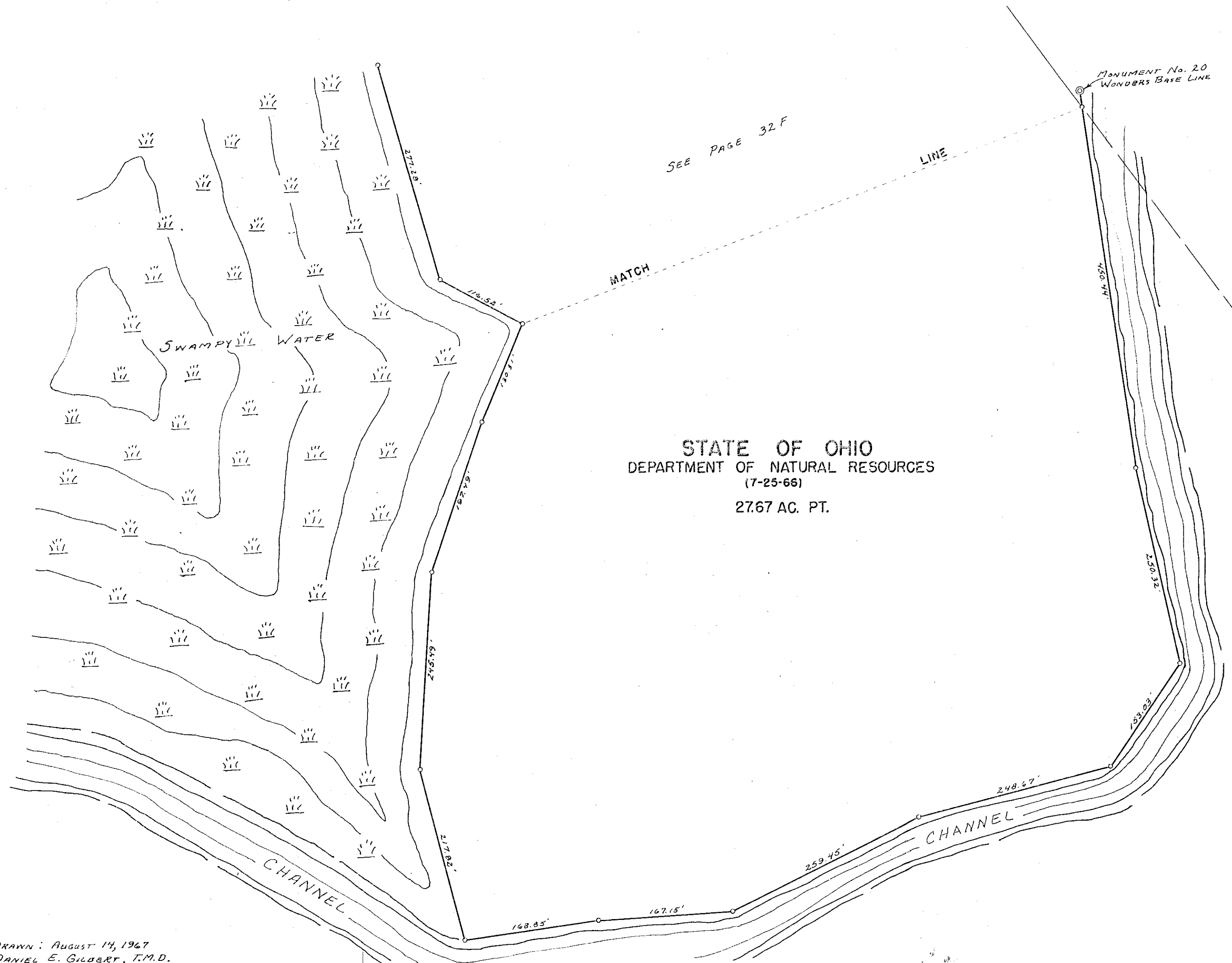
SEE PAGE 32D

MATCH LINE

SEE PAGE 32G

DRAWN BY D.E.G.
(4-8-63)

RICHLAND TOWNSHIP
VIRGINIA MILITARY SURVEY 13393 PART
INDIAN LAKE SHORES ALLOTMENTS AND VICINITY
SCALE: 1" = 100'



DRAWN: August 14, 1967
DANIEL E. GILBERT, T.M.D.

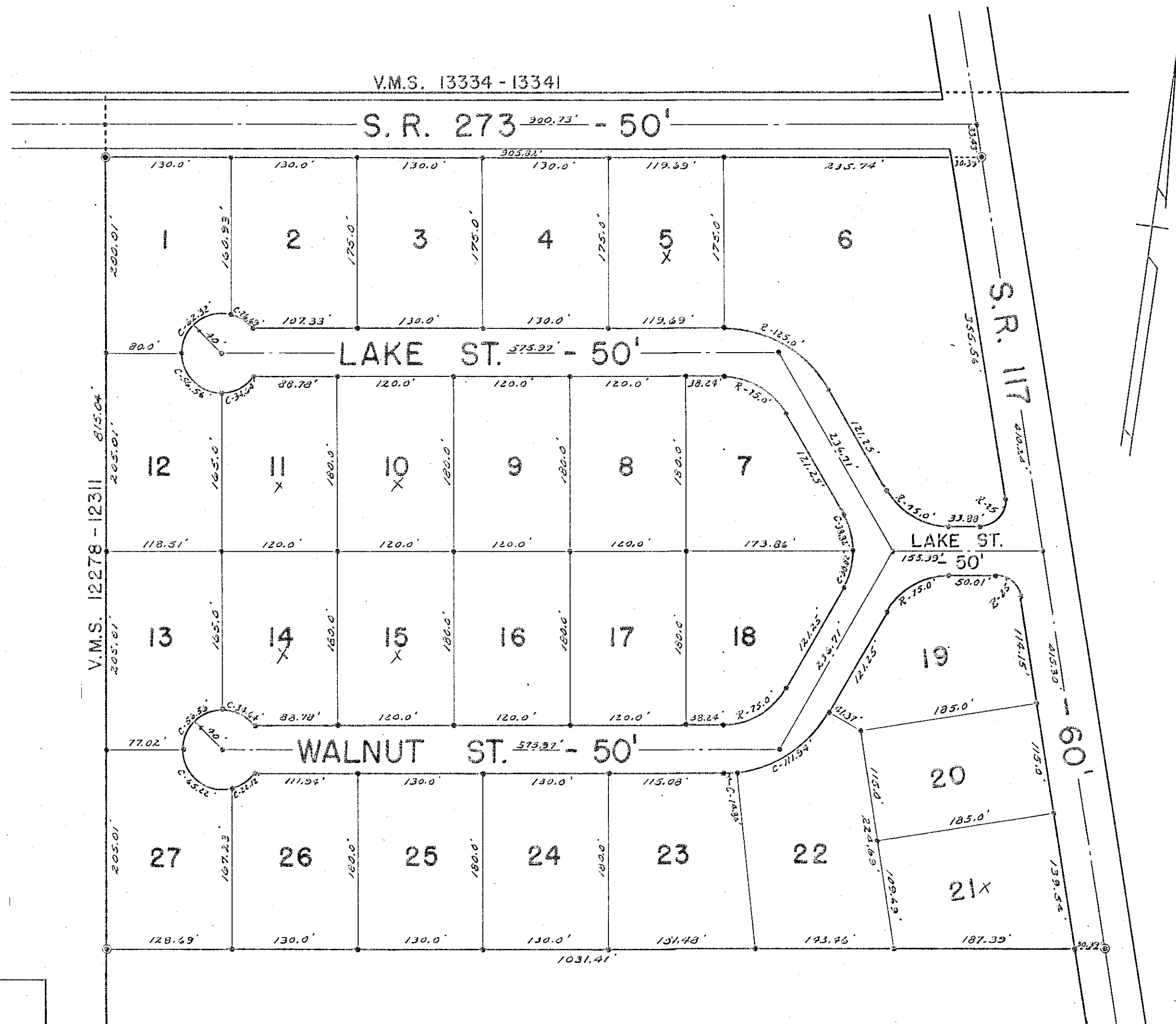
RICHLAND TOWNSHIP

NORTH FORK SUBDIVISION

VIRGINIA MILITARY SURVEY 10503

SCALE: 1" = 100'

LOT	NAME	DATE
1		
2		
3		
4		
5	WALTER WILLIAMS	10-23-47
6		
7		
8		
9		
10	LONNIE BUCKMAN EMK	10-23-47
11	STANLEY A. EASTON ETUX	7-28-47
12		
13		
14	GEORGE R. JAMES ETUX	5-23-47
15	GEORGE R. JAMES ETUX	8-30-47
16		
17		
18		
19		
20		
21	CLARENCE J. BURNS ETUX	8-2-67
22		
23		
24		
25		
26		
27		



NORTH FORK SUBDIVISION.
 LOTS 1 TO 27 INCL. - 18.12 AC.
 RECORDERS PLAT BOOK E, VOL. 5, PAGE 10.
 ENGINEERS FILE J-182, JULY 1, 1966.

DRAWN BY DANIEL E. GILBERT 9-12-66