

**RUSHCREEK**

**TOWNSHIP**

**1966**

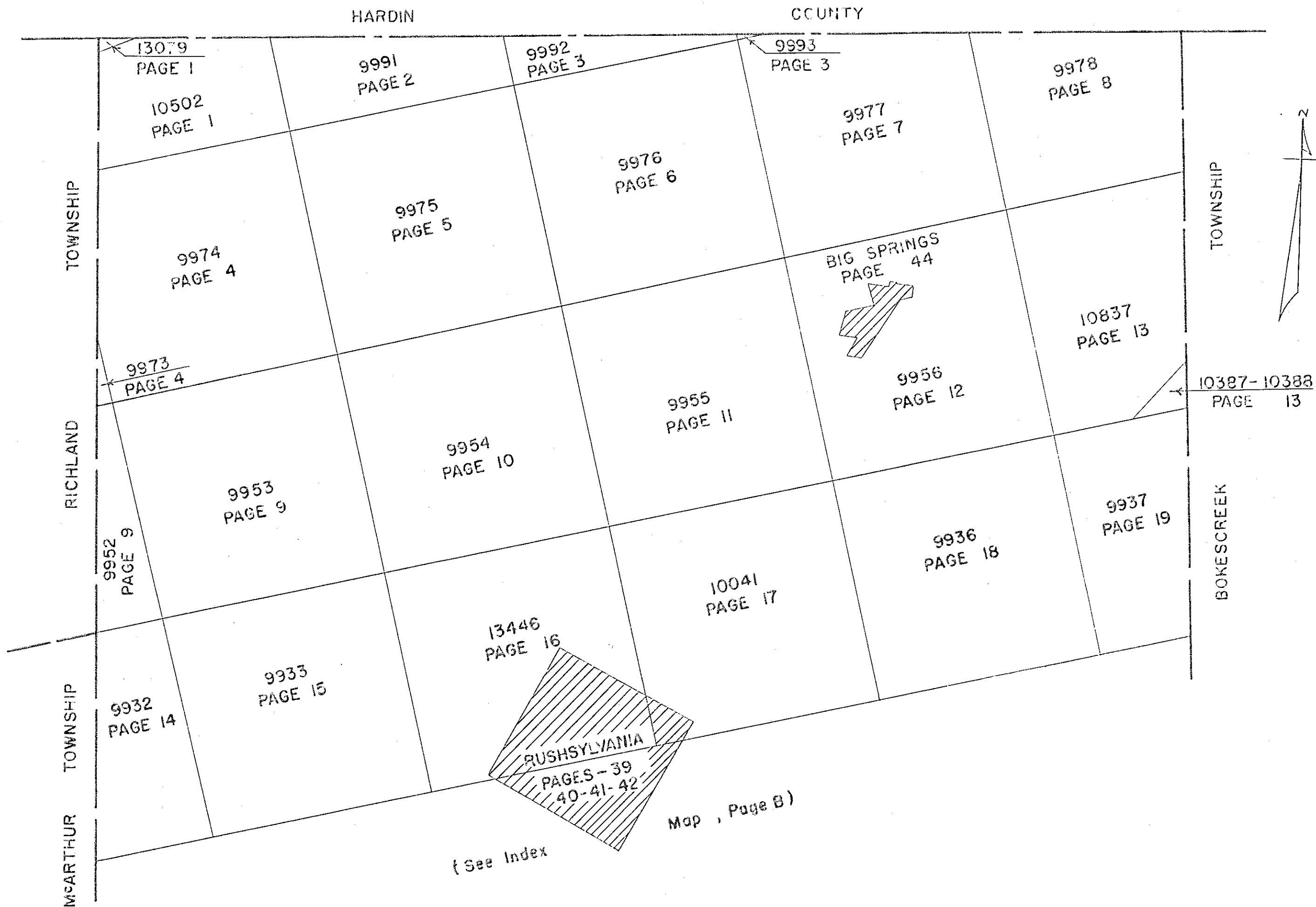
# RUSHCREEK TOWNSHIP

## INDEX MAP

CORRECTED TO  
January 1, 1966

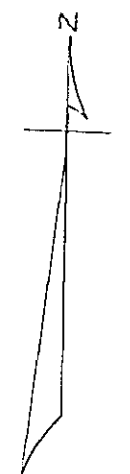
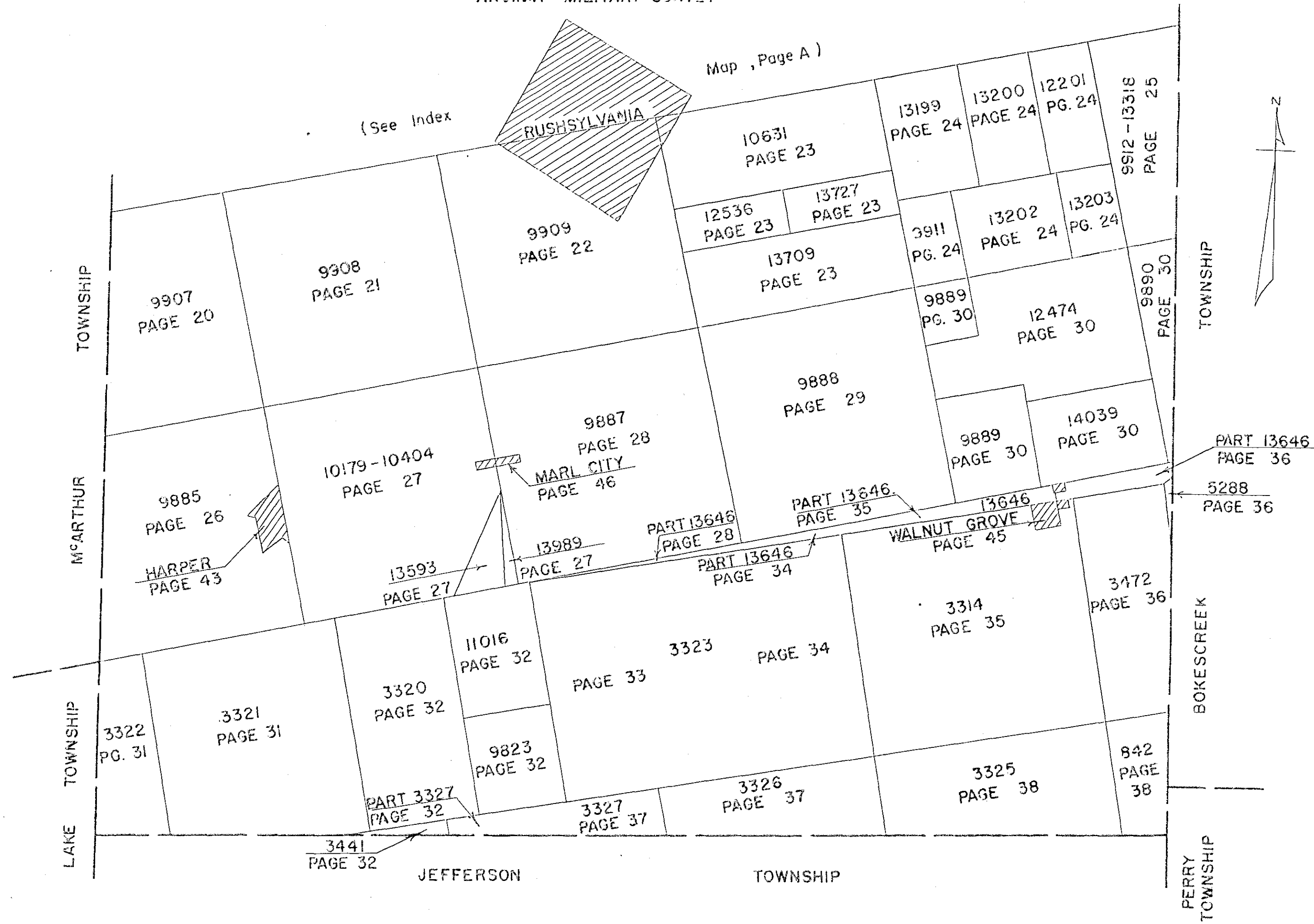
VIRGINIA MILITARY SURVEY

~~January 1, 1967~~  
~~January 1, 1968~~  
January 1, 1969



INDEX MAP

VIRGINIA MILITARY SURVEY



INDEX

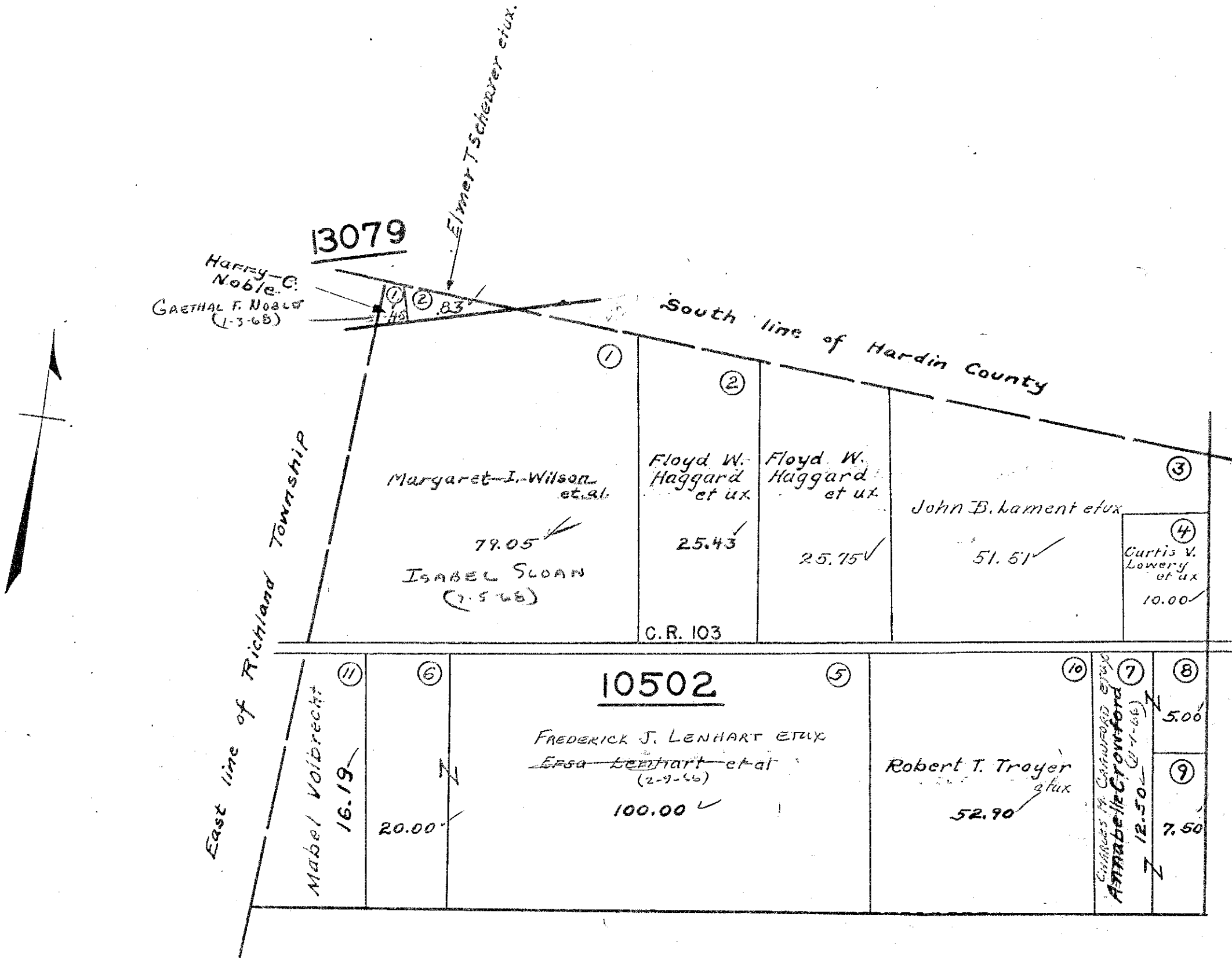
VIRGINIA MILITARY SURVEYS

V.M.S.	PAGE	V.M.S.	PAGE	V.M.S.	PAGE
842	38	9912	25	10502	1
3314	35	9932	14	10631	23
3320	32	9933	15	10837	13
3321	31	9936	18	11016	32
3322	31	9937	19	12201	24
3323 -West Part	33	9952	9	12474	30
3323 -East Part	34	9953	9	12536	23
3325	38	9954	10	13079	1
3326	37	9955	11	13199	24
3327 -Part	37	9956	12	13200	24
3327 -Part	32	9973	4	13202	24
3441	32	9974	4	13203	24
3472	36	9975	5	13318	25
5288	36	9976	6	13446	16
9823	32	9977	7	13593	27
9885	26	9978	8	13646 -Part	28
9887	28	9991	2	13646 -Part	34
9888	29	9992	3	13646 -Part	35
9889	30	9993	3	13646 -Part	36
9890	30	10041	17	13646 -Part	45
9907	20	10179	27	13709	23
9908	21	10387	13	13727	23
9909	22	10388	13	13989	27
9911	24	10404	27	14039	30

TOWNS OR VILLAGES	PAGE
BIG SPRINGS	44
HARPER	43
MARL CITY	46
RUSHSYLVANIA	39-40-41-42
WALNUT GROVE	45
WATKINS ALLOTMENT NO. 1	47
KEMP ACRES ALLOTMENT	48
HOME CREST ALLOTMENT	49

RUSHCREEK TOWNSHIP  
 VIRGINIA MILITARY SURVEYS 10502  
 13079

SCALE 10 CHAINS TO THE INCH



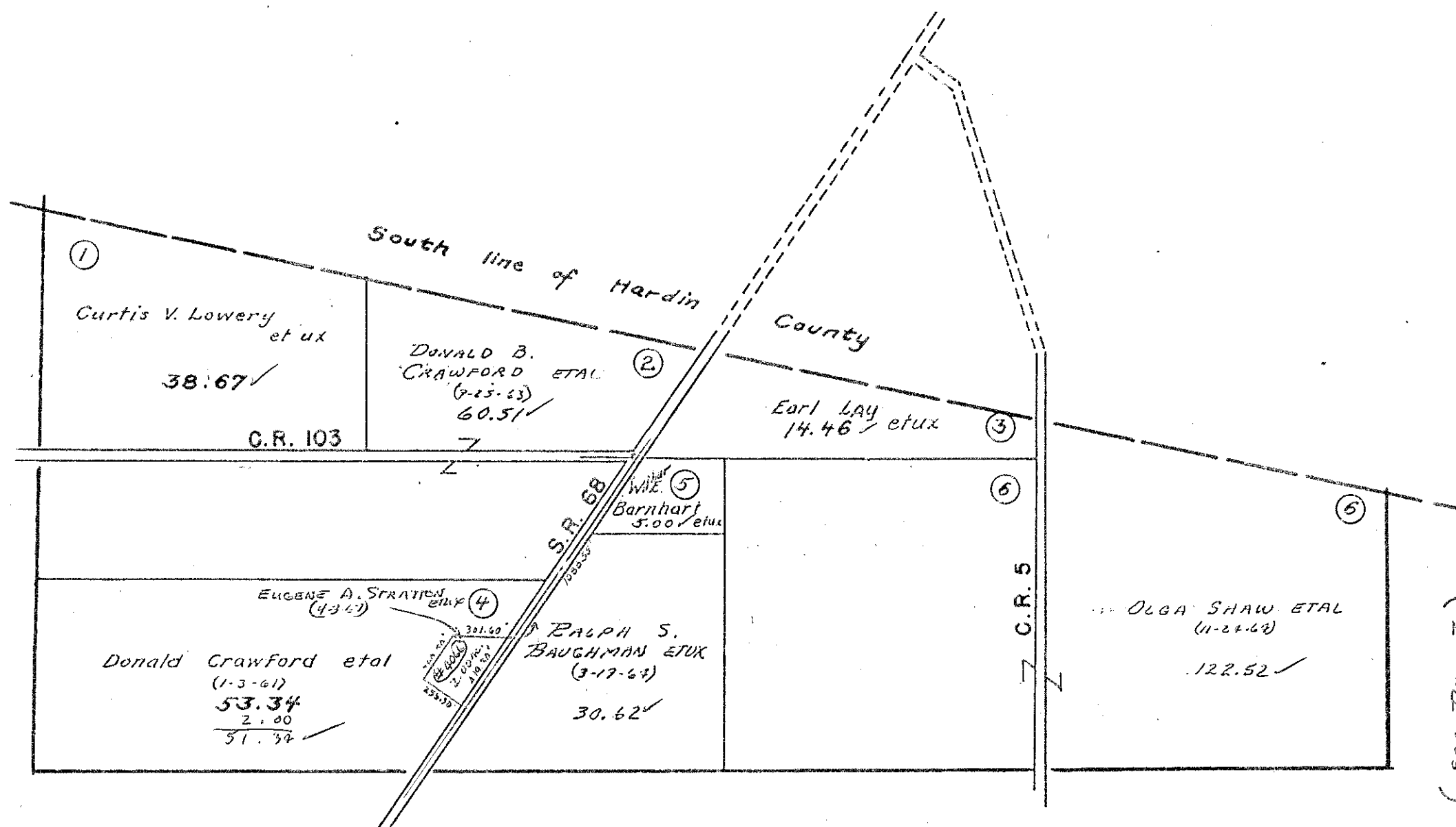
(See Page 2)

RUSHCREEK TOWNSHIP  
 VIRGINIA MILITARY SURVEY 9991

SCALE 10 CHAINS TO THE INCH



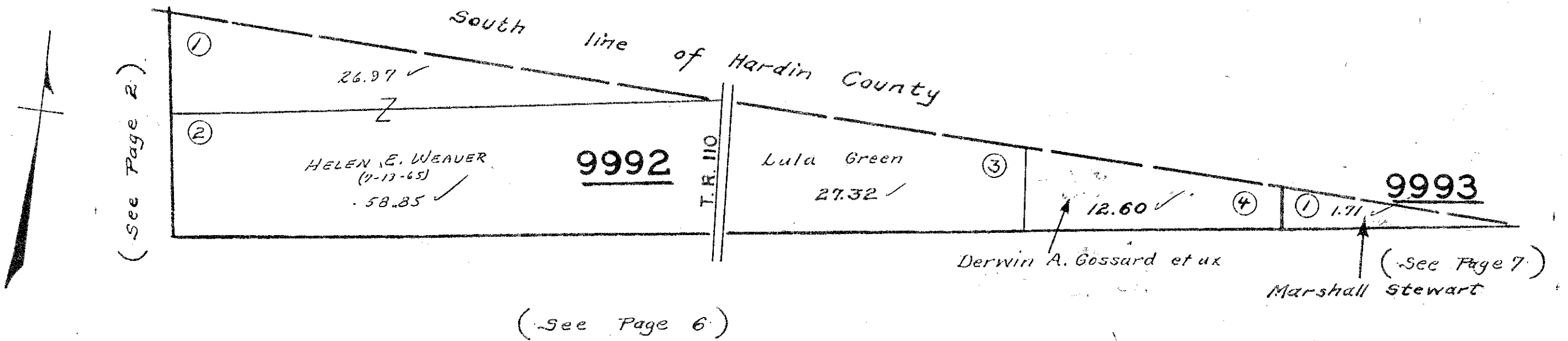
(See Page 1)



(See Page 5)

(See Page 3)

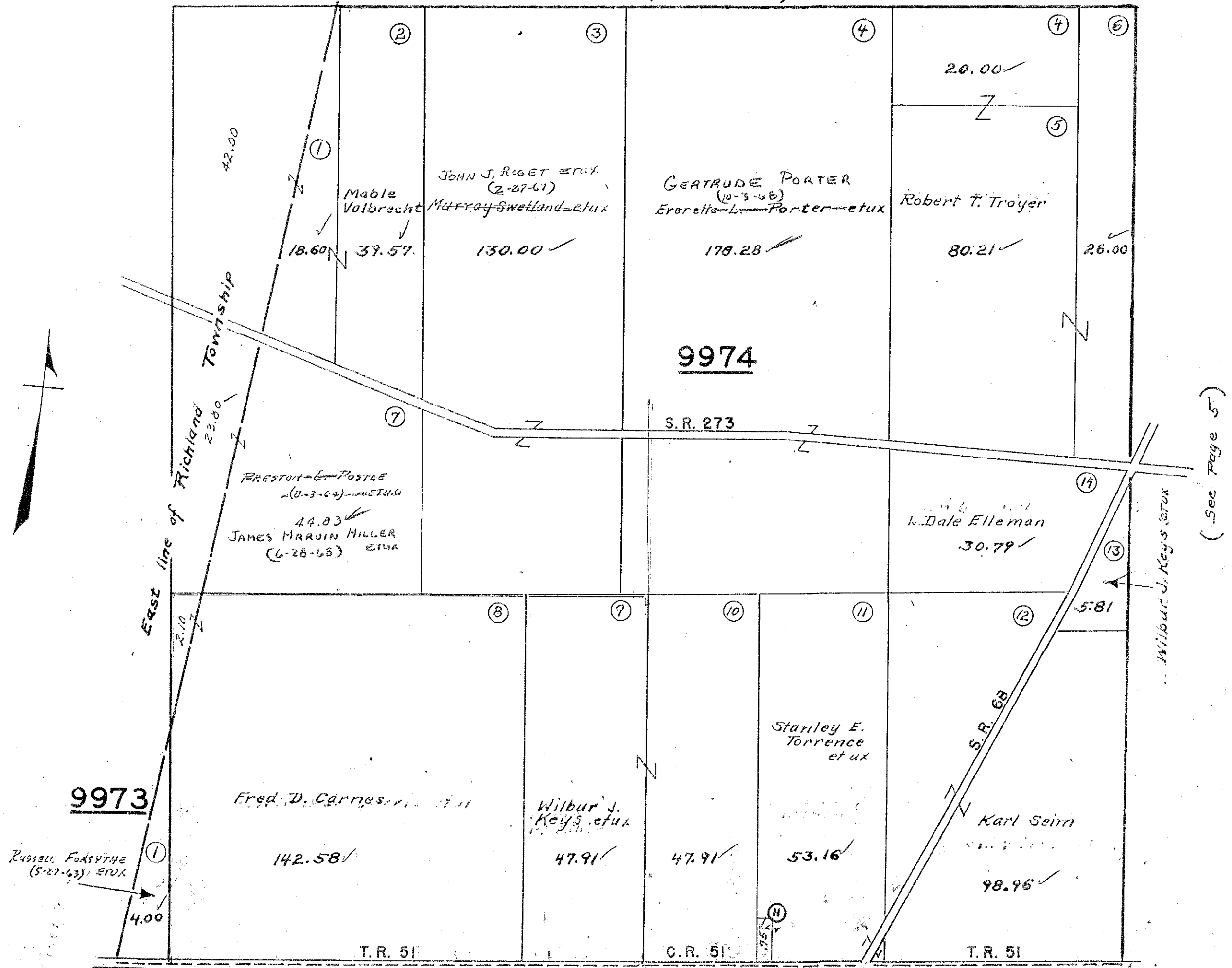
SCALE 10 CHAINS TO THE INCH



VIRGINIA MILITARY SURVEYS 9973 9974

SCALE 10 CHAINS TO THE INCH

(See Page 1)



(See Page 7)

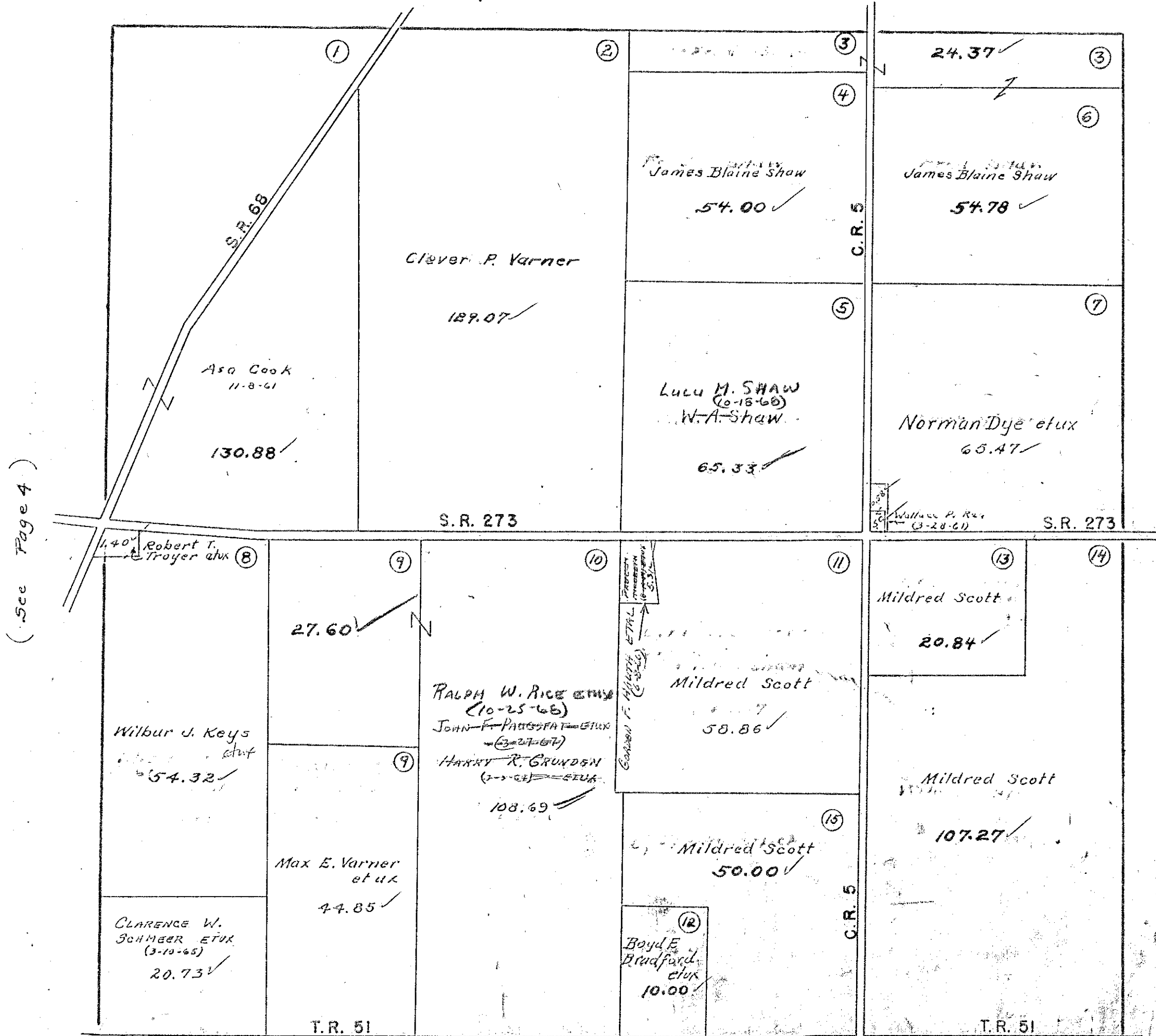


RUSHCREEK TOWNSHIP

VIRGINIA MILITARY SURVEY 9975

SCALE 10 CHAINS TO THE INCH

(See Page 2)



(See Page 4)

(See Page 6)

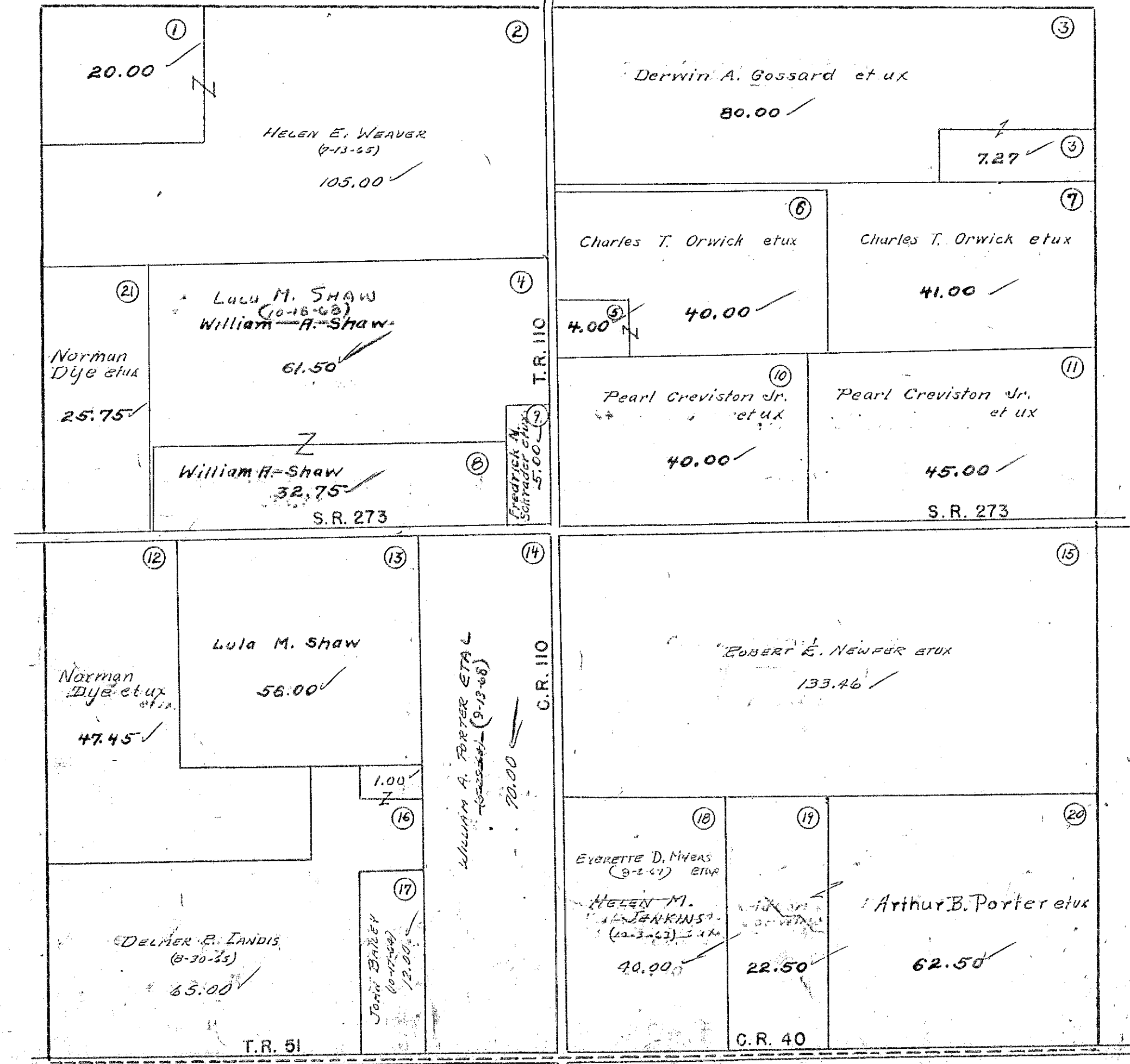
(See Page 10)

RUSHCREEK TOWNSHIP

VIRGINIA MILITARY SURVEY 9976

SCALE 10 CHAINS TO THE INCH

(See Page 3)



(See Page 5)

(See Page 7)

(See Page 11)

RUSHCREEK TOWNSHIP  
 VIRGINIA MILITARY SURVEY 9977

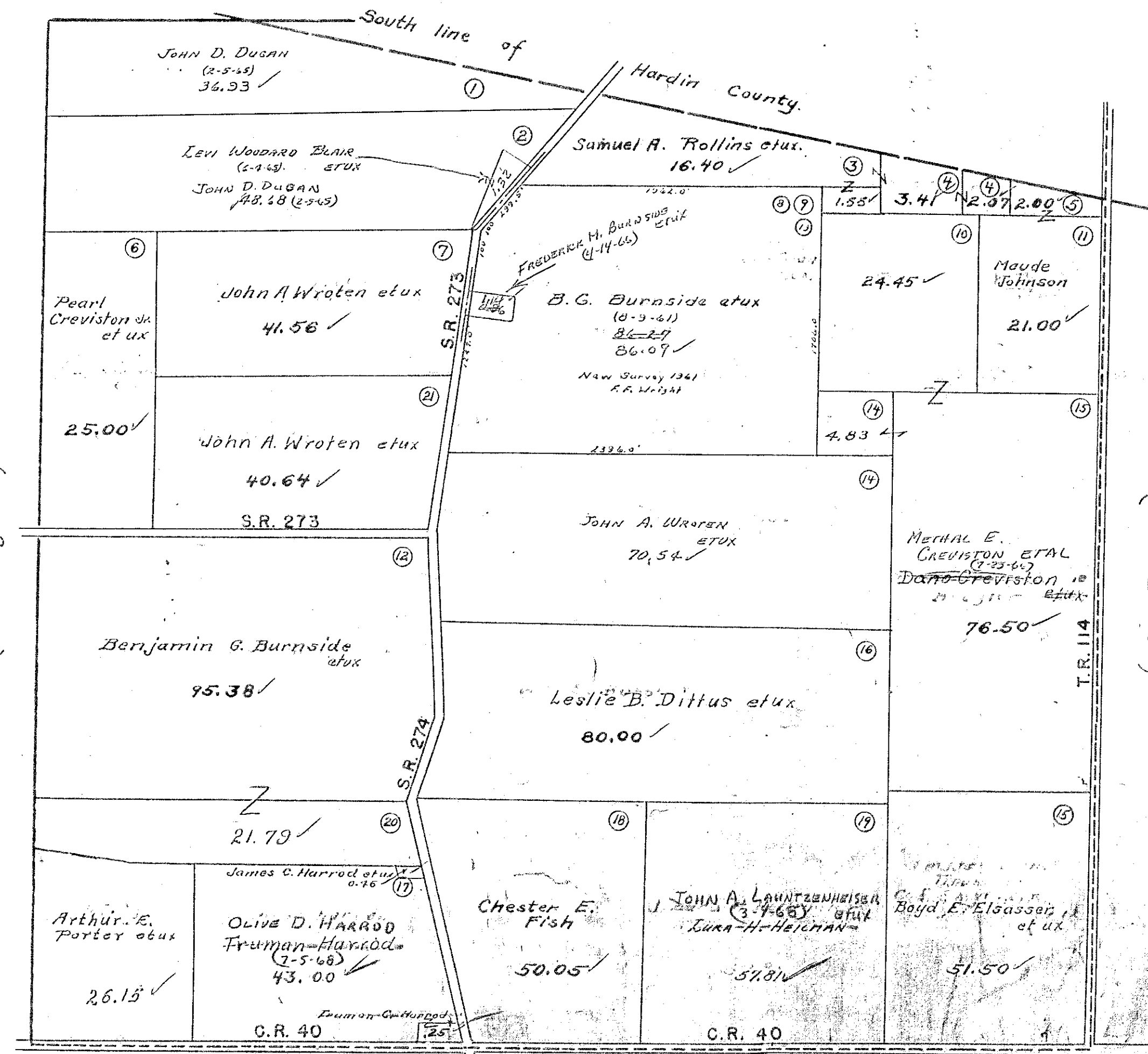
SCALE 10 CHAINS TO THE INCH

(See Page 3)



(See Page 6)

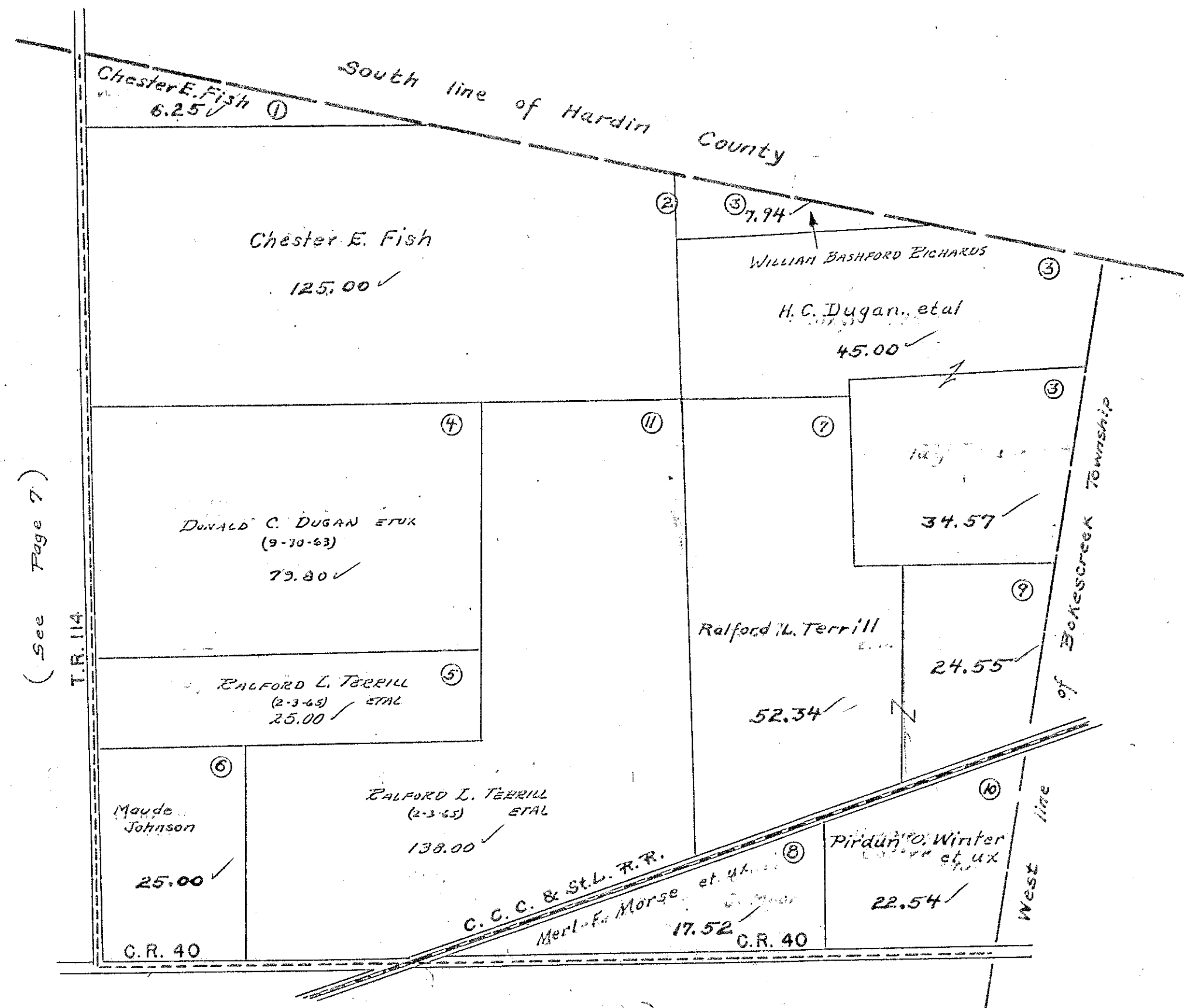
(See Page 8)



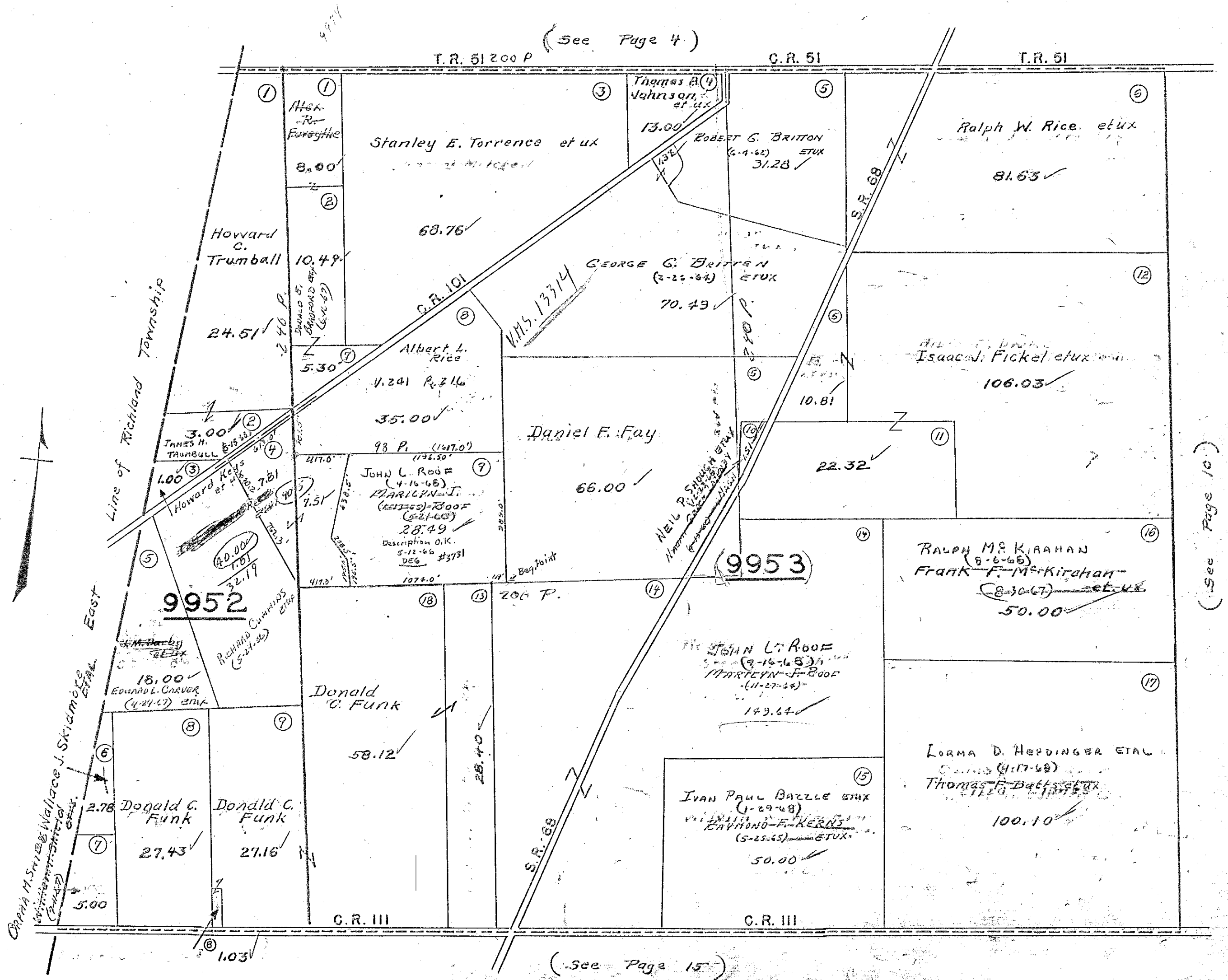
(See Page 12)

RUSHCREEK TOWNSHIP  
VIRGINIA MILITARY SURVEY 9978

SCALE 10 CHAINS TO THE INCH



RUSHCREEK TOWNSHIP  
 VIRGINIA MILITARY SURVEYS 9952 9953  
 SCALE 10 CHAINS TO THE INCH  
 13314



(See Page 10)

(See Page 15)

RUSHCREEK TOWNSHIP  
 VIRGINIA MILITARY SURVEY 9954

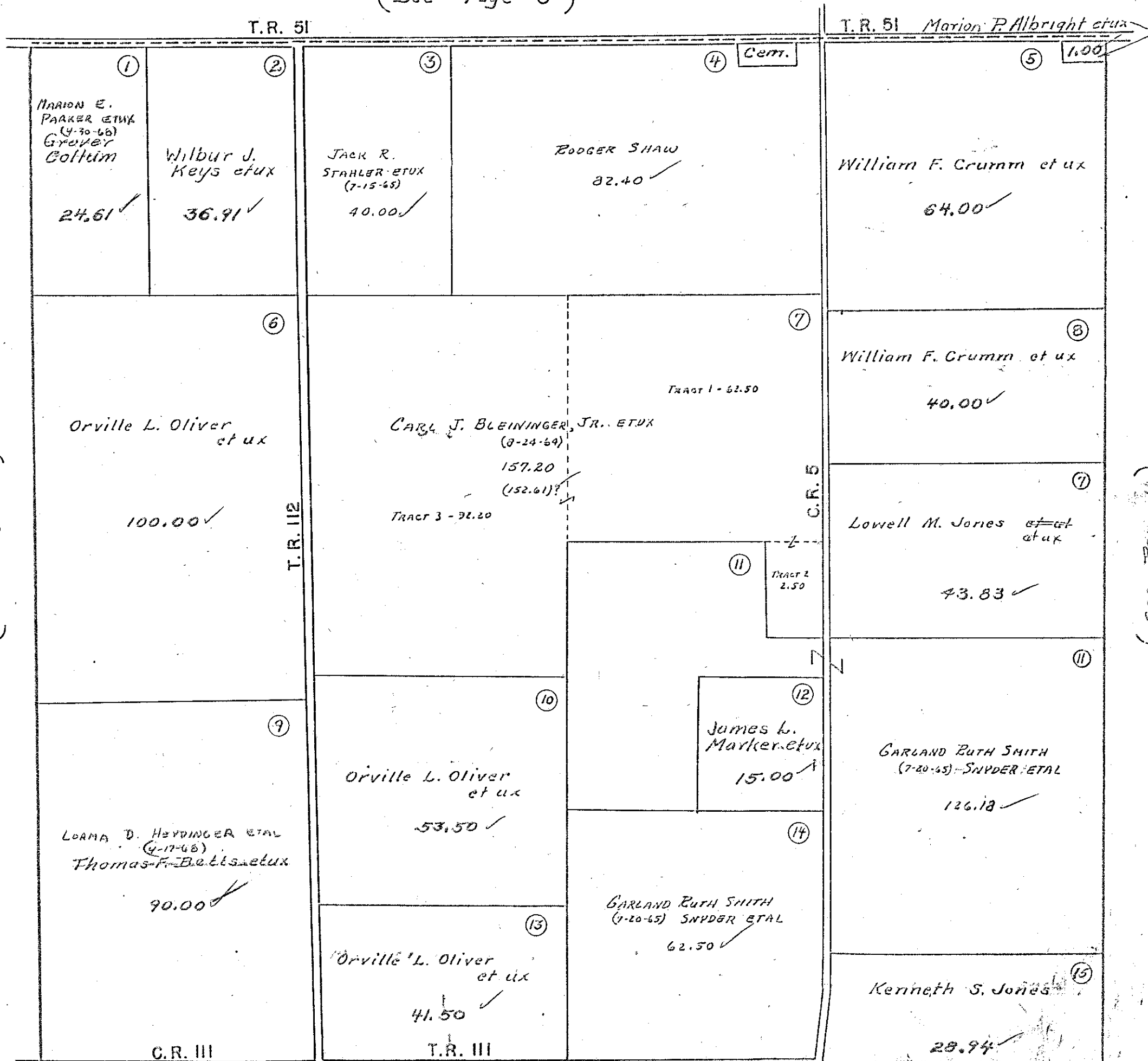
SCALE 10 CHAINS TO THE INCH

(See Page 5)



(See Page 9)

(See Page 11)

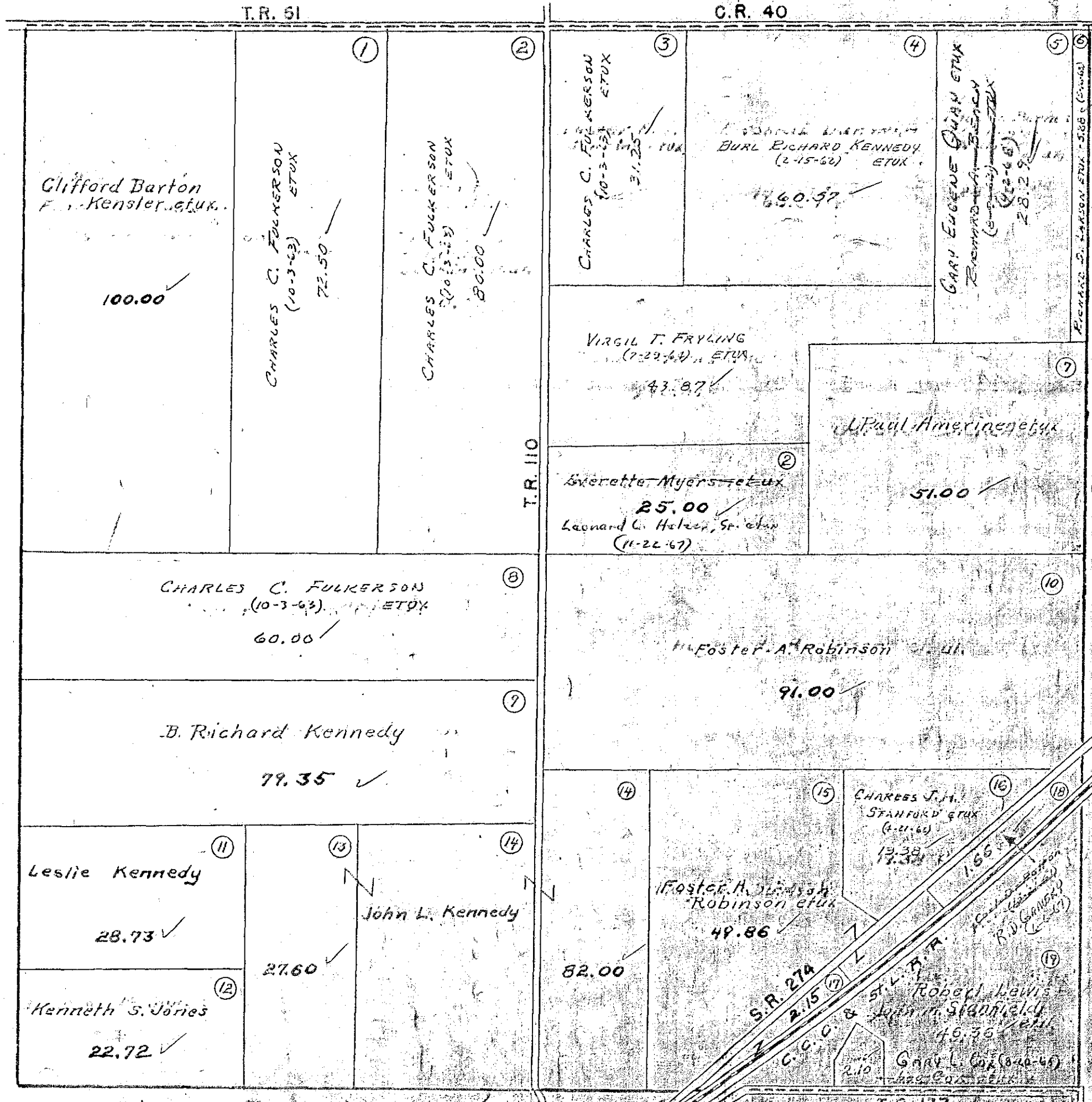


(See Page 16)

RUSHCREEK TOWNSHIP  
 VIRGINIA MILITARY SURVEY 9955

SCALE 10 CHAINS TO THE INCH

(See Page 6)



(See Page 10)

(See Page 12)

(See Page 11)

# RUSHCREEK TOWNSHIP

## VIRGINIA MILITARY SURVEY 9956

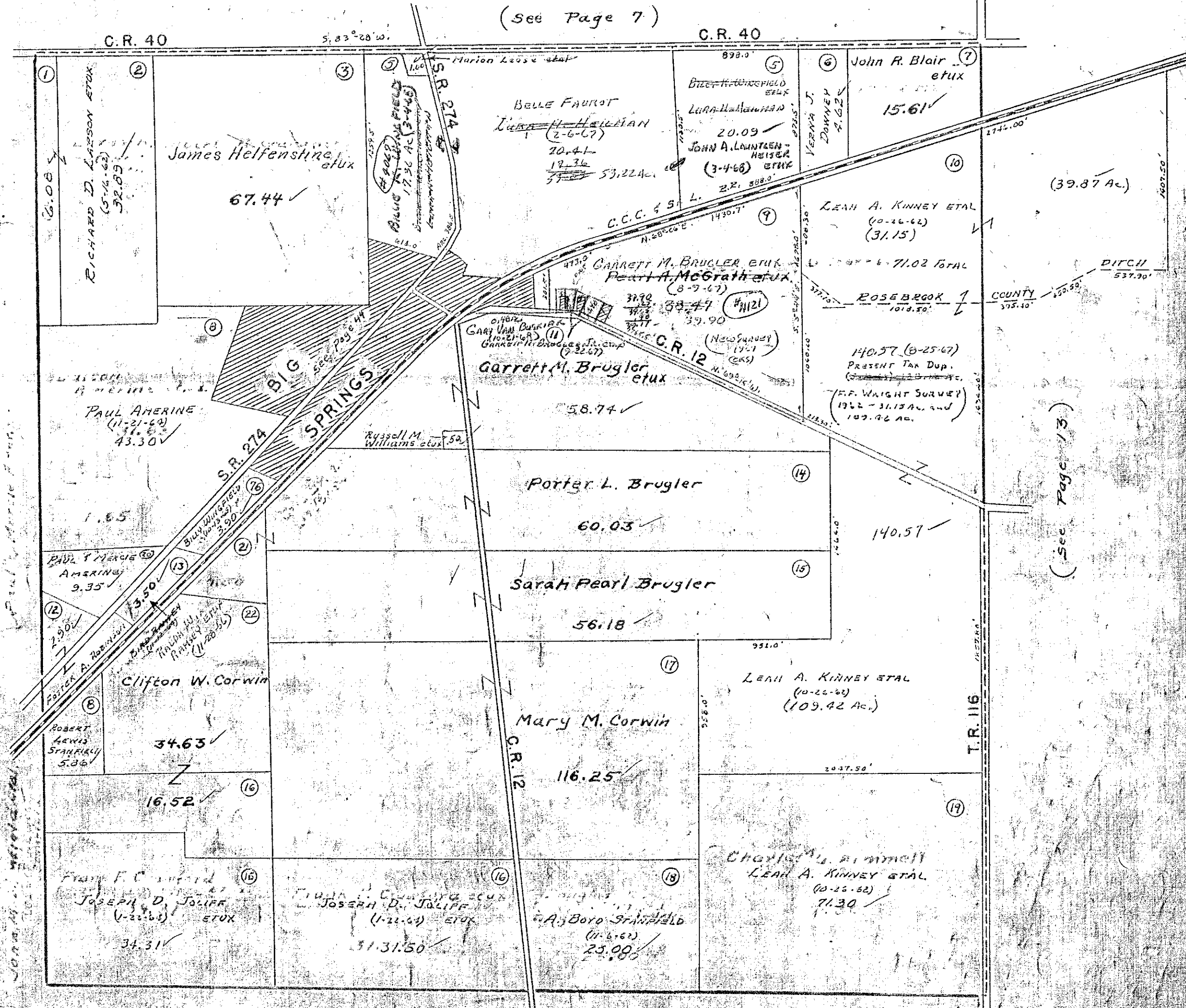
SCALE 10 CHAINS TO THE INCH

91.67  
 1.00 - EX. 1  
 90.67  
 20.07 - EX. 2  
 70.59  
 17.36  
 53.22

(See Page 7)

(See Page 11)

(See Page 13)



(See Page 18)



RUSHCREEK TOWNSHIP

VIRGINIA MILITARY SURVEYS

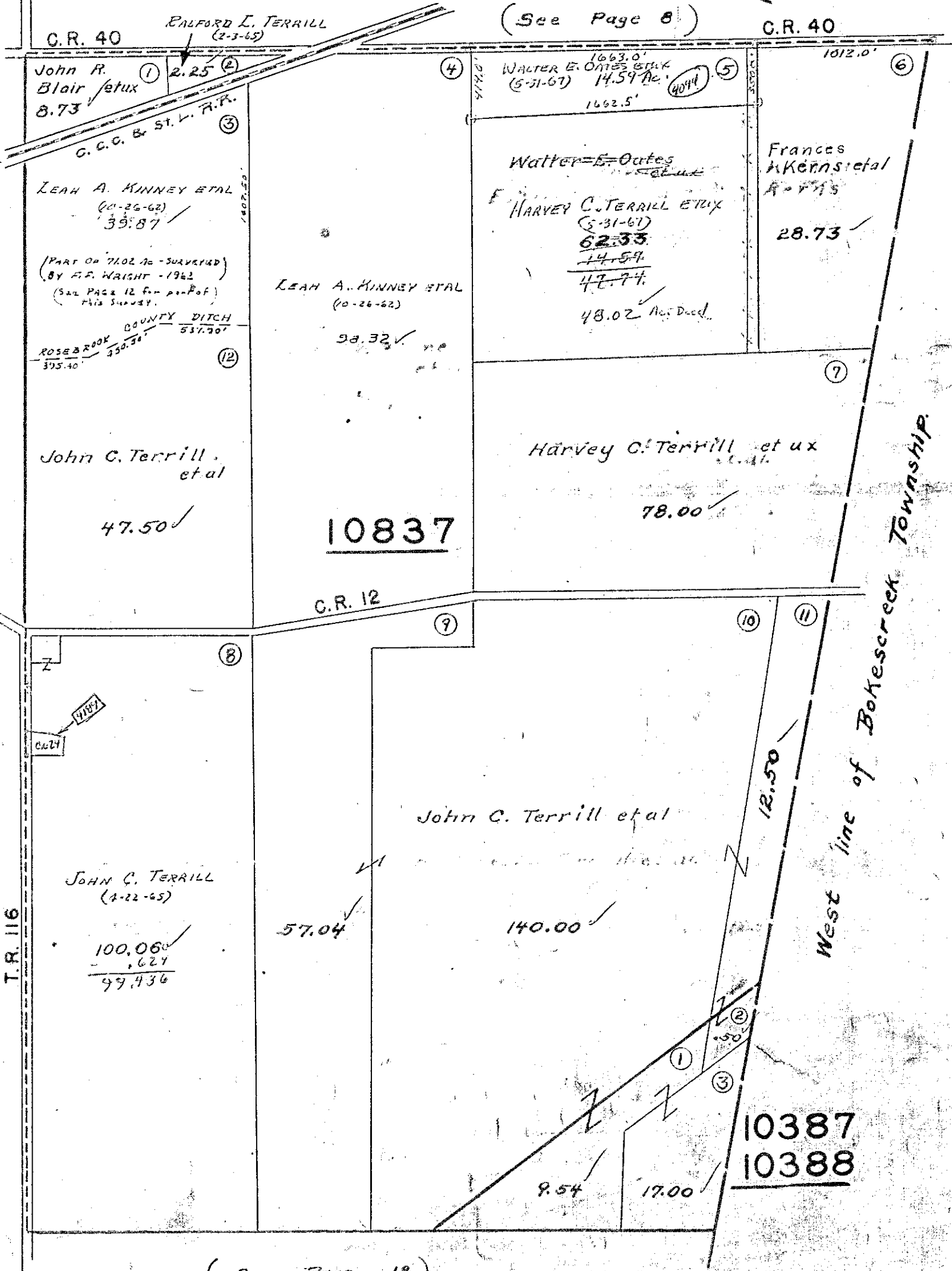
10837

10387

10388

SCALE 10 CHAINS TO THE INCH

(See Page 8)



(See Page 12)

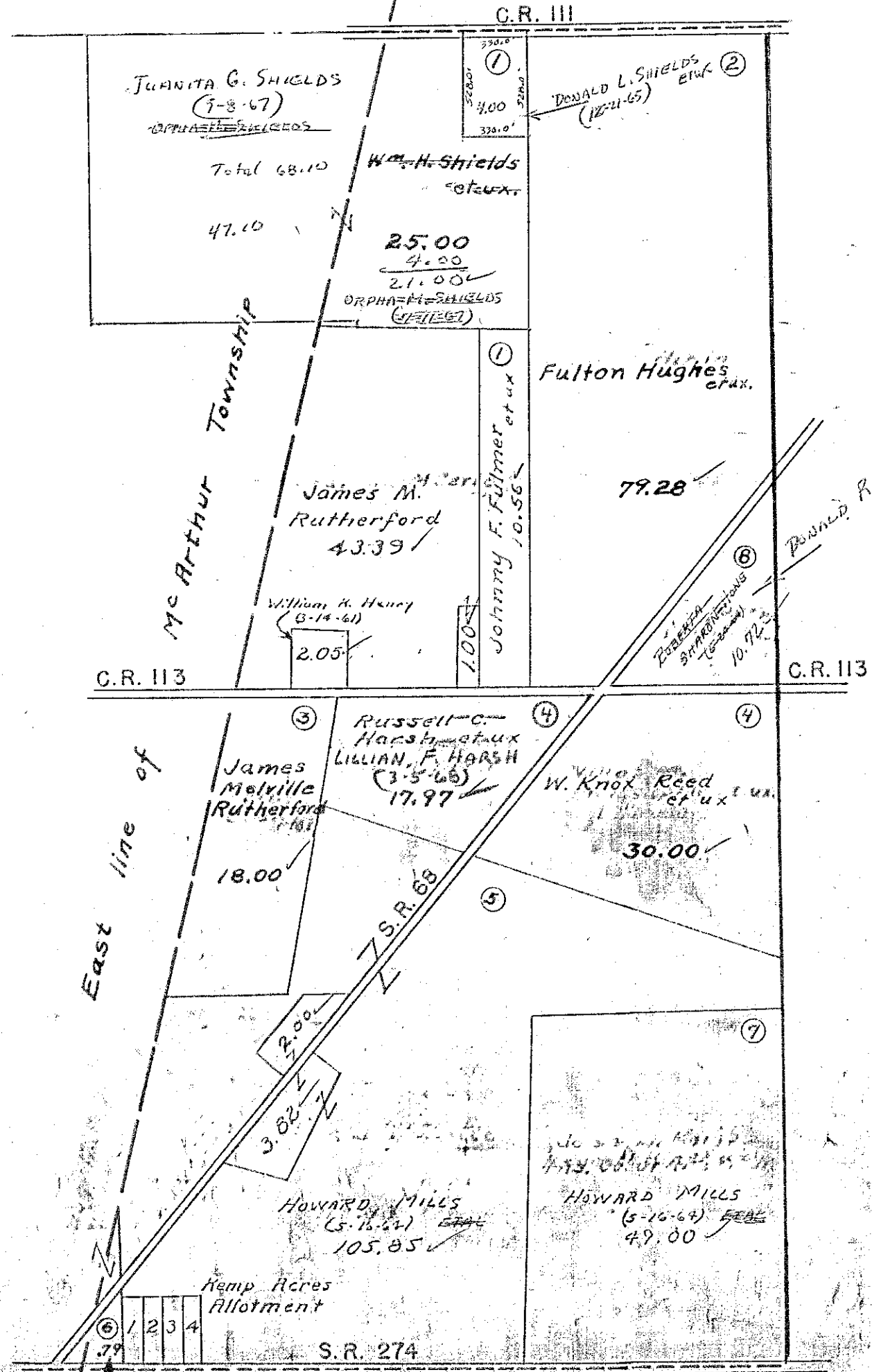
(See Page 19)



RUSHCREEK TOWNSHIP  
 VIRGINIA MILITARY SURVEY 9932

SCALE 10 CHAINS TO THE INCH

(See Page 9)



(See Page 15)

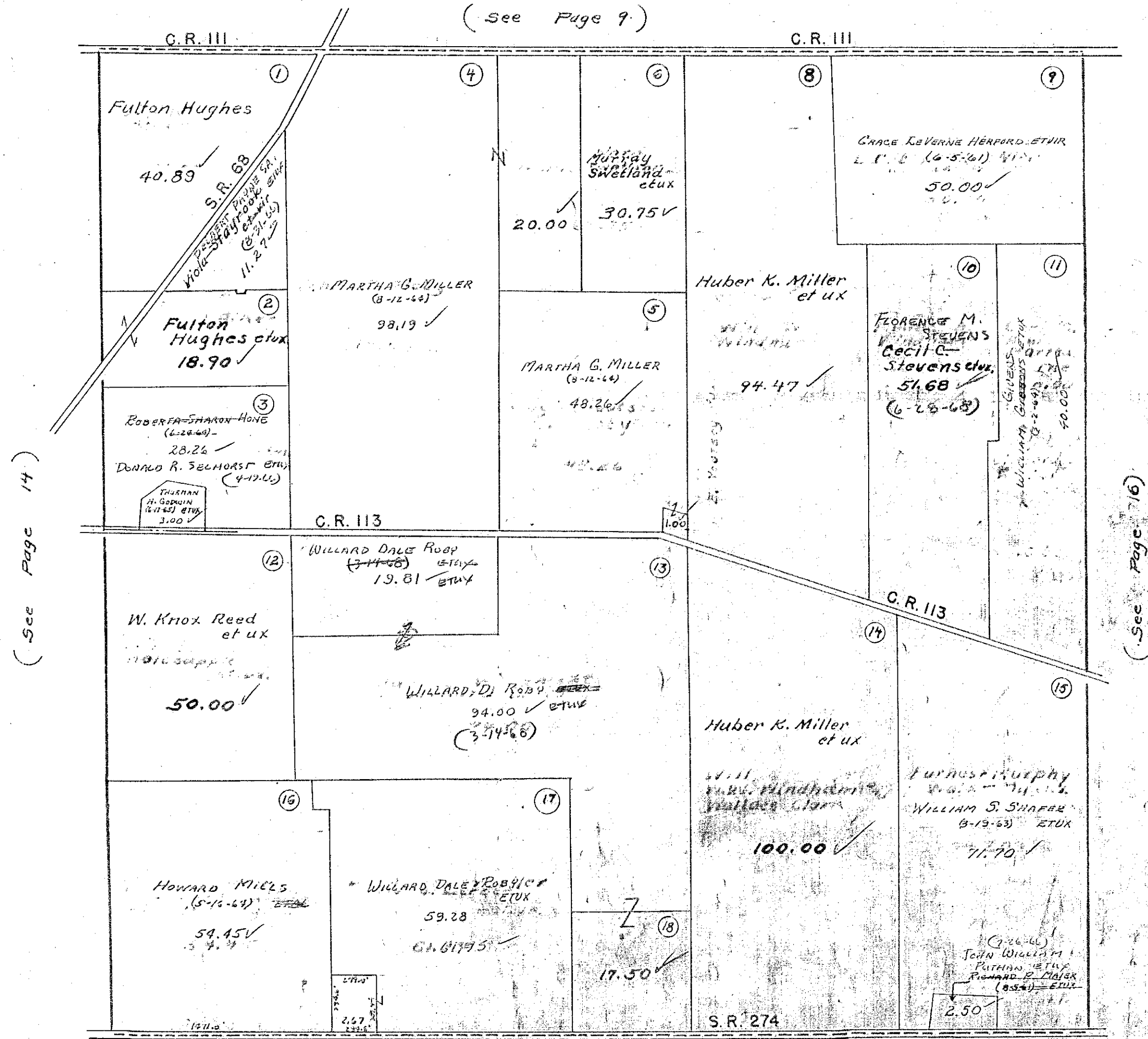
For this tract see McArthur Township tax duplicate  
 Ray Clements  
 MODEL EVERLYN MONTGOMERY (5-11-61)

(See Page 20)

RUSHCREEK TOWNSHIP  
 VIRGINIA MILITARY SURVEY 9933

SCALE 10 CHAINS TO THE INCH

(See Page 9)



(See Page 14)

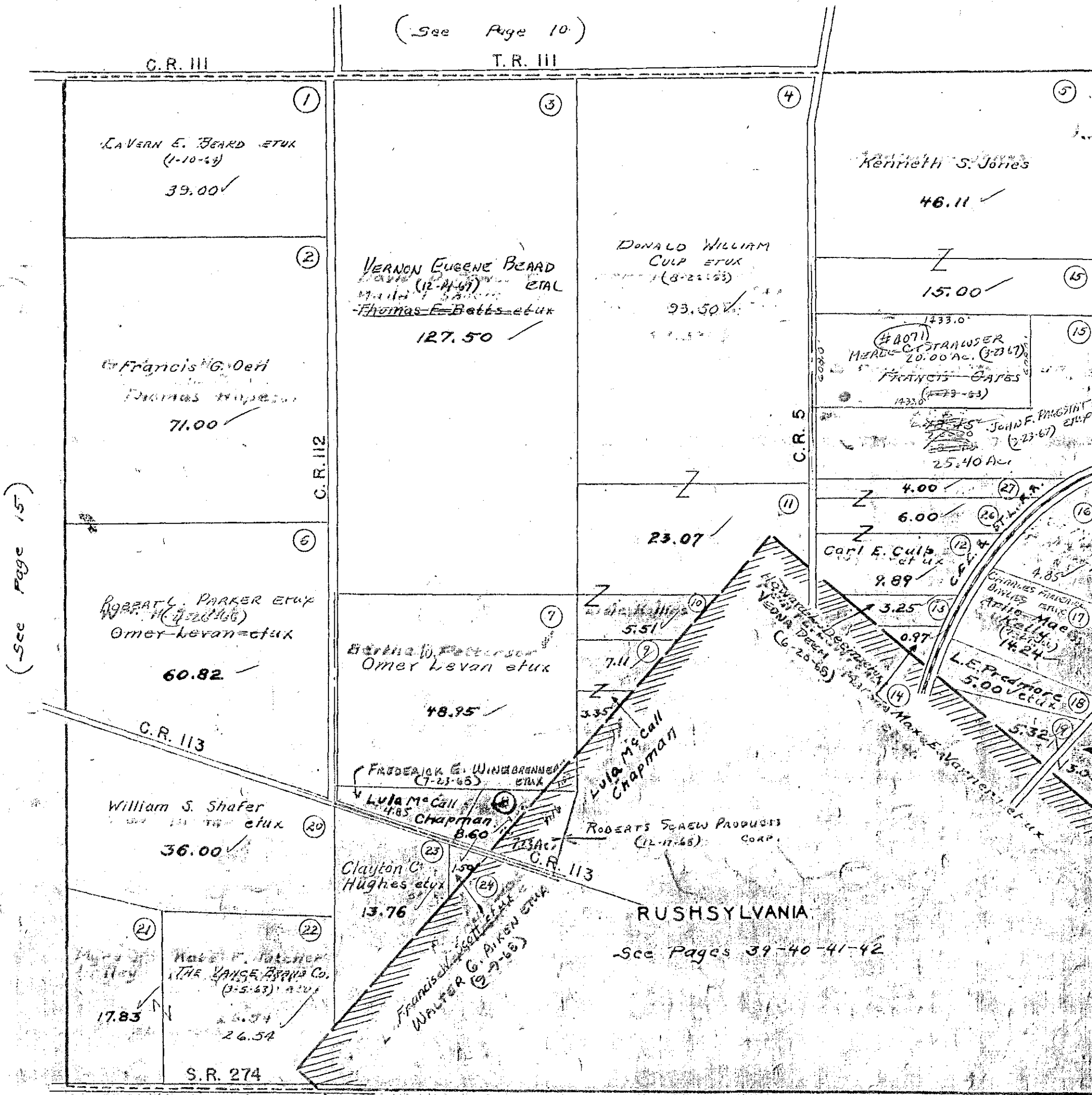
(See Page 16)

(See Page 21)

RUSHCREEK TOWNSHIP  
 VIRGINIA MILITARY SURVEY 13446

SCALE 10 CHAINS TO THE INCH

(See Page 10)



64.40  
 - 15  
 49.40  
 - 4.00  
 45.40  
 - 20.00  
 25.40

(See Page 15)

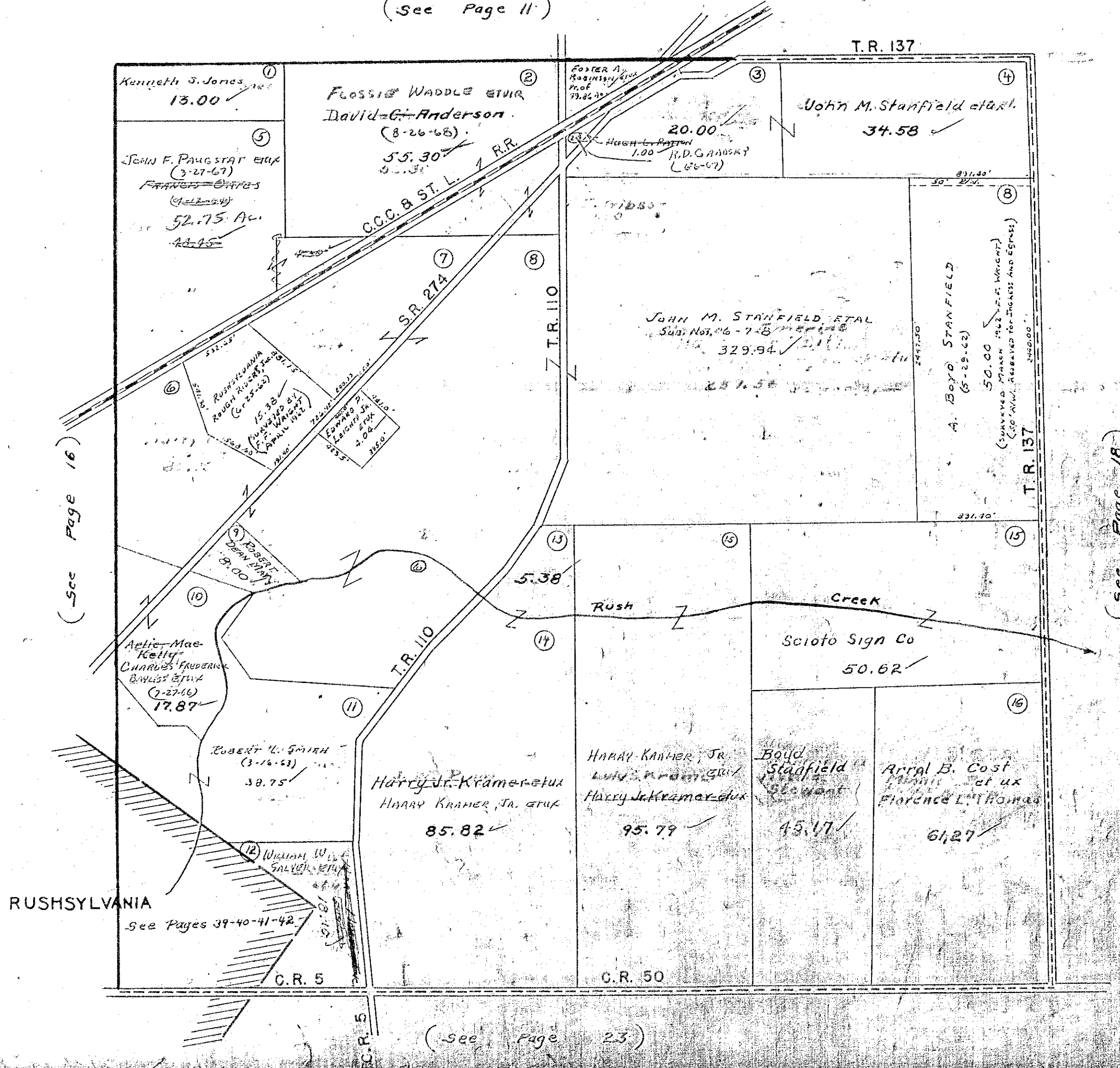
(See Page 17)

(See Page 22)

# RUSHCREEK TOWNSHIP

## VIRGINIA MILITARY SURVEY 10041

SCALE 10 CHAINS TO THE INCH  
(See Page 11)



(- See Page 16)

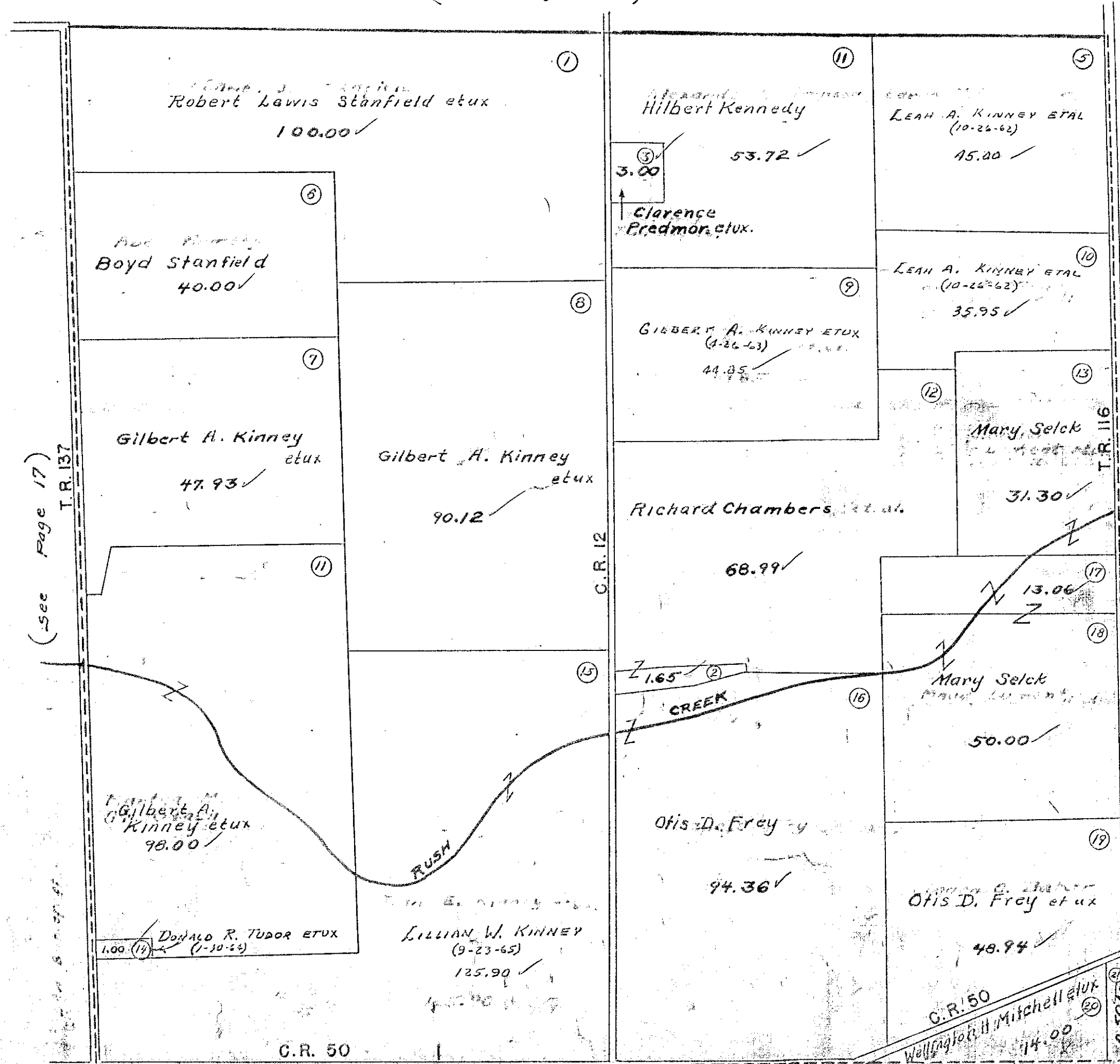
(- See Page 18)

(- See Page 23)

RUSHCREEK TOWNSHIP  
VIRGINIA MILITARY SURVEY 9936

SCALE 10 CHAINS TO THE INCH

(See Page 12)



(See Page 17)

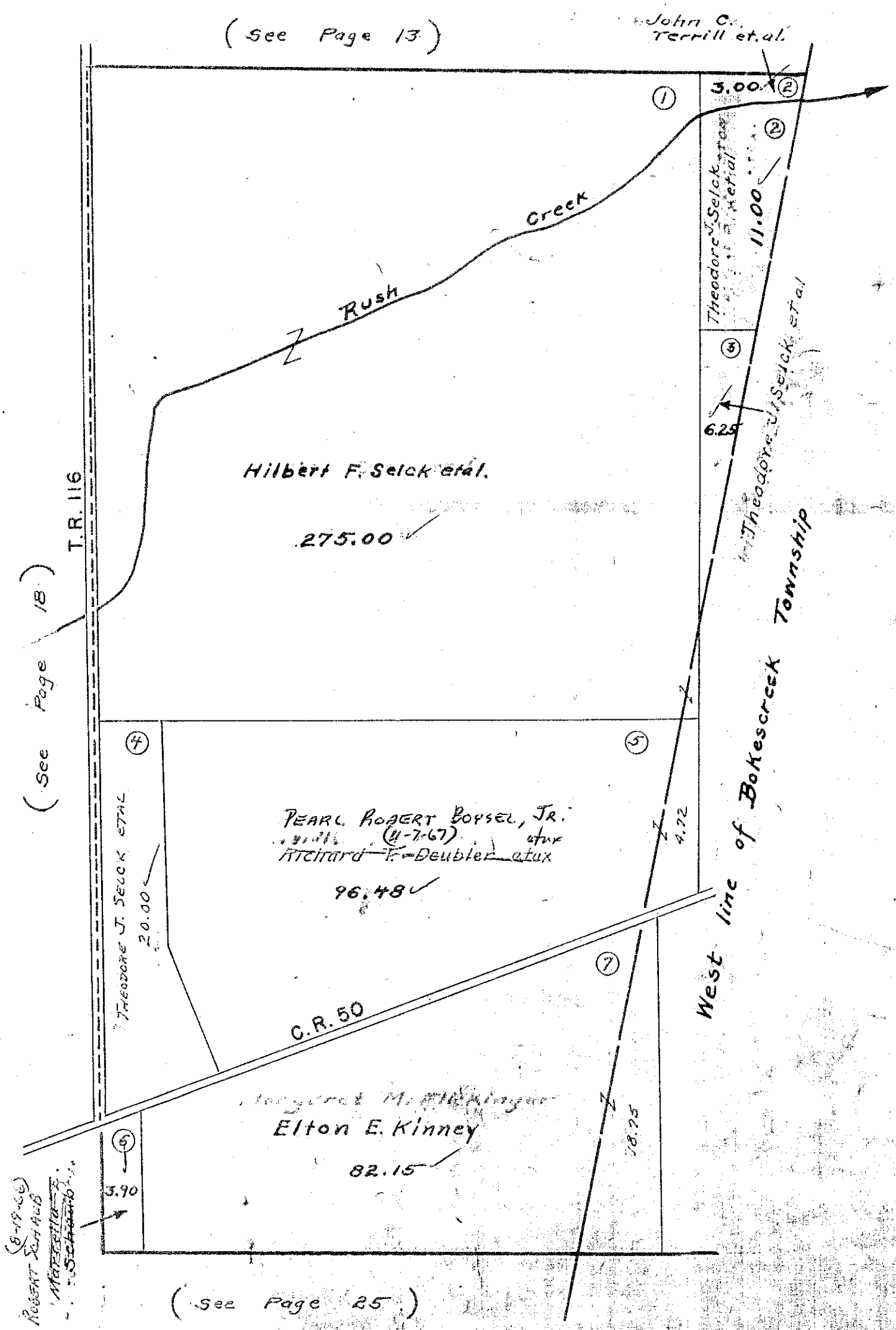
(See Page 19)

(See Page 24)

RUSHCREEK TOWNSHIP  
VIRGINIA MILITARY SURVEY 9937

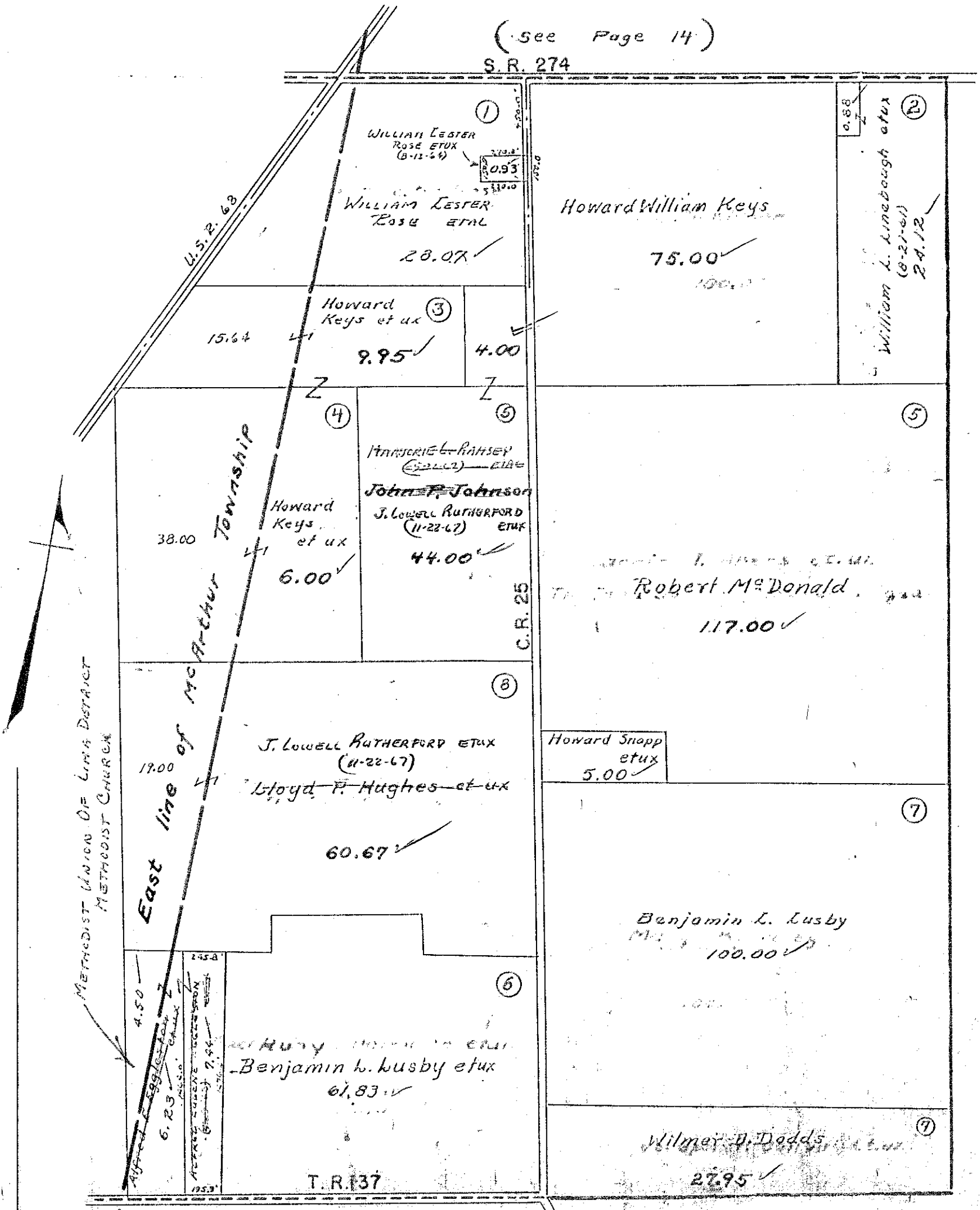
SCALE 10 CHAINS TO THE INCH

(See Page 13)



RUSHCREEK TOWNSHIP  
 VIRGINIA MILITARY SURVEY 9907

SCALE 10 CHAINS TO THE INCH



(See Page 21)

(See Page 26)

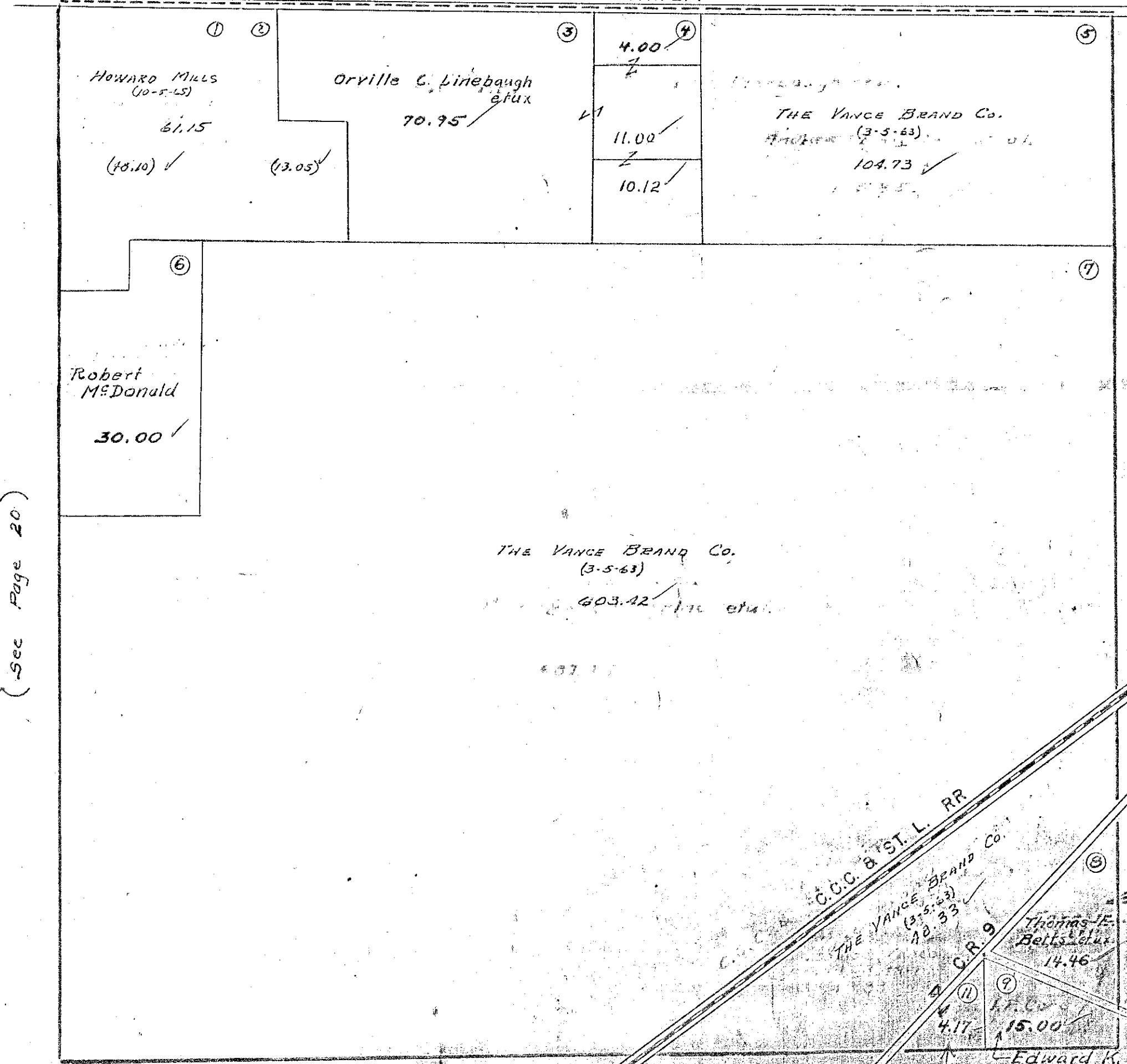


RUSHCREEK TOWNSHIP  
 VIRGINIA MILITARY SURVEY 9908

SCALE 10 CHAINS TO THE INCH

(See Page 15)

S.R. 274



(See Page 20)

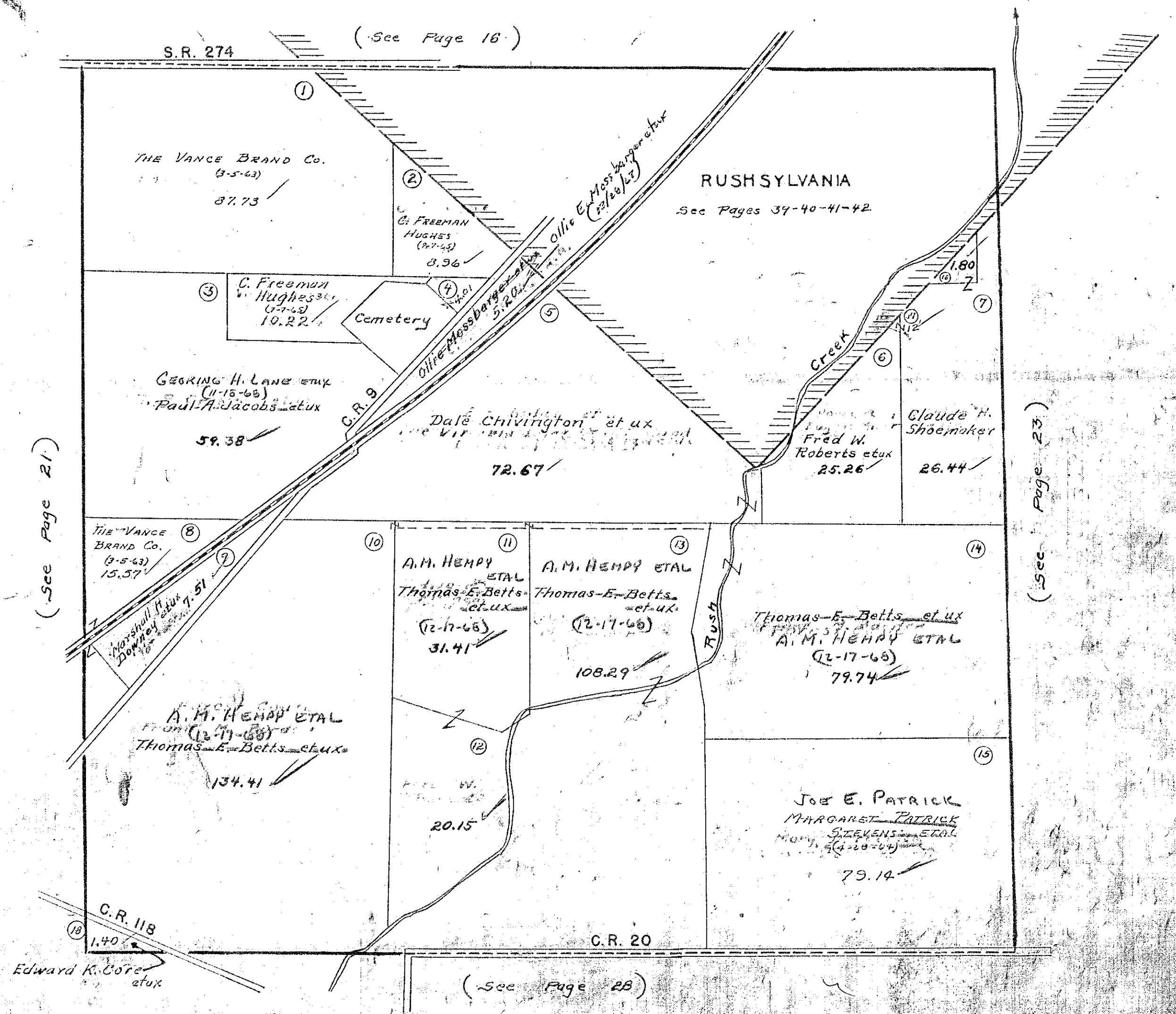
(See Page 22)

(See Page 27)

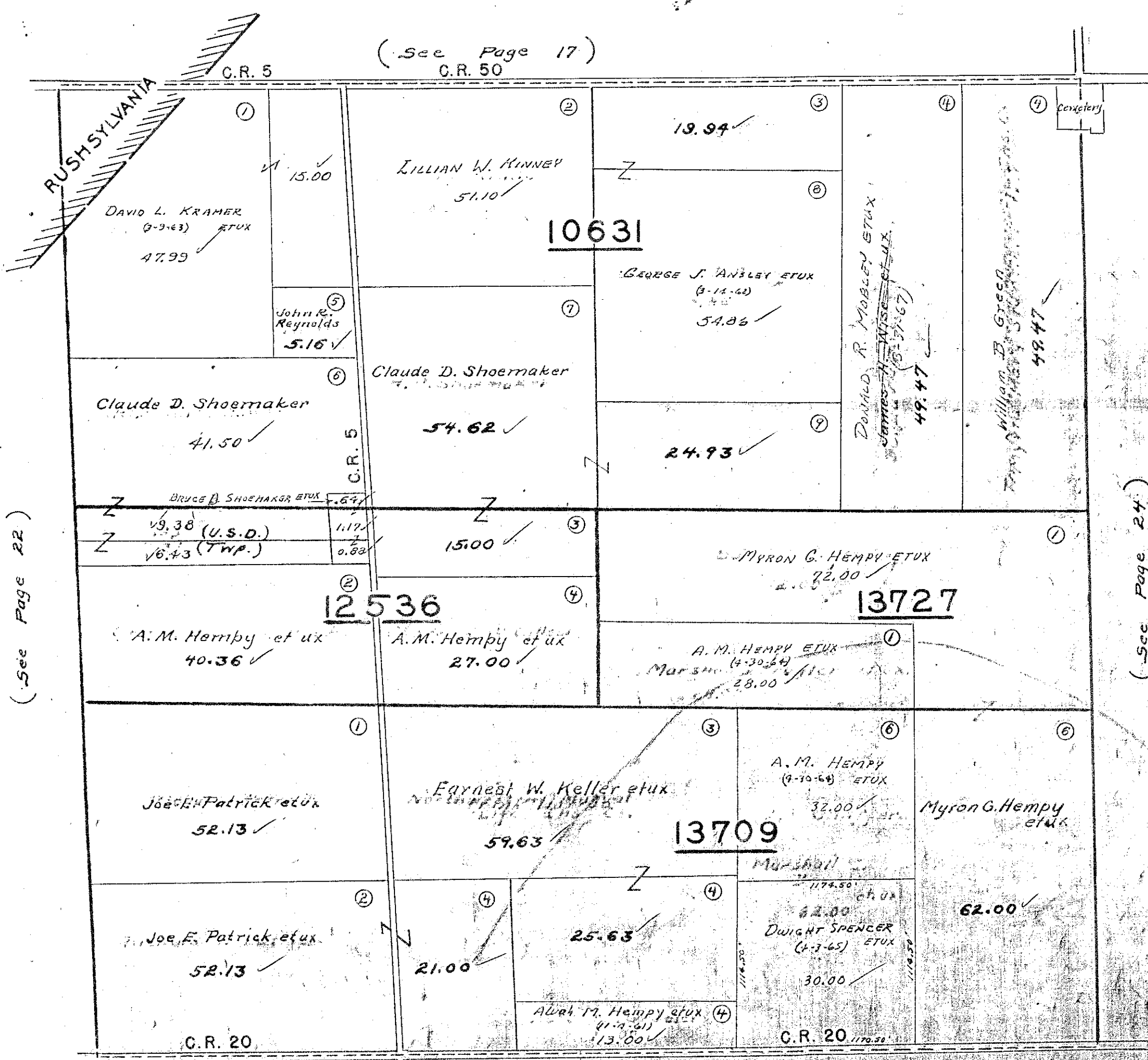


RUSHCREEK TOWNSHIP  
VIRGINIA MILITARY SURVEY 9909

SCALE 10 CHAINS TO THE INCH



RUSHCREEK TOWNSHIP  
 VIRGINIA MILITARY SURVEYS 10631  
 SCALE 10 CHAINS TO THE INCH 12536  
 13727  
 13709



(See Page 17)  
 C.R. 50

(See Page 22)

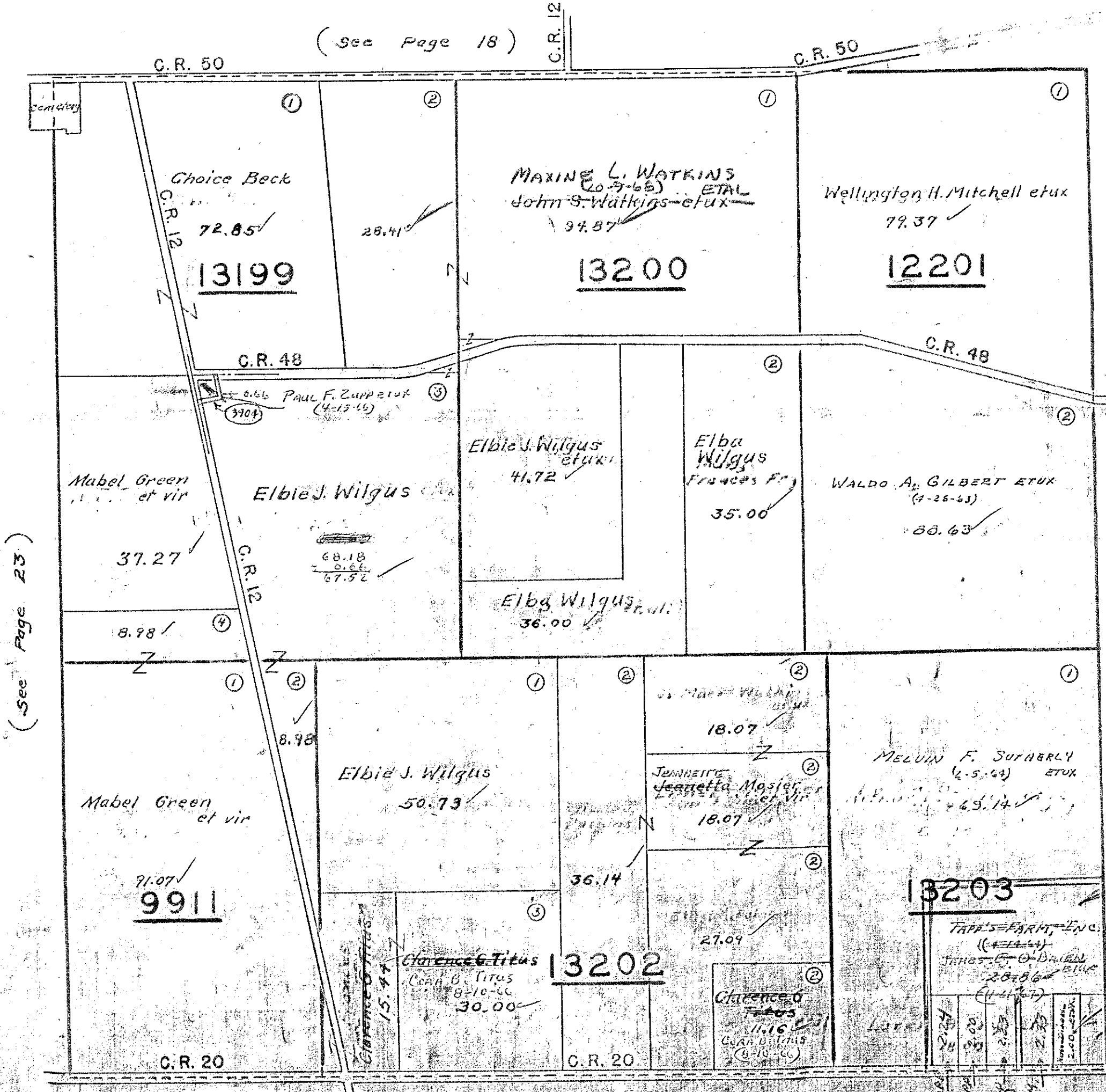
(See Page 24)

(See Page 21)

RUSHCREEK TOWNSHIP  
 VIRGINIA MILITARY SURVEYS

13199 9911  
 13200 13202  
 12201 13203

SCALE 10 CHAINS TO THE INCH



(See Page 18)

(See Page 23)

(See Page 25)

(See Page 30)

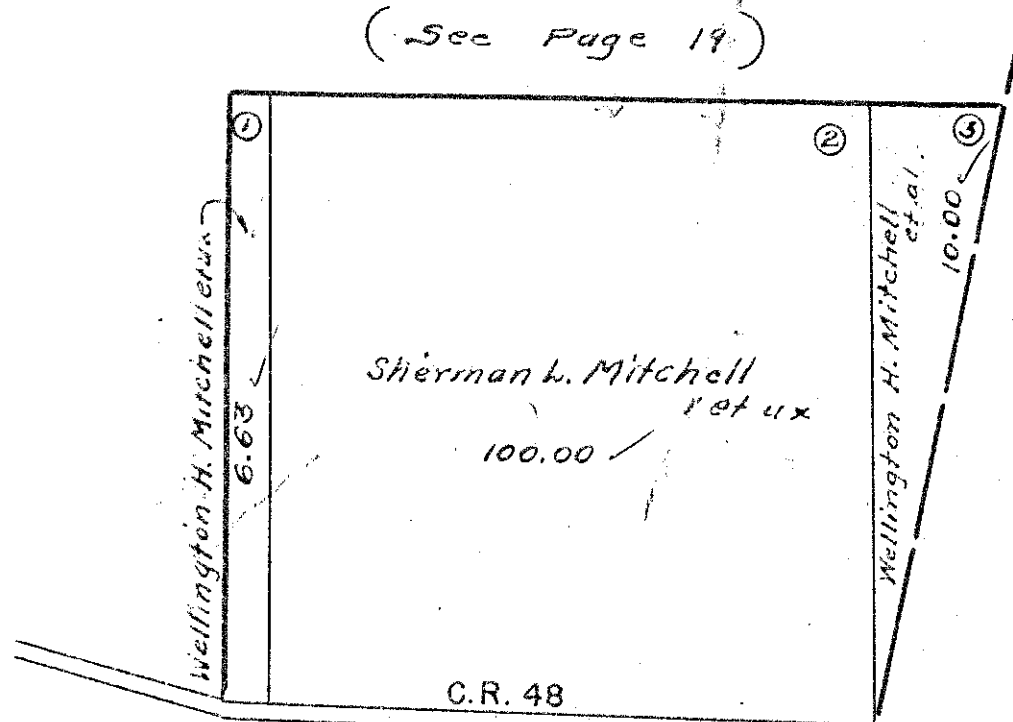
30.80  
 19.05  
 17.81  
 1.33  
 18.17  
 13.05  
 2.21  
 10.81  
 2.80  
 8.01  
 2.25  
 6.58  
 .33  
 6.23  
 2.33  
 3.92  
 2.00  
 1.92

MARIBEL LOUISE TAPP  
 17.81 AC (7-18-68)  
 CHARLES M. TAPP ET AL  
 TAPP'S FARM, INC.  
 2.00 AC (12-12-68)

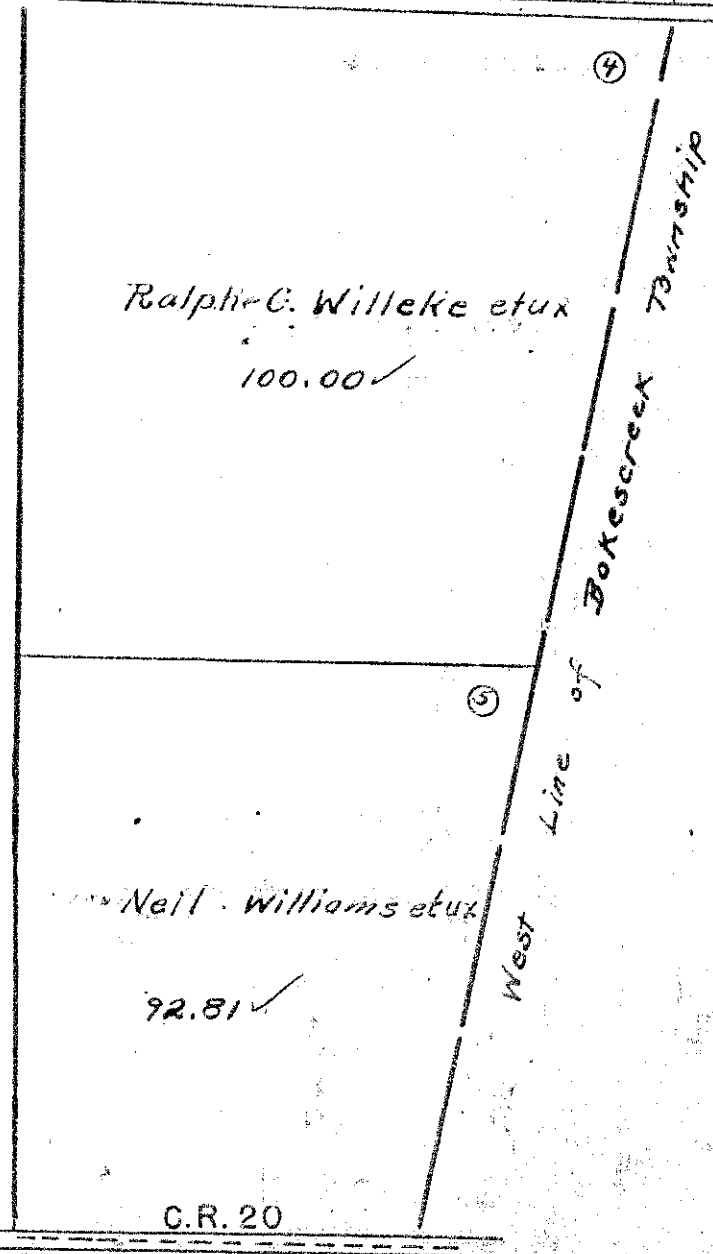
RUSHCREEK TOWNSHIP  
VIRGINIA MILITARY SURVEY 9912

SCALE 10 CHAINS TO THE INCH

(See Page 19.)



(See Page 24.)

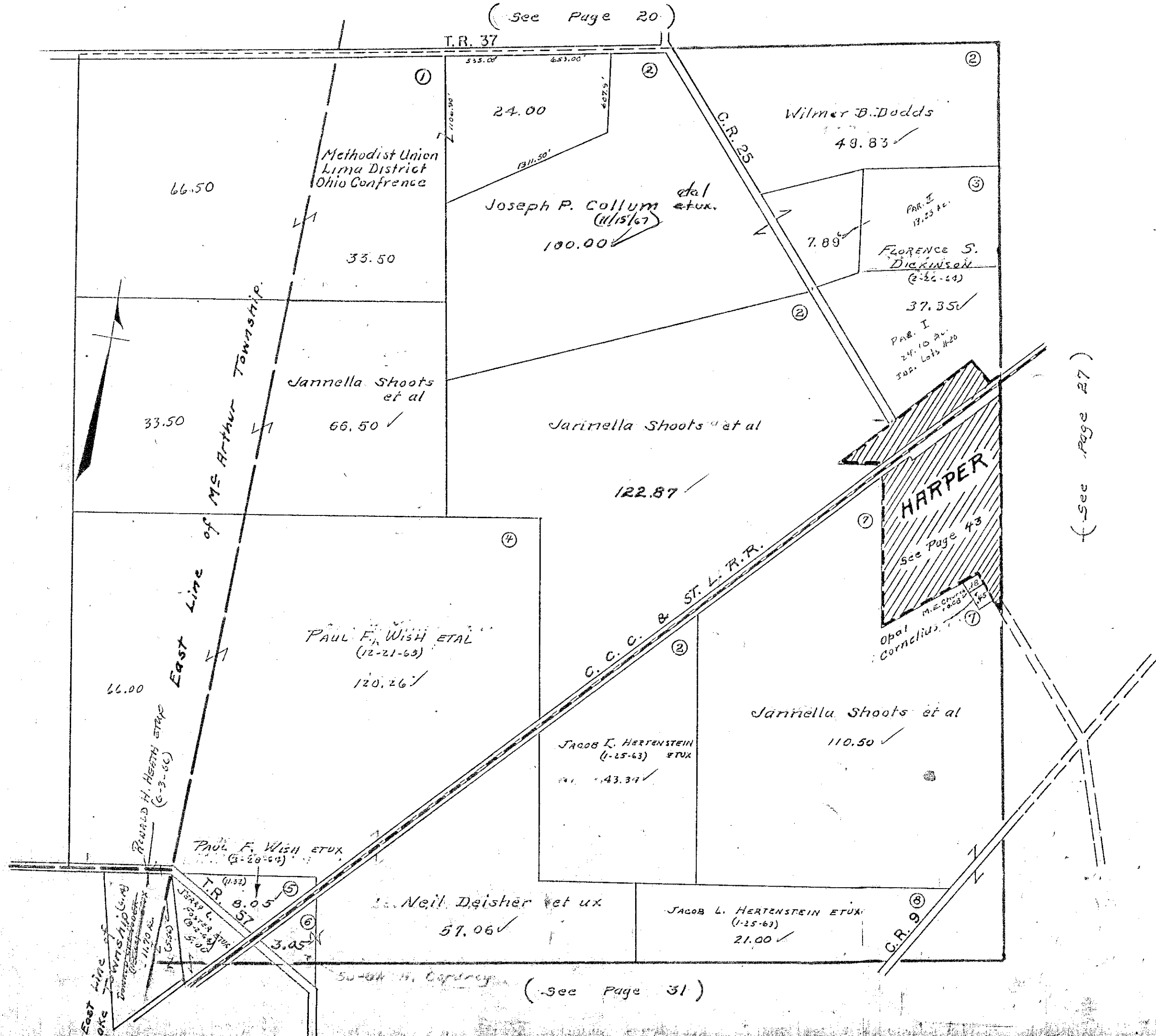


(See Page 30.)

# RUSHCREEK TOWNSHIP

## VIRGINIA MILITARY SURVEY 9885

SCALE 10 CHAINS TO THE INCH

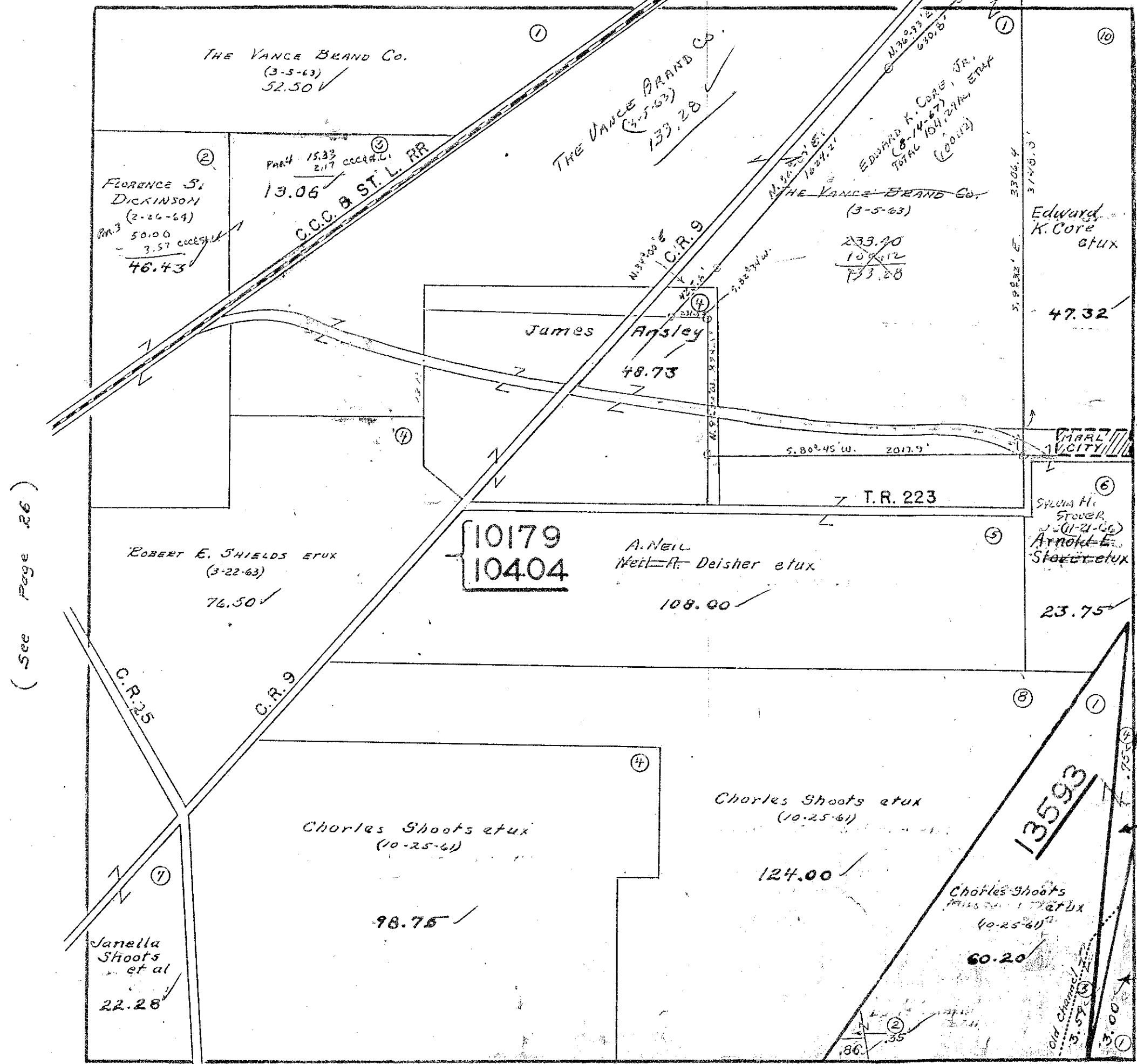


RUSHCREEK TOWNSHIP  
VIRGINIA MILITARY SURVEYS

10179 13593  
10404 13989

SCALE 10 CHAINS TO THE INCH

(See Page 21)



(See Page 26)

(See Page 31)

(See Page 32)

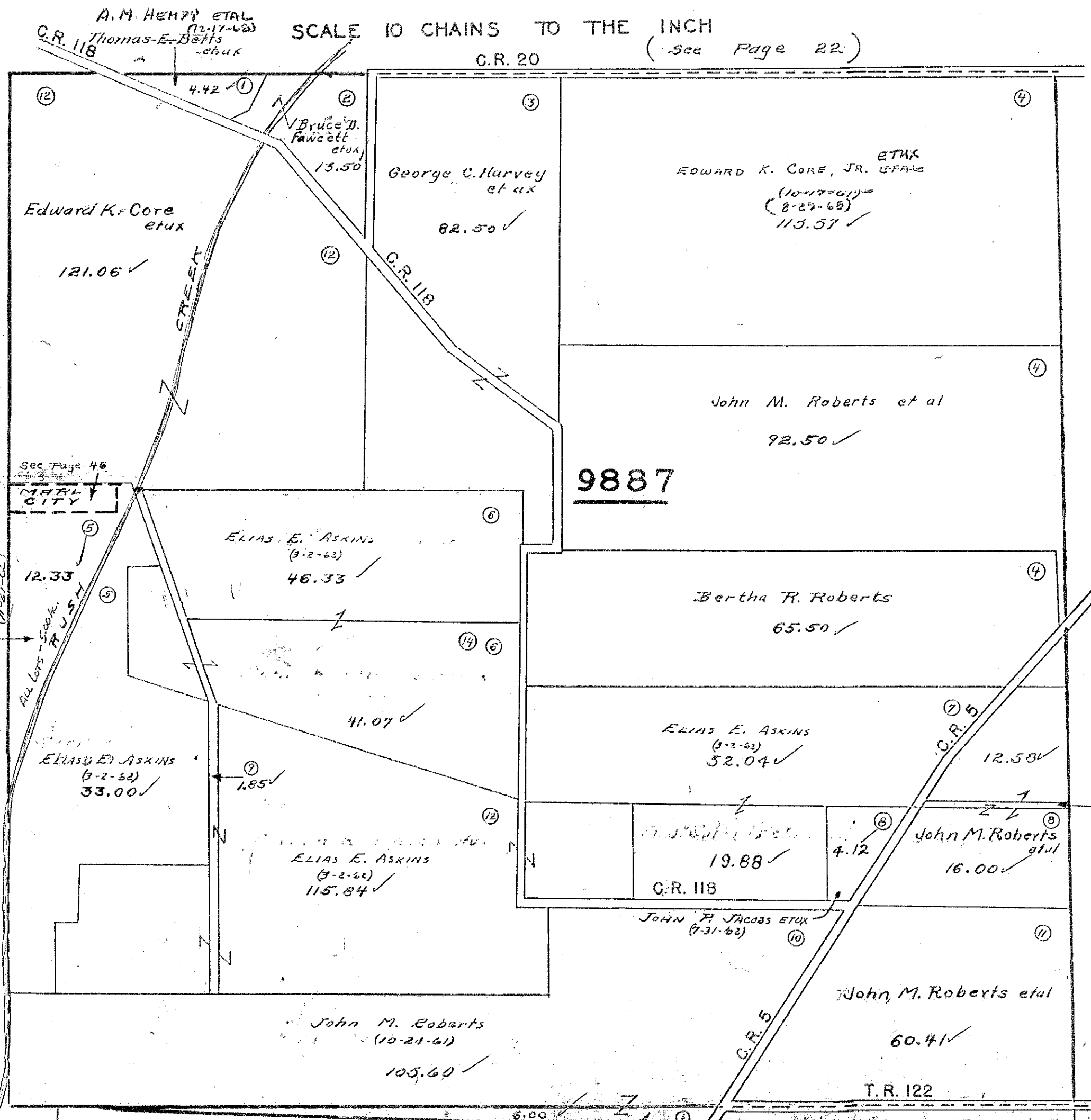
See Page 46 for Marl City

(See Page 28)

Jann M. Roberts et al (11-20-61)

RUSHCREEK TOWNSHIP  
VIRGINIA MILITARY SURVEYS 9887 13646

SCALE 10 CHAINS TO THE INCH  
(See Page 22.)



(See Page 27)

See Page 46  
MAY CITY  
Sewing M. SOVER  
Arnold F. Stover et ux  
(9-21-62)  
All lots - Sec. 12, T. 15 N., R. 10 W.

(See Page 29)

(See Page 32)

(See Page 33)

13646

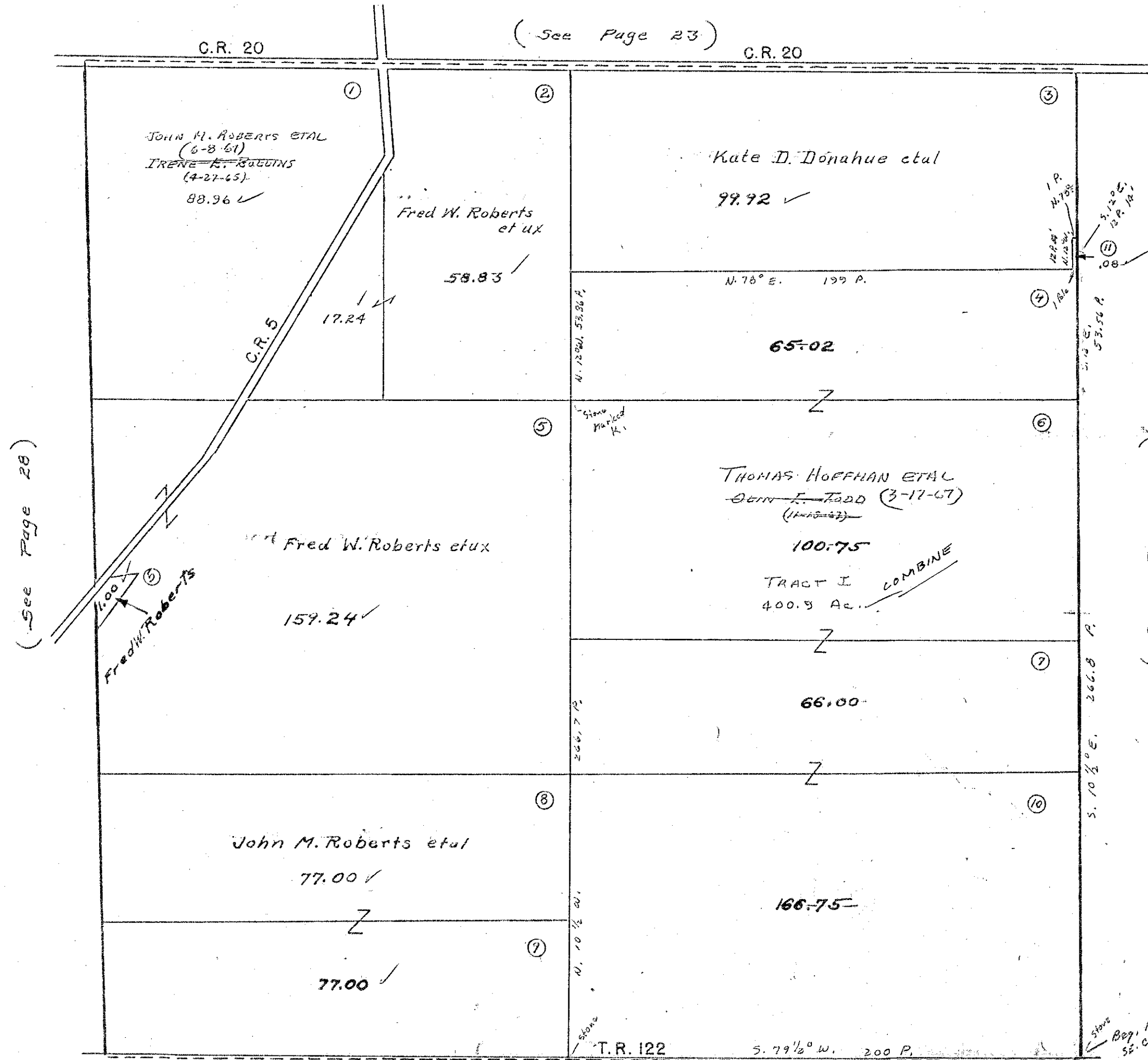
(See Page 34)



RUSHCREEK TOWNSHIP  
 VIRGINIA MILITARY SURVEY 9888

SCALE 10 CHAINS TO THE INCH

(See Page 23)



(See Page 28)

(See Page 30)

(See Page 34)

(See Page 35)

GREENVILLE

TREATY

LINE

RUSHCREEK TOWNSHIP  
VIRGINIA MILITARY SURVEYS

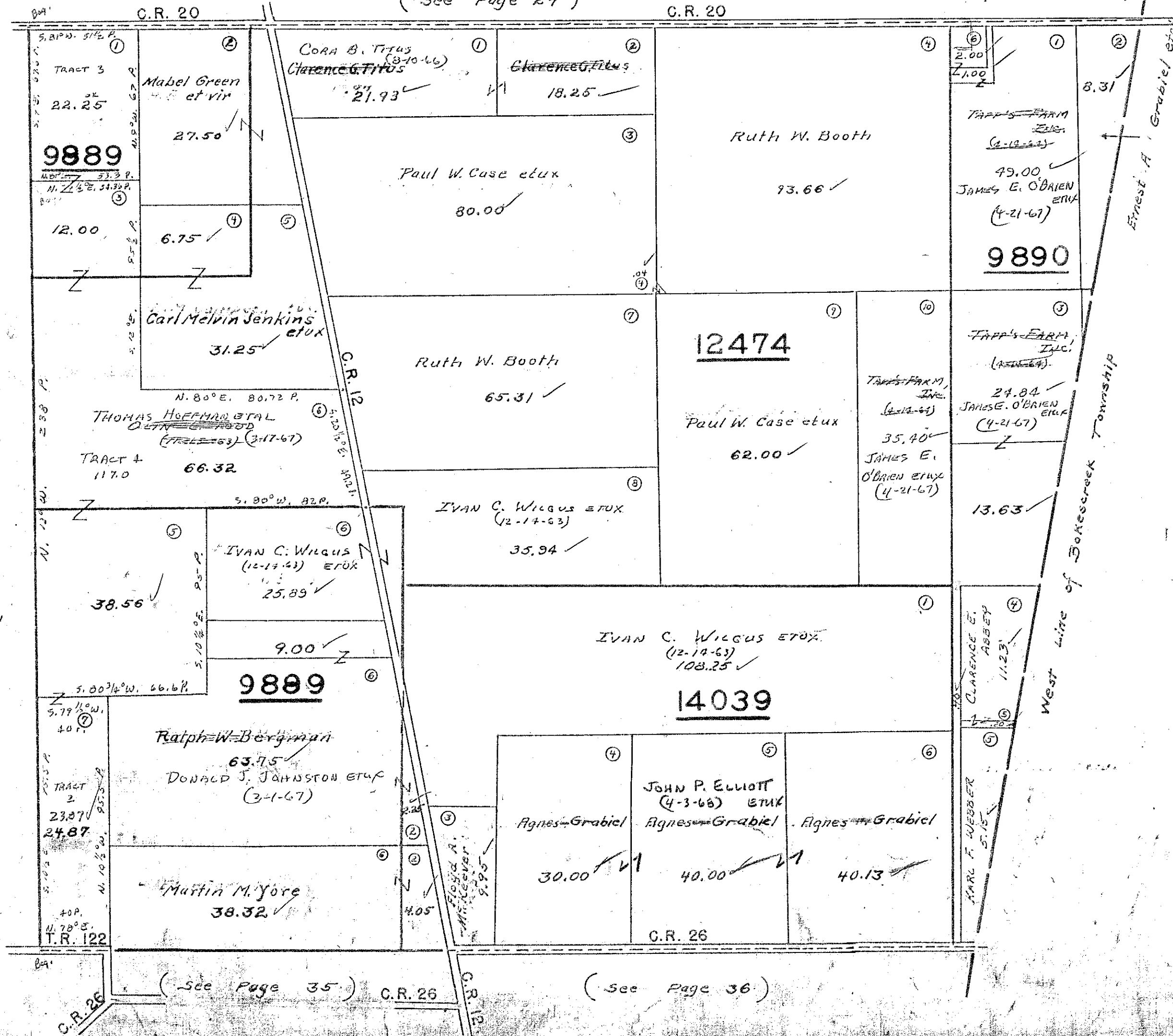
12474  
9889

14039  
9890

SCALE 10 CHAINS TO THE INCH

(See Page 24)

(See Page 25)



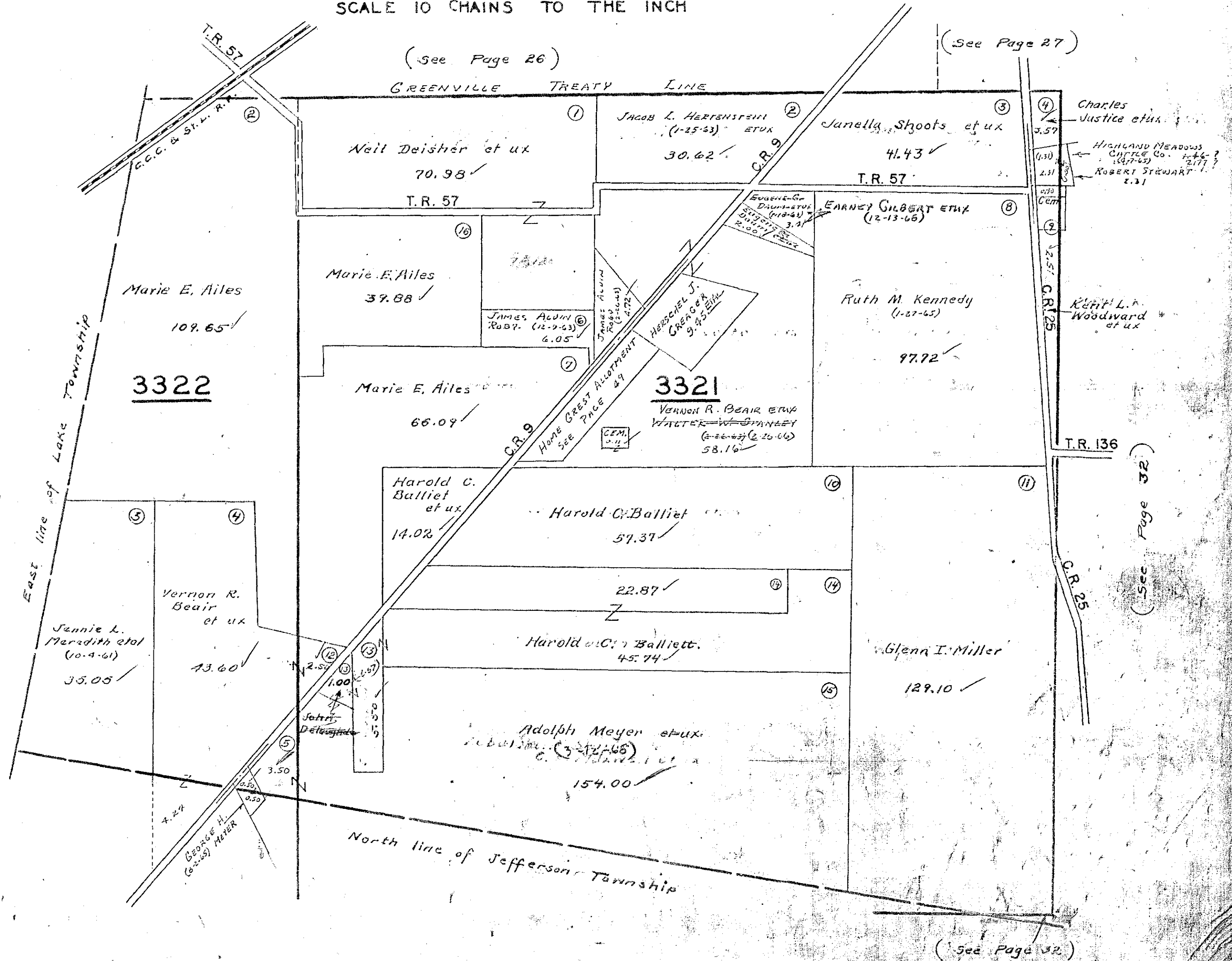
(See Page 29)

(See Page 35)

(See Page 36)

RUSHCREEK TOWNSHIP  
 VIRGINIA MILITARY SURVEYS 3321 3322

SCALE 10 CHAINS TO THE INCH



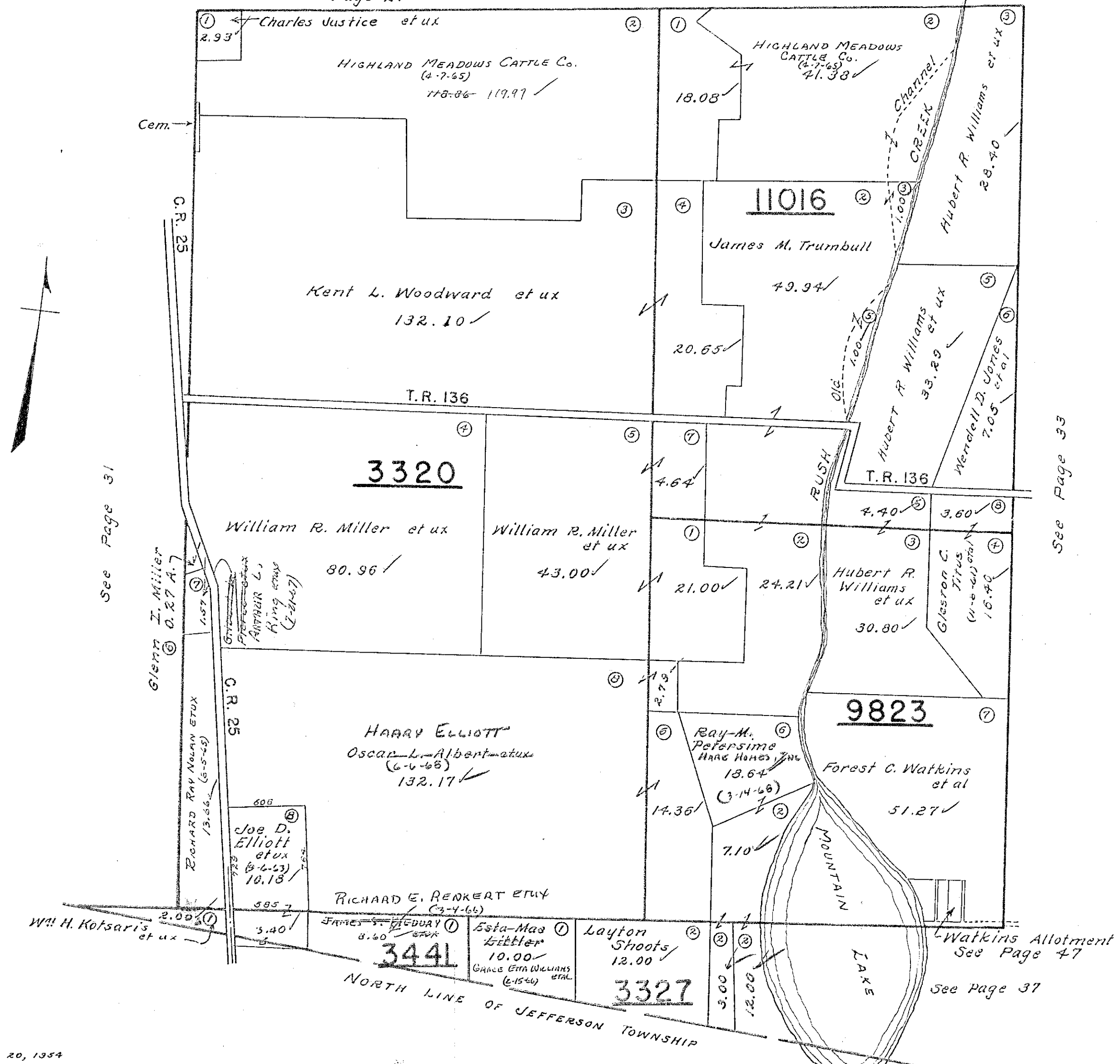
RUSHCREEK TOWNSHIP  
VIRGINIA MILITARY SURVEYS

3320  
11016

3441  
3327  
9823

SCALE 10 CHAINS TO THE INCH

See Page 27



See Page 31

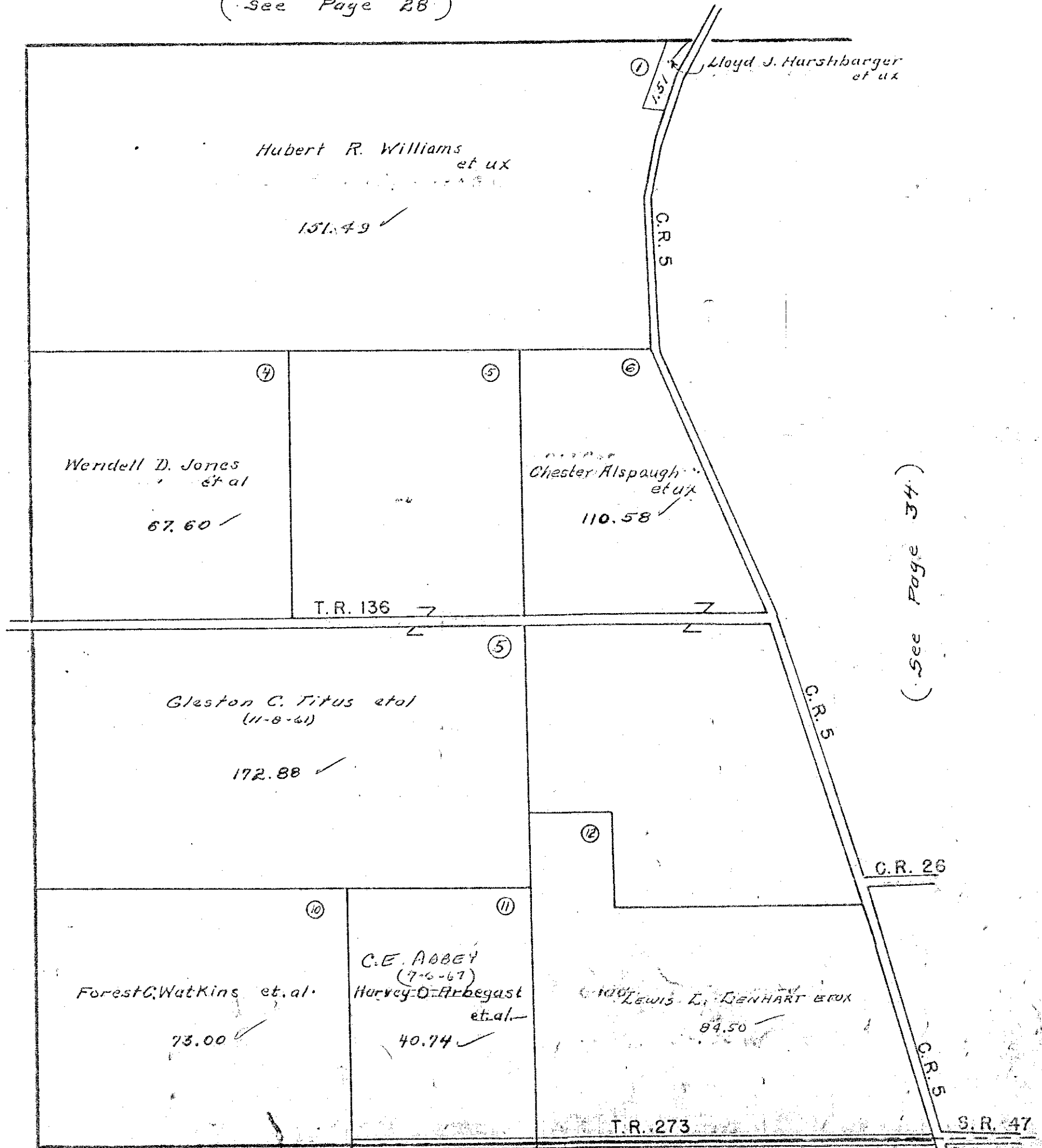
See Page 33

Watkins Allotment  
See Page 47  
See Page 37

RUSHCREEK TOWNSHIP  
VIRGINIA MILITARY SURVEY 3323

SCALE 10 CHAINS TO THE INCH

(See Page 28)



(See Page 32)

(See Page 34)

(See Page 37)



RUSHCREEK TOWNSHIP

VIRGINIA MILITARY SURVEY 3323

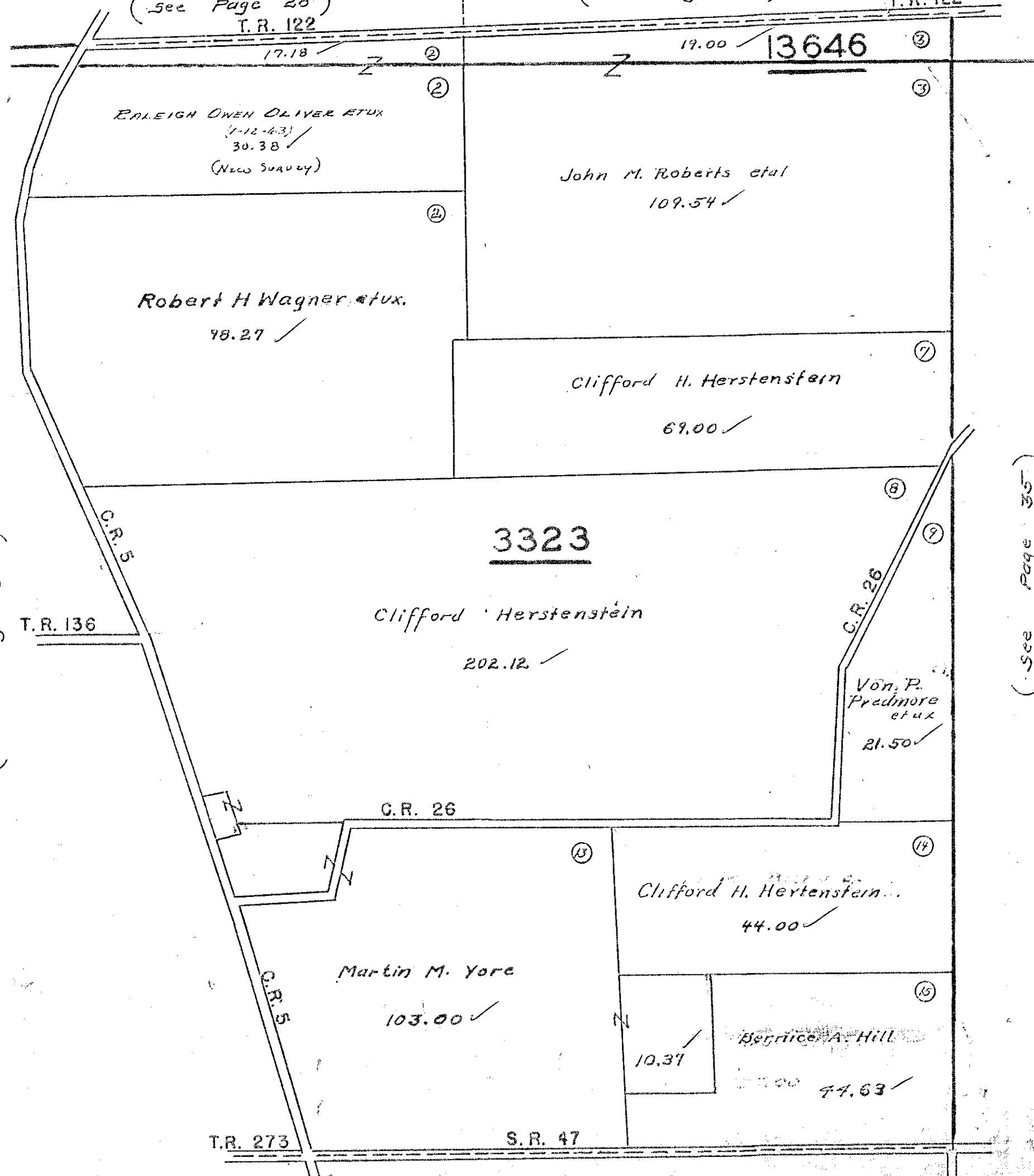
13646

SCALE 10 CHAINS TO THE INCH

(See Page 28)  
T.R. 122

(See Page 29)

T.R. 122



(See Page 33)

(See Page 35)

(See Page 37)

RUSHCREEK TOWNSHIP  
 VIRGINIA MILITARY SURVEYS 13646  
 3314

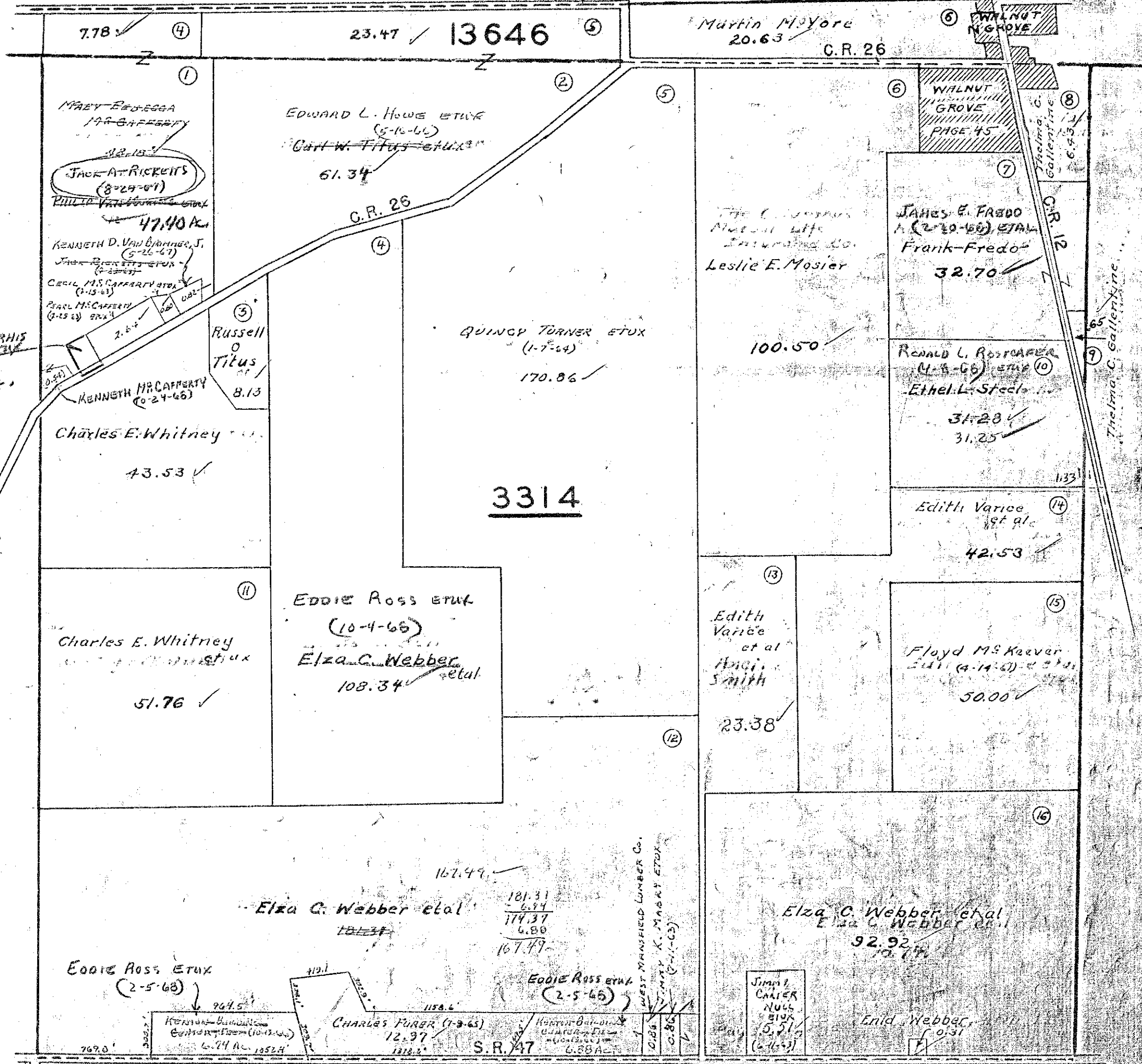
SCALE 10 CHAINS TO THE INCH

(See Page 29)

(See Page 30)

T.R. 122

C.R. 26



PHILIP VANVOORHIS  
 (12-12-66)  
 0.78 AC.

(See Page 34)

(See Page 36)

(See Page 33)

JAMES  
 CANER  
 NULL  
 5.51  
 (2-11-63)

S.R. 47

WEST MARSHFIELD LUMBER CO.  
 TIMMY K. MARY ETUX  
 (7-1-63)  
 0.86  
 0.86

CHARLES FURER (1-9-65)  
 12.97  
 1818.2

EDDIE ROSS ETUX  
 (2-5-66)

ELZA C. WEBBER ETAL  
 181.31  
 6.84  
 174.37  
 6.80  
 167.49

ELZA C. WEBBER ETAL  
 ELZA C. WEBBER ETAL  
 92.92  
 10.77

ELZA C. WEBBER ETAL  
 0.31

EDDIE ROSS ETUX  
 (2-5-66)

CHARLES E. WHITNEY  
 51.76

EDDIE ROSS ETUX  
 (10-4-66)  
 ELZA C. WEBBER  
 108.34 etal

EDITH VARICE  
 et al  
 ANCI SMITH  
 23.38

FLOYD M. KEEVER  
 50.00

EDITH VARICE  
 et al  
 42.53

RONALD L. ROSS ETAL  
 (4-8-66)  
 ETHEL L. STEELE  
 31.25  
 34.28

LESLIE E. MOSIER  
 100.50

JAMES E. FREDO  
 (2-19-66) ETAL  
 FRANK-FREDO  
 32.70

EDWARD L. HOWE ETUX  
 (5-16-66)  
 CARL W. FITUS ETUX  
 61.34

MAY BEDESSA  
 178 BARRETT  
 12.18  
 JACK AT RICKETS  
 (3-24-61)  
 PHILIP VANVOORHIS  
 47.40 AC.  
 KENNETH D. VAN BARNER, J.  
 (5-26-67)  
 JACOB BRENNEIS ETUX  
 (2-22-63)  
 CECIL M. CAPPERT ETUX  
 (1-15-63)  
 PEARL M. CAPPERT  
 (2-15-63) ETUX  
 2.64  
 RUSSELL  
 O  
 TITUS  
 8.13  
 KENNETH M. CAPPERT  
 (10-24-66)  
 CHARLES E. WHITNEY  
 43.53

MARTIN MAYORE  
 20.63  
 C.R. 26

WALNUT GROVE  
 C.R. 26

WALNUT GROVE  
 PAGE 45  
 Thelma C. Gallentine  
 6.45

Thelma C. Gallentine

RUSHCREEK TOWNSHIP

VIRGINIA MILITARY SURVEYS

13646  
3472  
5288

SCALE 10 CHAINS TO THE INCH

(See Page 30) C.R. 26 Karl F. Webber

C.R. 26

WALNUT GROVE

7.85

Ronald E. Deardorff et ux  
(1-25-64)  
19.98 3646 4.50

3.00

Thelma C. Gallentine

147.00

3472

Will. Larson et ux  
5.04

Dorothea Larson  
36.98

Ross A. Dixon et ux  
Mary E. Dixon (12-5-67)  
William L. Dixon et ux  
40.00

27.10  
25.00  
Nellie N. H. Keever et ux  
(2-20-67)  
16.20

Geo R. H. Keever et ux

William Fred LeVall et ux  
(8-27-62)  
22.47  
(2nd Well Survey)  
(Faulty - 1962)

Claude Walls  
50.17

Guy Rostofer et ux  
11.43

S.R. 47

Karl F. Webber  
5288

(See Page 35)

Ronald L. Rostorfer et ux  
1-5-64

Edith Vance et ux  
Floyd M. Hoover  
(4-19-61)

West line of Bokes Creek Township

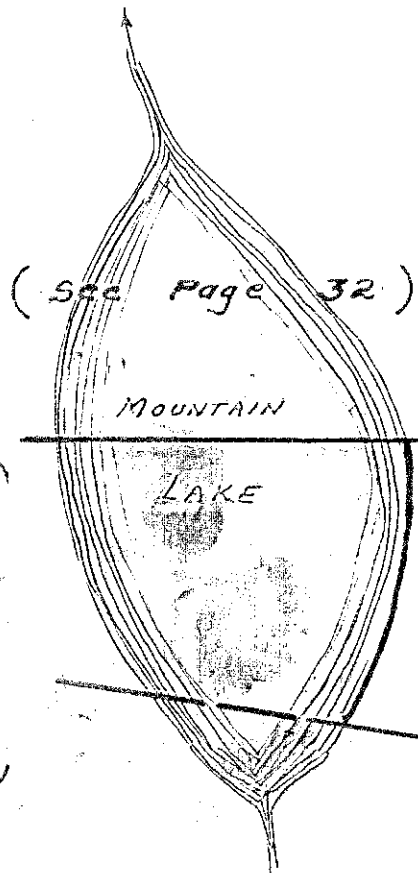




RUSHCREEK TOWNSHIP  
VIRGINIA MILITARY SURVEYS

3327  
3326

SCALE 10 CHAINS TO THE INCH



(See Page 33)

(See Page 34)

T.R. 273

S.R. 47

G. GLENN HUGHES ETUX  
(2-1-65)  
106.10 ✓

3327

Harvey O. Arbogast  
et ux  
49.85 ✓

15.00 ✓  
C. E. ABBEY  
(7-6-67)

Clifford H.  
Hertenstein  
52.61 ✓

Nellie  
Smith  
17.33 ✓

3326

15.01 ✓  
Harold  
Stephenson  
et ux

Martin M. Yore  
40.00 ✓

34.00 ✓

Harold Stephenson  
Bertha E. Stephenson et ux

44.00 ✓

North line of S.R. 47

S.R. 47  
Jefferson Township

T.R. 126

Phillip Stanley et al  
(See Page 36)

RUSHCREEK TOWNSHIP  
VIRGINIA MILITARY SURVEYS

3325  
842

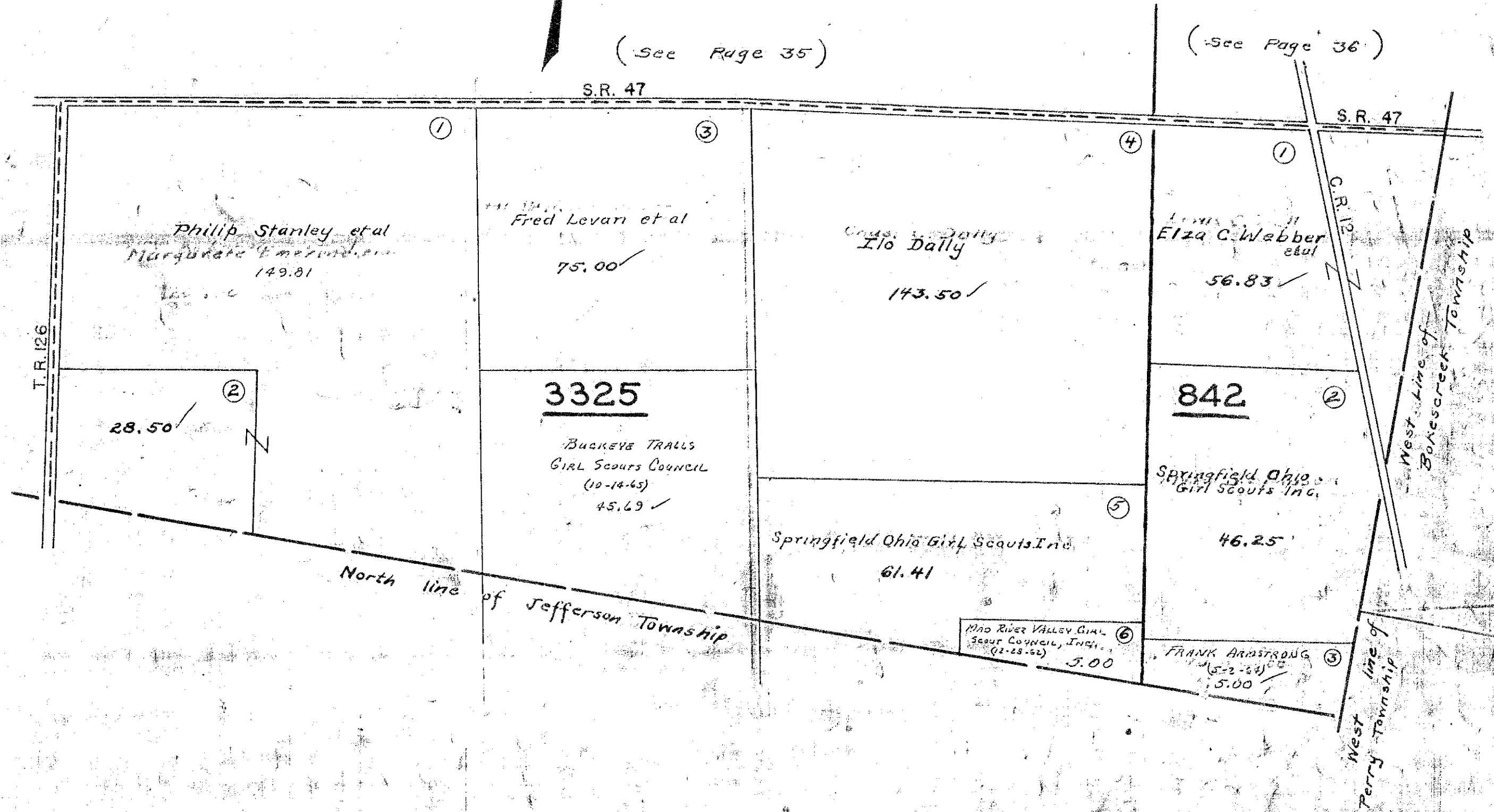
SCALE 10 CHAINS TO THE INCH



(See Page 35)

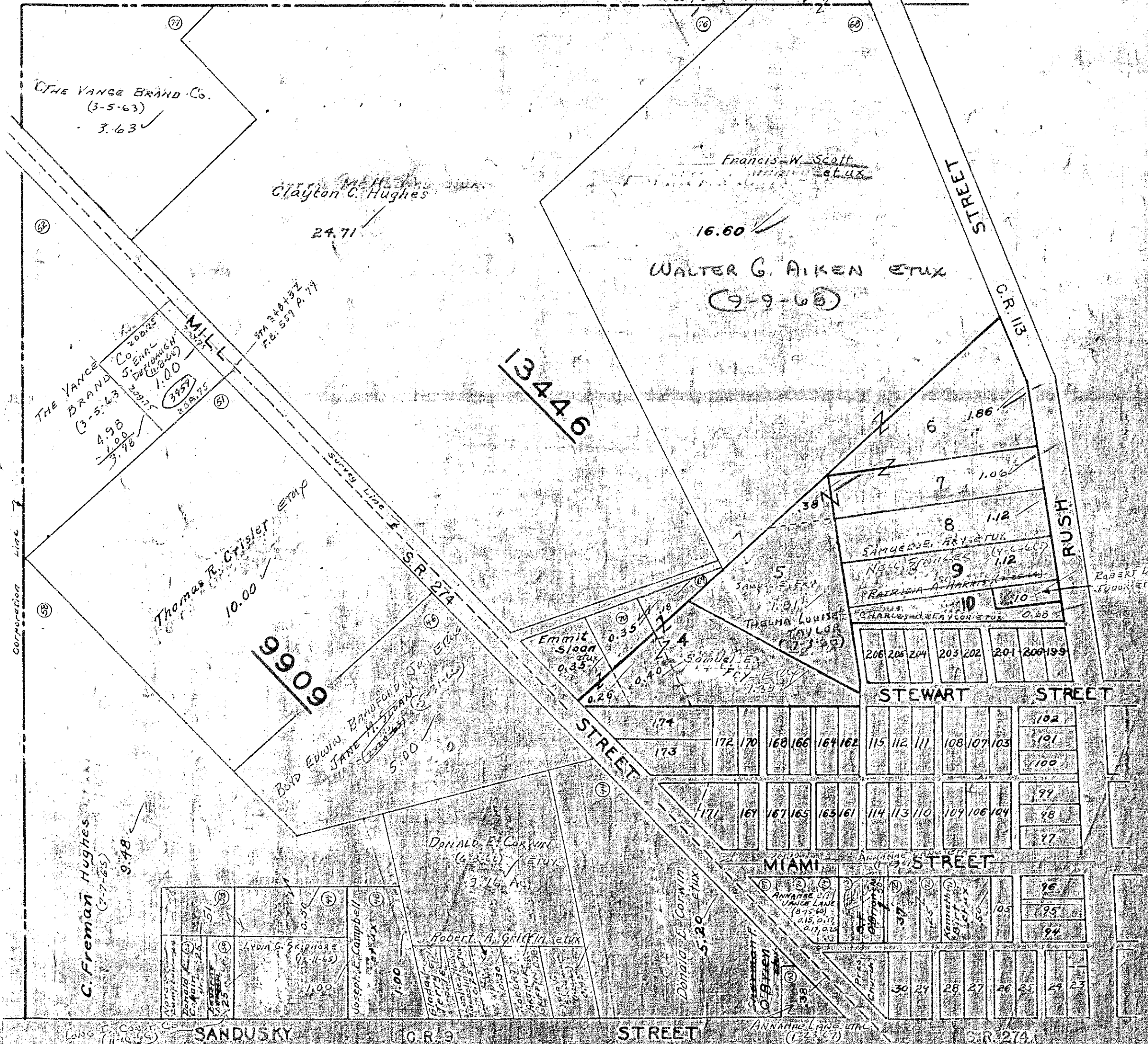
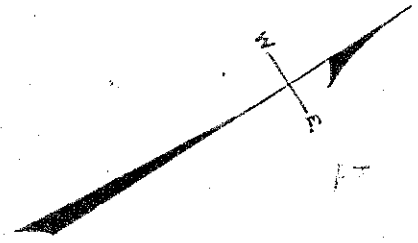
(See Page 36)

(See Page 37)



RUSH SYLVANIA

SCALE ONE INCH TO 200 FEET

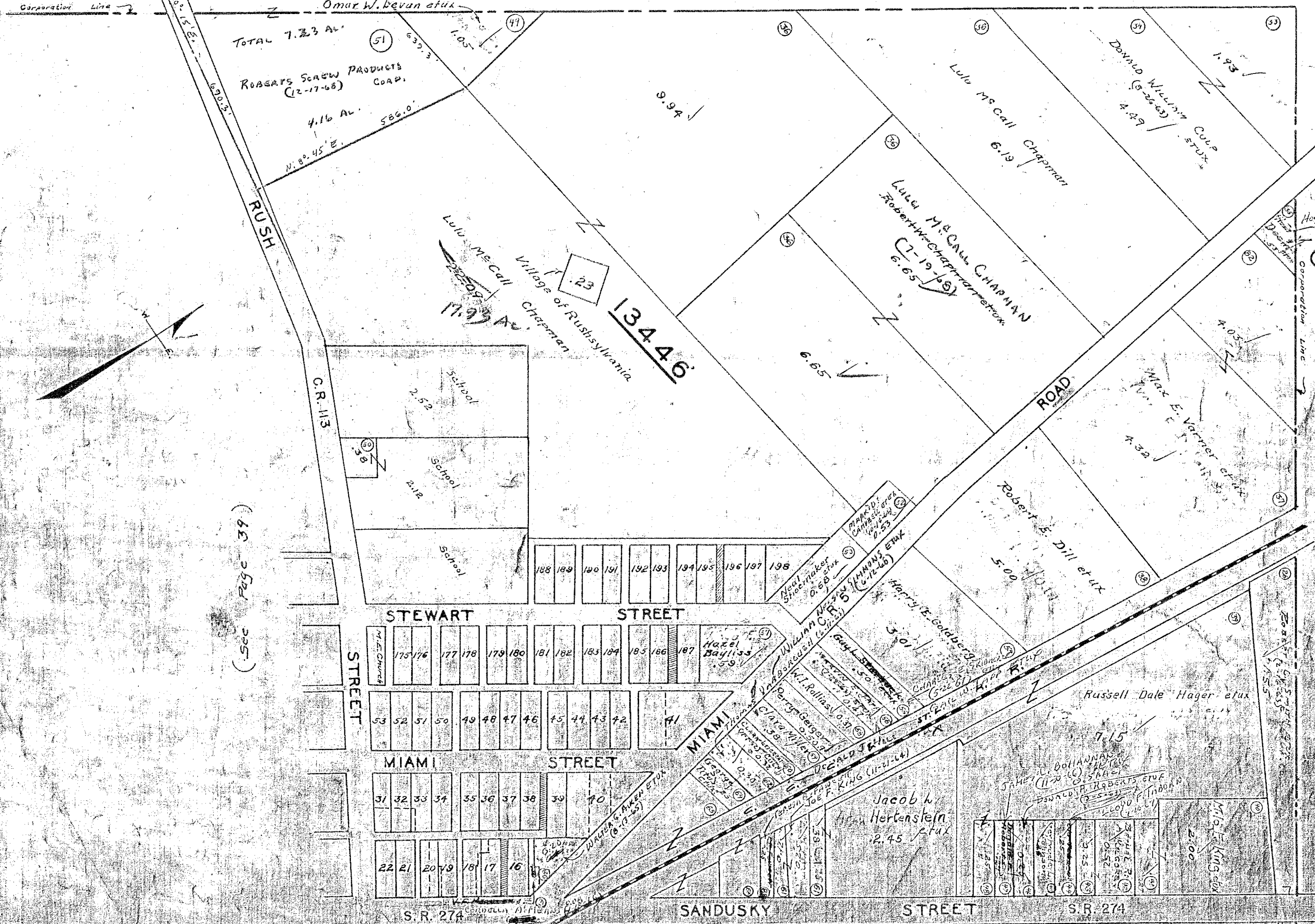


(See Page 40)

(See Page 41)

RUSH SYLVANIA

SCALE ONE INCH TO 200 FEET



(See Page 39)

(See Page 42)

3.07 AC.  
 TOTAL 7.33 AC.  
 ROBERTS SCREW PRODUCTS  
 (12-17-68) CORP.  
 4.16 AC.  
 586.0'

51  
 639.3'  
 1.05'

49  
 9.94'

23  
 Village of Rush Sylvania  
 Lulu McCall Chapman  
 11.9 AC.  
 134.46

Lulu McCall Chapman  
 Robert W. Chapman et ux  
 (1-19-69)  
 6.65'

Lulu McCall Chapman  
 6.19'

Donald William Culp et ux  
 (5-26-63)  
 4.49'

Max E. Varner et ux  
 4.32'

Robert E. Dill et ux  
 5.00'

Russell Dale Hager et ux  
 7.15'

Jacob H. Hertenstein et ux  
 2.45'

Milo F. King et ux  
 2.00'

School  
 2.52  
 School  
 2.12  
 School

188 189 190 191 192 193 194 195 196 197 198

STEWART STREET  
 175 176 177 178 179 180 181 182 183 184 185 186 187  
 Hazel Bayliss 5.9'

MIAMI STREET  
 53 52 51 50 49 48 47 46 45 44 43 42


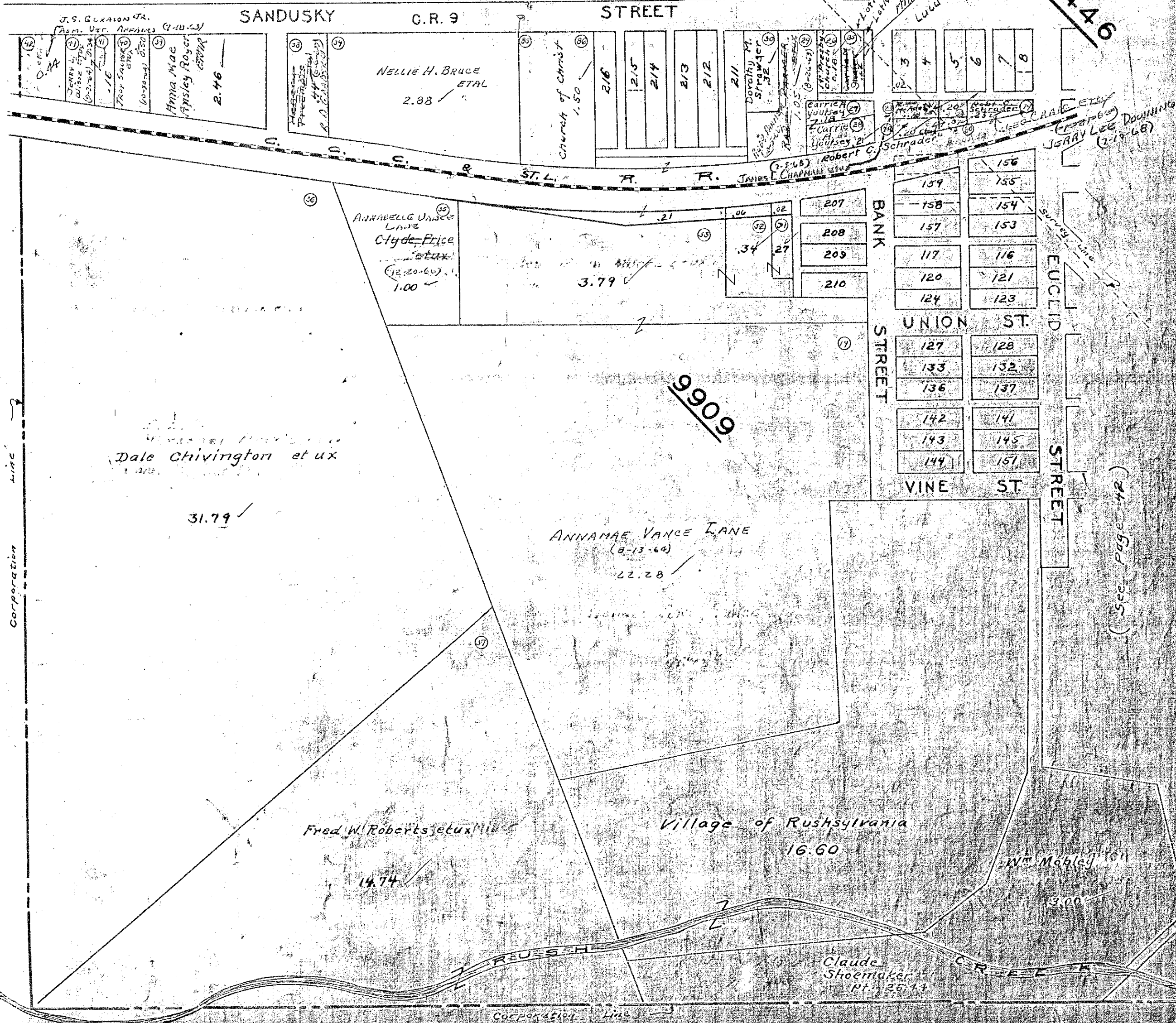
MIAMI STREET  
 31 32 33 34 35 36 37 38 39 40  
 WALTER & MAREN ET UX  
 (6-17-65)

SANDUSKY STREET  
 22 21 20 19 18 17 16  
 S. R. 274

MIAMI STREET  
 199 200 201 202 203 204 205 206 207 208 209 210 211 212 213 214 215 216 217 218 219 220 221 222 223 224 225 226 227 228 229 230 231 232 233 234 235 236 237 238 239 240 241 242 243 244 245 246 247 248 249 250 251 252 253 254 255 256 257 258 259 260 261 262 263 264 265 266 267 268 269 270 271 272 273 274 275 276 277 278 279 280 281 282 283 284 285 286 287 288 289 290 291 292 293 294 295 296 297 298 299 300 301 302 303 304 305 306 307 308 309 310 311 312 313 314 315 316 317 318 319 320 321 322 323 324 325 326 327 328 329 330 331 332 333 334 335 336 337 338 339 340 341 342 343 344 345 346 347 348 349 350 351 352 353 354 355 356 357 358 359 360 361 362 363 364 365 366 367 368 369 370 371 372 373 374 375 376 377 378 379 380 381 382 383 384 385 386 387 388 389 390 391 392 393 394 395 396 397 398 399 400 401 402 403 404 405 406 407 408 409 410 411 412 413 414 415 416 417 418 419 420 421 422 423 424 425 426 427 428 429 430 431 432 433 434 435 436 437 438 439 440 441 442 443 444 445 446 447 448 449 450 451 452 453 454 455 456 457 458 459 460 461 462 463 464 465 466 467 468 469 470 471 472 473 474 475 476 477 478 479 480 481 482 483 484 485 486 487 488 489 490 491 492 493 494 495 496 497 498 499 500 501 502 503 504 505 506 507 508 509 510 511 512 513 514 515 516 517 518 519 520 521 522 523 524 525 526 527 528 529 530 531 532 533 534 535 536 537 538 539 540 541 542 543 544 545 546 547 548 549 550 551 552 553 554 555 556 557 558 559 560 561 562 563 564 565 566 567 568 569 570 571 572 573 574 575 576 577 578 579 580 581 582 583 584 585 586 587 588 589 590 591 592 593 594 595 596 597 598 599 600 601 602 603 604 605 606 607 608 609 610 611 612 613 614 615 616 617 618 619 620 621 622 623 624 625 626 627 628 629 630 631 632 633 634 635 636 637 638 639 640 641 642 643 644 645 646 647 648 649 650 651 652 653 654 655 656 657 658 659 660 661 662 663 664 665 666 667 668 669 670 671 672 673 674 675 676 677 678 679 680 681 682 683 684 685 686 687 688 689 690 691 692 693 694 695 696 697 698 699 700 701 702 703 704 705 706 707 708 709 710 711 712 713 714 715 716 717 718 719 720 721 722 723 724 725 726 727 728 729 730 731 732 733 734 735 736 737 738 739 740 741 742 743 744 745 746 747 748 749 750 751 752 753 754 755 756 757 758 759 760 761 762 763 764 765 766 767 768 769 770 771 772 773 774 775 776 777 778 779 780 781 782 783 784 785 786 787 788 789 790 791 792 793 794 795 796 797 798 799 800 801 802 803 804 805 806 807 808 809 810 811 812 813 814 815 816 817 818 819 820 821 822 823 824 825 826 827 828 829 830 831 832 833 834 835 836 837 838 839 840 841 842 843 844 845 846 847 848 849 850 851 852 853 854 855 856 857 858 859 860 861 862 863 864 865 866 867 868 869 870 871 872 873 874 875 876 877 878 879 880 881 882 883 884 885 886 887 888 889 890 891 892 893 894 895 896 897 898 899 900 901 902 903 904 905 906 907 908 909 910 911 912 913 914 915 916 917 918 919 920 921 922 923 924 925 926 927 928 929 930 931 932 933 934 935 936 937 938 939 940 941 942 943 944 945 946 947 948 949 950 951 952 953 954 955 956 957 958 959 960 961 962 963 964 965 966 967 968 969 970 971 972 973 974 975 976 977 978 979 980 981 982 983 984 985 986 987 988 989 990 991 992 993 994 995 996 997 998 999 1000

RUSH SYLVANIA

SCALE ONE INCH TO 200 FEET (See Page 39)

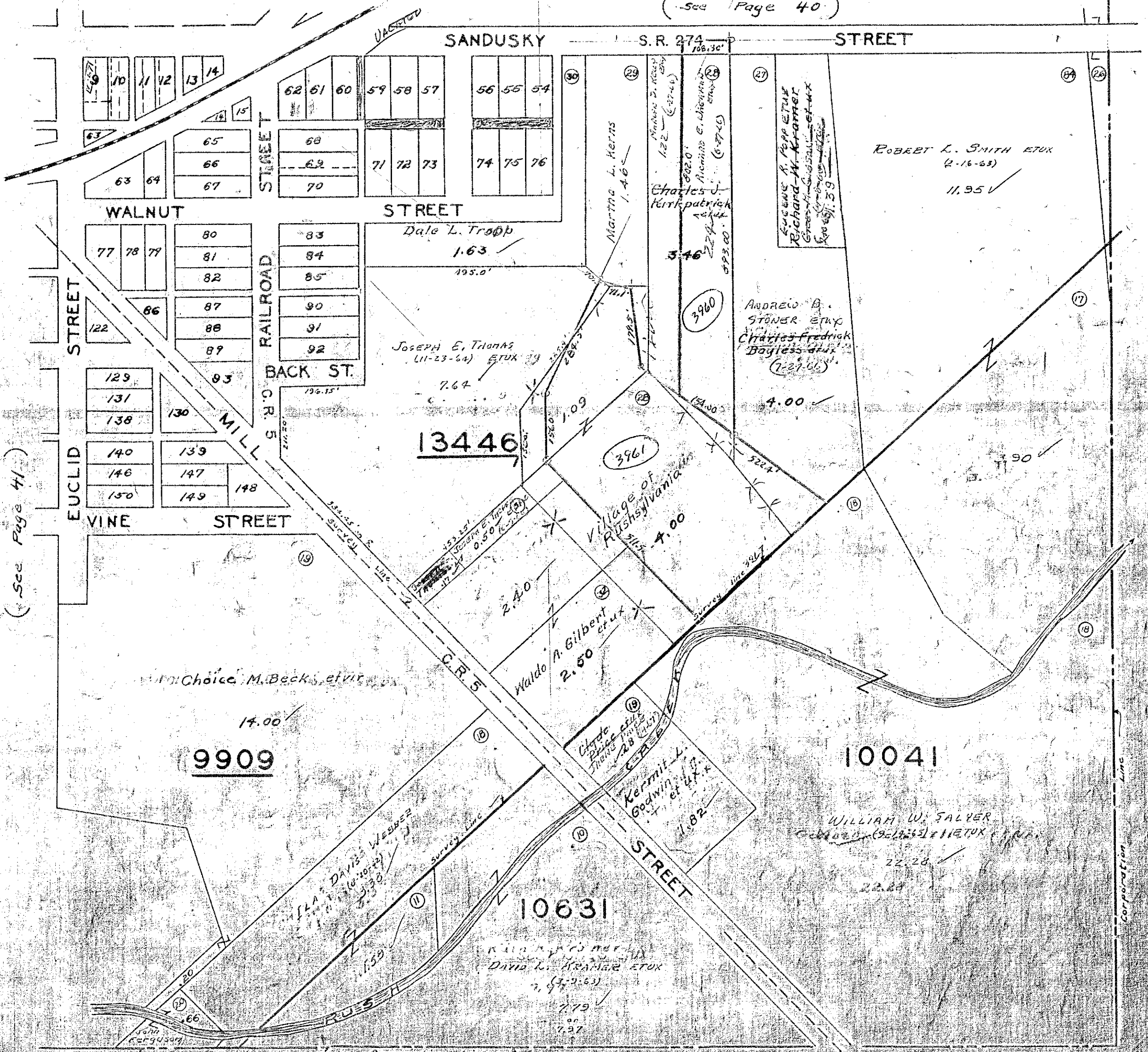


(See Page 42)

RUSHSYLVANIA

SCALE ONE INCH TO 200 FEET

(See Page 40)



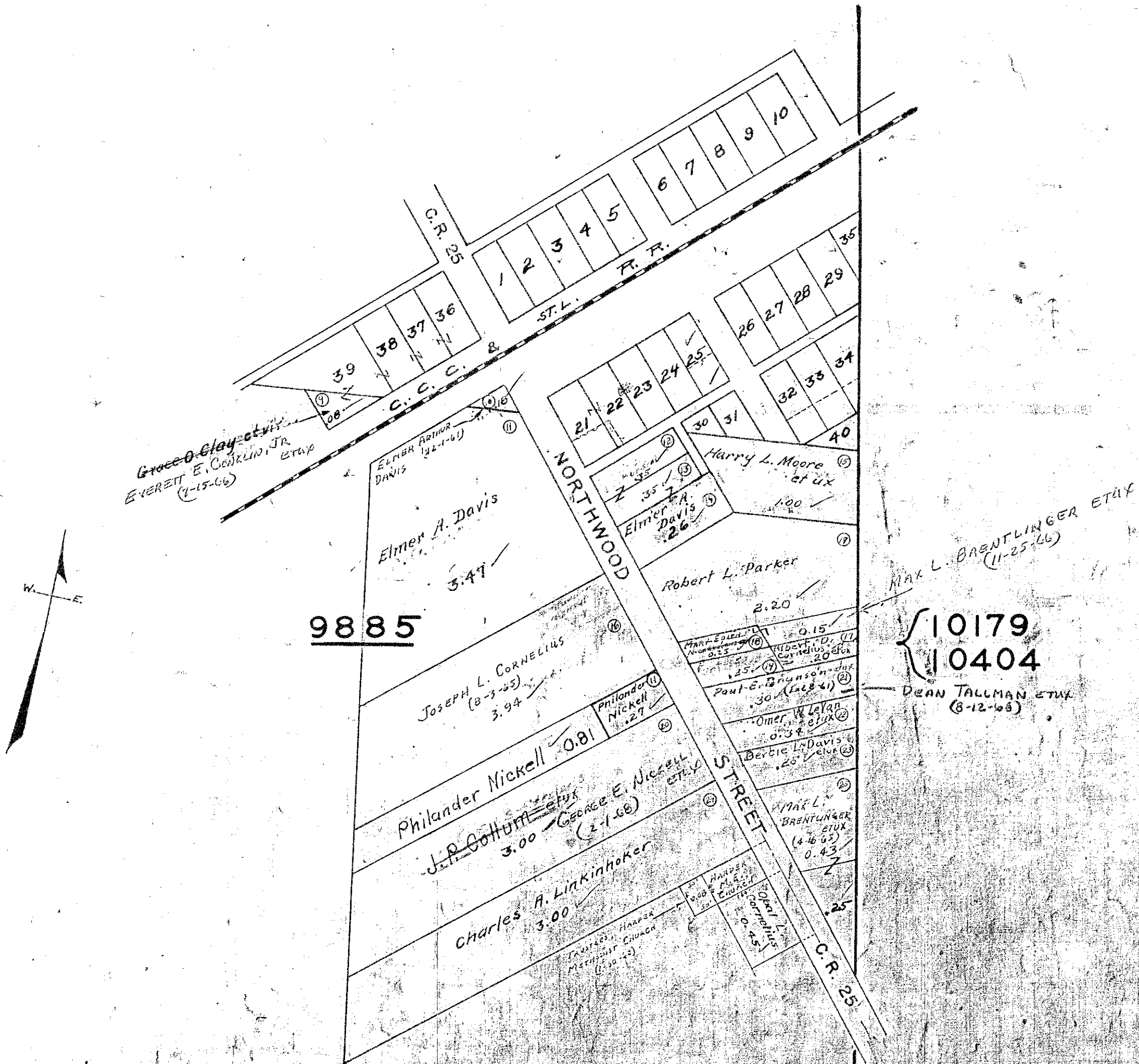
(See Page 41)

3

4


HARPER

SCALE ONE INCH TO 200 FEET



BIG SPRINGS

SCALE ONE INCH TO 200 FEET



see Page 12

see Page 12

see Page 12

see Page 12

see Page 12

9956



WALNUT GROVE

SCALE ONE INCH TO 200 FEET

9889

10439

(MARTIN M. YORE  
38.32 Ac.  
4.05 Ac.  
See Page 30)

(FLOYD A. M. KEEVER  
3.95 Ac.  
See Page 30)

(MARTIN M. YORE  
20.67 Ac.  
See Page 35)

M.P.  
Church

(22) CARLE EUGENE  
BISHOP ETUX  
(7-7-63) 0.70

(13) EDWARD HARROND  
(1-2-65) EDUX  
1.25 (5-7-65)  
PEARL A. H. CUFFERTY ETUX

(RONALD S. DEARDORFF  
4.85 Ac.  
See Page 36)

13646

(10) ELBIE WILGUS ETUX  
1.15

(14) RONALD C. SHANNON ETUX  
1.30 (7-15-61)

(LESLIE E. MOSTER  
100.50 Ac.  
See Page 35)

(18) RAY STEVENS  
ETUX  
.63

(19) ETHEL M. AMSPAUGH  
(9-10-64) .27

(22) Elba Wilgus  
1.88

3314

(20) GERALD B. WARKINS ETUX  
7.39

(THELMA C. GALLENFINE  
2.43 Ac.  
See Page 35)

(FRANK FREDO  
32.70 Ac.  
See Page 35)



801  
Lawrence K. Alspaugh  
ETUX

C.R. 12

C.R. 26

C.R. 26

C.R. 12


MARL CITY

SCALE ONE INCH TO 150 FEET

Note:-

Map of lots in Recorder's office Plot book B: Page 105 Vol. 2 March 28-1895


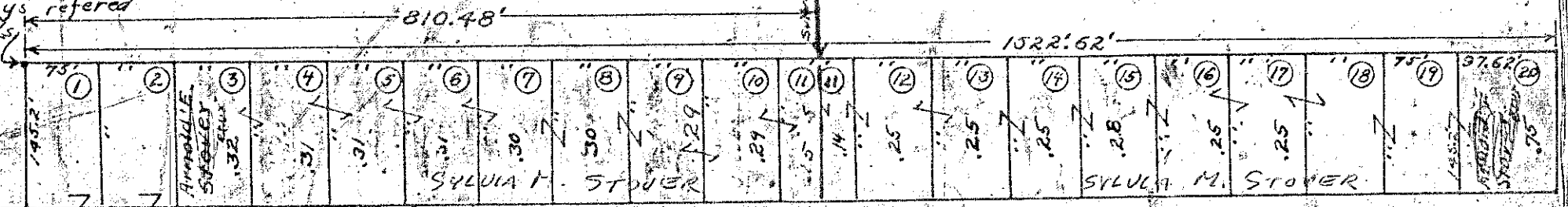
○ Lot Numbers



Starting Corner for surveys referred to in deeds

Edward K. Core et ux (See Page 27)

Edward K. Core et ux (See Page 28)



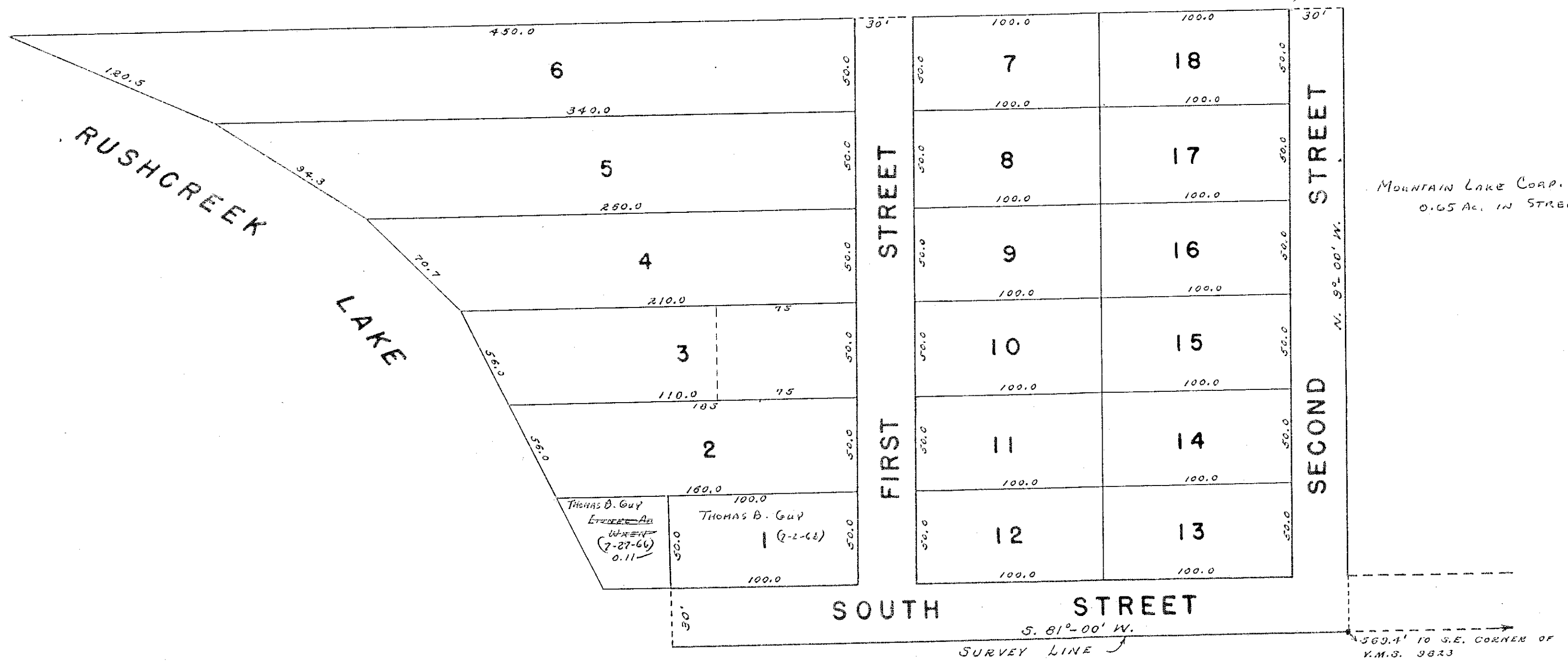
10179  
10404

9887



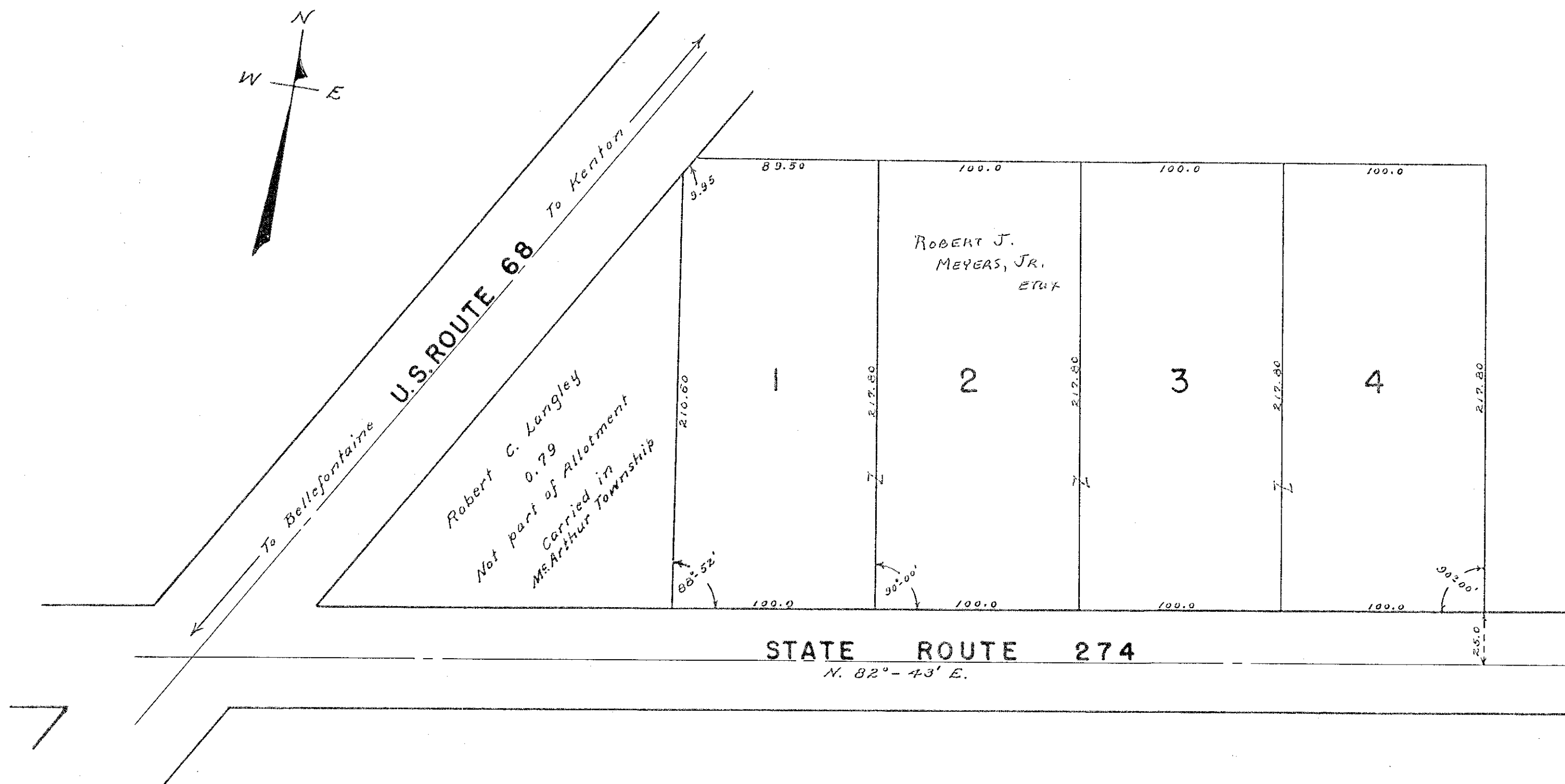
RUSHCREEK TOWNSHIP  
 WATKINS ALLOTMENT NO. 1  
 VIRGINIA MILITARY SURVEY 9823

SCALE 1 INCH = 50 FEET



RUSHCREEK TOWNSHIP  
VIRGINIA MILITARY SURVEY 9932  
KEMP ACRES ALLOTMENT

SCALE: 1 INCH = 50 FEET



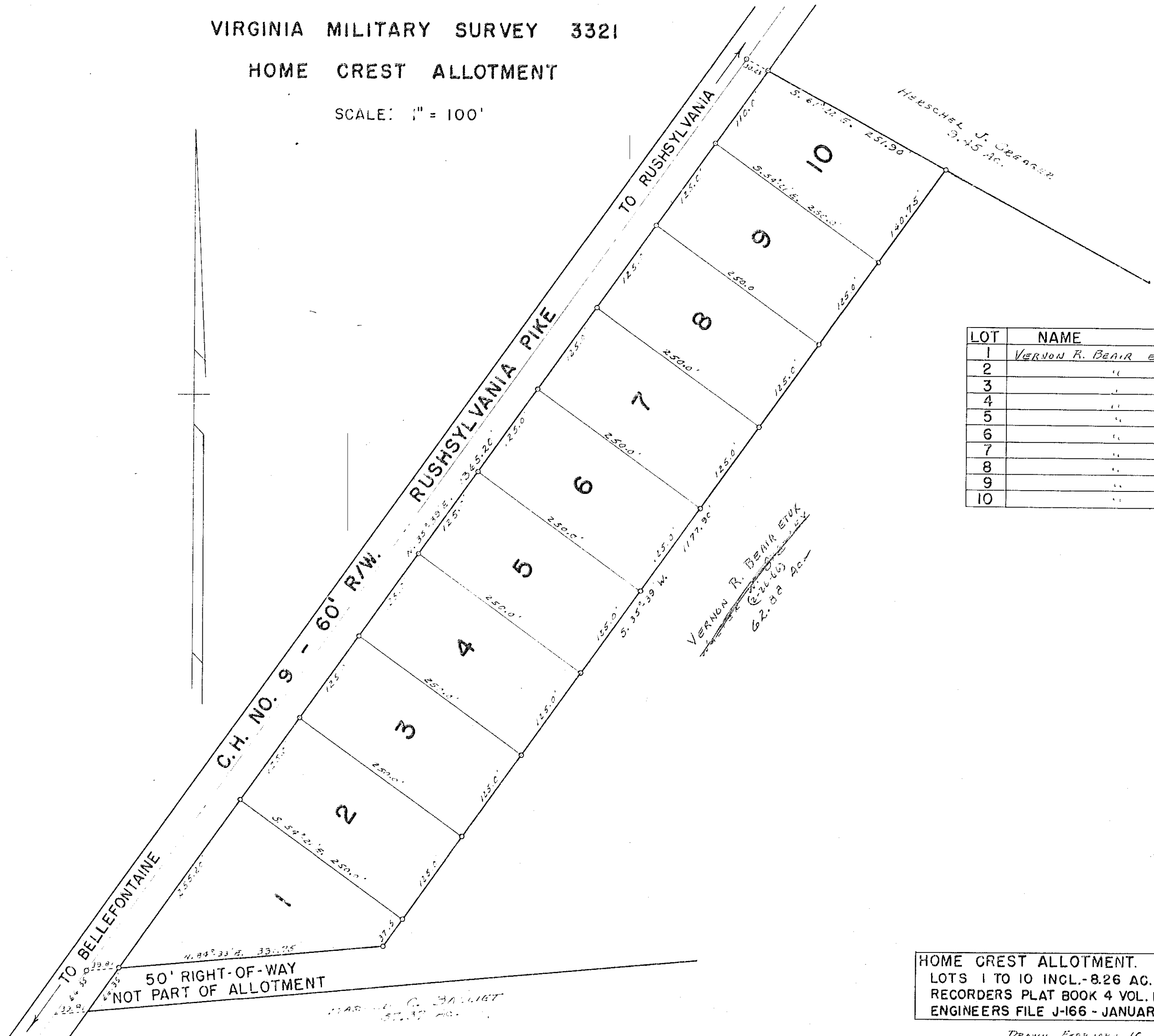
DRAWN; JUNE 3, 1960

# RUSHCREEK TOWNSHIP

VIRGINIA MILITARY SURVEY 3321

HOME CREST ALLOTMENT

SCALE: 1" = 100'



LOT	NAME	DATE
1	VERNON R. BEAIR ETUX	2-26-66
2	"	
3	"	
4	"	
5	"	
6	"	
7	"	
8	"	
9	"	
10	"	

HOME CREST ALLOTMENT.  
 LOTS 1 TO 10 INCL.-8.26 AC.  
 RECORDERS PLAT BOOK 4 VOL. D PAGE 99.  
 ENGINEERS FILE J-166 - JANUARY 1964.

DRAWN FEBRUARY 10, 1964  
 BY DANIEL E. GILBERT

MARSHALL G. BALLIET  
 57.37 AC.