

WASHINGTON

TOWNSHIP

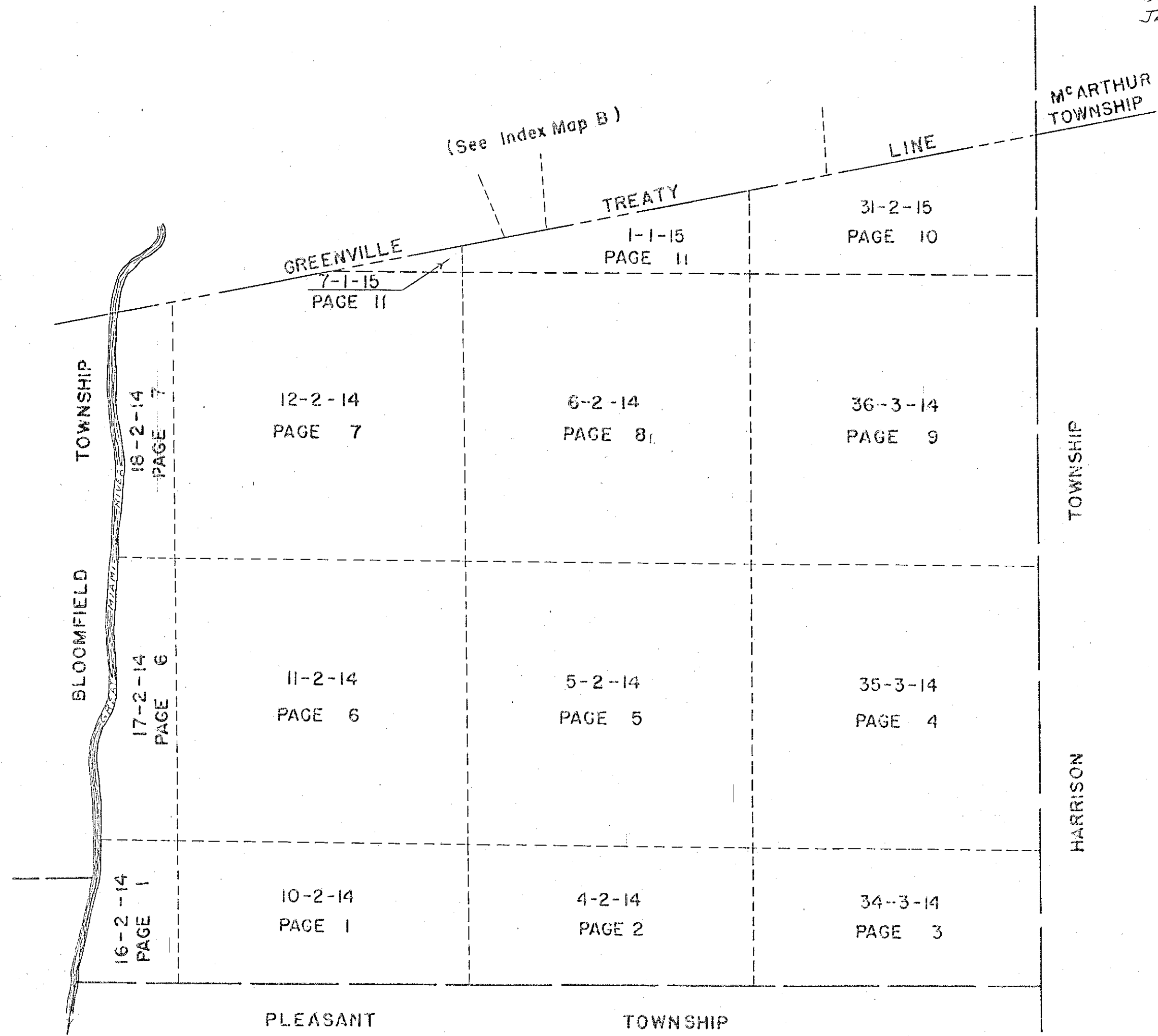
1966

WASHINGTON TOWNSHIP (SOUTH PART)

INDEX MAP

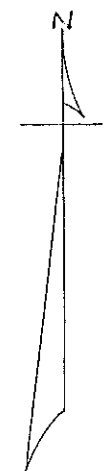
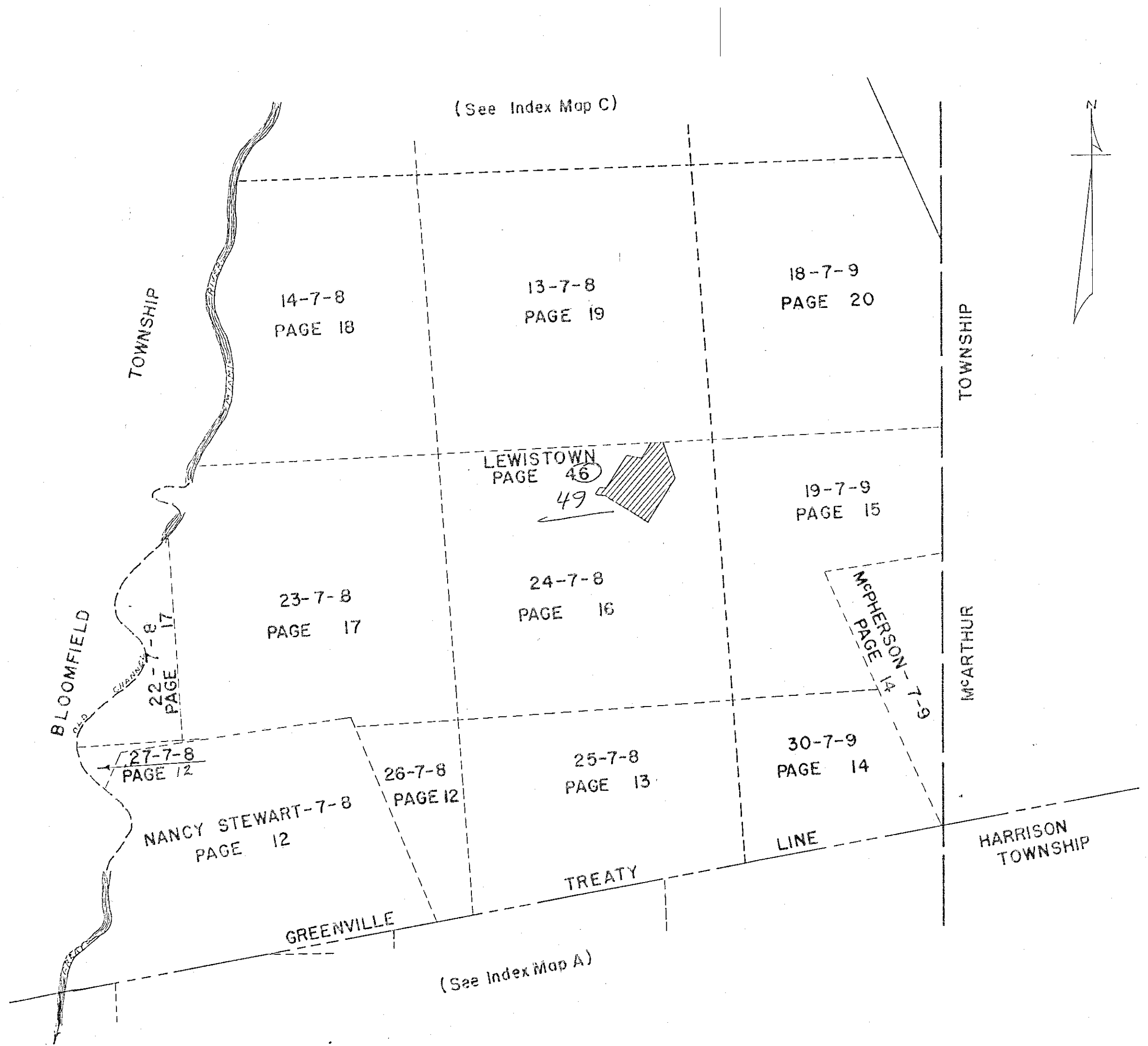
SECTION - TOWN - RANGE

CORRECTED TO
January 1, 1966
JANUARY 1, 1968
JANUARY 1, 1969



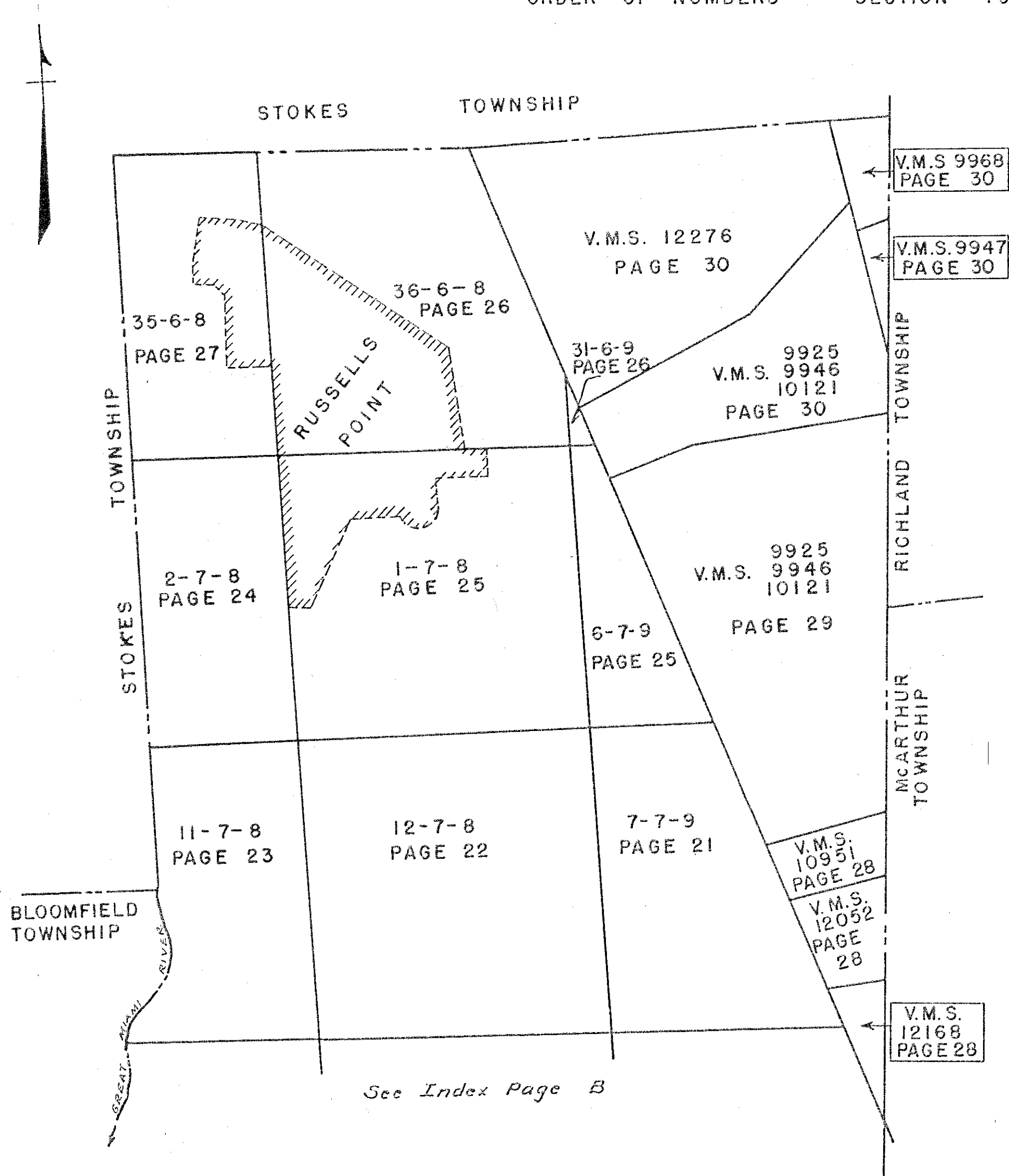
INDEX MAP

SECTION-TOWN-RANGE



INDEX MAP

ORDER OF NUMBERS SECTION - TOWN - RANGE



INDEX

	SECTION	TOWN	RANGE	PAGE	
TOWNS SOUTH OF LATITUDE 41	35	6	8	27	
	36	6	8	26-38-39-40	
	1	7	8	25	
	2	7	8	24	
	11	7	8	23	
	12	7	8	22	
	13	7	8	19	
	14	7	8	18	
	22	7	8	17	
	23	7	8	17	
	24	7	8	16	
	25	7	8	13	
	26	7	8	12	
	27	7	8	12	
RANGES EAST OF OHIO-INDIANA LINE	NANCY STEWART	7	8	12	
	31	6	8	26	
	6	7	9	25	
	7	7	9	21	
	18	7	9	20	
	19	7	9	15	
	30	7	9	14	
	MCPHERSON	7	9	14	
	TOWNS EAST OF GREAT MIAMI RIVER	4	2	14	2
		5	2	14	5
6		2	14	8	
10		2	14	1	
11		2	14	6	
12		2	14	7	
16		2	14	1	
17		2	14	6	
18		2	14	7	
RANGES NORTH OF OHIO RIVER	34	3	14	3	
	35	3	14	4	
	36	3	14	9	
	1	1	15	11	
	7	1	15	11	
	32	2	15	10	

VIRGINIA MILITARY SURVEYS	PAGE
9925-9946-10121	29-30
9947	30
9968	30
10951	28
12052	28
12168	28
12276	30

WASHINGTON TOWNSHIP

INDEX

ALLOTMENTS, ISLANDS, SUBDIVISIONS AND TOWNS

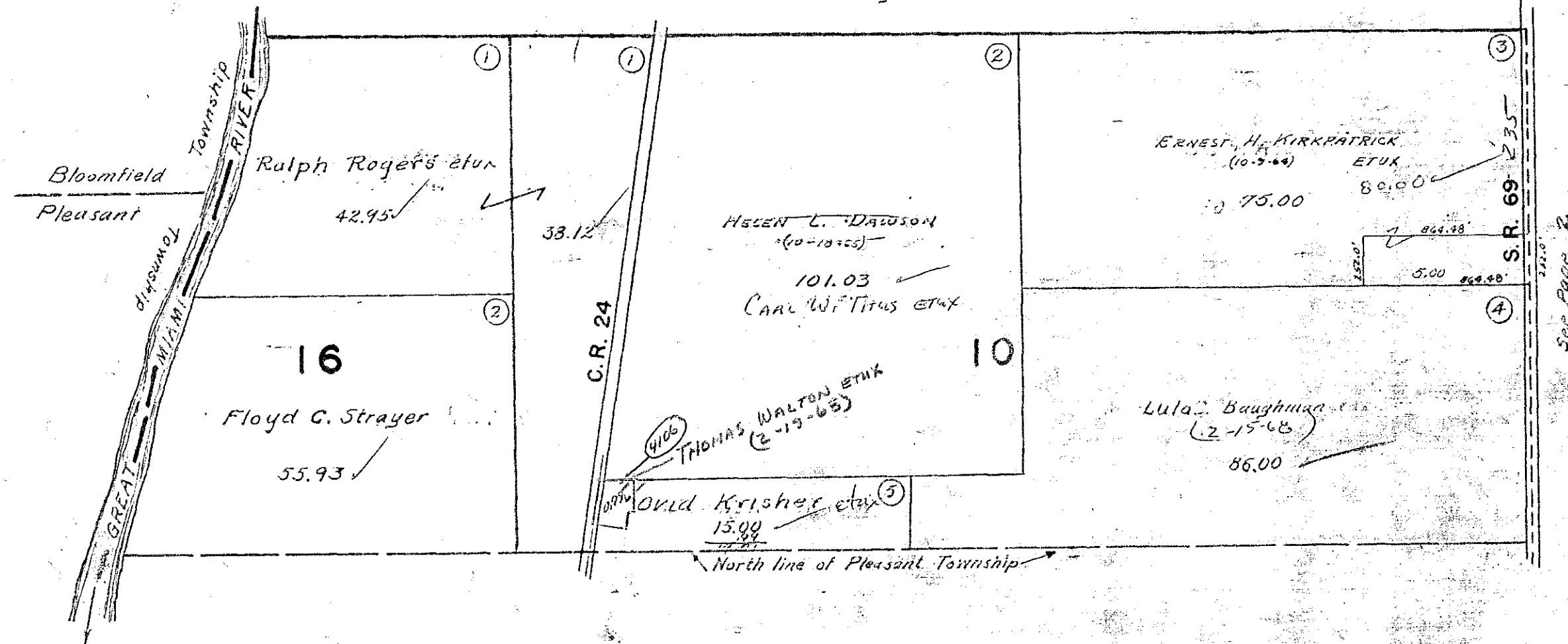
ARTIST ISLAND	44	NEELEYS ISLAND (WILLOW ISLE SUBDIVISION)	48
BERG'S ALLOTMENT	31	ORCHARD ISLAND	38-39
CHEROKEE HEIGHTS SUBDIVISION NO. 1	37	PRIEST ISLAND	46
CRYSTAL BEACH ISLAND	45	PUTERBAUGH SUBDIVISION	31
DUNNS POND ALLOTMENT	33	RUSSELLS POINT CORPORATION	50 TO 68 INCLUSIVE.
FIVE PARKS ALLOTMENT	31	SMITH ALLOTMENTS 1, 2 & 3.	41
FIVE PARKS ADDITION	31	TOWPATH ISLAND	47
FUNKS SUBDIVISION	31	WATERBURY'S ALLOTMENT NO. 1	34
HEDGES SUBDIVISION	43	WATERBURY'S ALLOTMENT NO. 2	34-A
LEWISTOWN	49	WATERBURY'S UNRECORDED PLAT	35
MOUNDWOOD ALLOTMENT	32	WILLOW ISLE SUBDIVISION	48
		WOLFE ISLAND	38
		WOLF'S 1 ST. SUBDIVISION	42

WASHINGTON TOWNSHIP

SECTION 16 TOWN 2 RANGE 14
SECTION 10 TOWN 2 RANGE 14

SCALE 10 CHAINS TO THE INCH

See Page 6

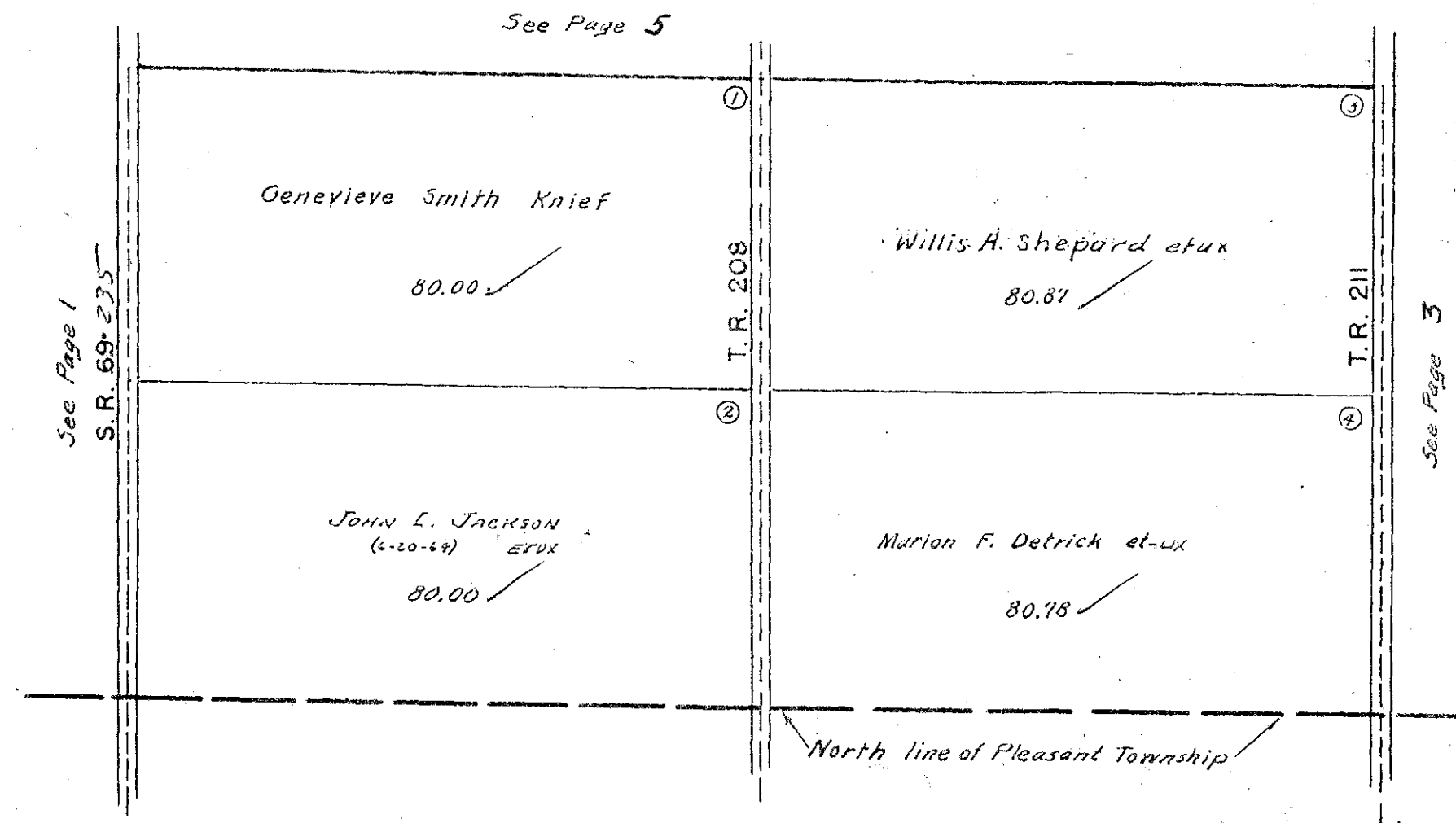


See Page 2

WASHINGTON TOWNSHIP

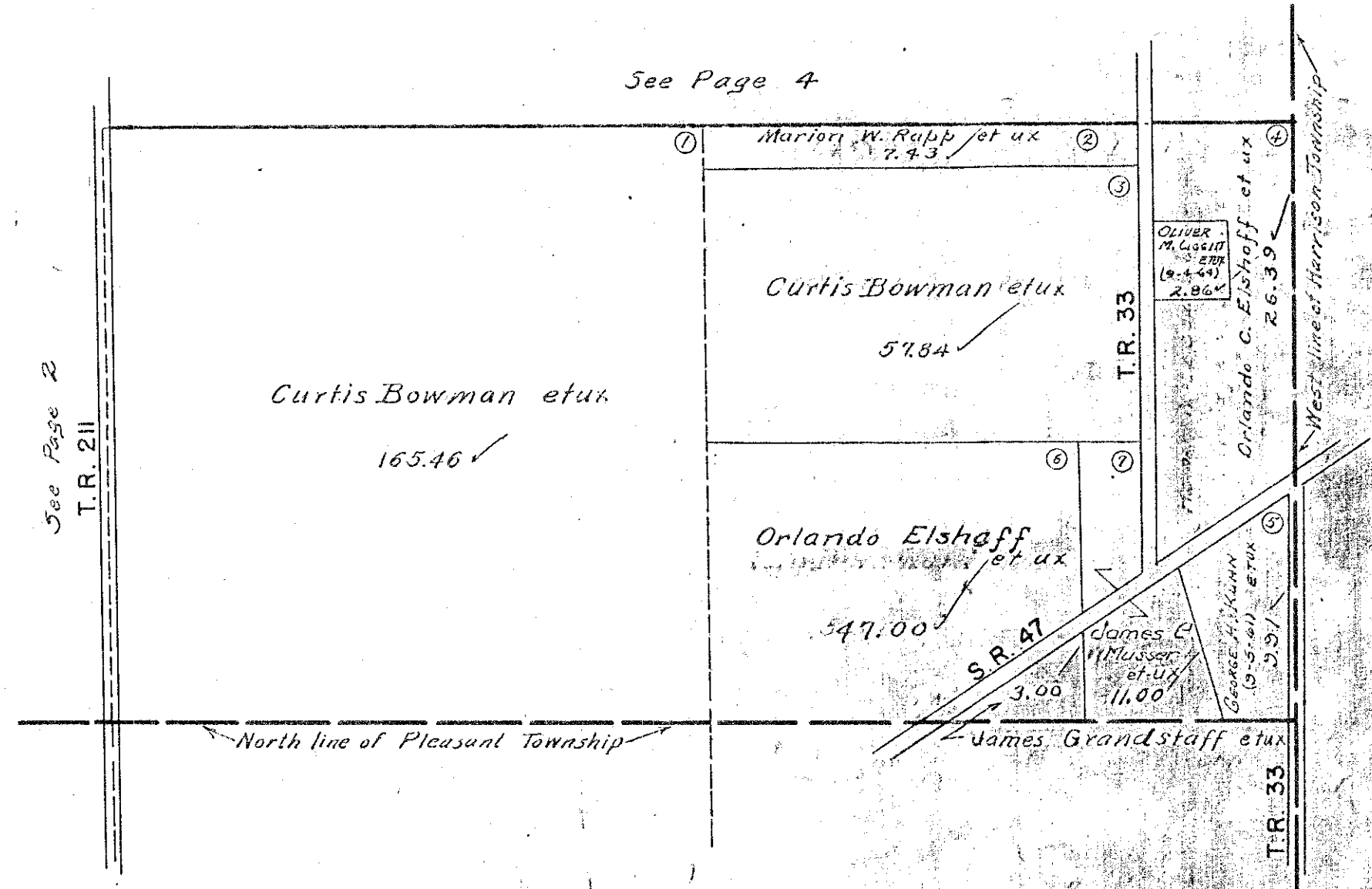
SECTION 4 TOWN 2 RANGE 14

SCALE 10 CHAINS TO THE INCH



WASHINGTON TOWNSHIP
SECTION 34 TOWN 3 RANGE 14

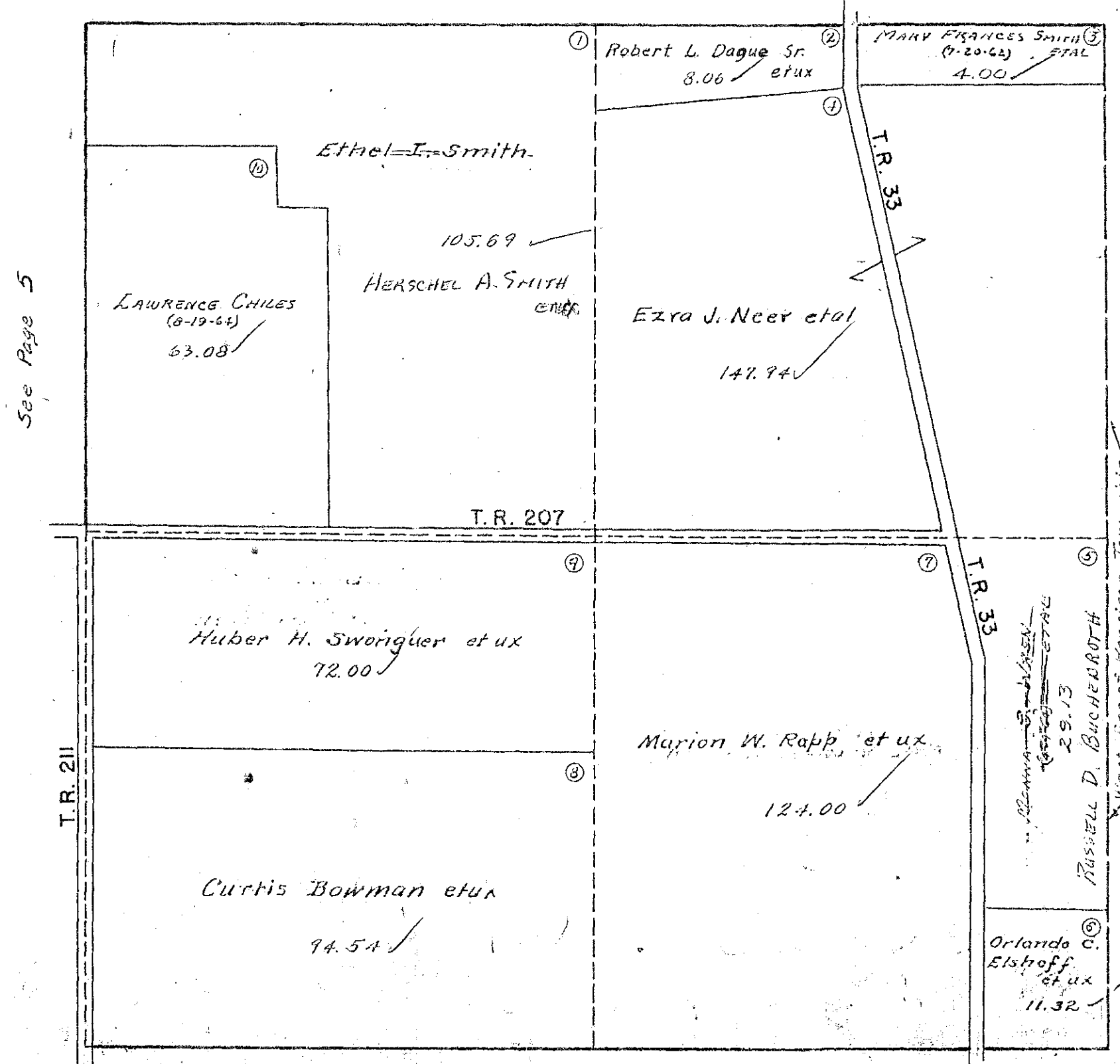
SCALE 10 CHAINS TO THE INCH



WASHINGTON TOWNSHIP
SECTION 35 TOWN 3 RANGE 14

SCALE 10 CHAINS TO THE INCH

See Page 9



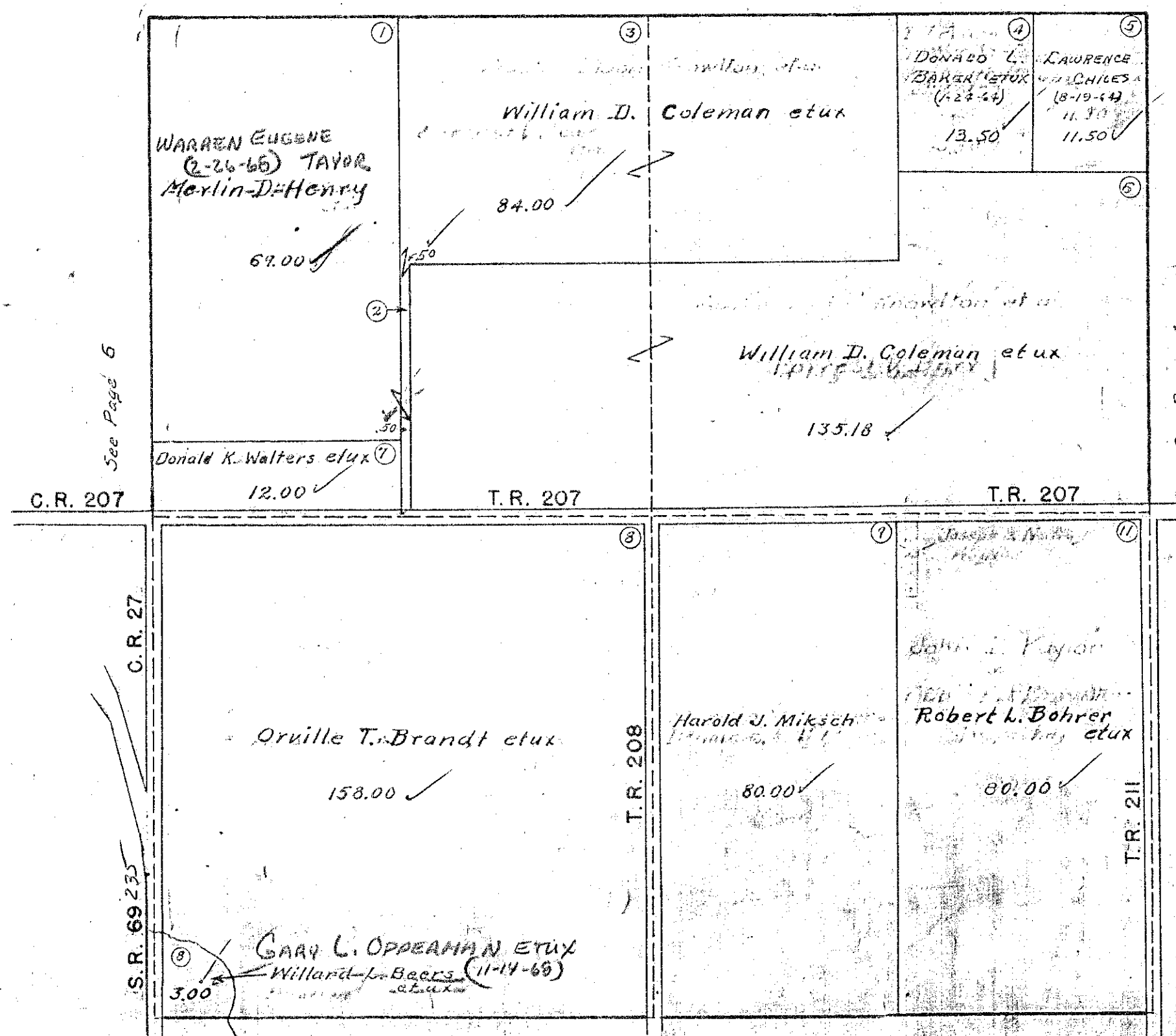
See Page 5

See Page 3

WASHINGTON TOWNSHIP
SECTION 5 TOWN 2 RANGE 14

SCALE 10 CHAINS TO THE INCH

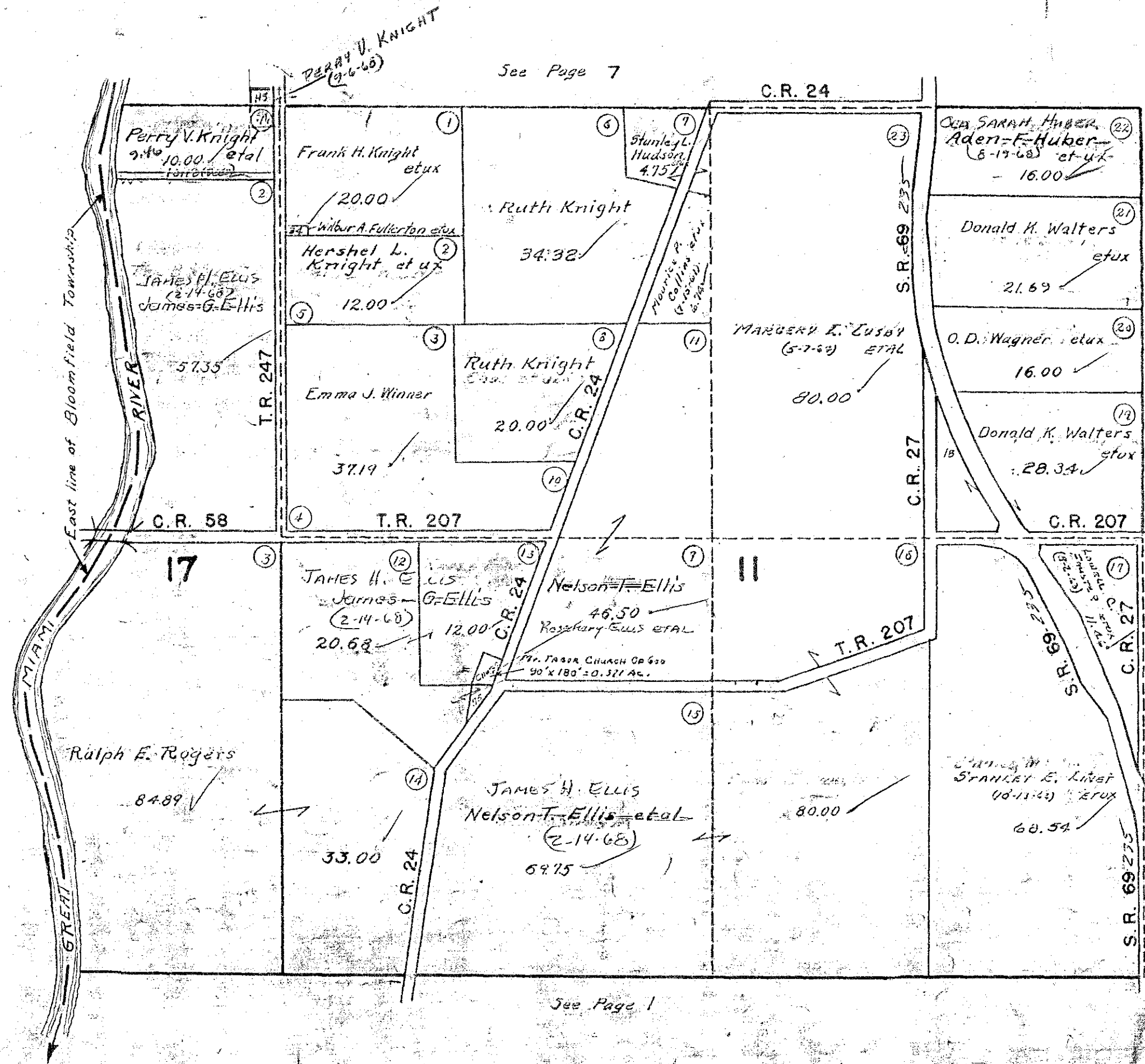
See Page 8



WASHINGTON TOWNSHIP

SECTION 17 TOWN 2 RANGE 14
SECTION 11 TOWN 2 RANGE 14

SCALE 10 CHAINS TO THE INCH

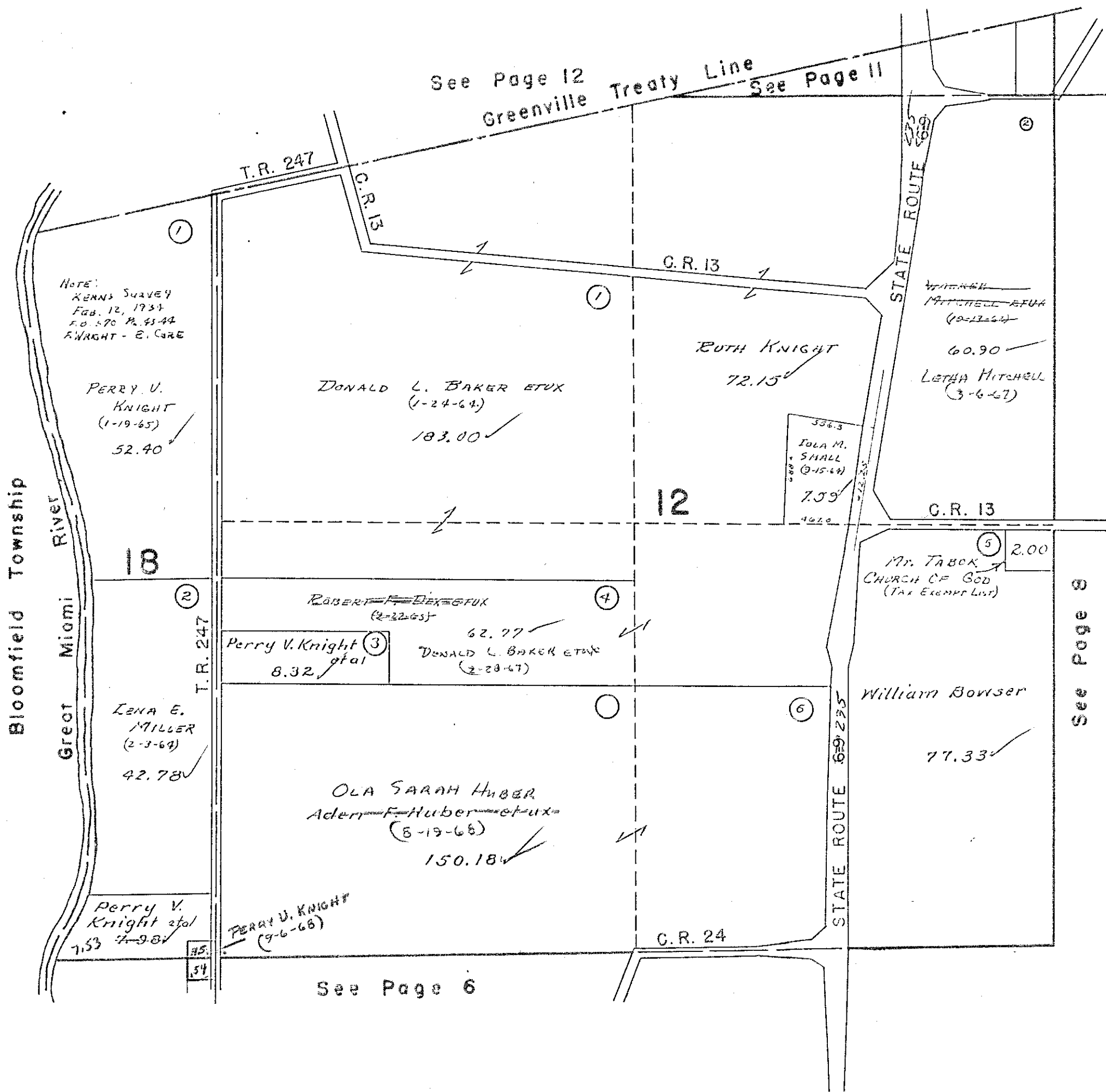
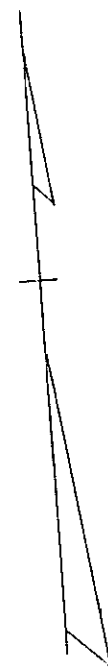


WASHINGTON TOWNSHIP

SECTION 18 TOWN 2 RANGE 14

SECTION 12 TOWN 2 RANGE 14

SCALE 10 CHAINS TO THE INCH



NOTE:
KENN'S SURVEY
FEB. 12, 1934
F.O. 570 P. 45-44
WRIGHT - E. CARE

PERRY V.
KNIGHT
(1-19-65)
52.40

DONALD L. BAKER ETUX
(1-24-64)
183.00

RUTH KNIGHT
72.15

MITCHELL
MITCHELL ETUX
(19-12-64)
60.90
LETHA MITCHELL
(3-6-67)

356.3
OLA M.
SMALL
(3-15-64)
7.55
467.0

18

12

2

3

ROBERT F. DEKOR ETUX
(2-22-65)

Perry V. Knight et al
8.32

62.77
DONALD L. BAKER ETUX
(2-28-67)

LENA E.
MILLER
(2-3-64)
42.78

5
2.00
Mr. TABOR
CHURCH OF GOD
(Tax Exempt Land)

6
William Bowser
77.33

Perry V.
Knight et al
7.53 7-9-64

PERRY V. KNIGHT
(9-6-66)

C.R. 24

See Page 6

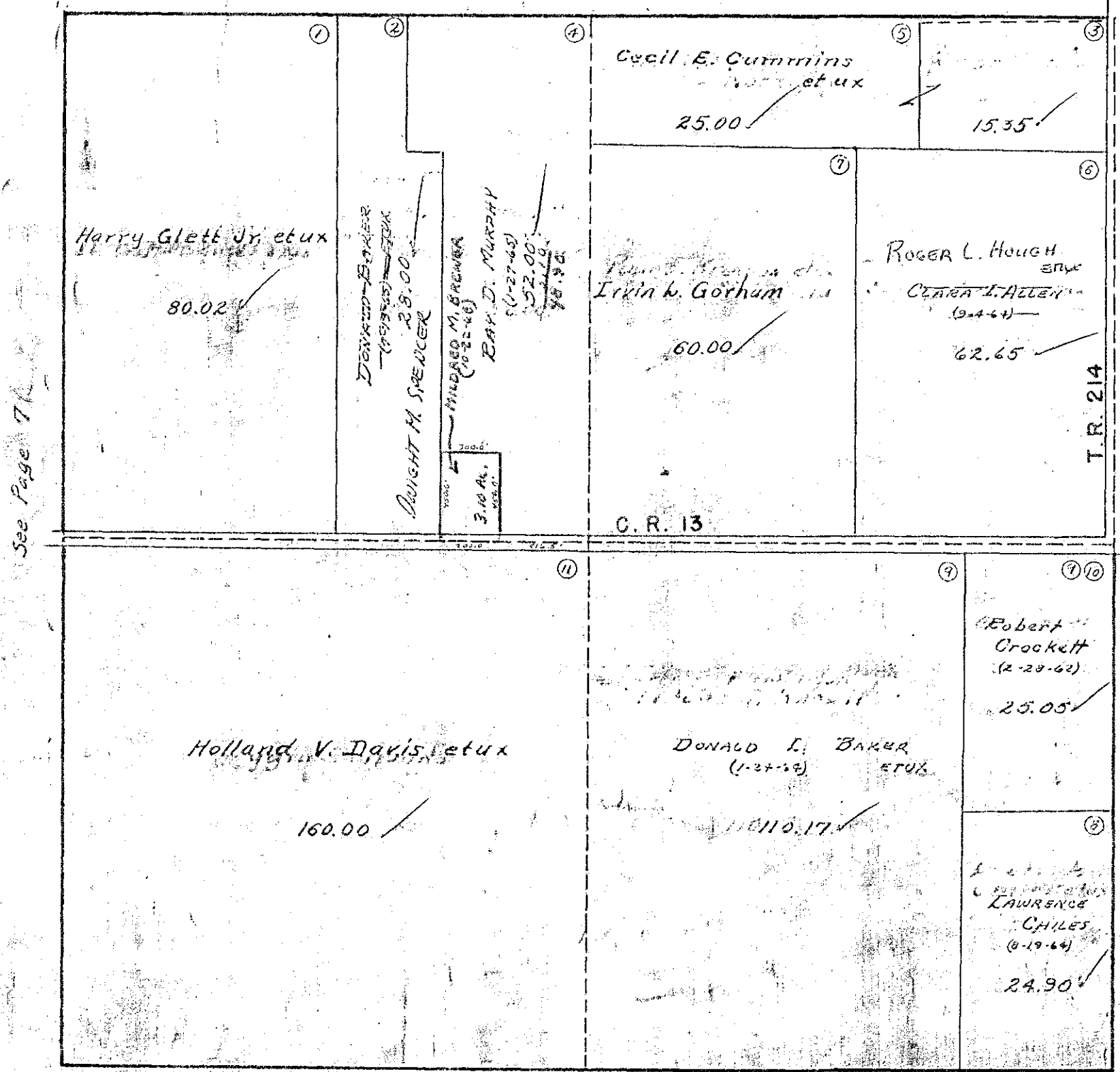
See Page 8

CCC

WASHINGTON TOWNSHIP
SECTION 6 TOWN 2 RANGE 14

SCALE 10 CHAINS TO THE INCH

See Page 11



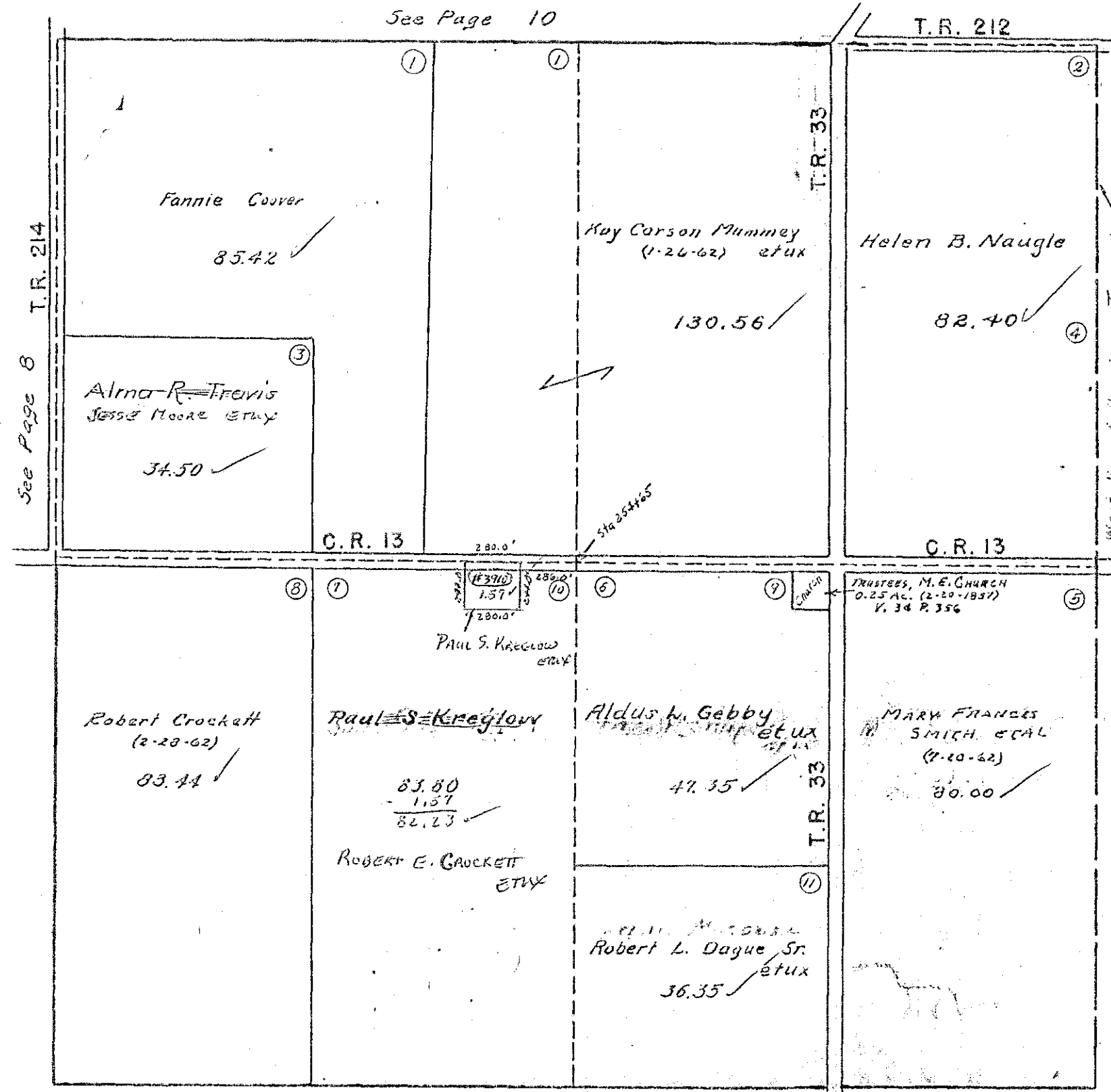
See Page 7

See Page 9

See Page 5

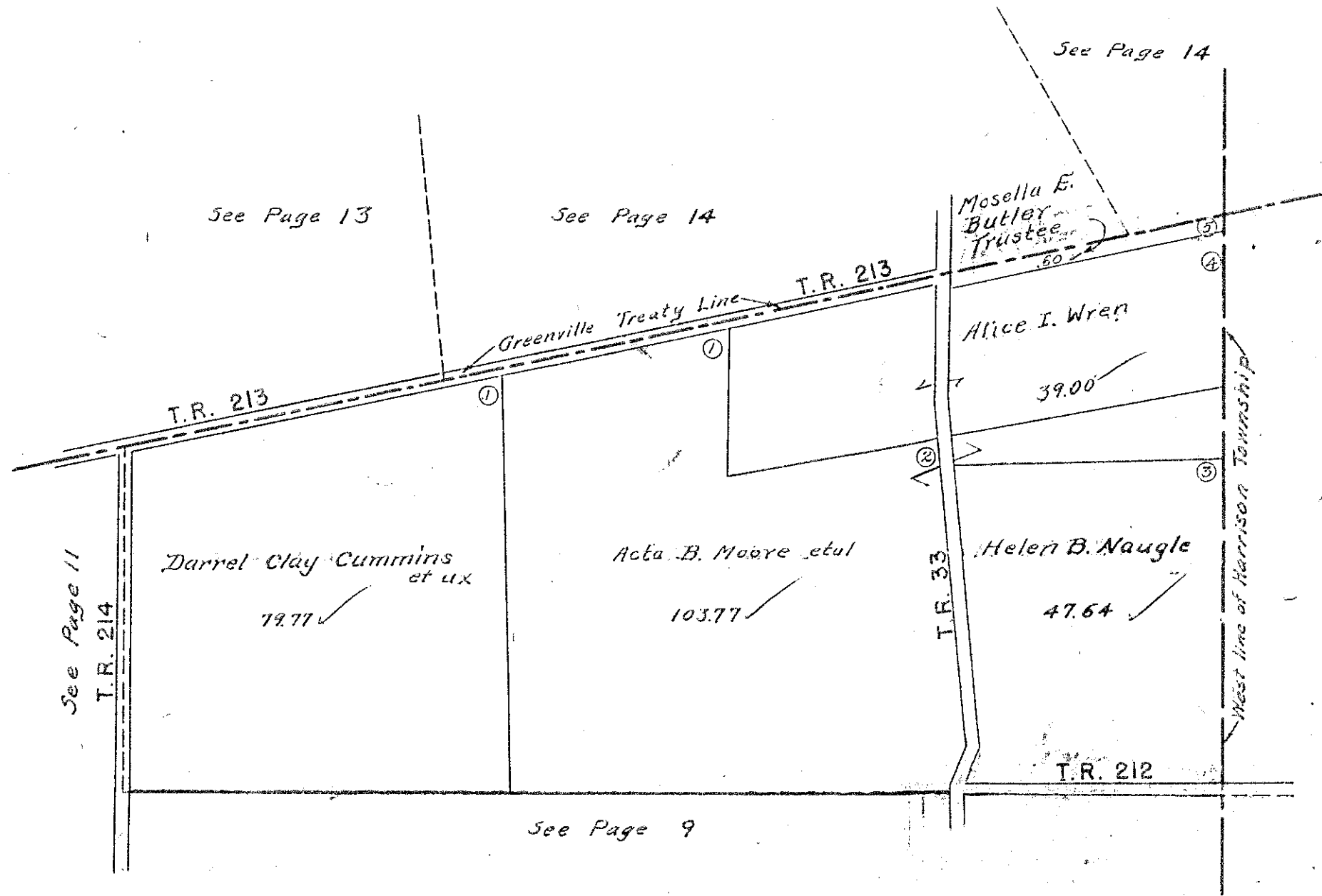
WASHINGTON TOWNSHIP
SECTION 36 TOWN 3 RANGE 14

SCALE 10 CHAINS TO THE INCH



WASHINGTON TOWNSHIP
SECTION 31 TOWN 2 RANGE 15

SCALE 10 CHAINS TO THE INCH



See Page 11
T.R. 214

See Page 13

See Page 14

See Page 14

T.R. 213

T.R. 213

Darrel Clay Cummins
et ux
19.77 ✓

Acta B. Moore et al
103.77 ✓

Mosella E.
Butler
Trustee
80.2

Alice I. Wren
39.00 ✓

Helen B. Naugle
47.64 ✓

T.R. 33

T.R. 212

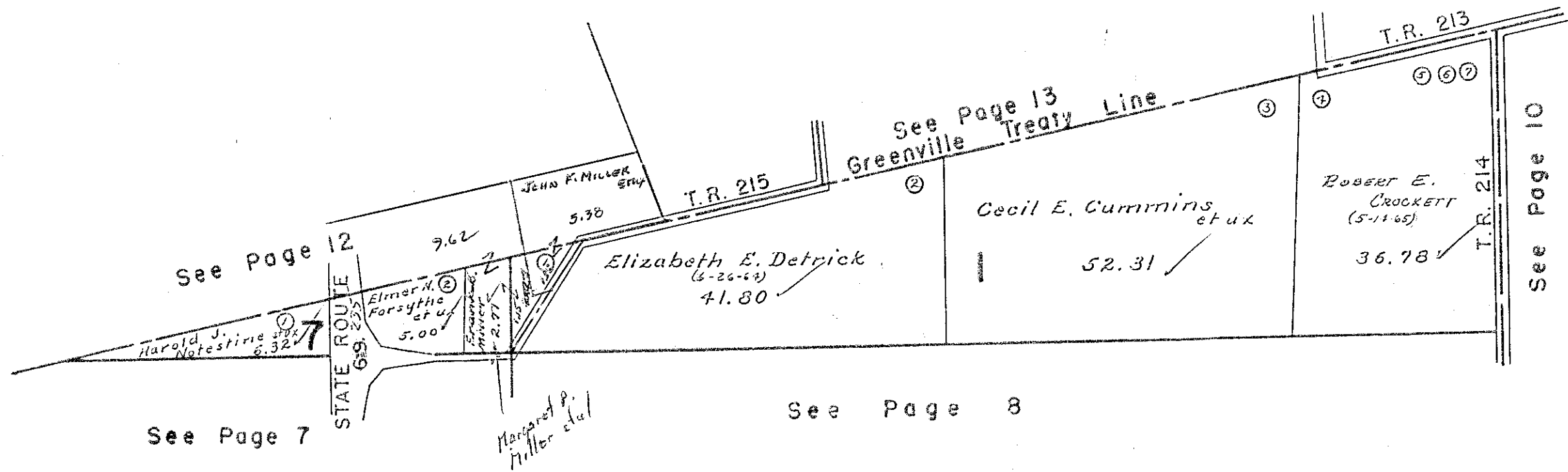
West line of Harrison Township

See Page 9

WASHINGTON TOWNSHIP

SECTION 7 TOWN 1 RANGE 15
SECTION 1 TOWN 1 RANGE 15

SCALE 10 CHAINS TO THE INCH

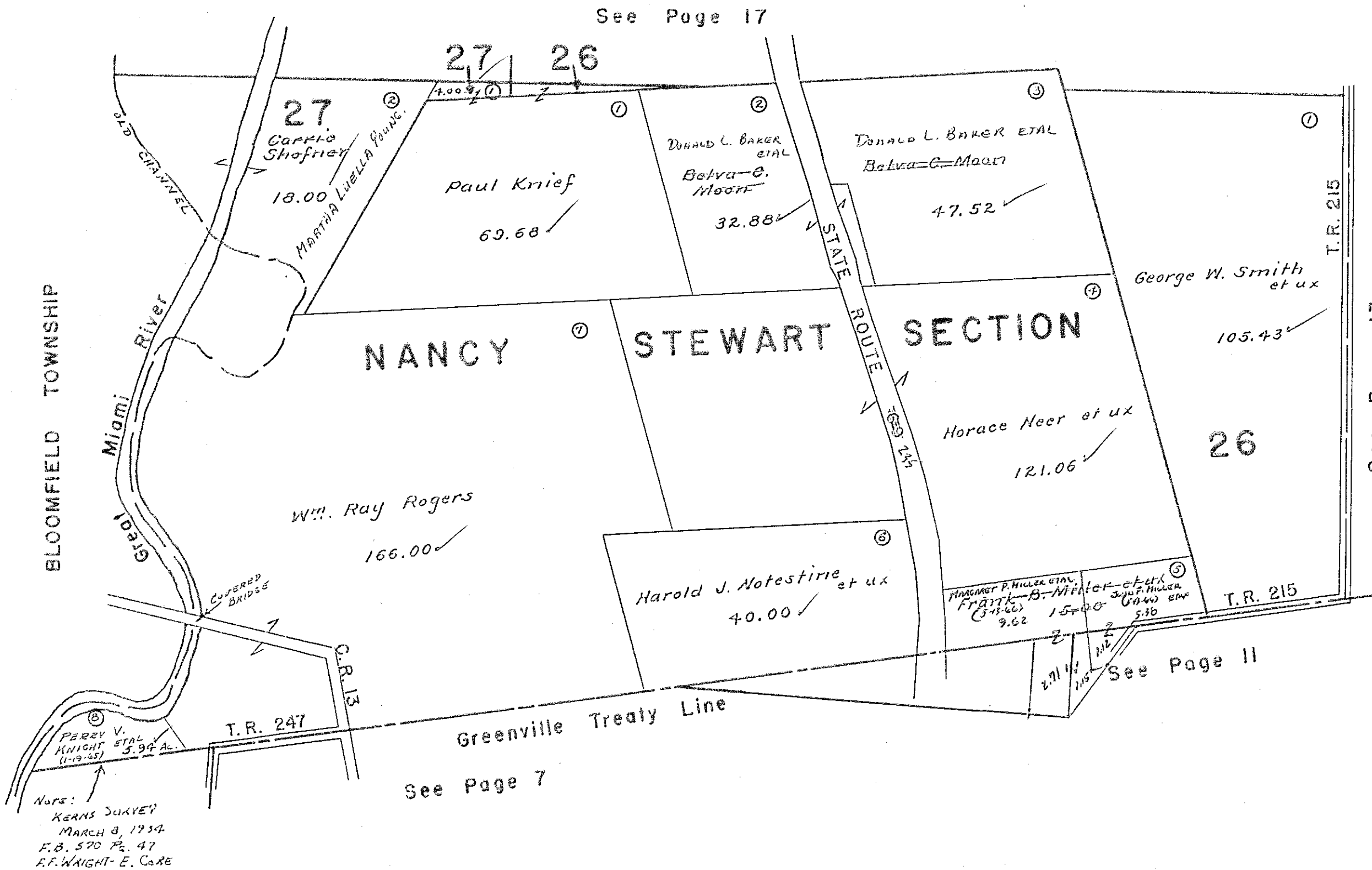


5.38
1.12
6.50

WASHINGTON TOWNSHIP

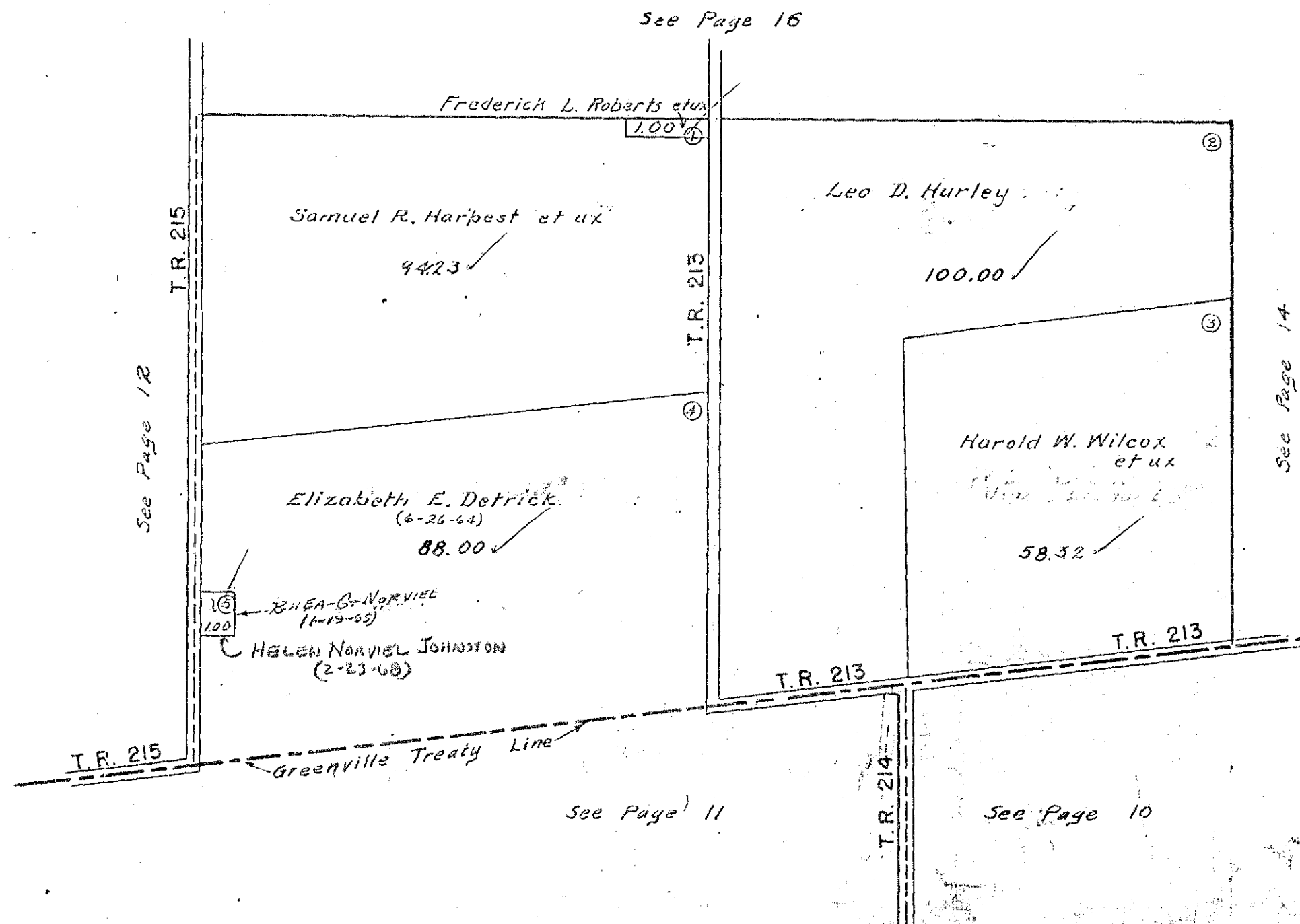
SECTION 26 TOWN 7 S. RANGE 8 E.
SECTION 27 TOWN 7 S. RANGE 8 E.
NANCY STEWART SECTION TOWN 7 S. RANGE 8 E.

SCALE 10 CHAINS TO THE INCH



WASHINGTON TOWNSHIP
SECTION 25 TOWN 7 S. RANGE 8 E.

SCALE 10 CHAINS TO THE INCH



WASHINGTON TOWNSHIP

SECTION 30 TOWN 7 S. RANGE 9 E.
Mc PHERSON SECTION TOWN 7 S. RANGE 9 E.

SCALE 10 CHAINS TO THE INCH

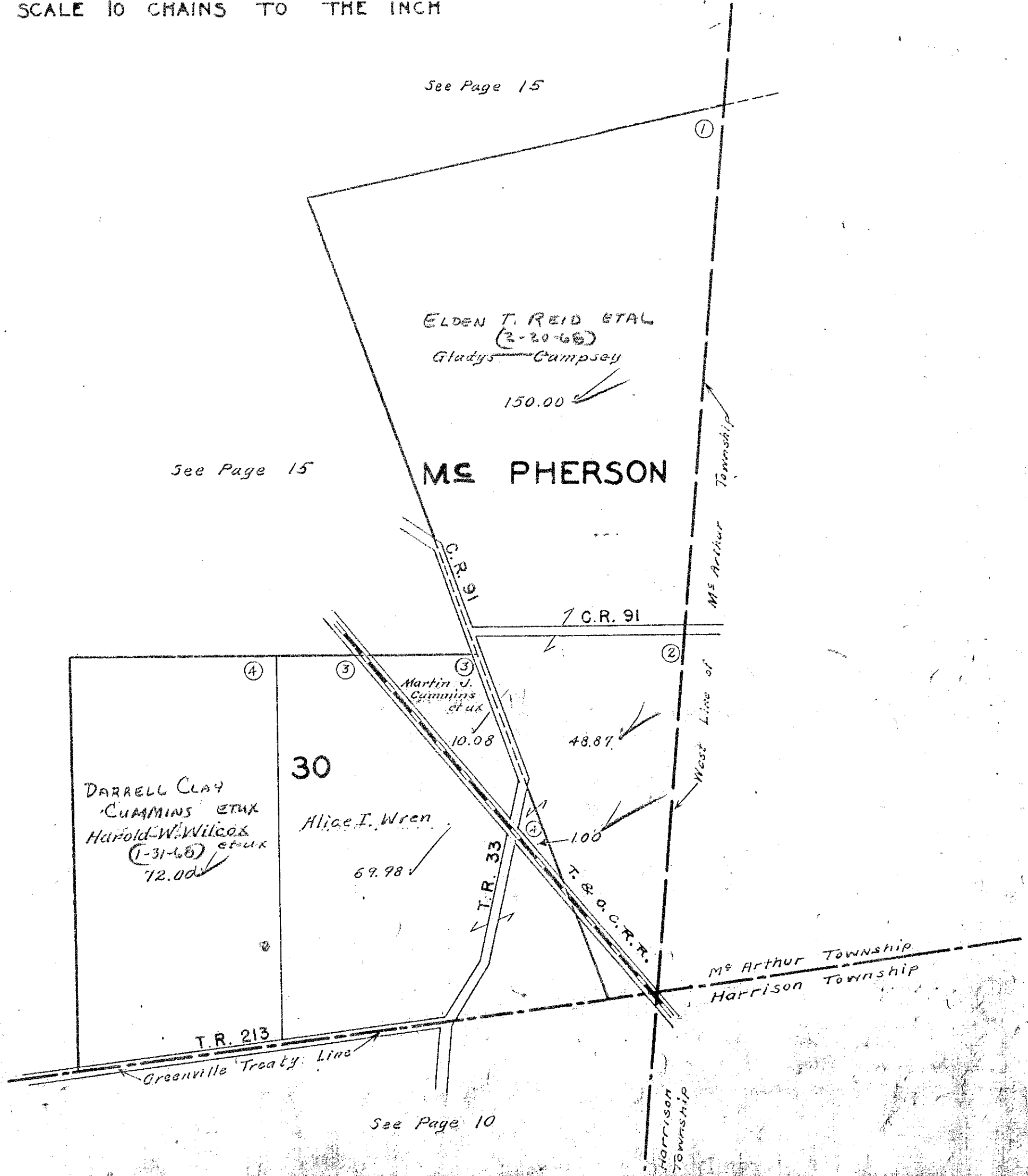


See Page 15

See Page 15

See Page 13

See Page 10



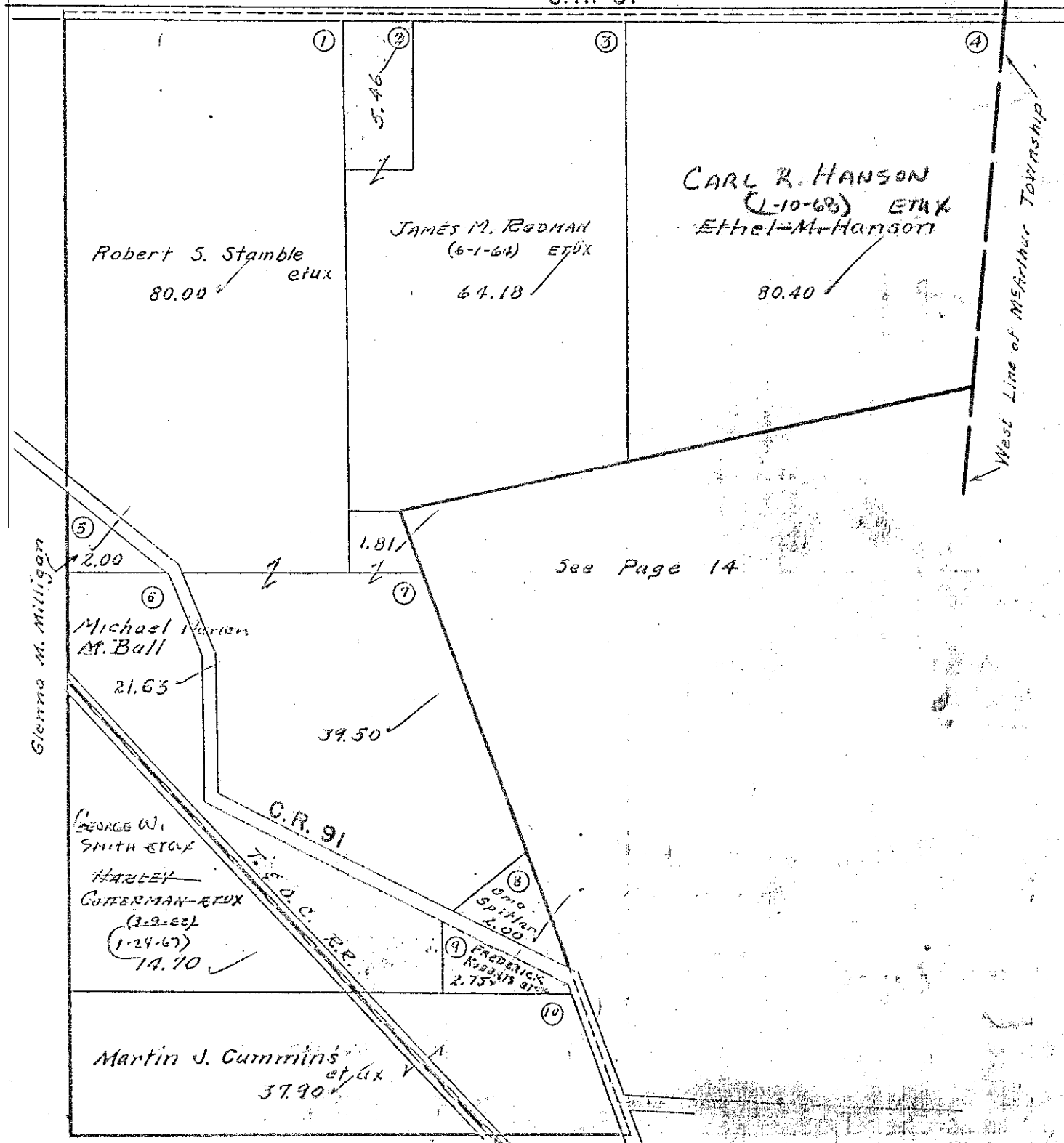
WASHINGTON TOWNSHIP

SECTION 19 TOWN 7S. RANGE 9 E.

SCALE 10 CHAINS TO THE INCH

See Page 20.

C.R. 37



See Page 14.

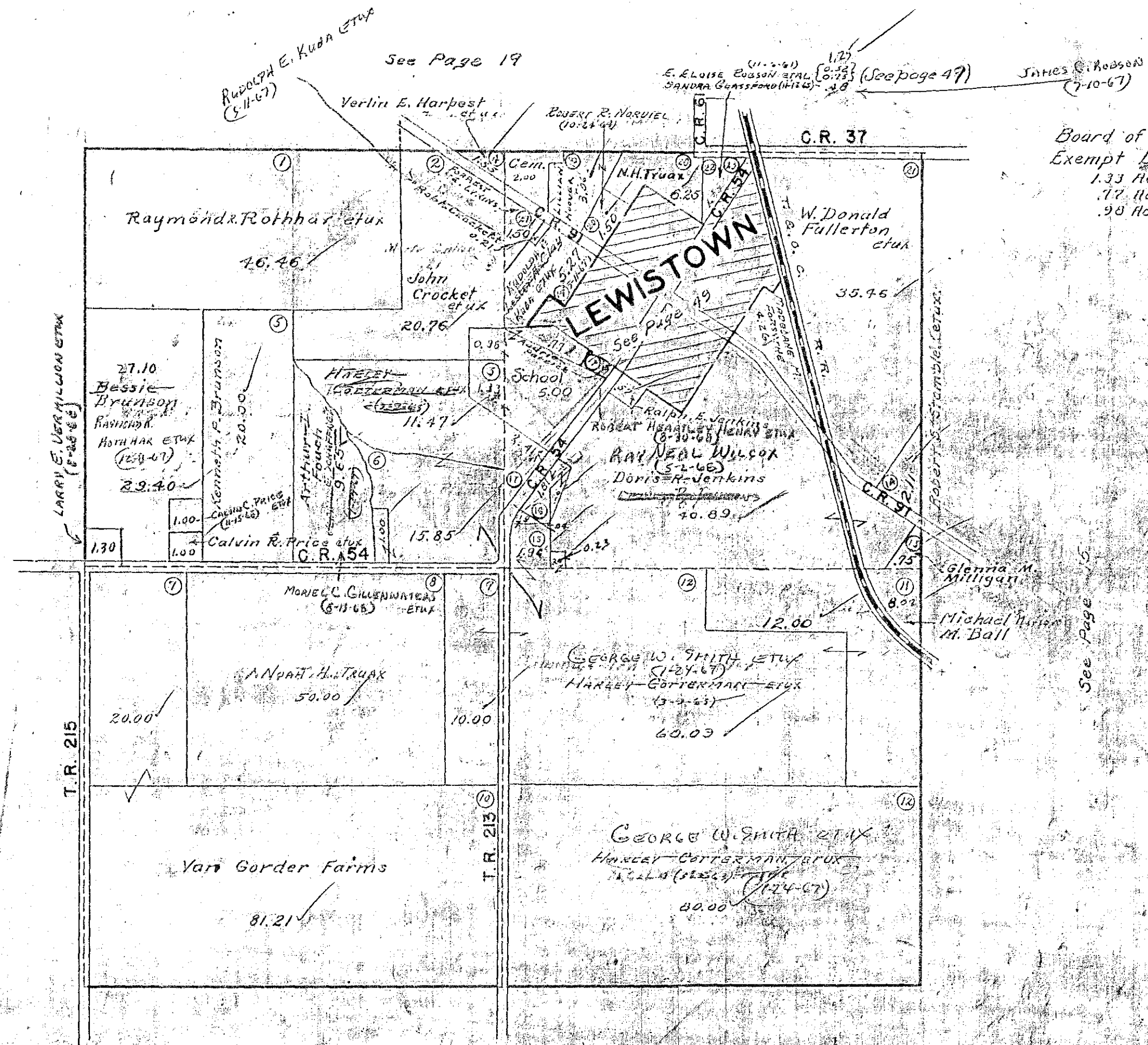
See Page 16

See Page 14.

WASHINGTON TOWNSHIP

SECTION 24 TOWN 7 S. RANGE 8 E.

SCALE 10 CHAINS TO THE INCH



Board of Education
 Exempt List
 1.33 Ac.
 1.77 Ac.
 .98 Ac.

See Page 17

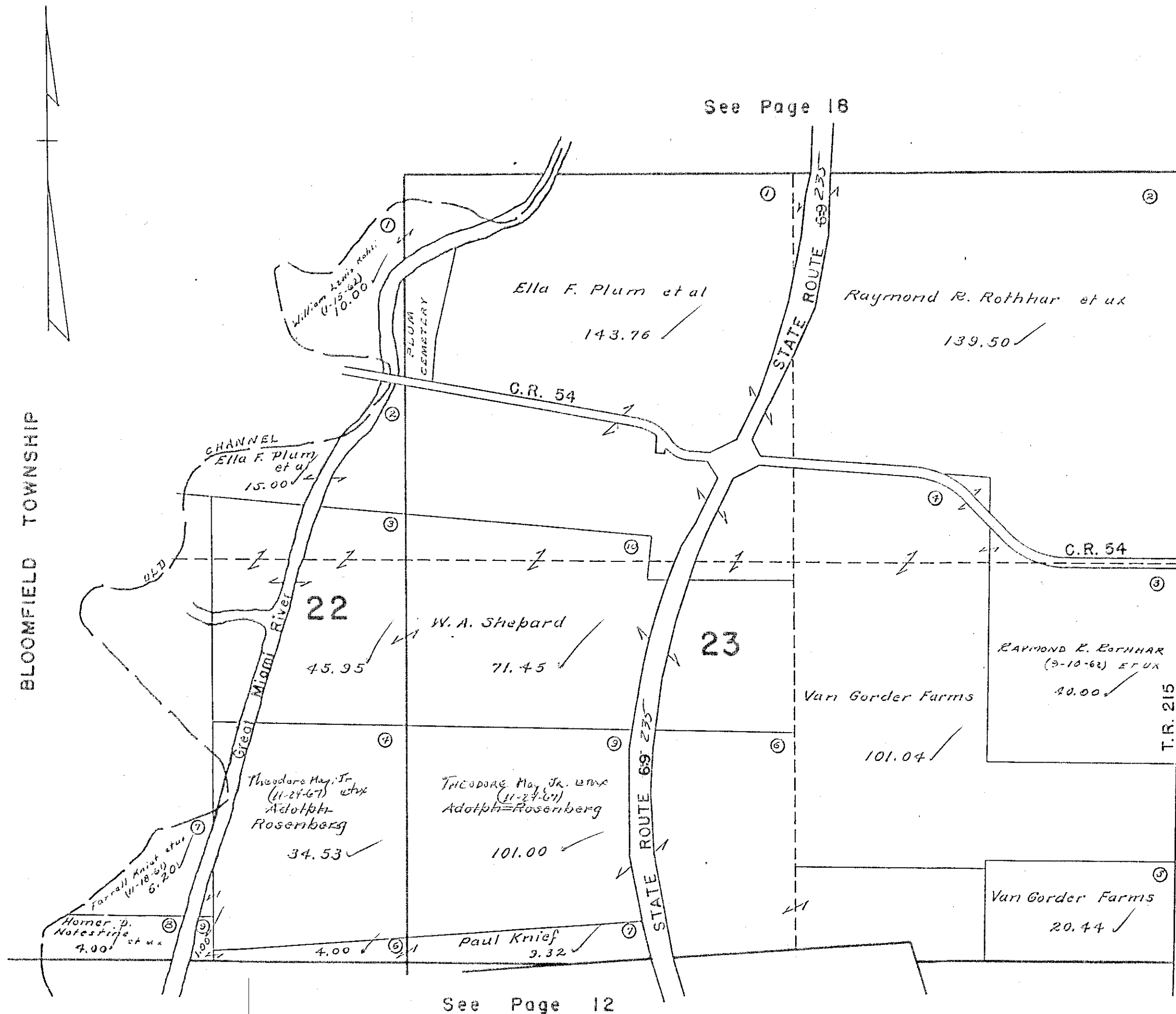
See Page 15

See Page 13

WASHINGTON TOWNSHIP

SECTION 23 TOWN 7 S. RANGE 8 E.
SECTION 22 TOWN 7 S. RANGE 8 E.

SCALE 10 CHAINS TO THE INCH



BLOOMFIELD TOWNSHIP

See Page 18

See Page 16

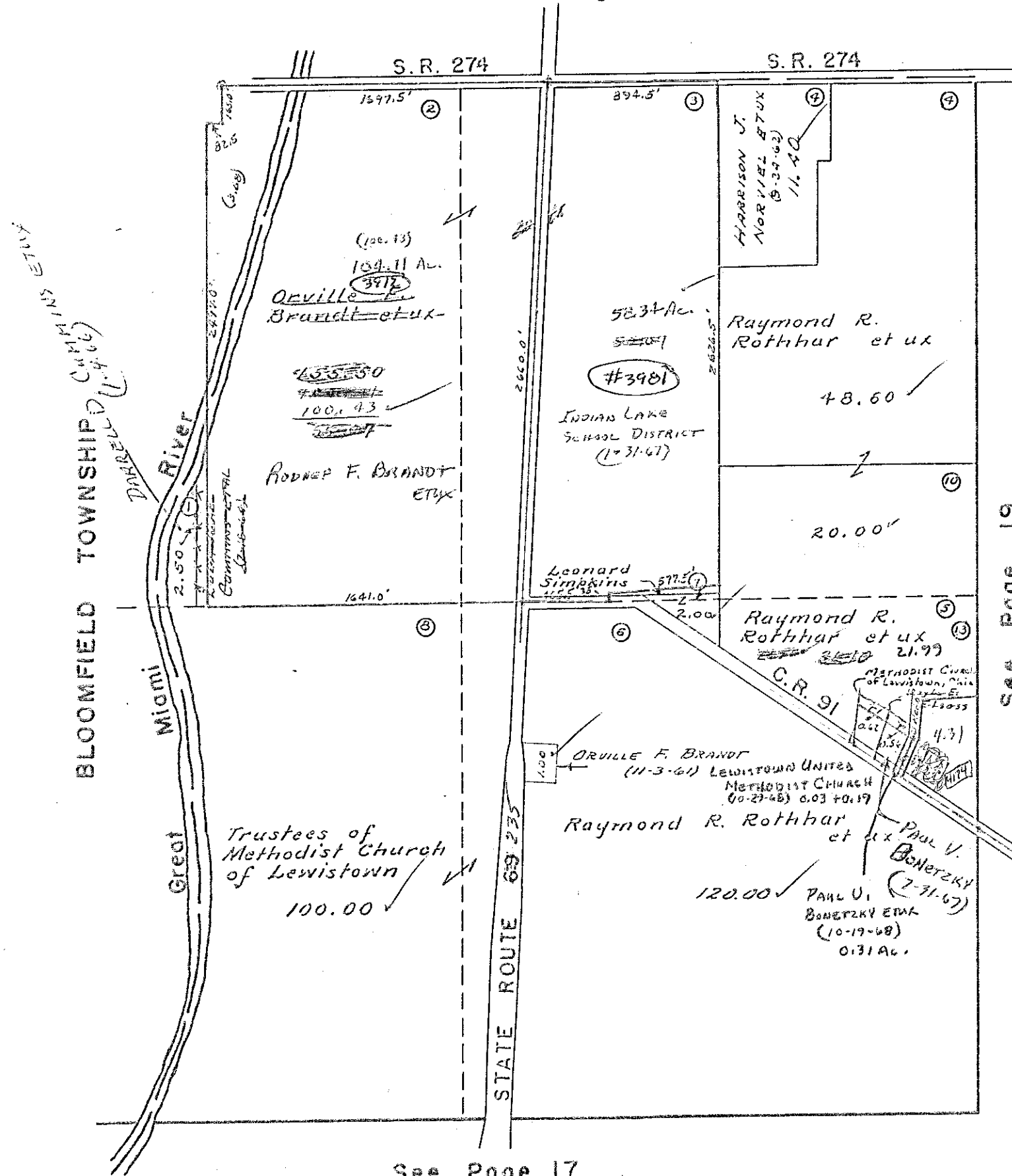
See Page 12

WASHINGTON TOWNSHIP

SECTION 14 TOWN 7 S. RANGE 8 E.

SCALE 10 CHAINS TO THE INCH

See Page 23



See Page 19

See Page 17

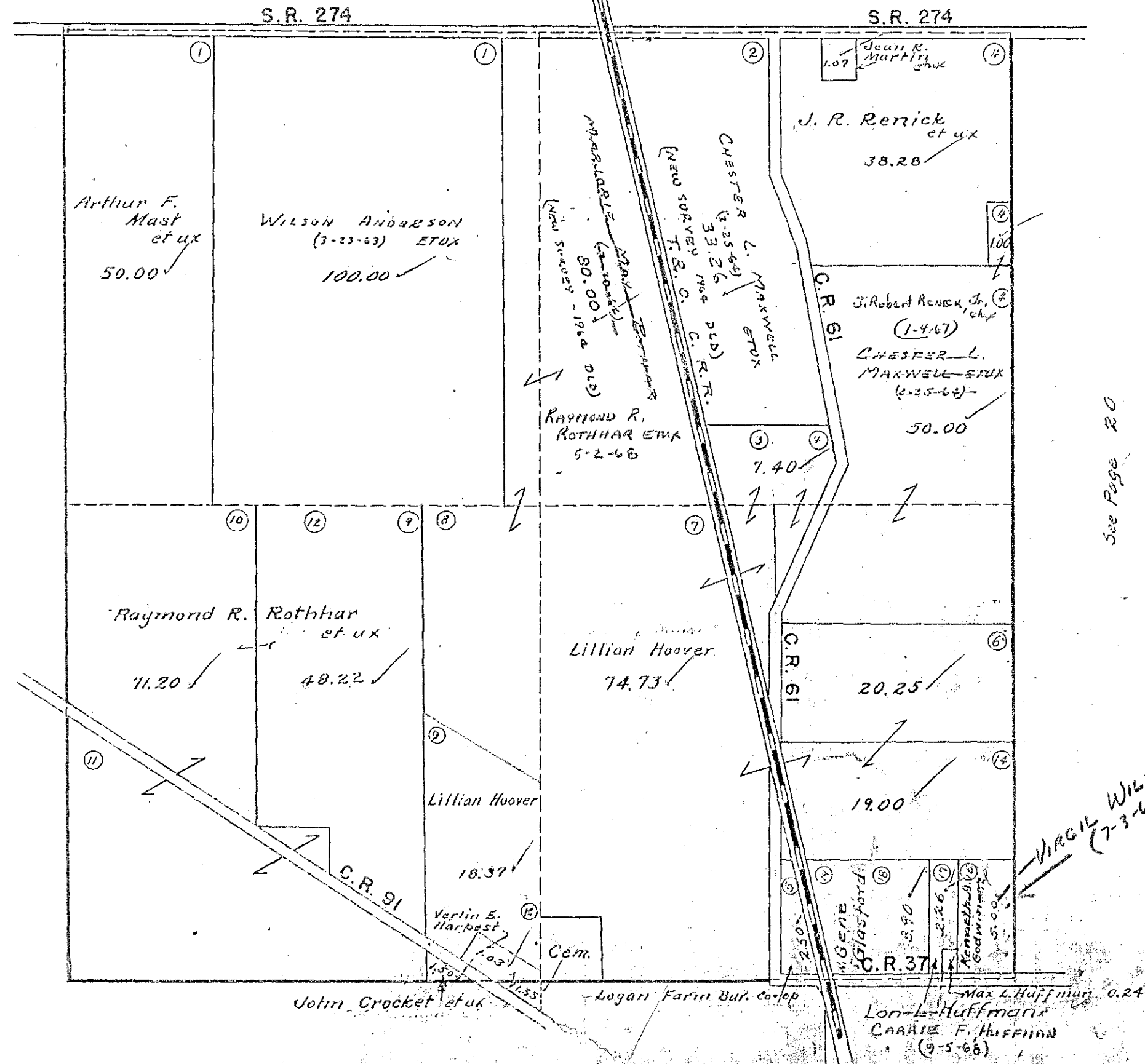
0.62
 0.03
 0.19
 0.84

0.56
 0.31
 0.87

WASHINGTON TOWNSHIP
SECTION 13 TOWN 7 S. RANGE 8 E.

SCALE 10 CHAINS TO THE INCH

See Page 22

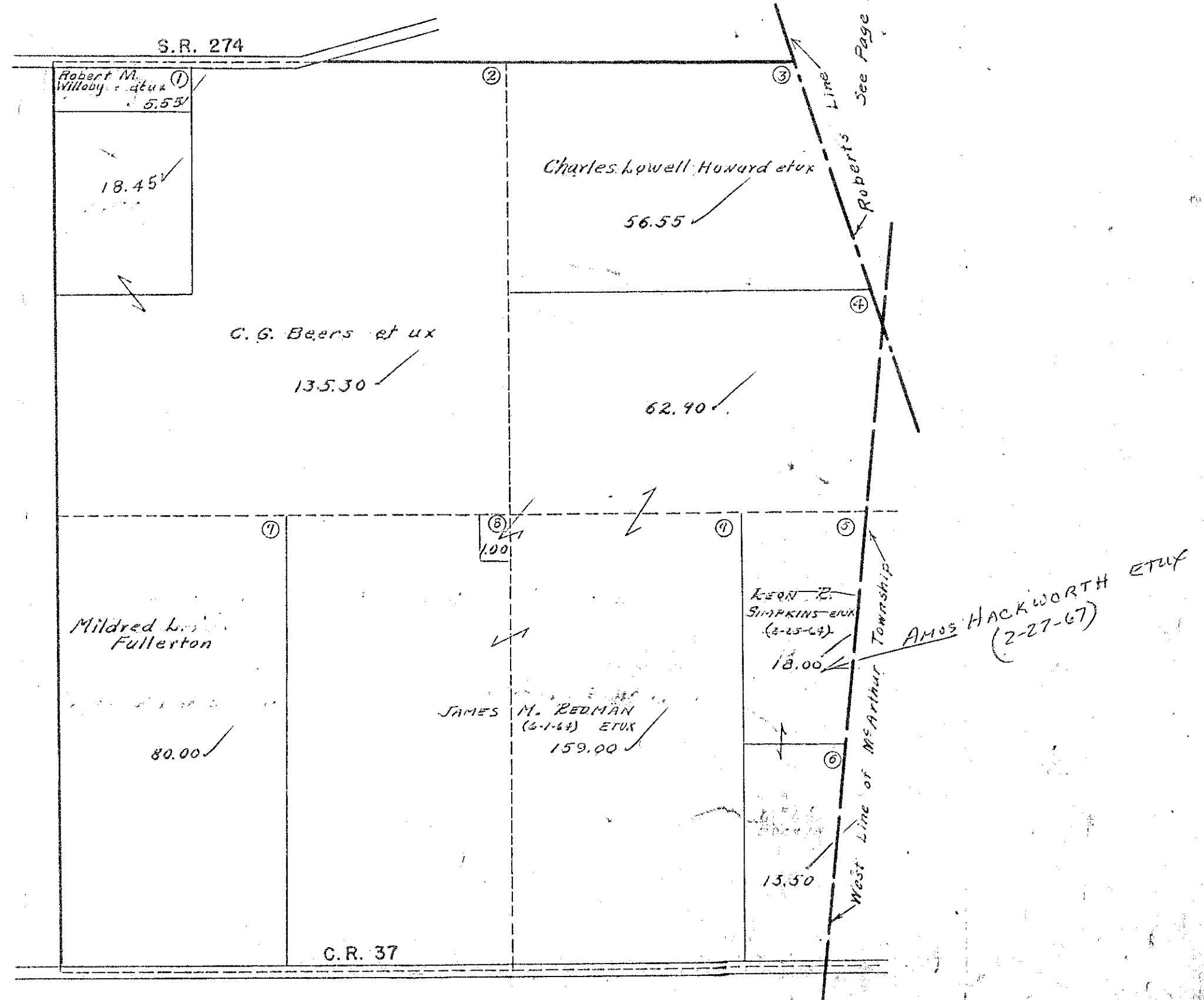


WASHINGTON TOWNSHIP
SECTION 18 TOWN 17 S. RANGE 9 E.

SCALE 10 CHAINS TO THE INCH

See Page 21

See Page 19

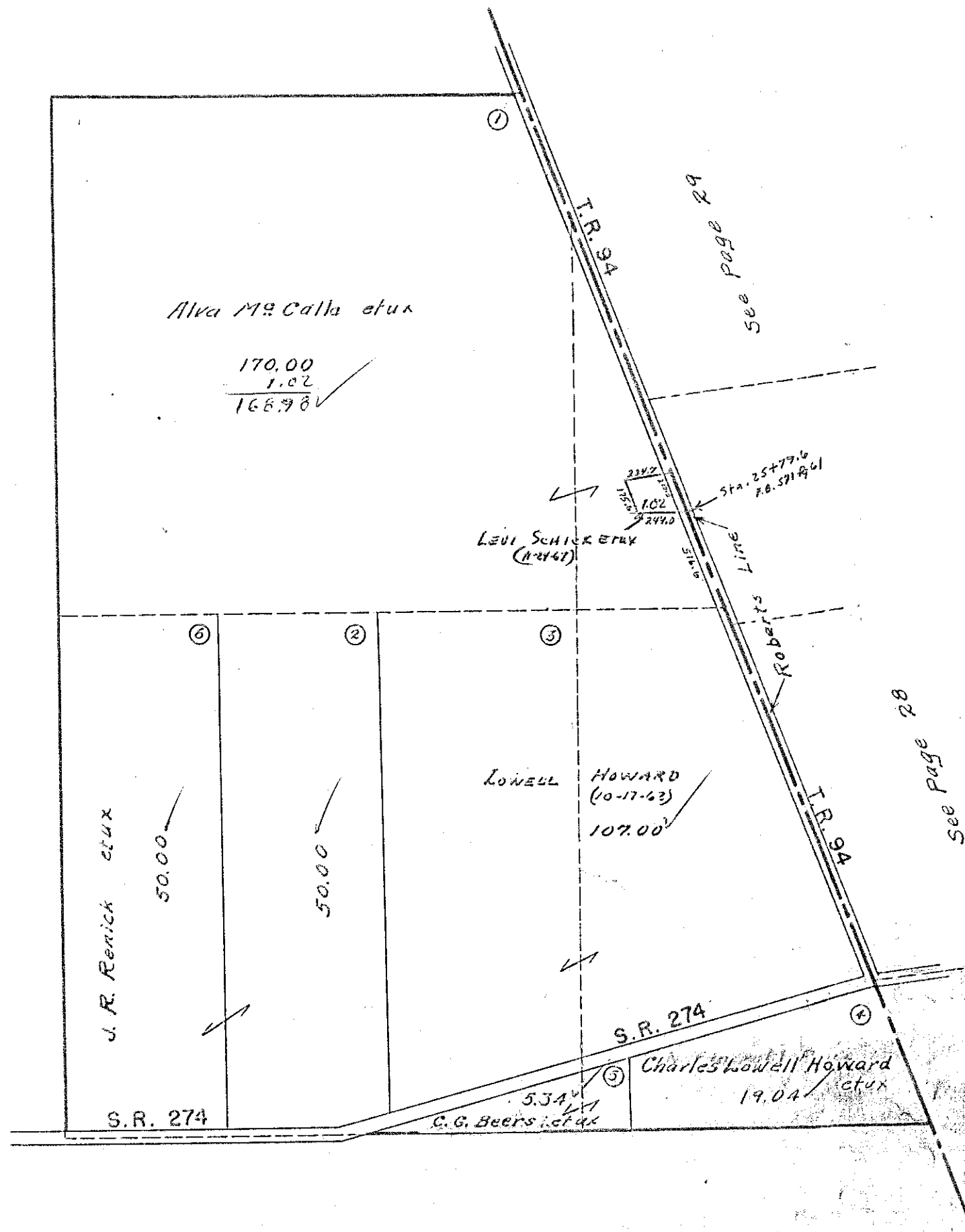


See Page 15

WASHINGTON TOWNSHIP
SECTION 7 TOWN 7S. RANGE 9E.

SCALE 10 CHAINS TO THE INCH

See Page 25



See Page 22

See page 29

See Page 28

See Page 20

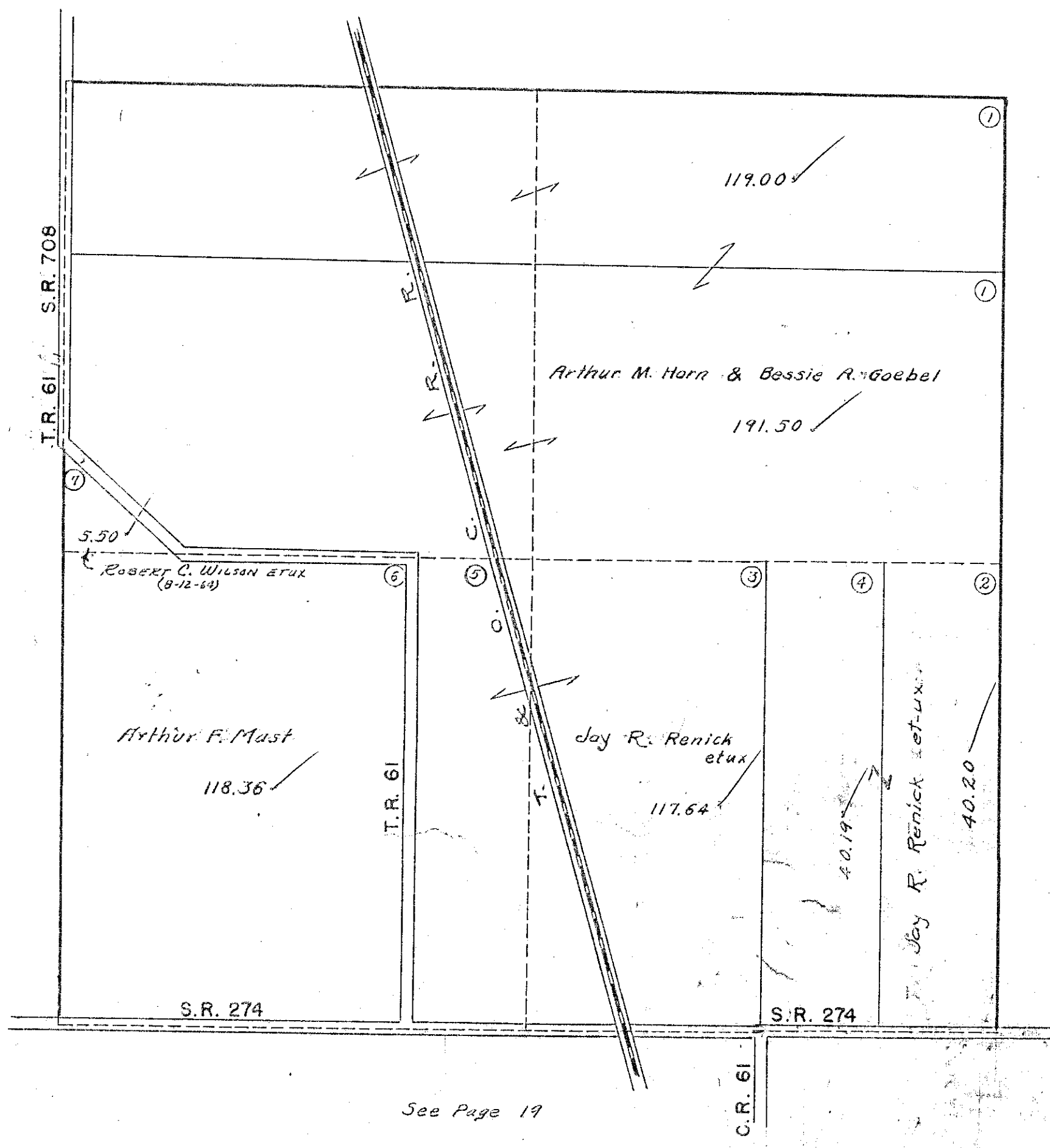
WASHINGTON TOWNSHIP
SECTION 12 TOWN 7 S. RANGE 8 E.

SCALE 10 CHAINS TO THE INCH

See Page 25

See Page 23

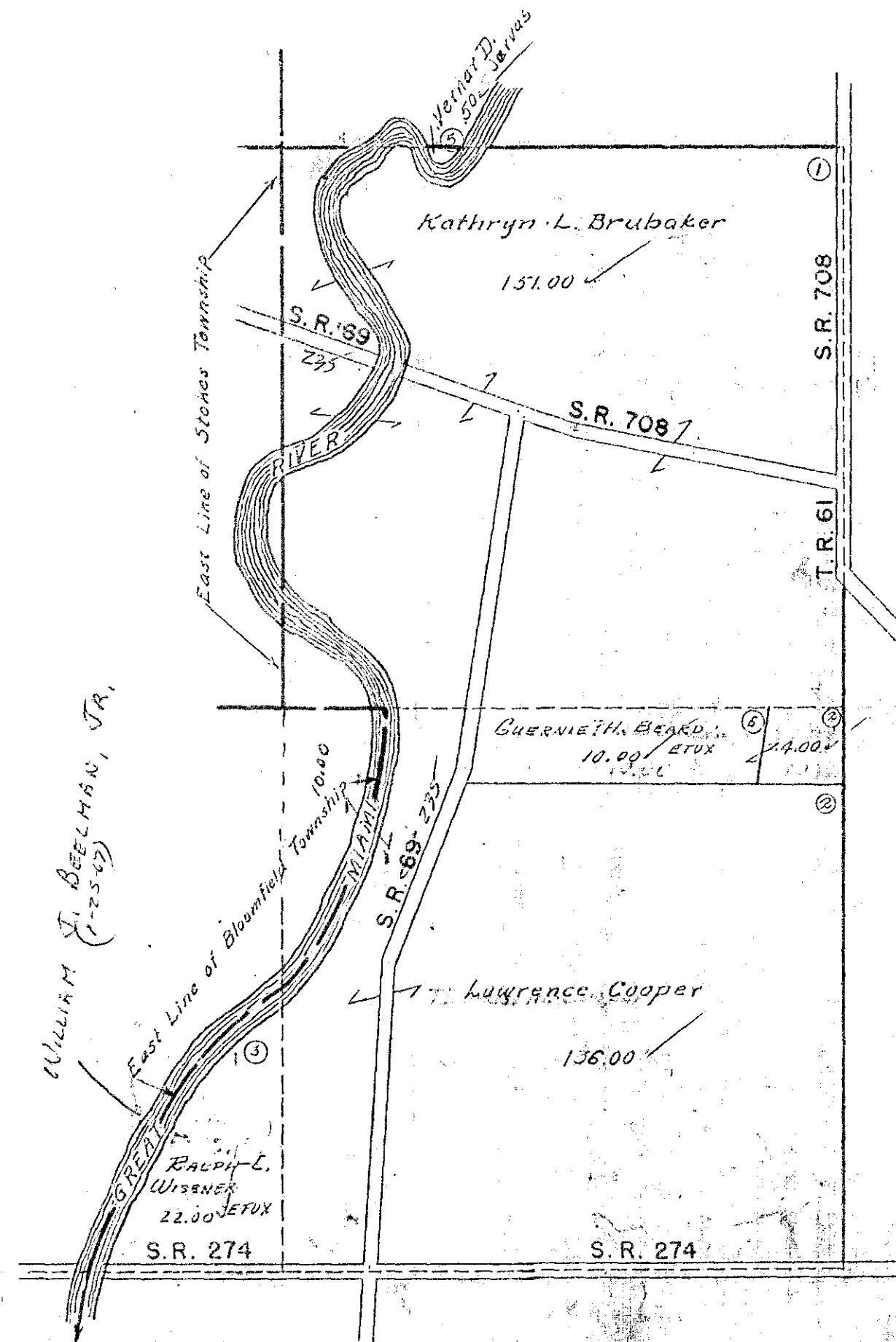
See Page 21



WASHINGTON TOWNSHIP
SECTION II TOWN 7 S. RANGE 8 E.

SCALE 10 CHAINS TO THE INCH

See Page 24



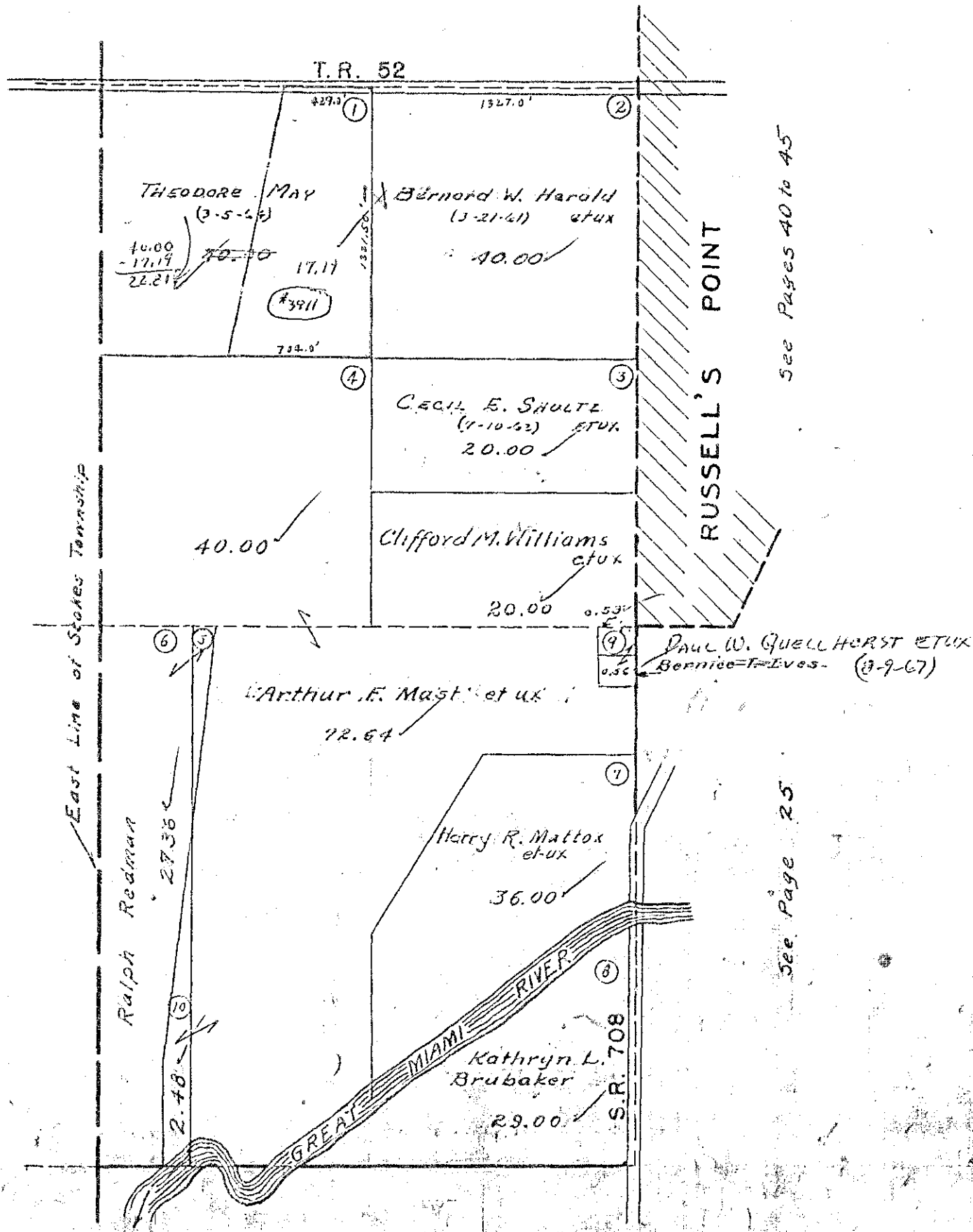
See Page 22

See Page 18

WASHINGTON TOWNSHIP
SECTION 2 TOWN 7 S. RANGE 8 E.

SCALE 10 CHAINS TO THE INCH

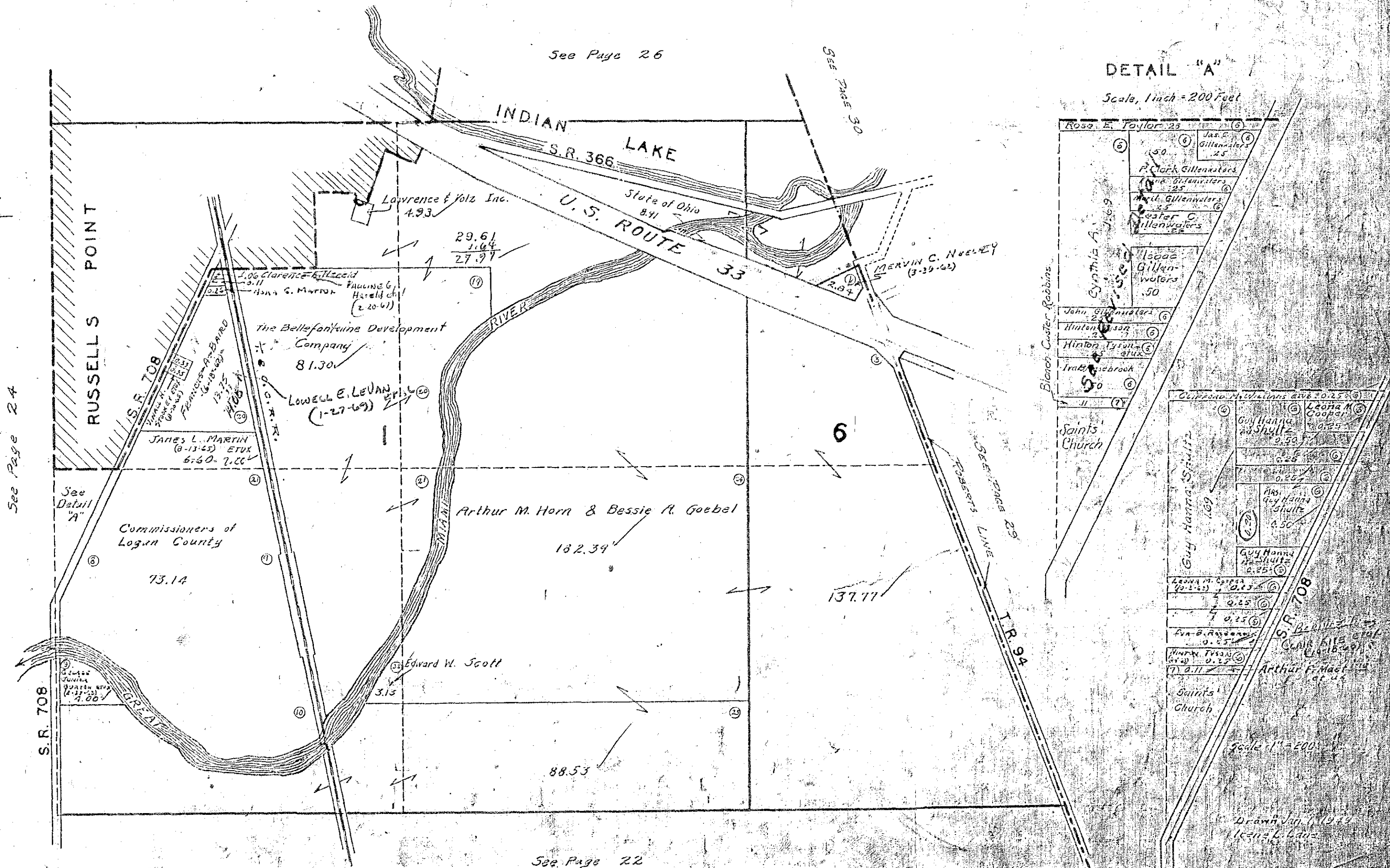
See Page 27



See Page 23

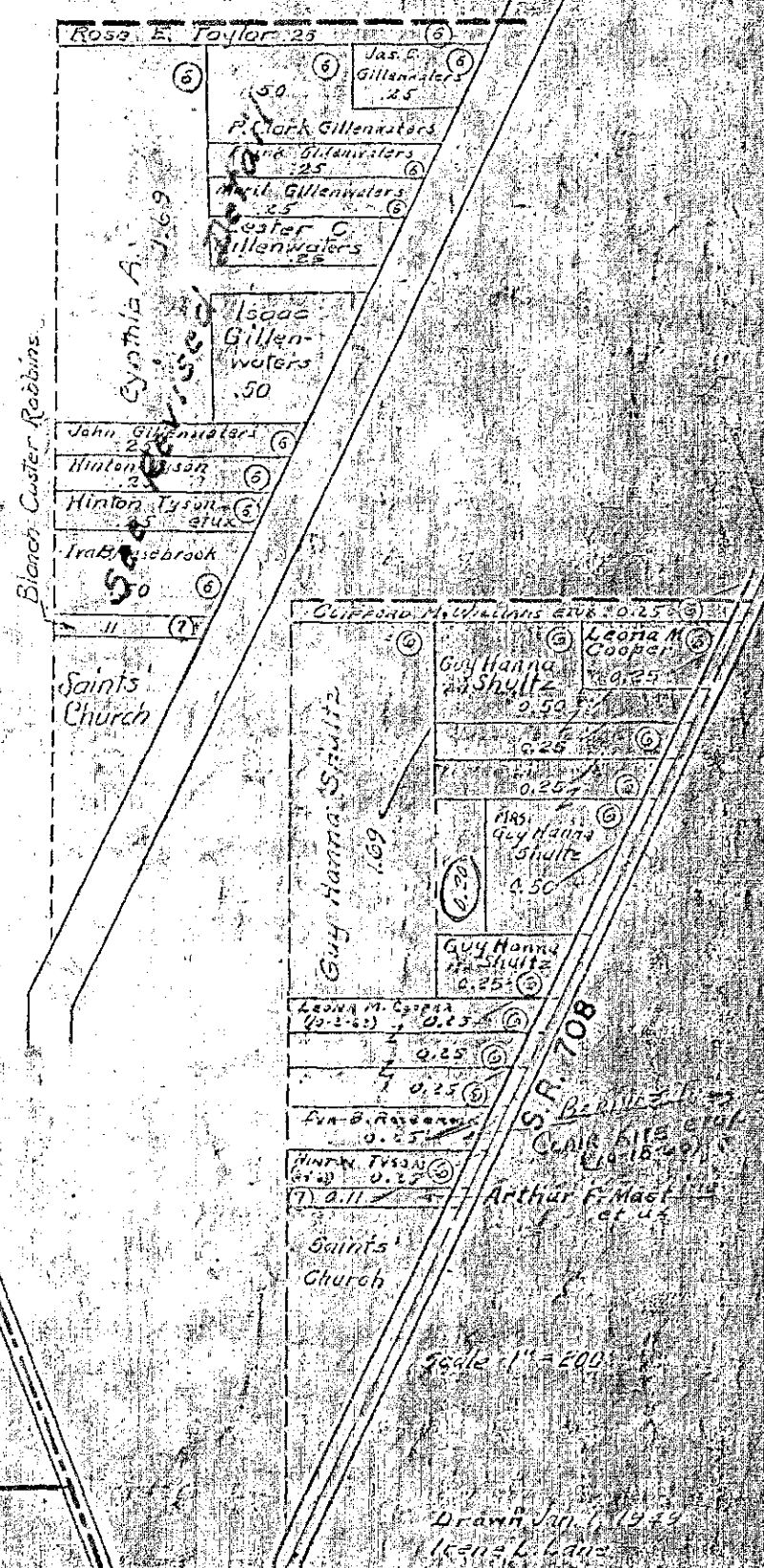
WASHINGTON TOWNSHIP
SECTION 1 TOWN 7 S. RANGE 8 E.
SECTION 6 TOWN 7 S. RANGE 9 E.

SCALE 10 CHAINS TO THE INCH



DETAIL "A"

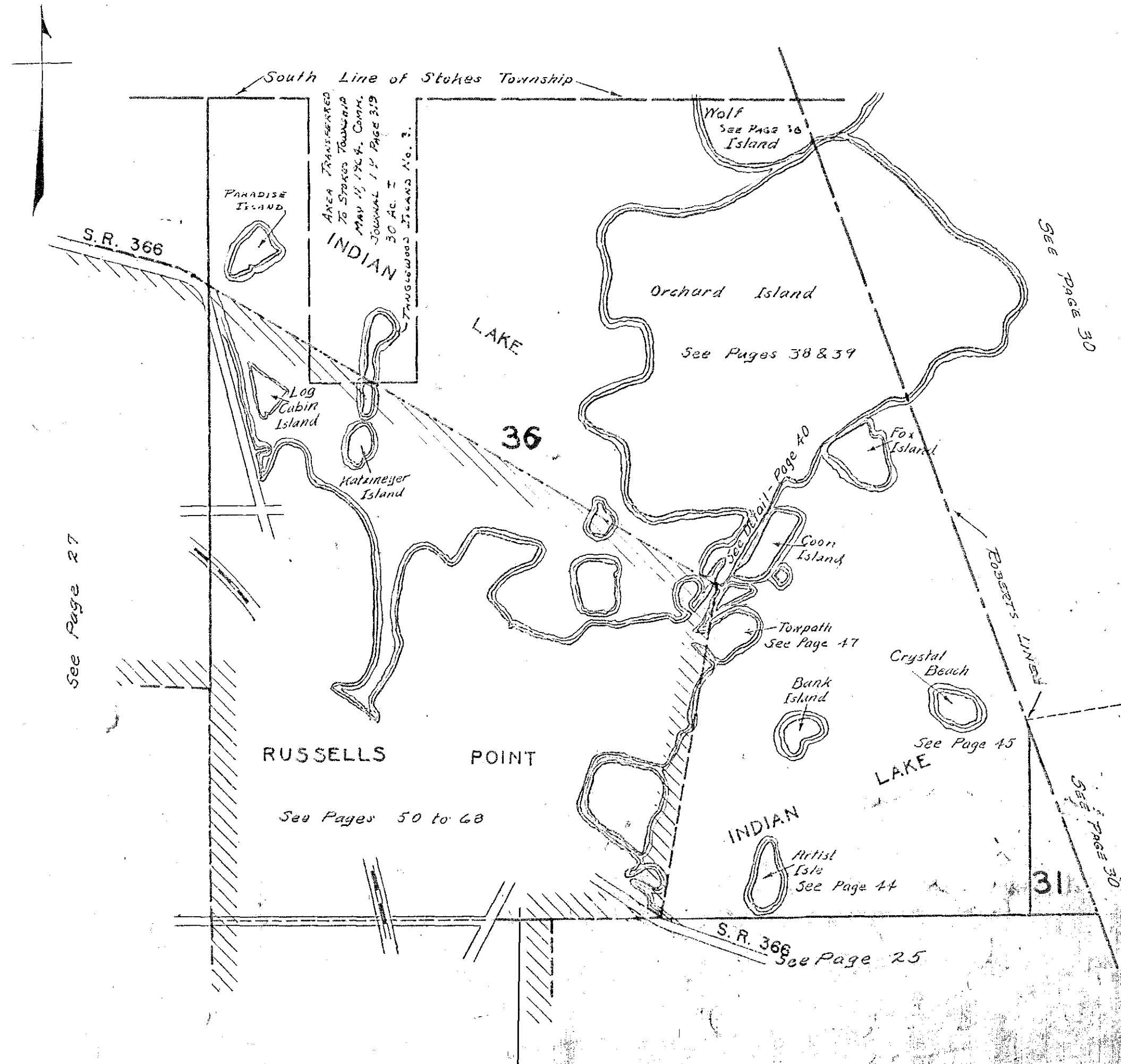
Scale, 1 inch = 200 Feet



WASHINGTON TOWNSHIP

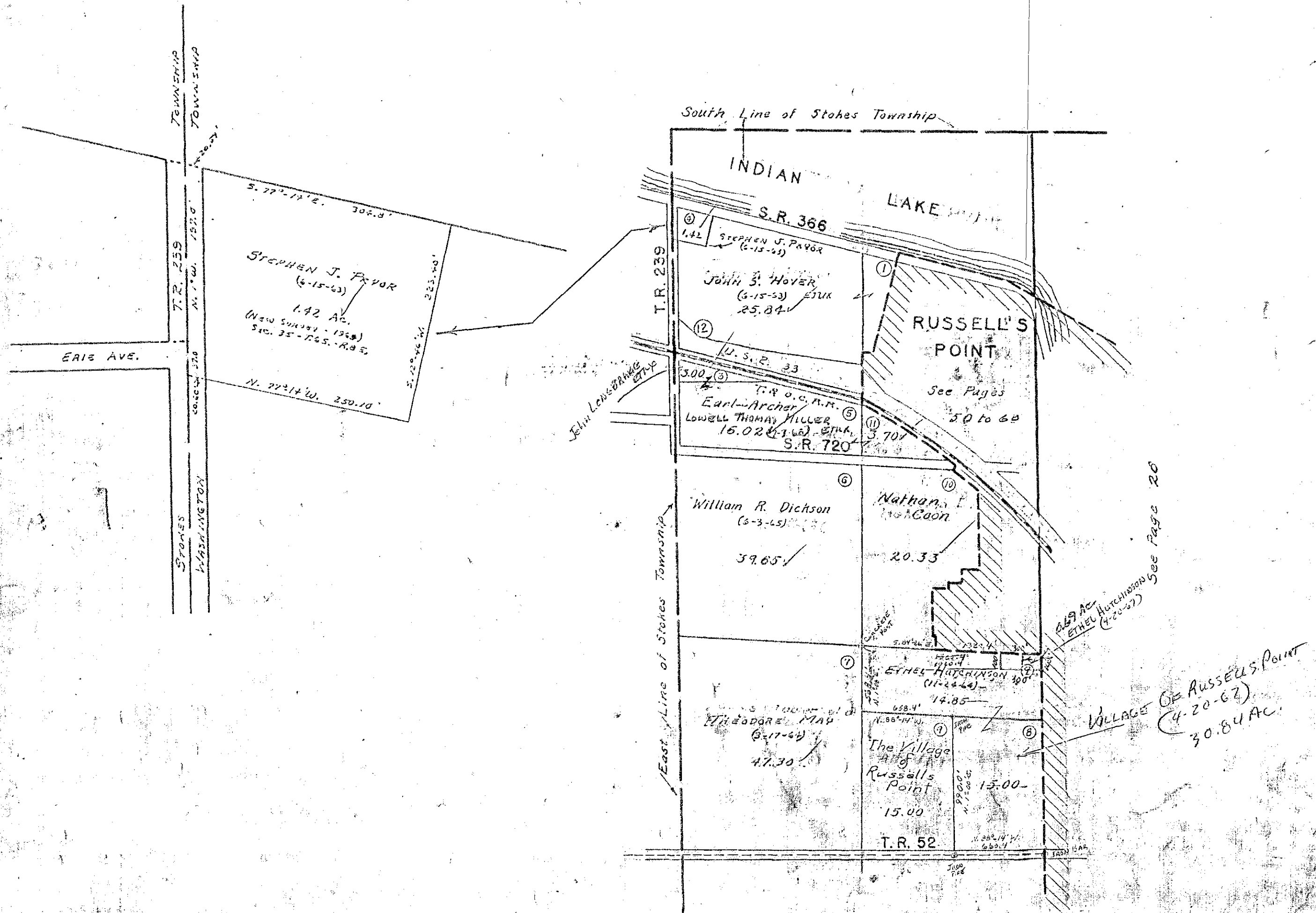
SECTION 36 TOWN 6 S. RANGE 8 E.
SECTION 31 TOWN 6 S. RANGE 9 E.

SCALE 10 CHAINS TO THE INCH



WASHINGTON TOWNSHIP
SECTION 35 TOWN 6 S. RANGE 8 E.

SCALE 10 CHAINS TO THE INCH

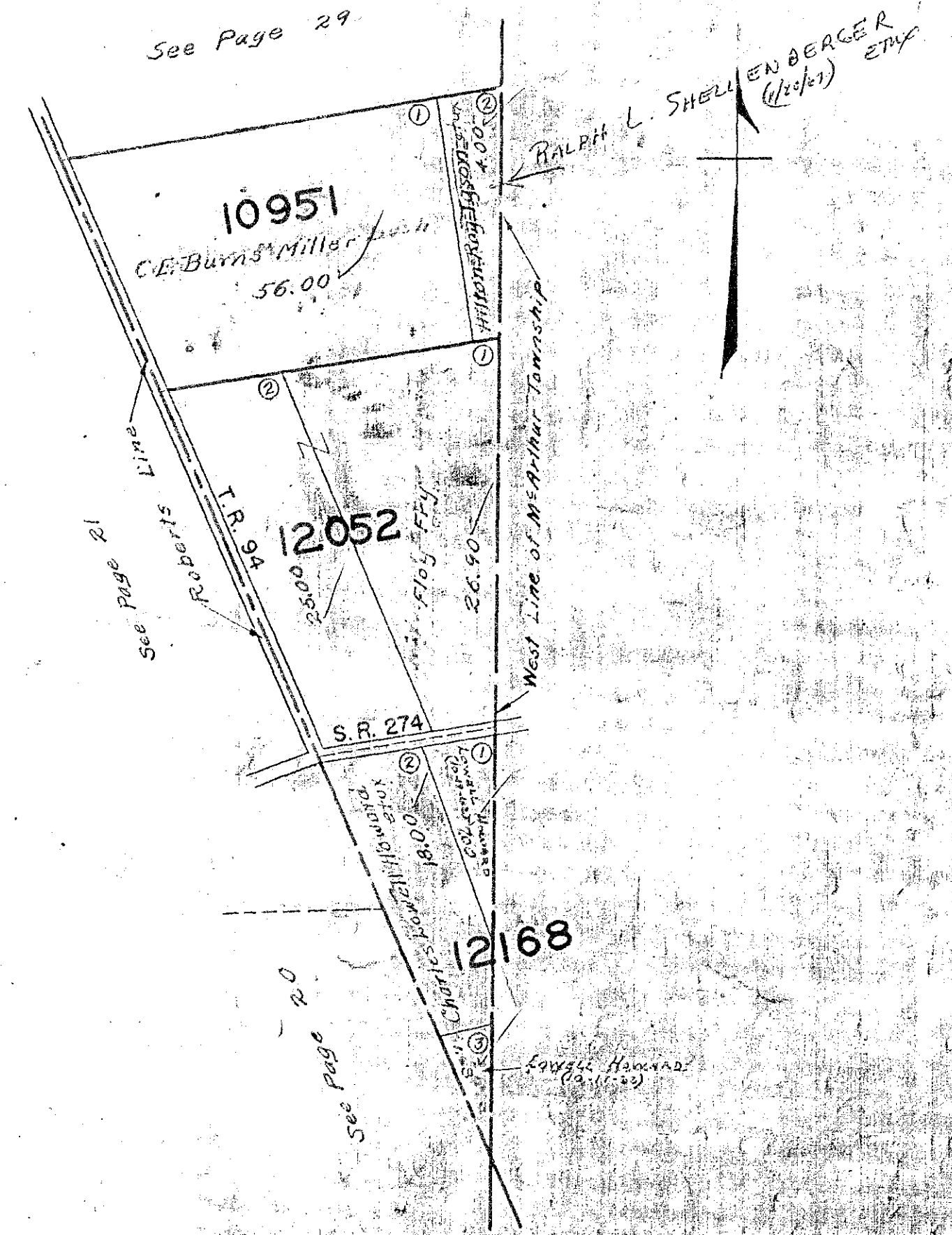


See Page 24

WASHINGTON TOWNSHIP
VIRGINIA MILITARY SURVEYS

10951
12052
12168

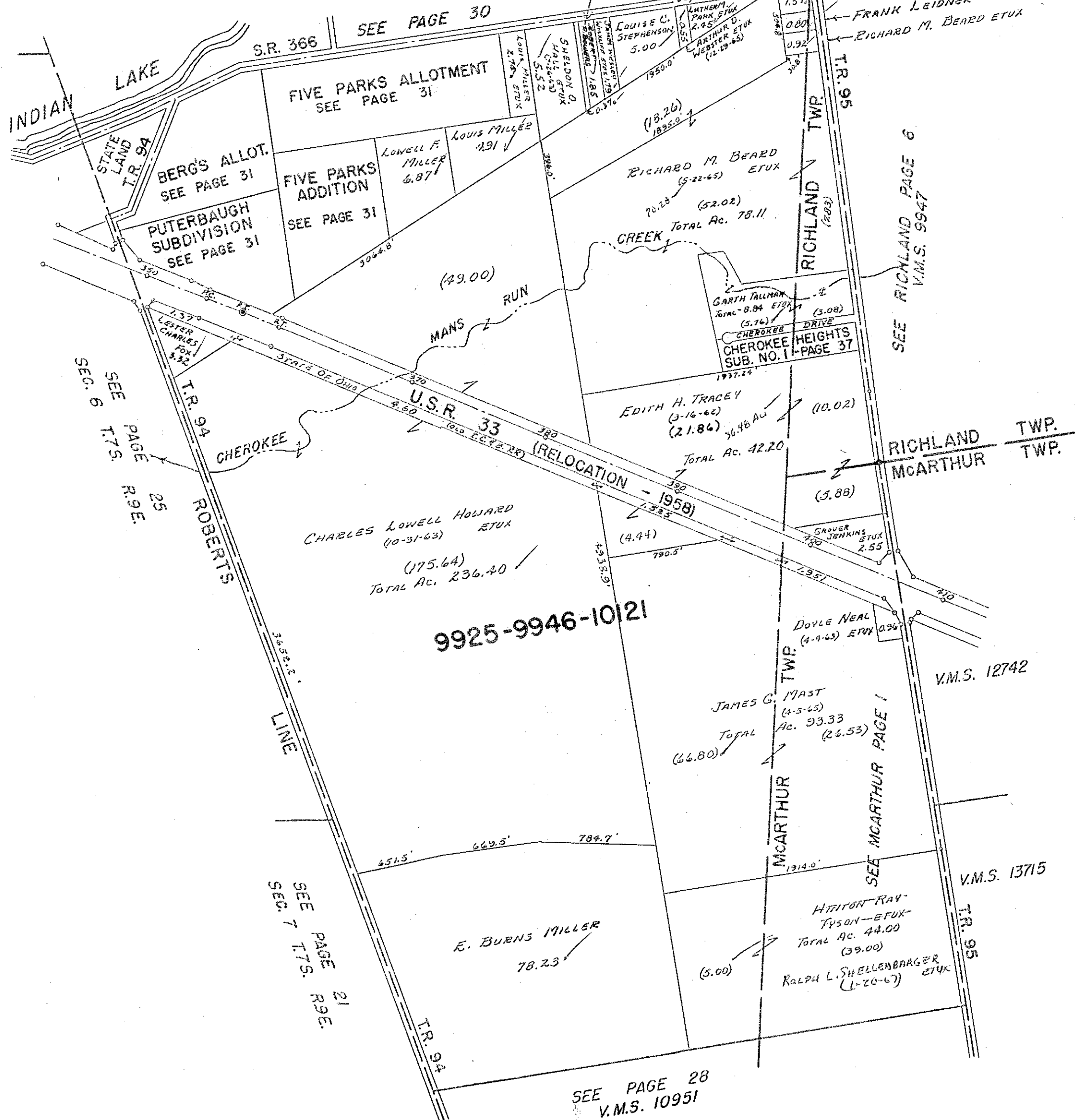
SCALE 10 CHAINS TO THE INCH



WASHINGTON TOWNSHIP

V.M.S. 9925-9946-10121

SCALE: 1" = 10 CHAINS = 660'

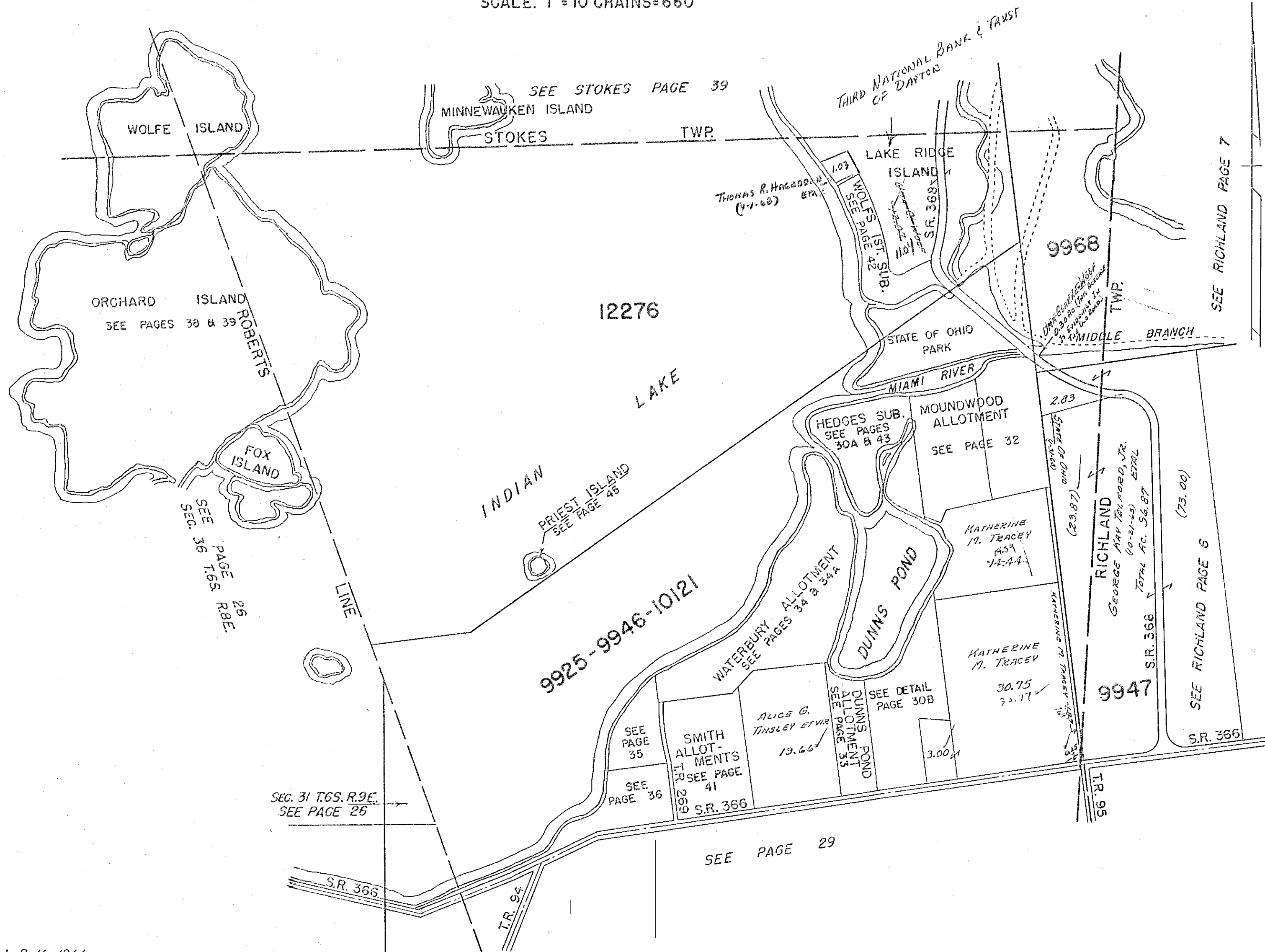


9925-9946-10121

WASHINGTON TOWNSHIP

V.M.S. 9925-9946-10121, 9947, 9968 & 12276

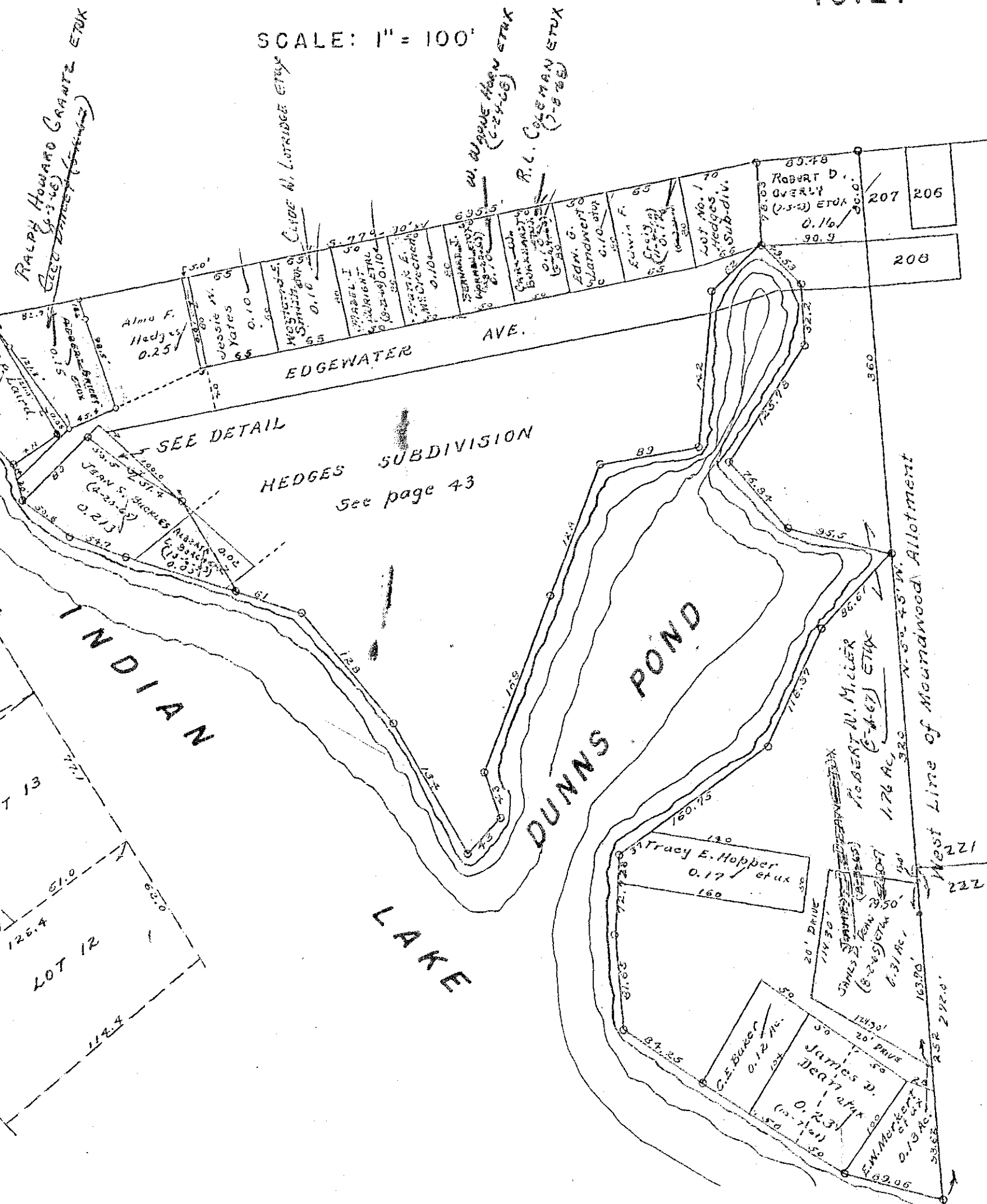
SCALE: 1" = 10 CHAINS = 660'



VIRGINIA MILITARY SURVEY

9925 PT. 10121

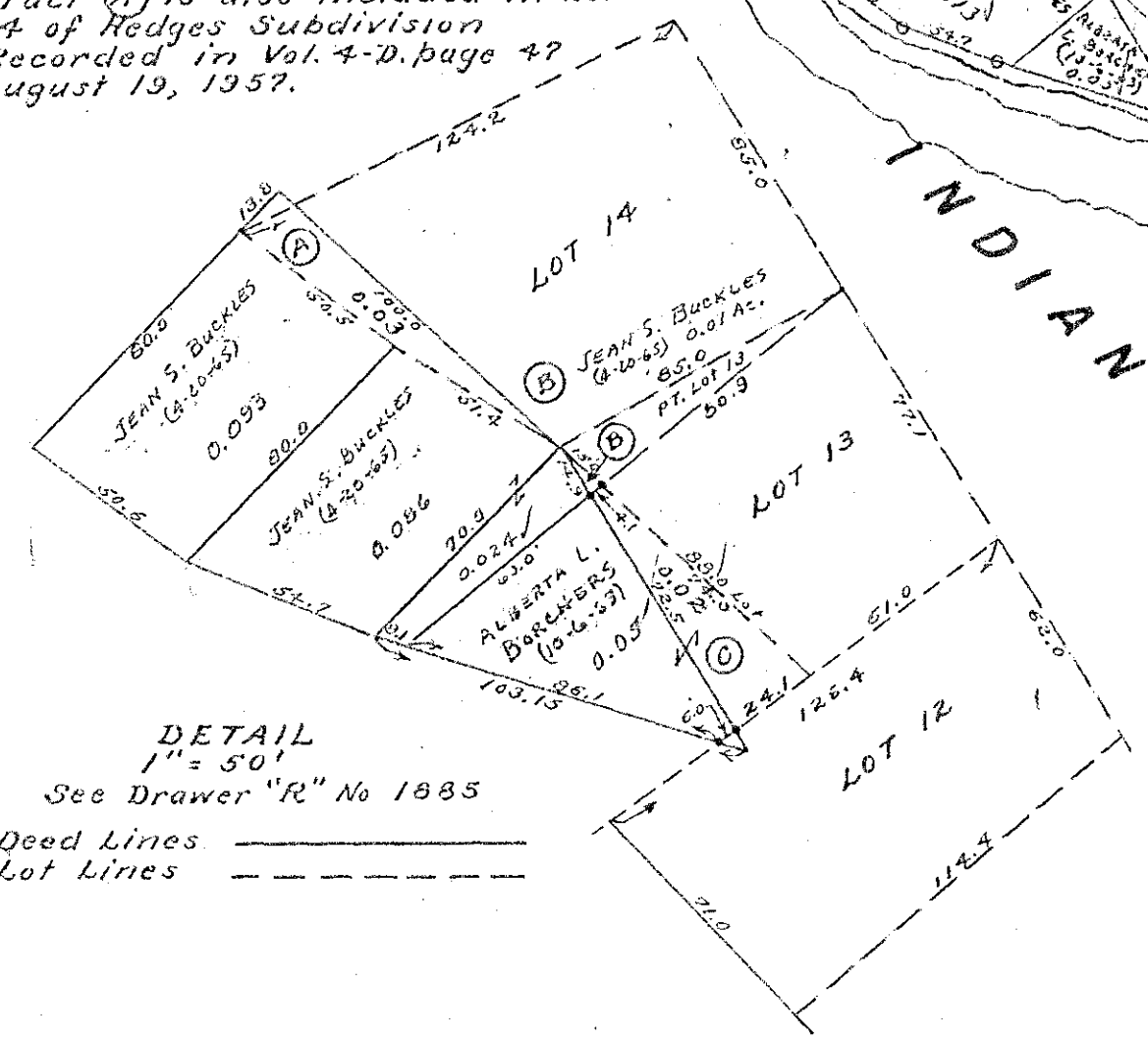
SCALE: 1" = 100'



Tract (A)
 Chas. Schlegel et ux To Mabel
 Mansfield, Deed Book 196
 page 484, October 6, 1949.

Mabel Mansfield To Chas. U.
 Thompson, Deed Book 260 page
 285, July 31, 1959.

Tract (A) is also included in Lot
 14 of Hedges Subdivision
 Recorded in Vol. 4-D, page 47
 August 19, 1957.



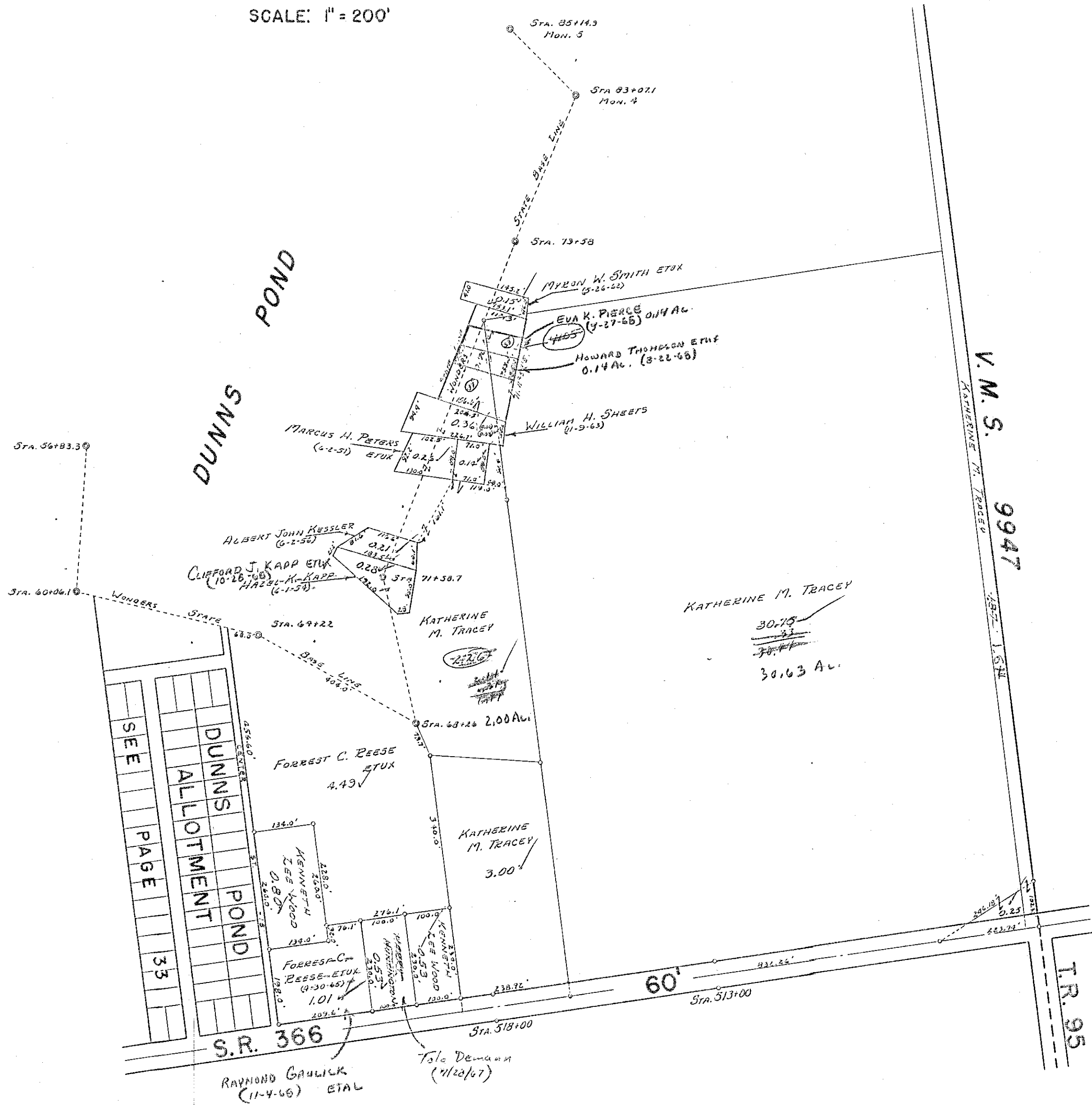
DETAIL
 1" = 50'
 See Drawer "R" No 1885

Deed Lines ———
 Lot Lines - - - - -

WASHINGTON TOWNSHIP

V.M.S. 9925 - 9946 - 10121 PART

SCALE: 1" = 200'



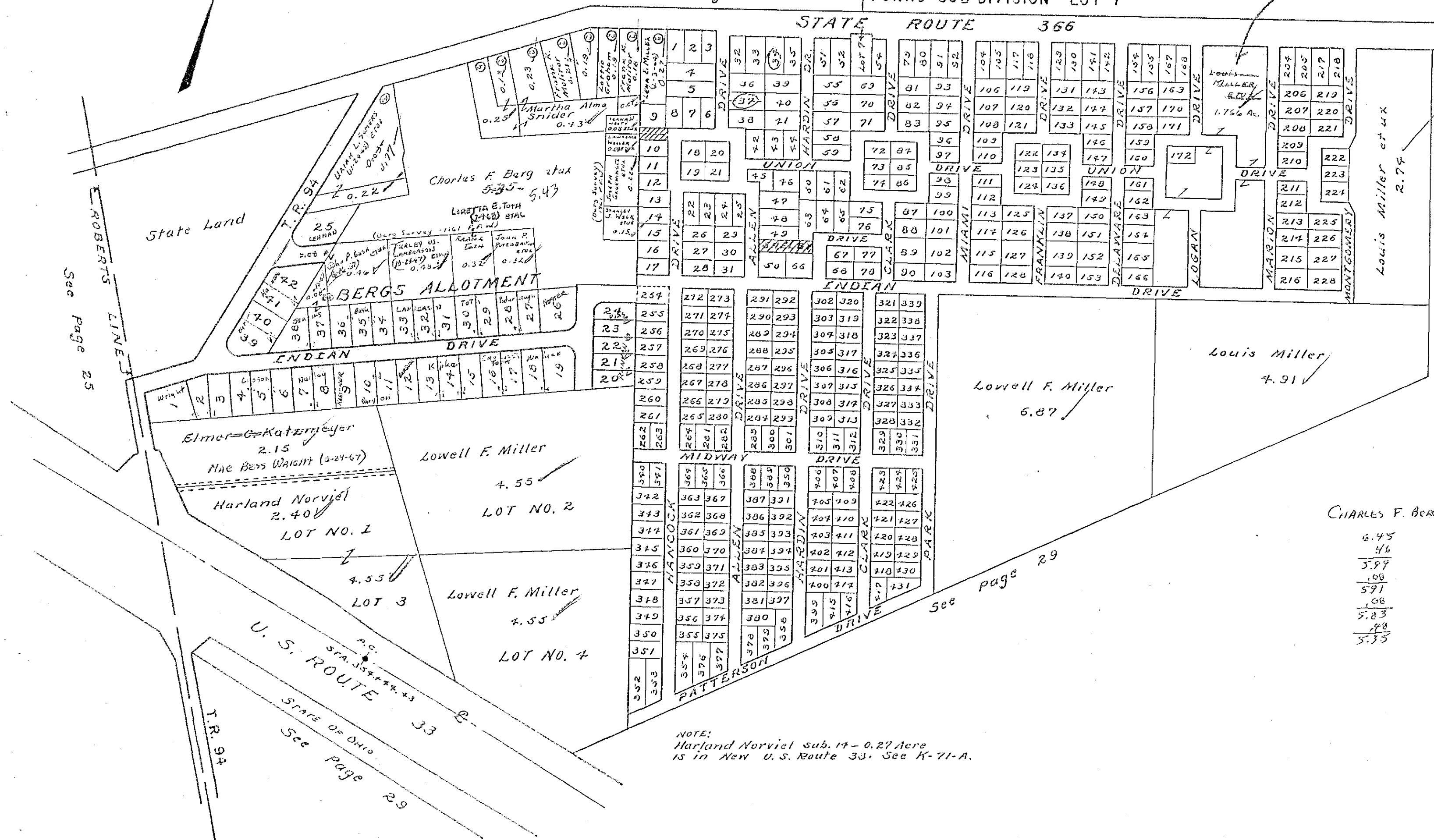
FIVE PARKS ALLOTMENT LOTS 1 TO 228
FIVE PARKS ADDITION LOTS 254 TO 431
BERGS ALLOTMENT LOTS 1 TO 42
PUTERBAUGH SUB-DIVISION LOTS 1 TO 4

SCALE 200 FEET = 1 INCH

See Page 30

U.L. SOMERS ETUX
FUNKS SUB-DIVISION LOT 7

RONALD COTTRELL ETUX
(3-1-66)



See Page 25

See Page 29

See page 29

U.S. ROUTE 33
STATE OF OHIO
See page 29

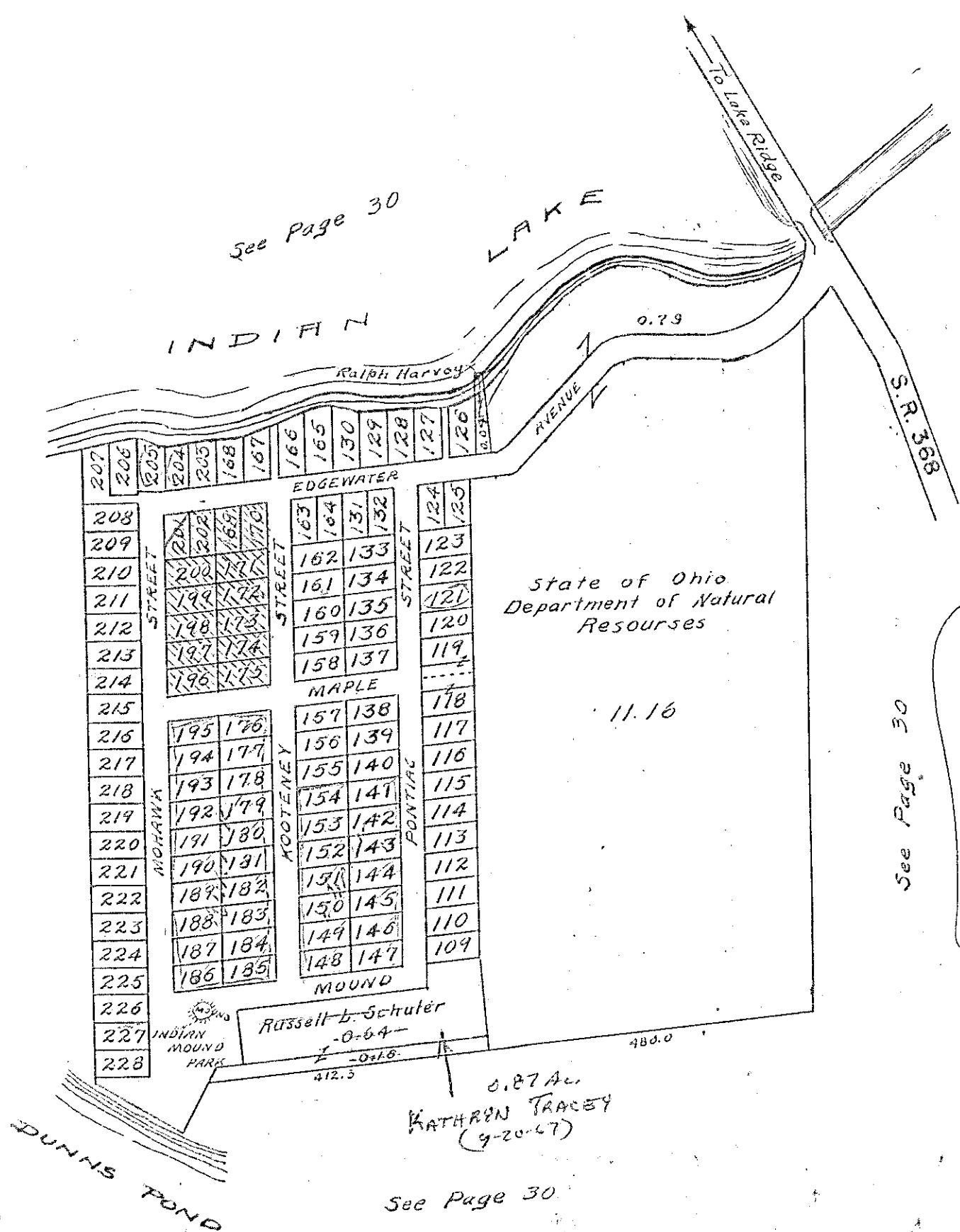
NOTE:
Harland Norviel sub. 17 - 0.27 Acre
is in New U.S. Route 33. See K-71-A.

CHARLES F. BERG ETUX
6.45
46
5.99
1.08
5.91
1.08
5.83
48
5.35

WASHINGTON TOWNSHIP
 VIRGINIA MILITARY SURVEY

9925
 9946
 10121

MOUNDWOOD ALLOTMENT LOTS
 SCALE 200 FEET TO THE INCH



lots:
 169, 170, 171, 172, 172,
 173, 174, 175, 196, 197,
 198, 199, 200, 201 PT. E
 202 VACATED
 8/31/67 BY
 PROPERTY OWNER
 MARSHALL W. HILL ET AL
 0.926 AC.
 # 4137

WASHINGTON TOWNSHIP

DUNN'S POND ALLOTMENT

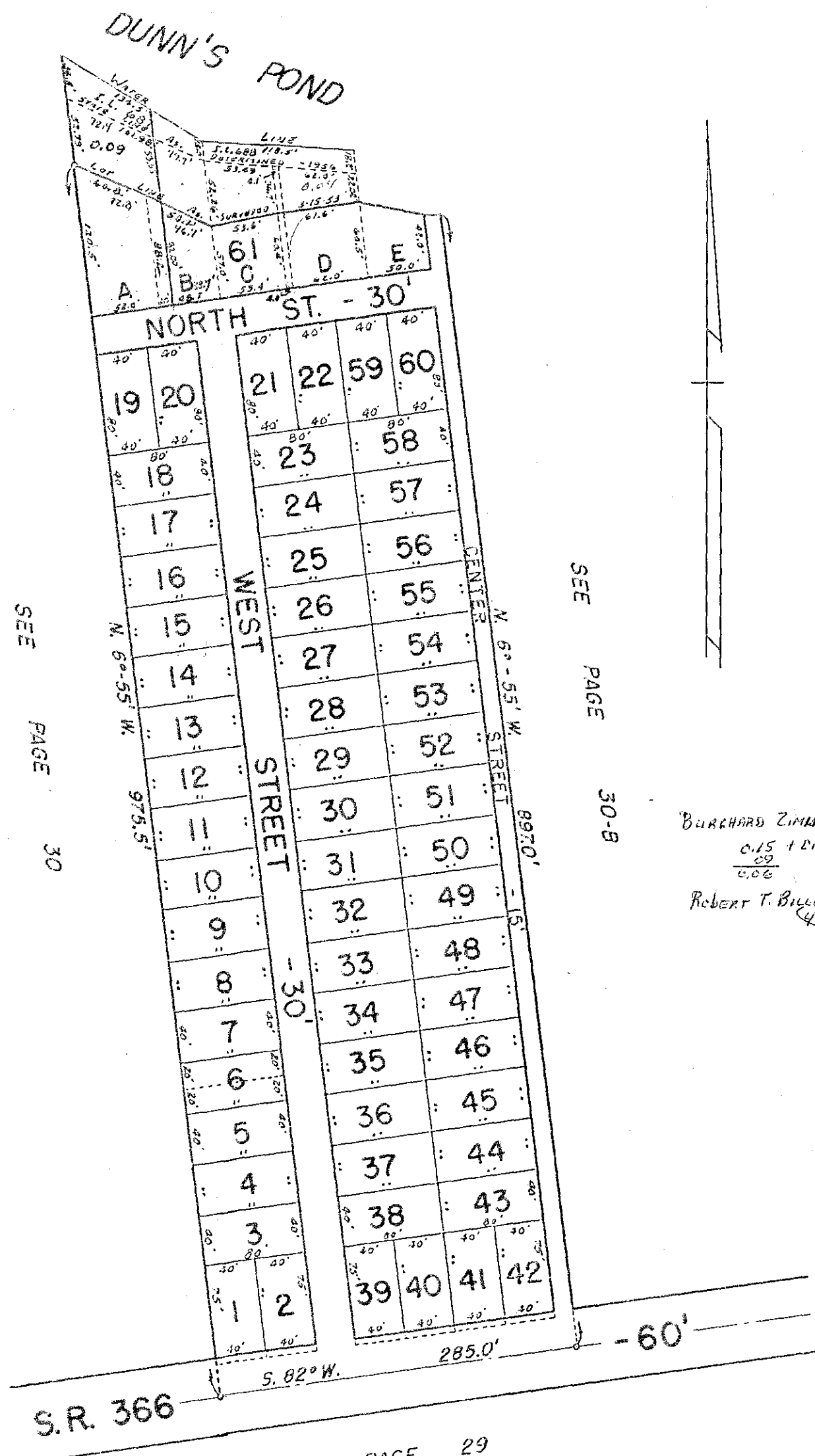
V.M.S. 9925-9946-10121

SCALE: 1" = 100'

LOT	NAME	DATE	LOT	NAME	DATE
1	ROBERT TOLAND ETUX	1-4-54	31	FRED SWEITZER ETUX	4-29-57
2	" " "	1-4-54	32	CLEO-COX-KERNIT R.	3-30-65
3	" " "	1-4-54	33	" " BUSHONG ETUX	1-25-68
4	" " "	12-20-49	34	PHYLLIS JEAN SNYDER	8-19-65
5	ROBERT TOLAND ETUX	2-20-47	35	" " "	" "
6	ROBERT TOLAND ETUX SYLVIA L. TAYLOR	8-28-51 8-28-65	36	E.H. ALLEN ETUX	11-4-58
7	SYLVIA L. TAYLOR	8-28-65	37	" " ETAL	2-2-55
8	EONA ROBB KOHO	11-7-62	38	" " "	" "
9	" " "	" "	39	" " "	" "
10	WILLIAM J. NORTH ETUX	5-15-56	40	WILLIAM H. NICHOLS ETUX	7-18-67
11	" " "	6-13-58	41	" " "	" "
12	HAROLD HYLAND	7-11-49	42	" " "	" "
13	" " "	" "	43	" " "	" "
14	CHRISTINE GRUBBS	3-30-62	44	" " "	" "
15	CALVIN W. STEINMAN ETUX	7-23-44	45	E.H. ALLEN	11-14-58
16	" " "	" "	46	CARL W. DUNLEVY, JR. ETUX	8-12-58
17	CHARLES L. MAYNE, JR.	3-24-52	47	" " "	" "
18	" " "	" "	48	ROBERT E. TRUESDALE ETUX	7-14-64
19	WALTER ERWIN ETAL	4-27-50	49	" " "	" "
20	HERBERT STAMEN ETAL VERNON STRAYER ETUX	7-25-57 1-29-52	50	" " "	" "
21	RICHARD C. LONG ETUX	10-31-58	51	EDWARD H. BLAKE ETUX	9-28-53
22	BURKHARD ZIMMERMAN	5-26-53	52	" " "	6-21-51
23	ELLSWORTH Wm. BEATTY ETUX	8-15-47	53	HOWARD MERSHON, SR. ETUX	5-25-40
24	JAMES D. FOGARTY ETUX	5-3-65	54	" " "	" "
25	" " "	" "	55	" " "	9-12-41
26	DAVID C. VAN GUNDY Van Gundy	7-25-57 4-29-53	56	CECIL G. MCCARTNEY ETUX	4-6-46
27	JACK E. HAYES	5-15-59	57	" " "	8-20-55
28	HOWARD EUGENE MERSHON, JR.	9-2-54	58	PHYLLIS JEAN HOPKINS	8-25-61
29	MARION F. GLAY Raymond R. Rudd	7-1-57 3-12-62	59	CECIL A. HUSTED ETUX	8-24-66
30	RICHARD W. OTTO ETUX	5-1-54	60	" " "	" "

LOT 61		
PART	NAME	DATE
A	BURKHARD ZIMMERMAN ETUX	11-6-65
B	" " "	" "
C	" " "	1-17-53
D	BURKHARD ZIMMERMAN (MORTGAGE) O.A. MILLES	7-3-59 7-4-66
E	HERBERT C. LIND ETUX	8-14-64

Robert F. Billet et ux (4-3-67)



SEE PAGE 30-B

BURKHARD ZIMMERMAN
0.15 + 0.115
0.09
ROBERT T. BILLET ETUX
(4-3-67)
0.09 AC.

DUNN'S POND ALLOTMENT.
LOTS 1 TO 61 INCL. - 6.11 AC.
RECORDERS PLAT BOOK 2 VOL. B PAGE 78.
ENGINEERS FILE J-27, AUGUST 1924.

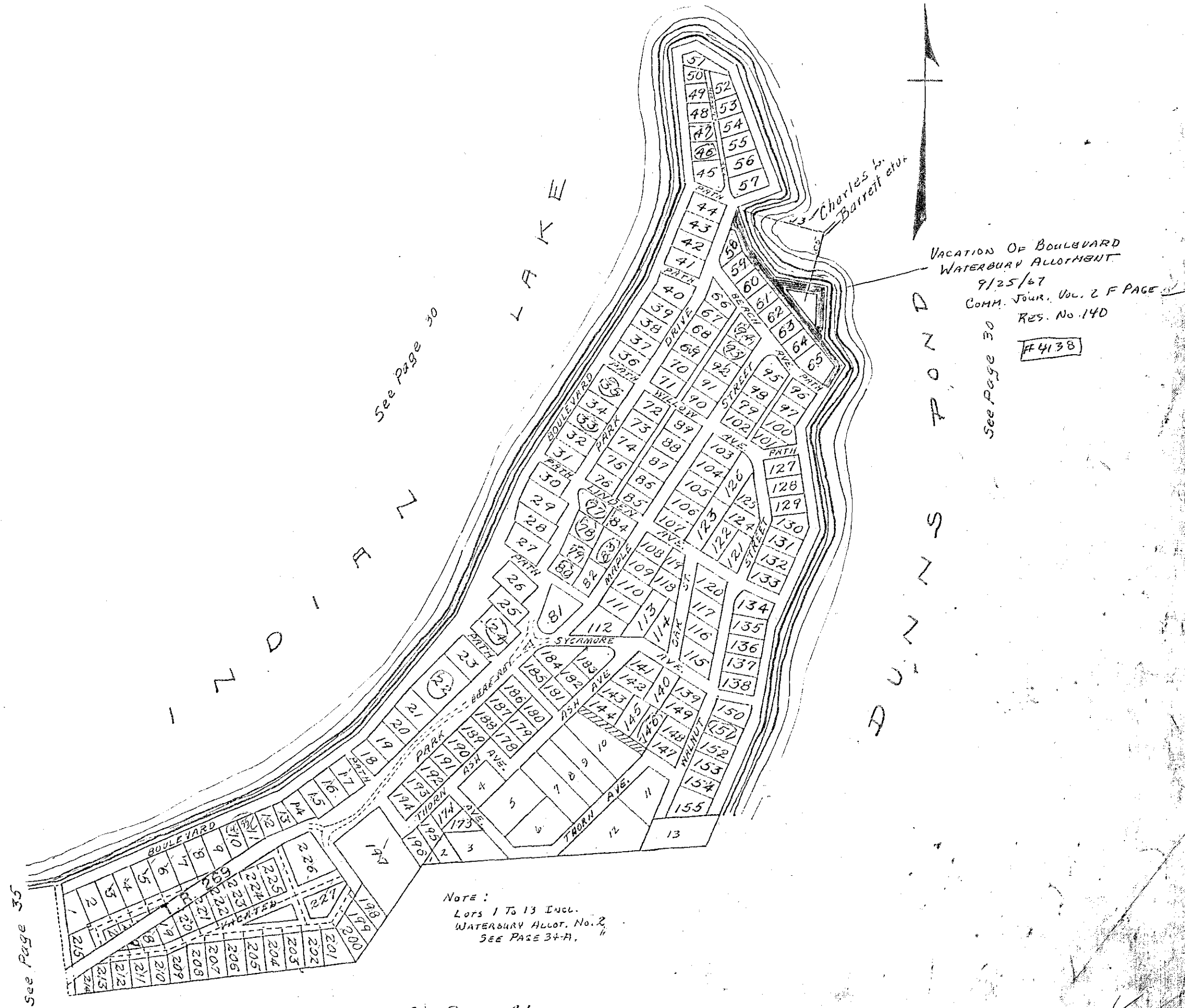
DRAWN: 9-27-66
DANIEL E. GILBERT

SEE PAGE 29

WASHINGTON TOWNSHIP
VIRGINIA MILITARY SURVEY

9925
9946
10121

WATERBURY ALLOTMENT LOTS 1 TO 227
SCALE 200 FEET TO THE INCH



NOTE:
Lots 1 To 13 Incl.
WATERBURY ALLOT. No. 2
SEE PAGE 34-H.

See Page 41

VACATION OF BOULEVARD
WATERBURY ALLOTMENT
9/25/67
COMM. Jour., Vol. 2 F PAGE 140
RES. No. 140
#4138

See Page 30

See Page 30

See Page 35

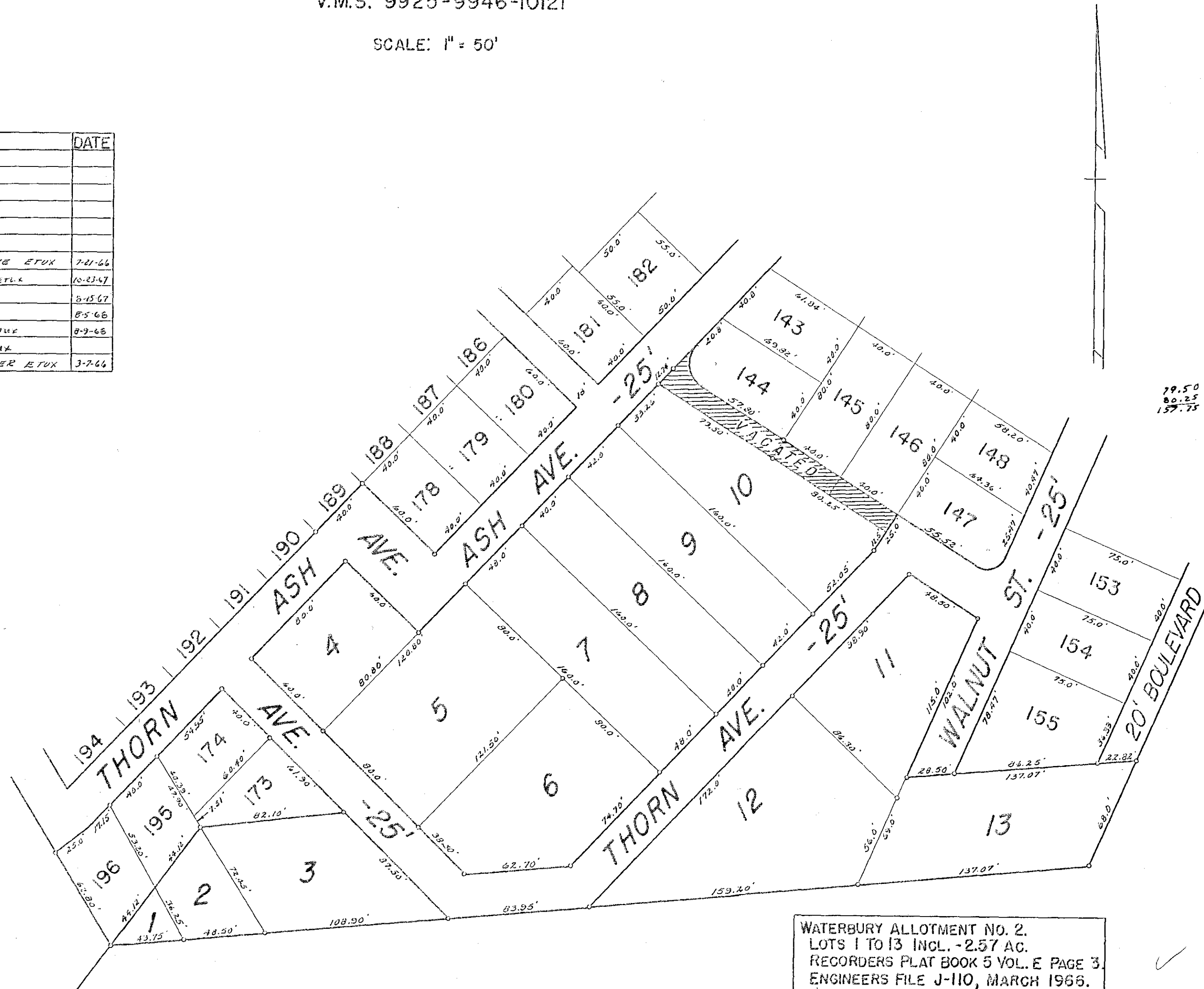
WASHINGTON TOWNSHIP

WATERBURYS ALLOTMENT NO. 2

V.M.S. 9925-9946-10121

SCALE: 1" = 50'

LOT	NAME	DATE
1		
2		
3		
4		
5		
6		
7	RICHARD A. STUEVE ETUX	7-21-66
8	RICHARD T. POWERS ETUX	10-23-47
9	JAMES L. DOWNER	8-15-67
10	DONALD A. WEBER	8-5-66
11	EUGENE P. DOUGLAS ETUX	8-9-66
12	JAMES HOCKADAY ETUX	
13	CHARLES A. LEITNER ETUX	3-7-66



WATERBURY ALLOTMENT NO. 2.
 LOTS 1 TO 13 INCL. - 2.57 AC.
 RECORDERS PLAT BOOK 5 VOL. E PAGE 3.
 ENGINEERS FILE J-110, MARCH 1966.

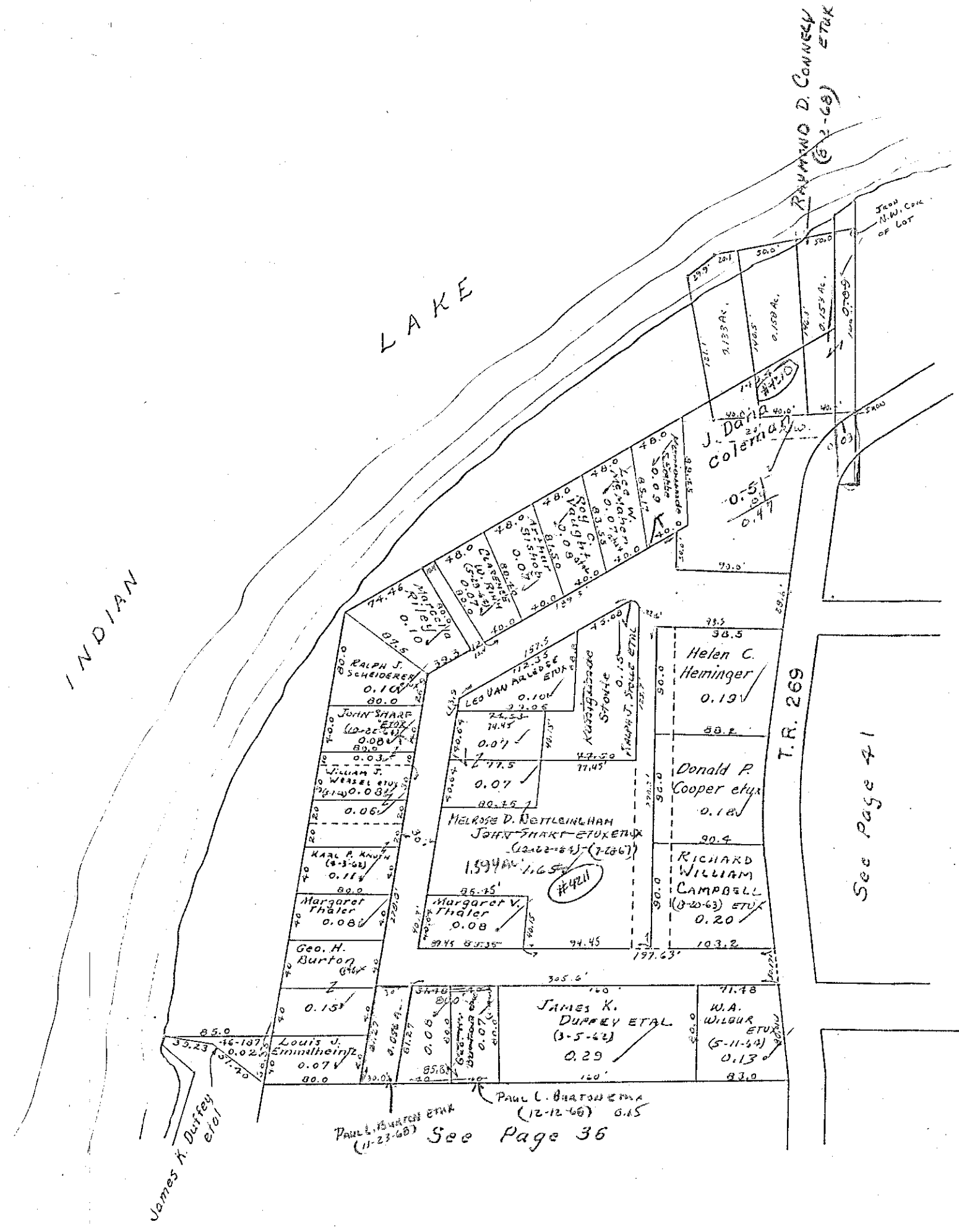
DRAWN: 9-21-66
 DANIEL E. GILBERT

WASHINGTON TOWNSHIP
VIRGINIA MILITARY SURVEY

9925
9946 PART
10121

SCALE: 1 INCH = 100 FEET

WATERBURYS UNRECORDED PLAT

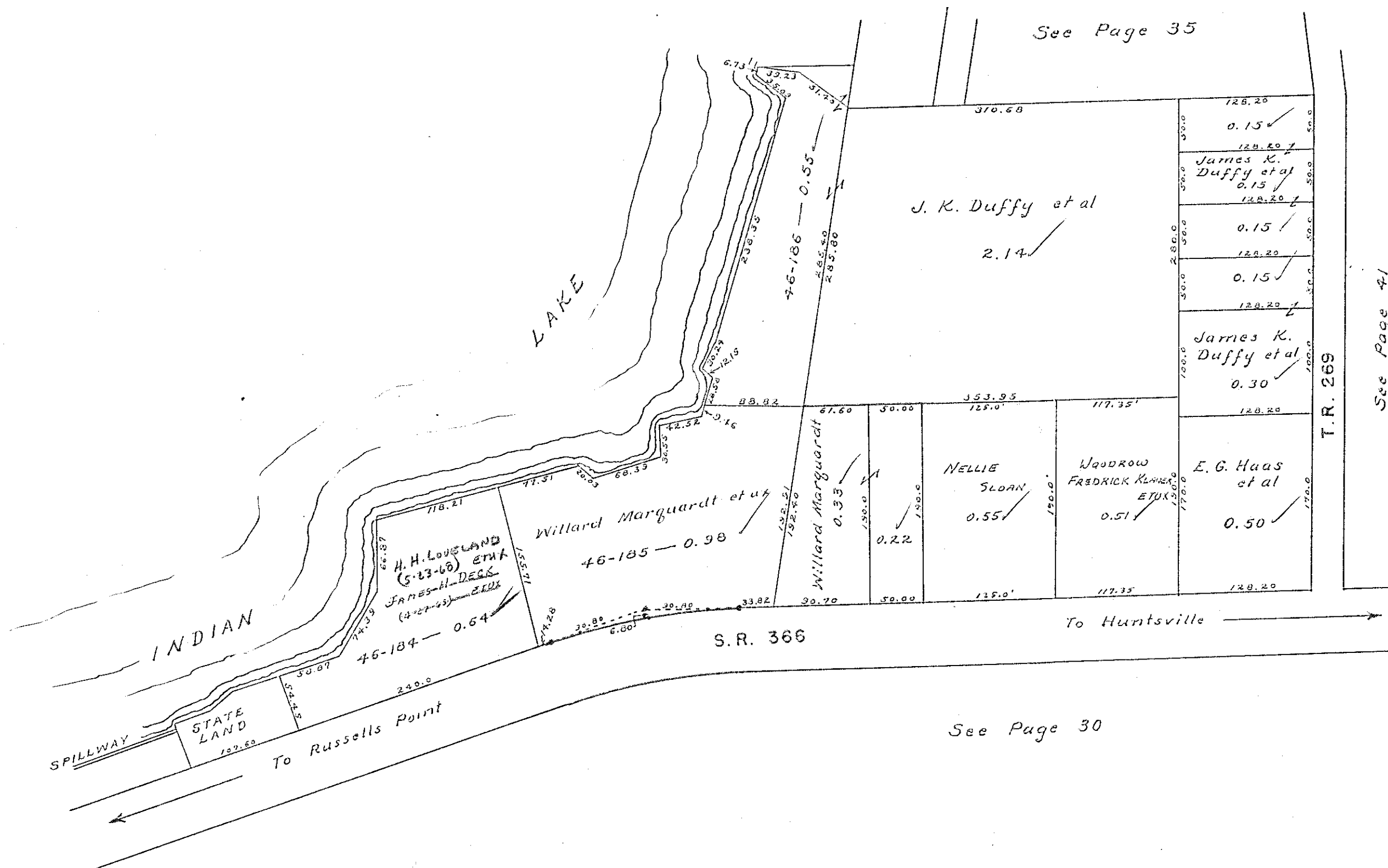


82-28
5-22
87-30

WASHINGTON TOWNSHIP
VIRGINIA MILITARY SURVEY

9925
9946 PART
10121

SCALE: 1 INCH = 100 FEET



Drawn, 4-16-1959
H. E. D.

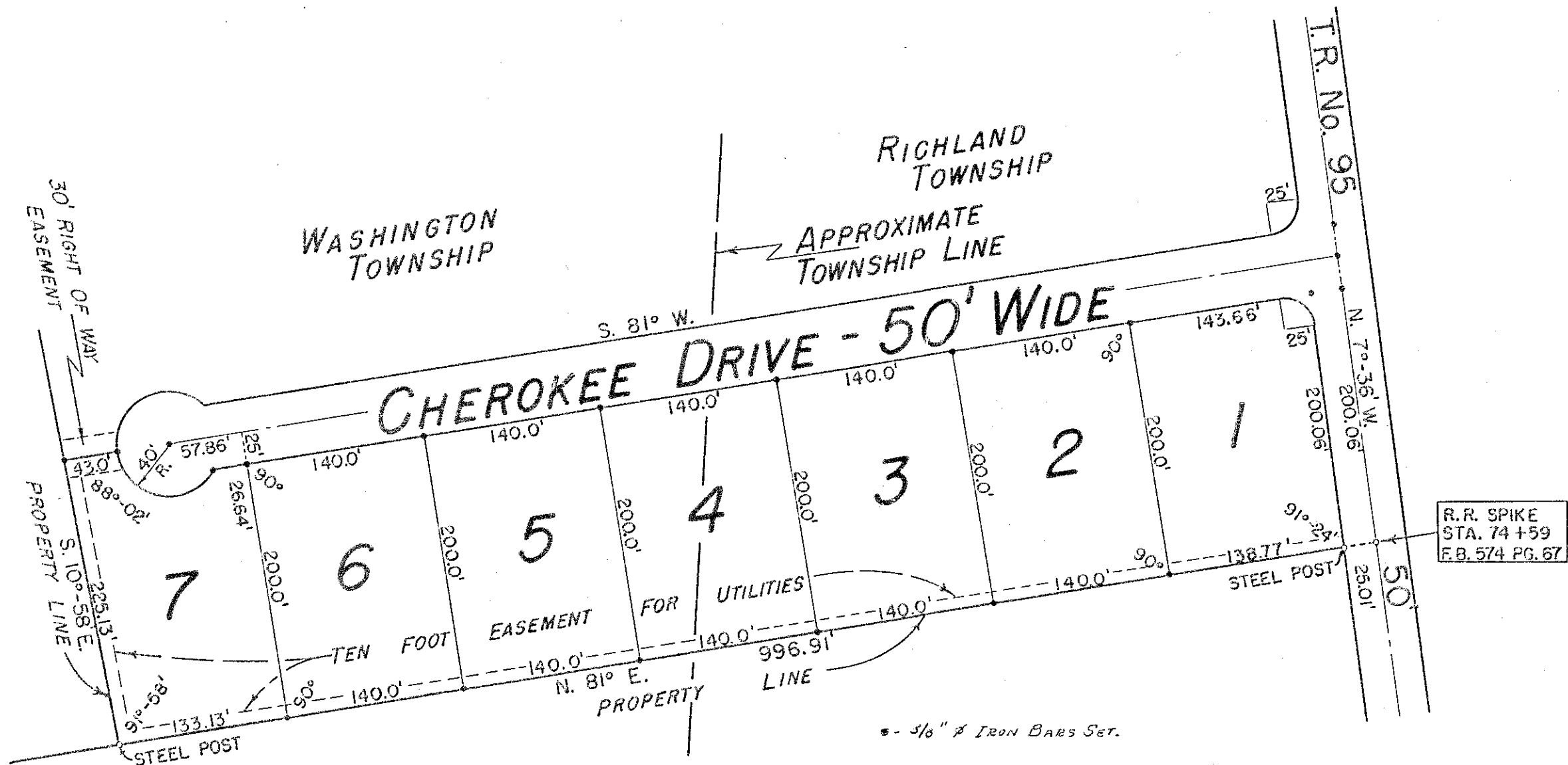
WASHINGTON TOWNSHIP

CHEROKEE HEIGHTS SUBDIVISION NO. 1

V.M.S. 9925-9946-10121

SCALE: 1" = 100'

LOT	NAME	DATE
1	ROBERT LEON CARPENTER	4-15-66
2	LANA G. SUTTON	4-14-67
3	GARTH TALLMAN	
4	GEORGE B. MAC DONALD ETUX	3-28-66
5	W. R. HOLLOWAY	4-24-68
6	LOIS MARILYN WILLIAMS	2-11-67
7	LOREN J. BUTCHER ETUX	5-27-68

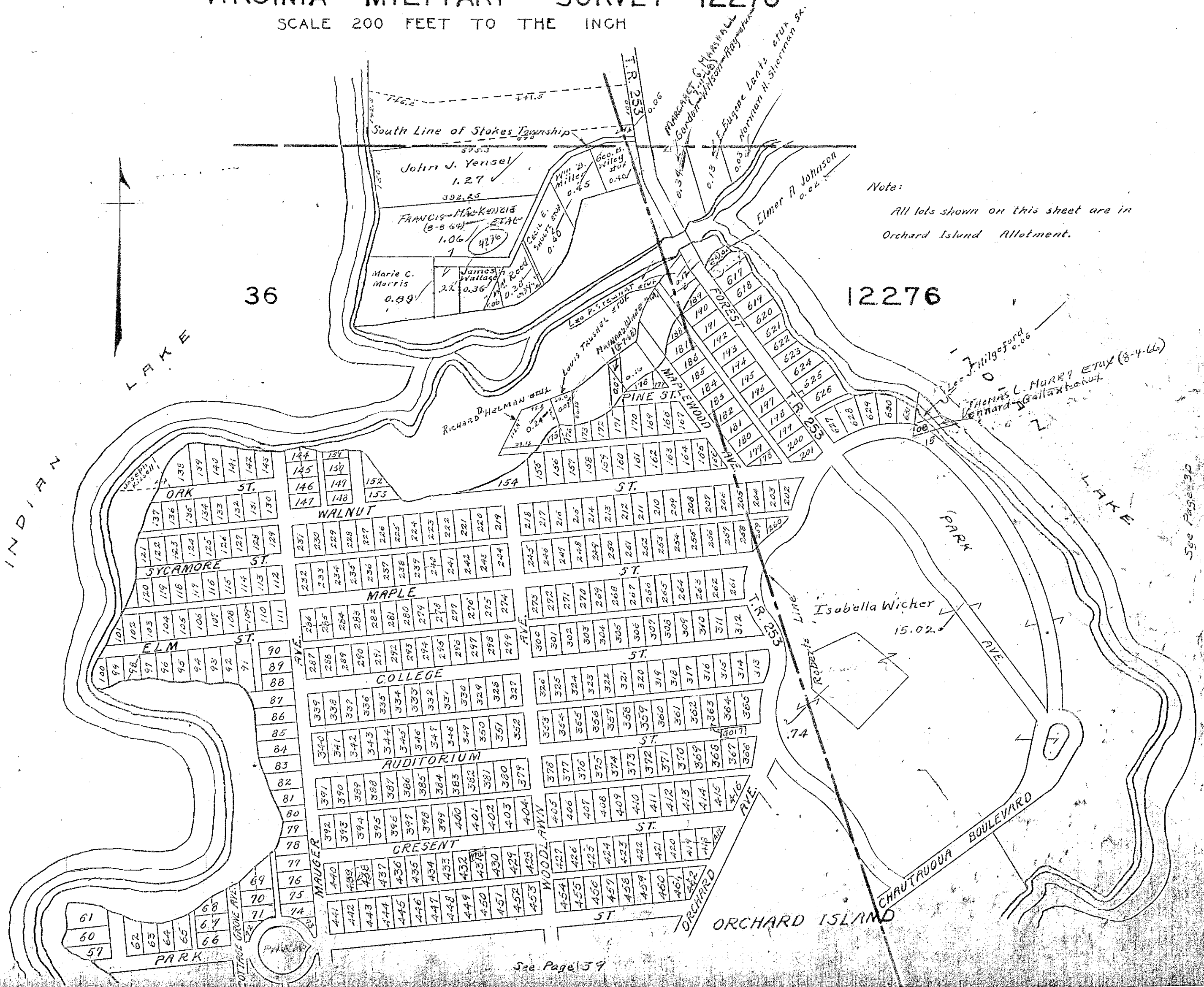


CHEROKEE HEIGHTS SUBDIVISION NO. 1.
 LOTS 1 TO 7 INCL. - 5.75 AC.
 RECORDERS PLAT BOOK 5, VOL. E, PAGE 4.
 ENGINEERS FILE J-179, MARCH 1966.

DRAWN: 9-19-66
 DANIEL E. GILBERT

SECTION 36 TOWN 6 S. RANGE 8 E.
VIRGINIA MILITARY SURVEY 12276

SCALE 200 FEET TO THE INCH



See Page 26

See Page 39

See Page 30

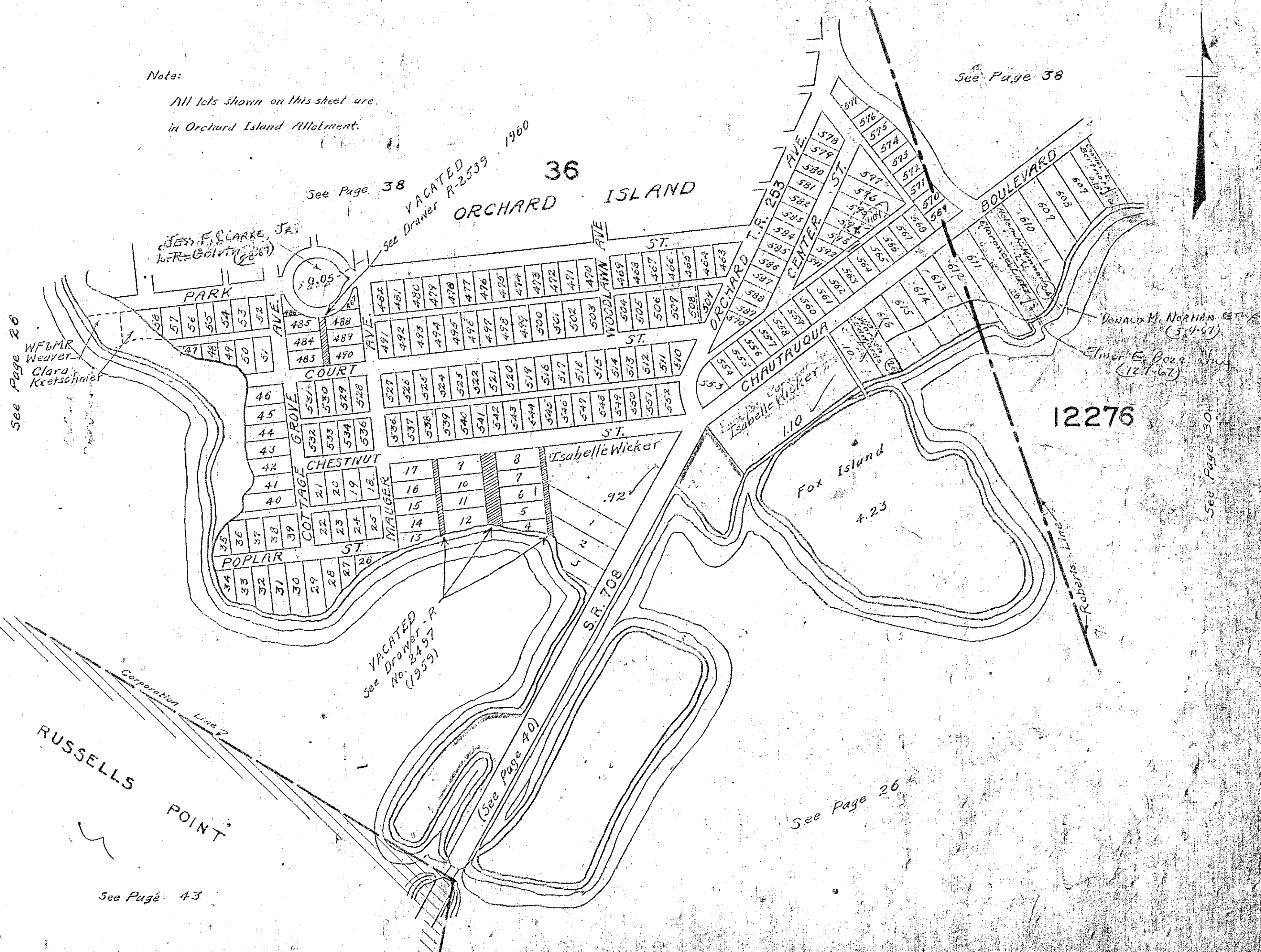
WASHINGTON TOWNSHIP

SECTION 36 TOWN 6 S. RANGE 8 E.

VIRGINIA MILITARY SURVEY 12276

SCALE 200 FEET TO THE INCH

Note:
 All lots shown on this sheet are
 in Orchard Island Allotment.



See Page 26

See Page 38

See Page 30

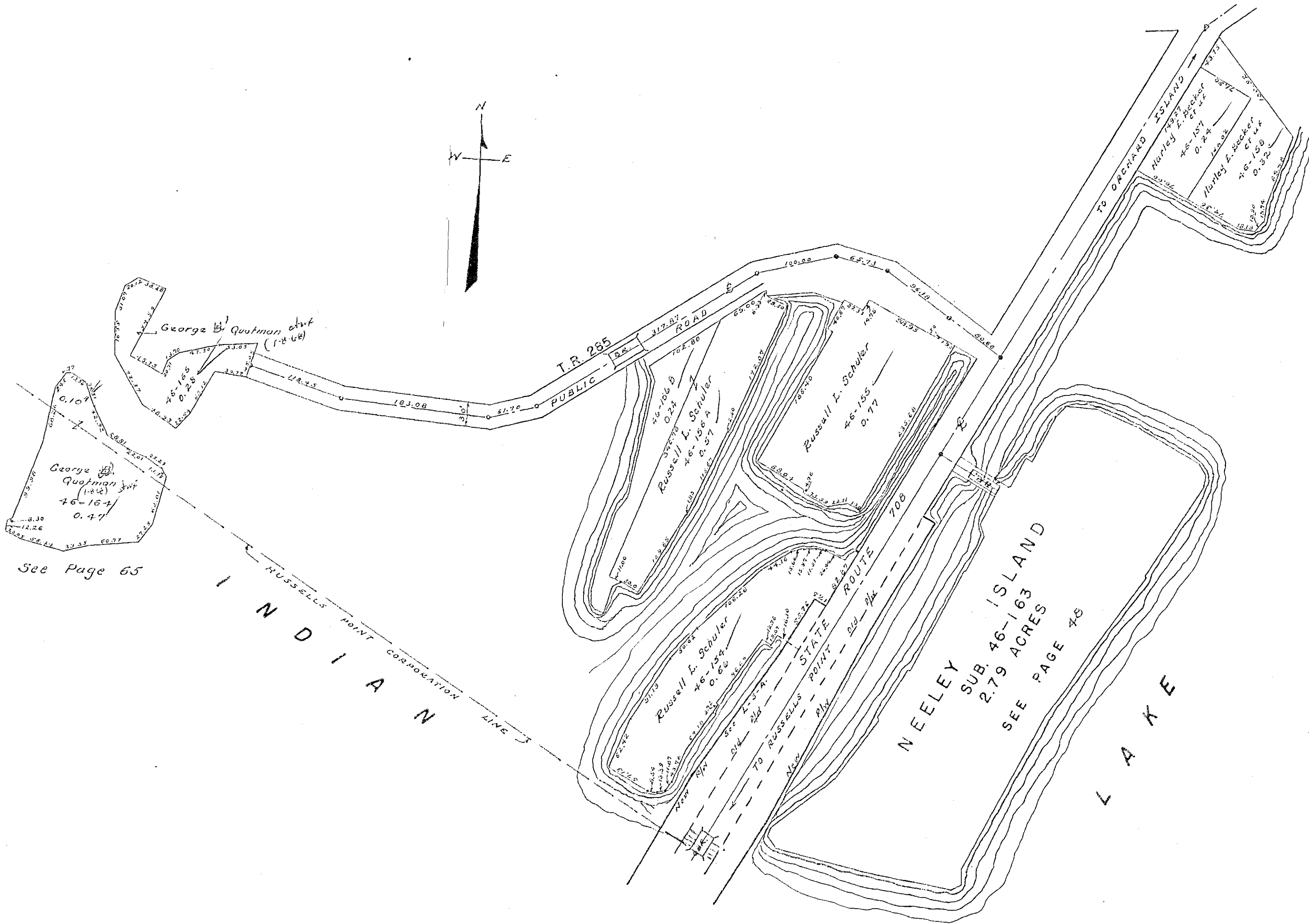
See Page 26

See Page 43

12276


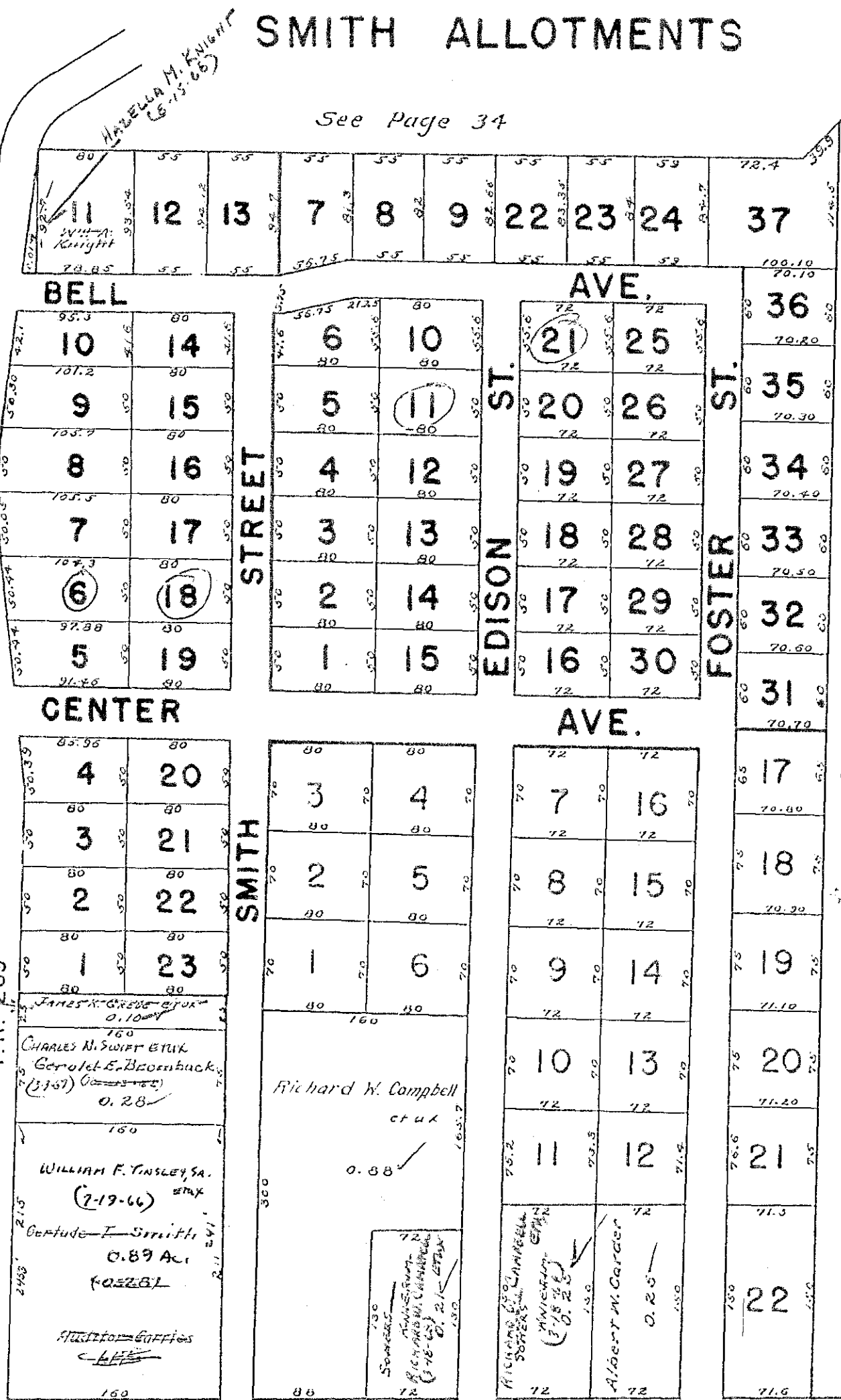
WASHINGTON TOWNSHIP
SECTION 36 TOWN 6 RANGE 8 PART

SCALE: 1 INCH = 100 FEET



SCALE: 100' = 1"

SMITH ALLOTMENTS



NOTE:
 LOTS 1 TO 23 SMITH ALLOTMENT NO. 1
 LOTS 1 TO 37 SMITH ALLOTMENT NO. 2
 LOTS 1 TO 22 SMITH ALLOTMENT NO. 3

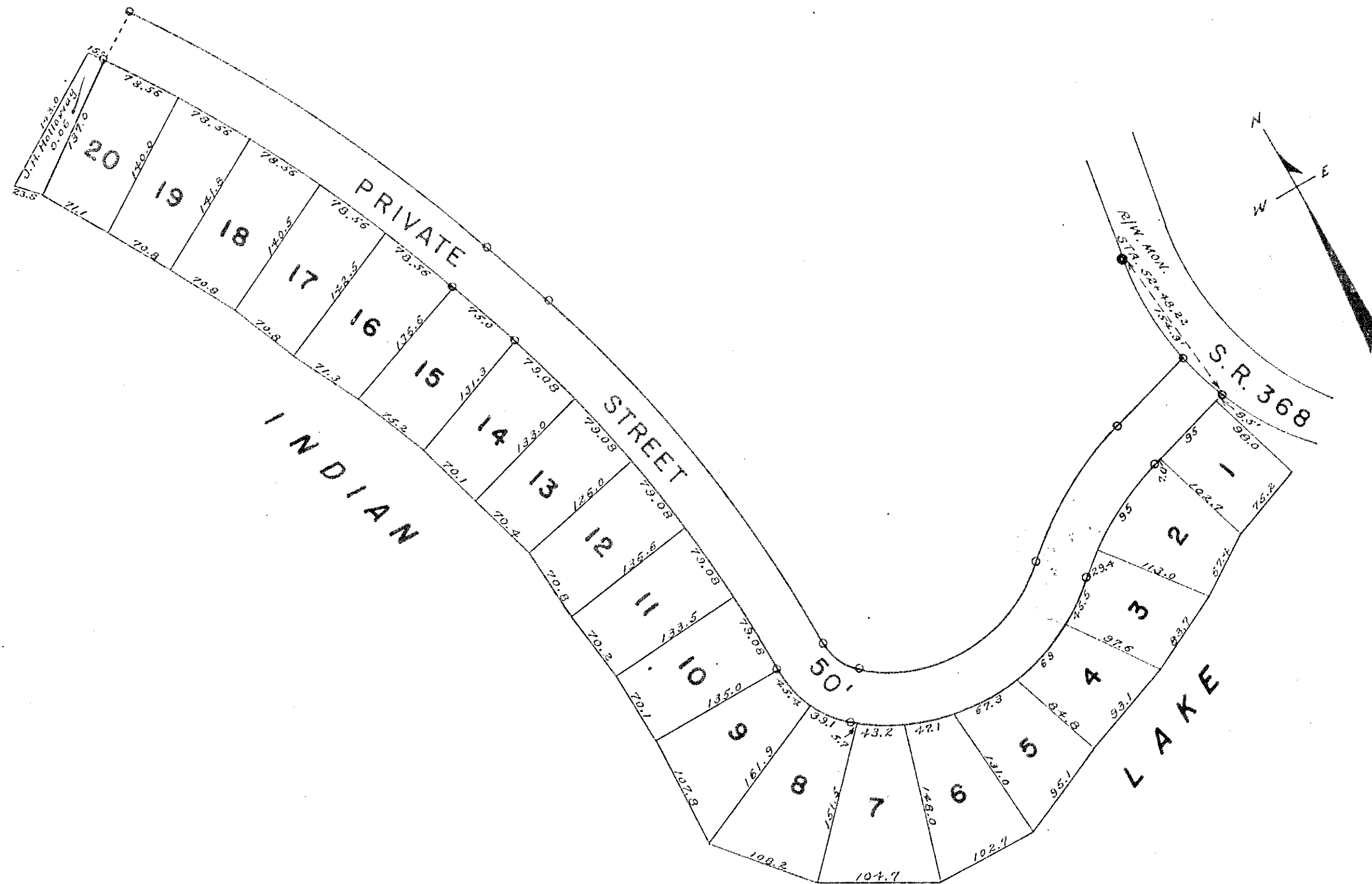
S.R. 366

WASHINGTON TOWNSHIP

V. M. S. 12276

WOLFS FIRST SUBDIVISION

SCALE: 1" = 100'



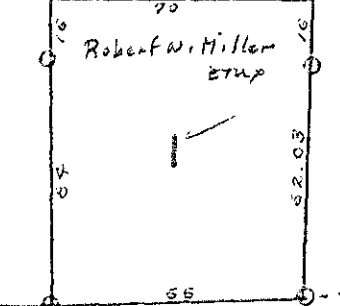
VIRGINIA MILITARY SURVEY 9925-9946-10121

HEDGES SUBDIVISION

1" = 50'

See Page 30-A

MIAMI RIVER



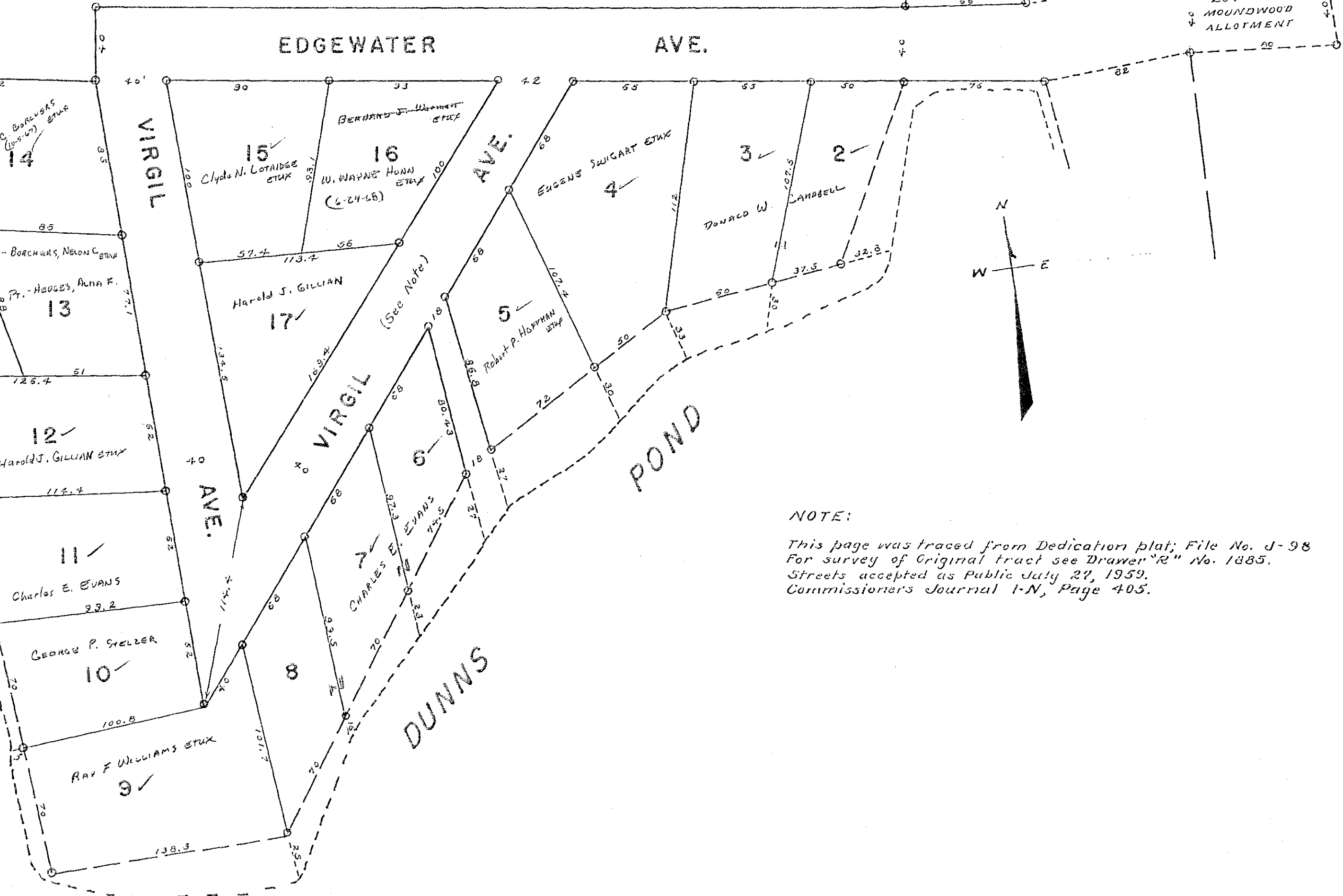
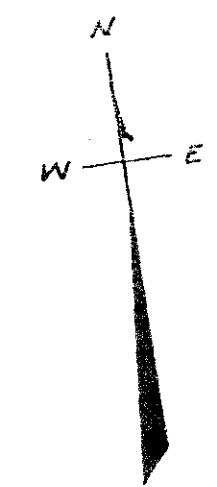
LOT 208 MOUNDWOOD ALLOTMENT

EDGEWATER AVE.

VIRGIL AVE.

VIRGIL AVE.

DUNNS POND CHANNEL



NOTE:

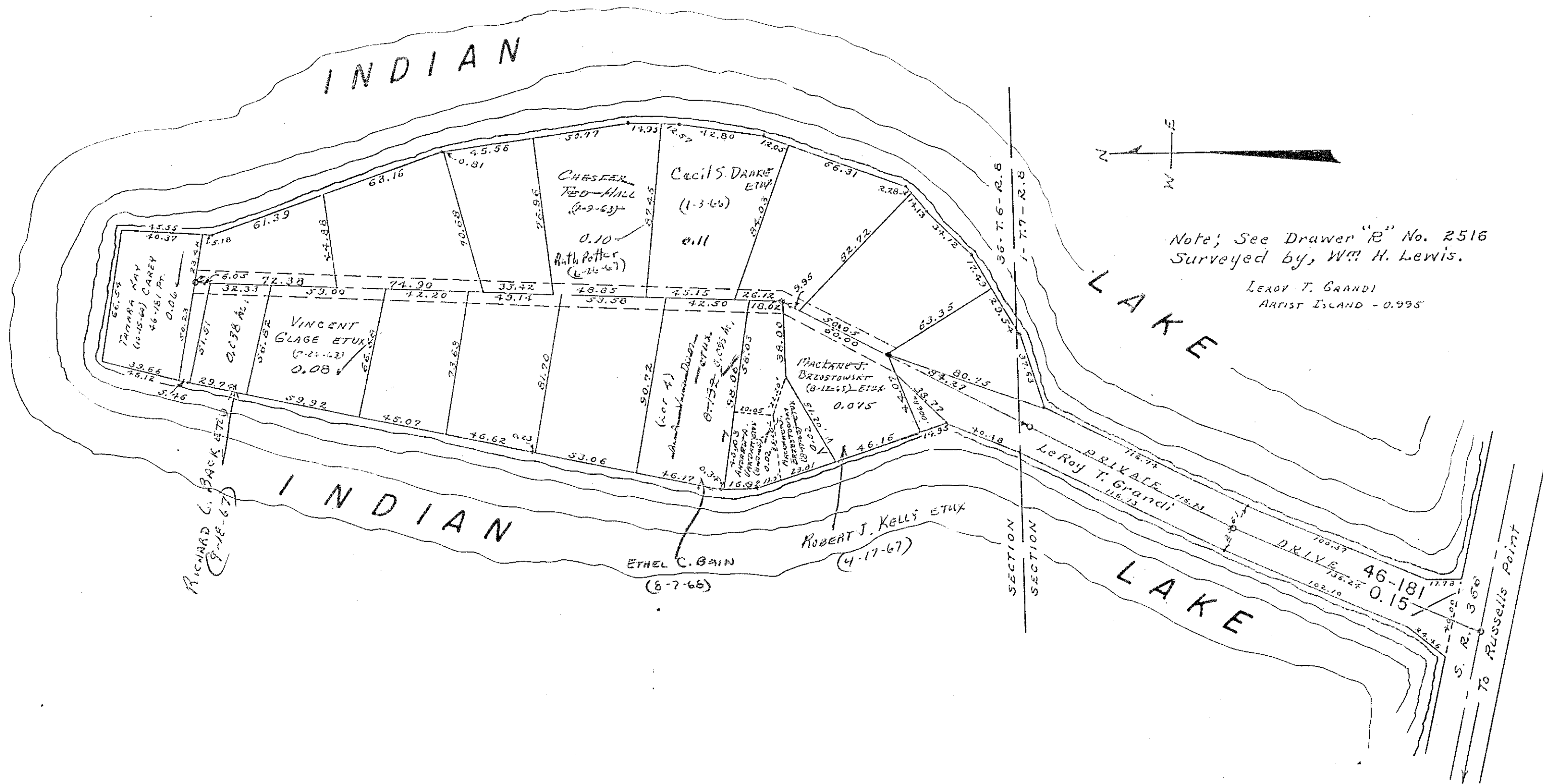
This page was traced from Dedication plat; File No. J-98 For survey of Original tract see Drawer "R" No. 1885. Streets accepted as Public July 27, 1959. Commissioners Journal I-N, Page 405.

SECTION 1 TOWN 7 RANGE 8

SECTION 36 TOWN 6 RANGE 8

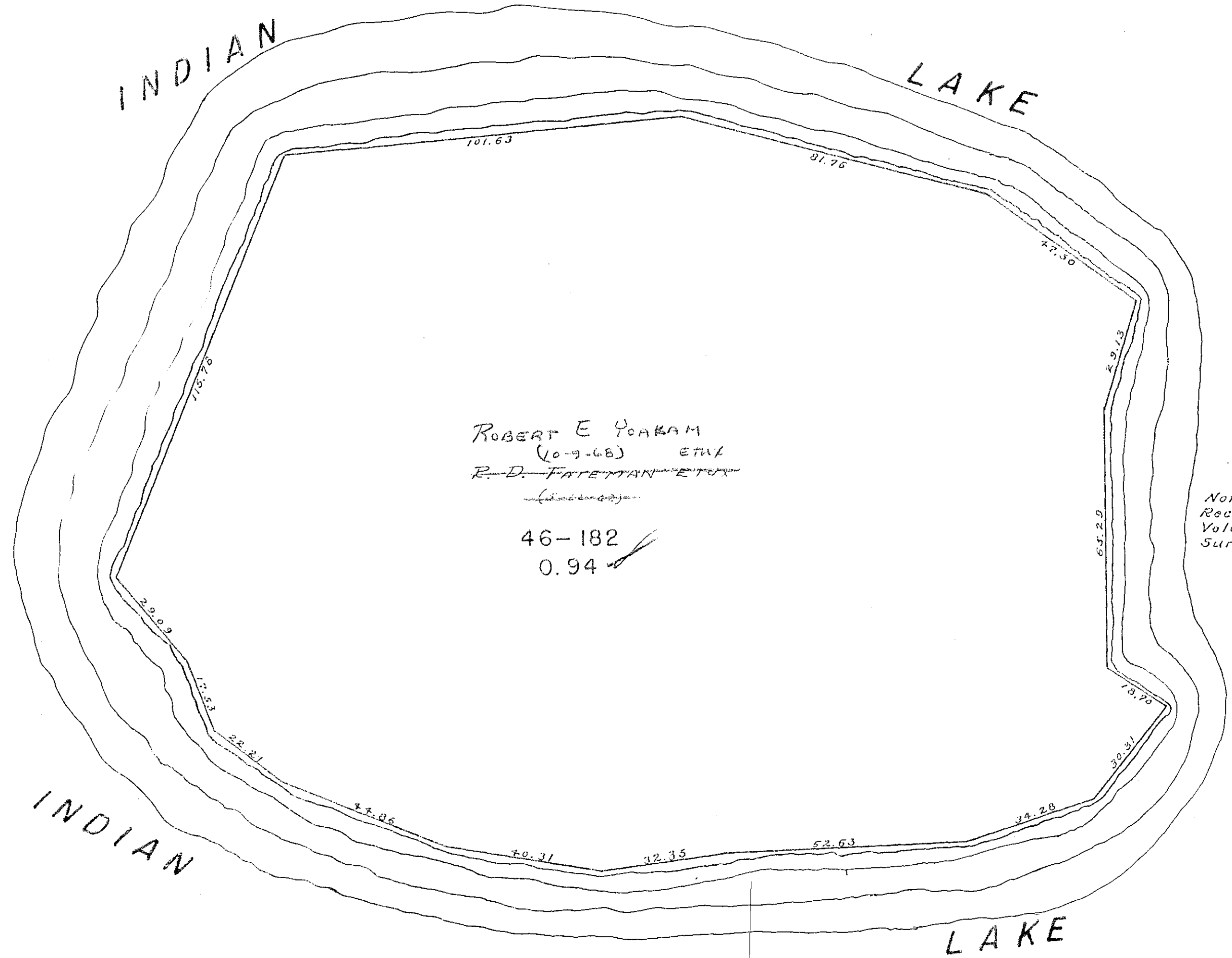
ARTIST ISLAND

SCALE: 1 INCH = 50 FEET



CRYSTAL BEACH ISLAND

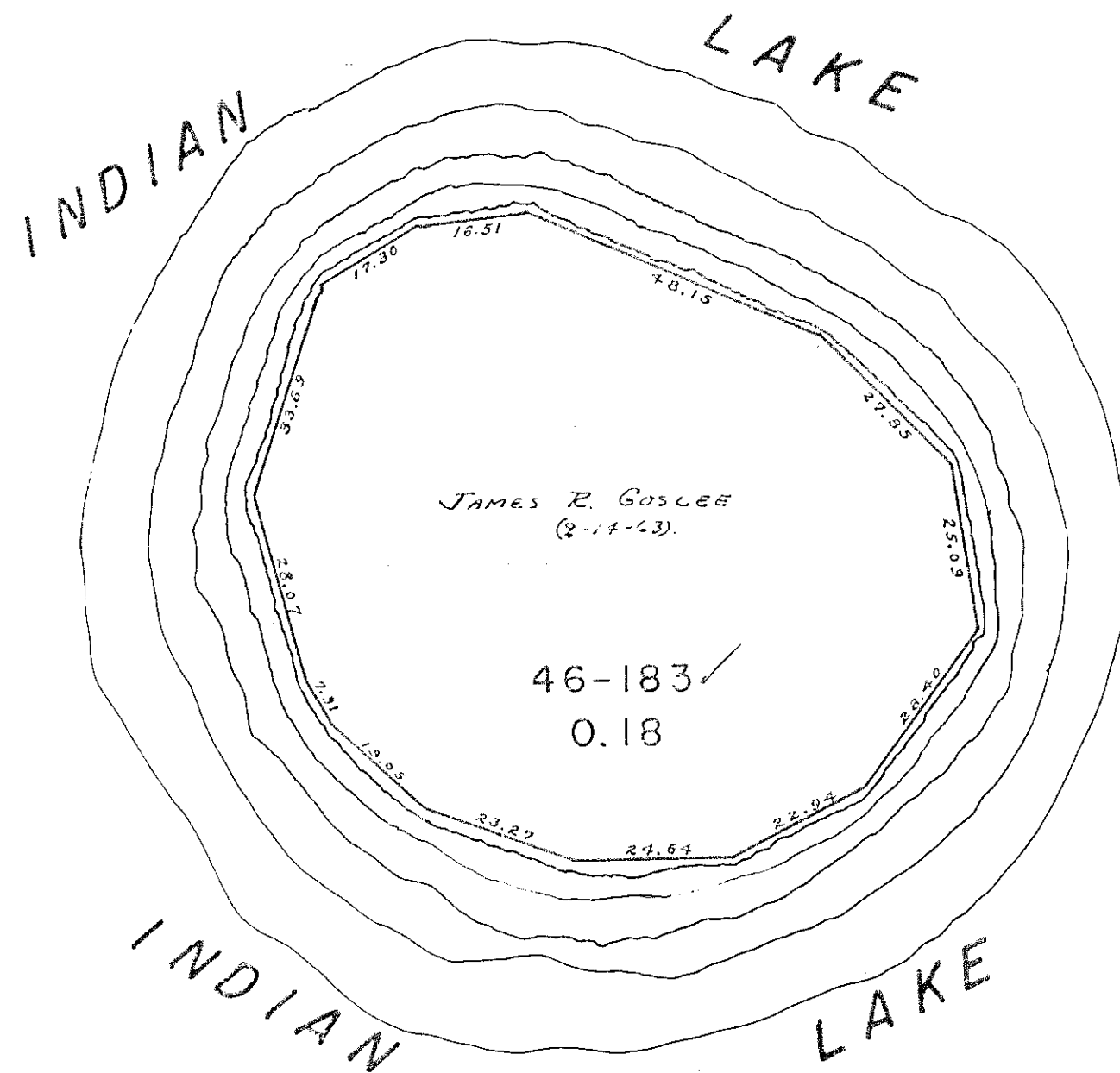
SCALE: 1 INCH = 25 FEET



WASHINGTON TOWNSHIP
VIRGINIA MILITARY SURVEY 12276

PRIEST ISLAND

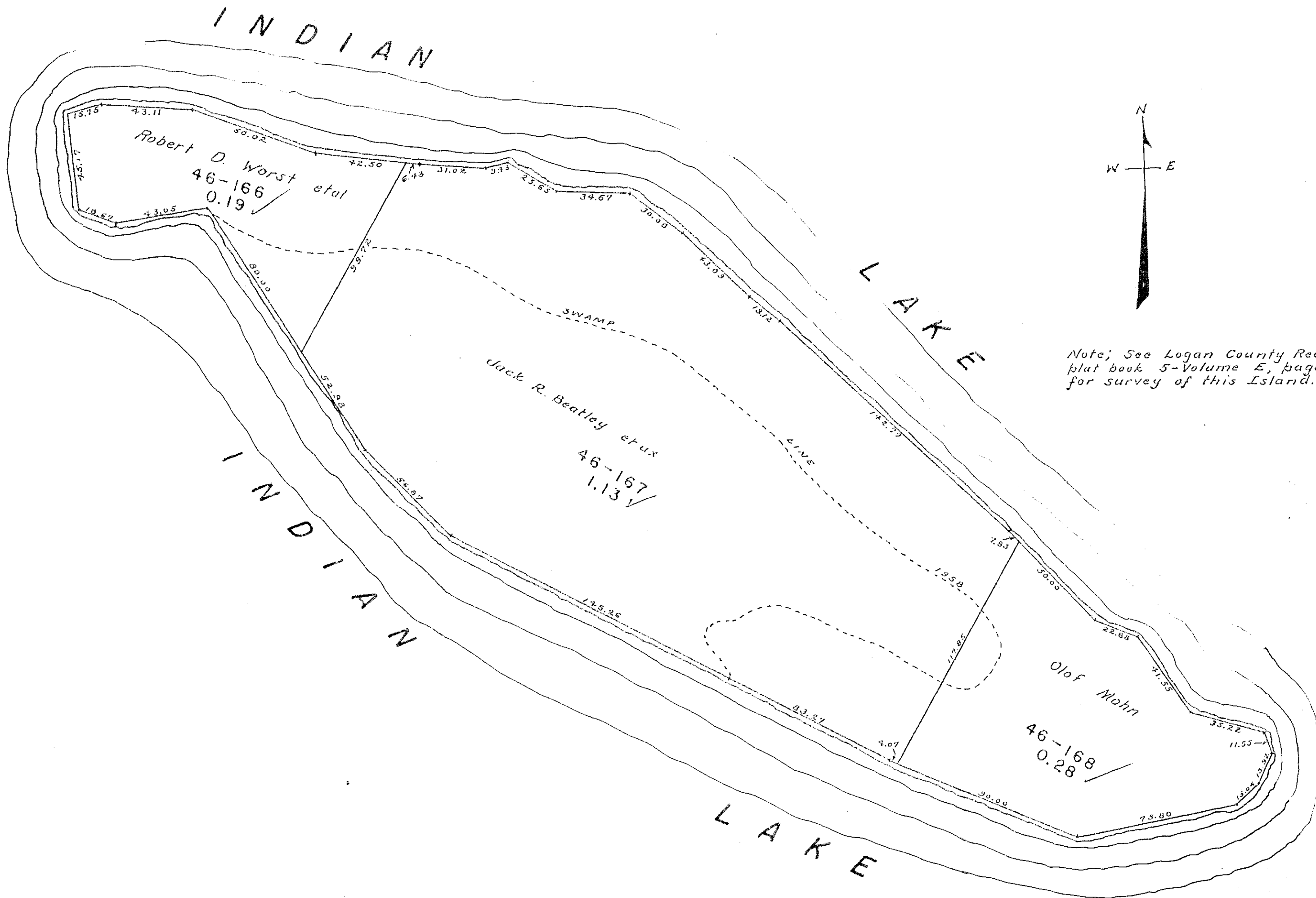
SCALE: 1 INCH = 25 FEET



Note; See Logan County Recorders
plat book 5-Volume E, page 21
for survey of this Island.

TOWPATH ISLAND

SCALE: 1 INCH = 40 FEET

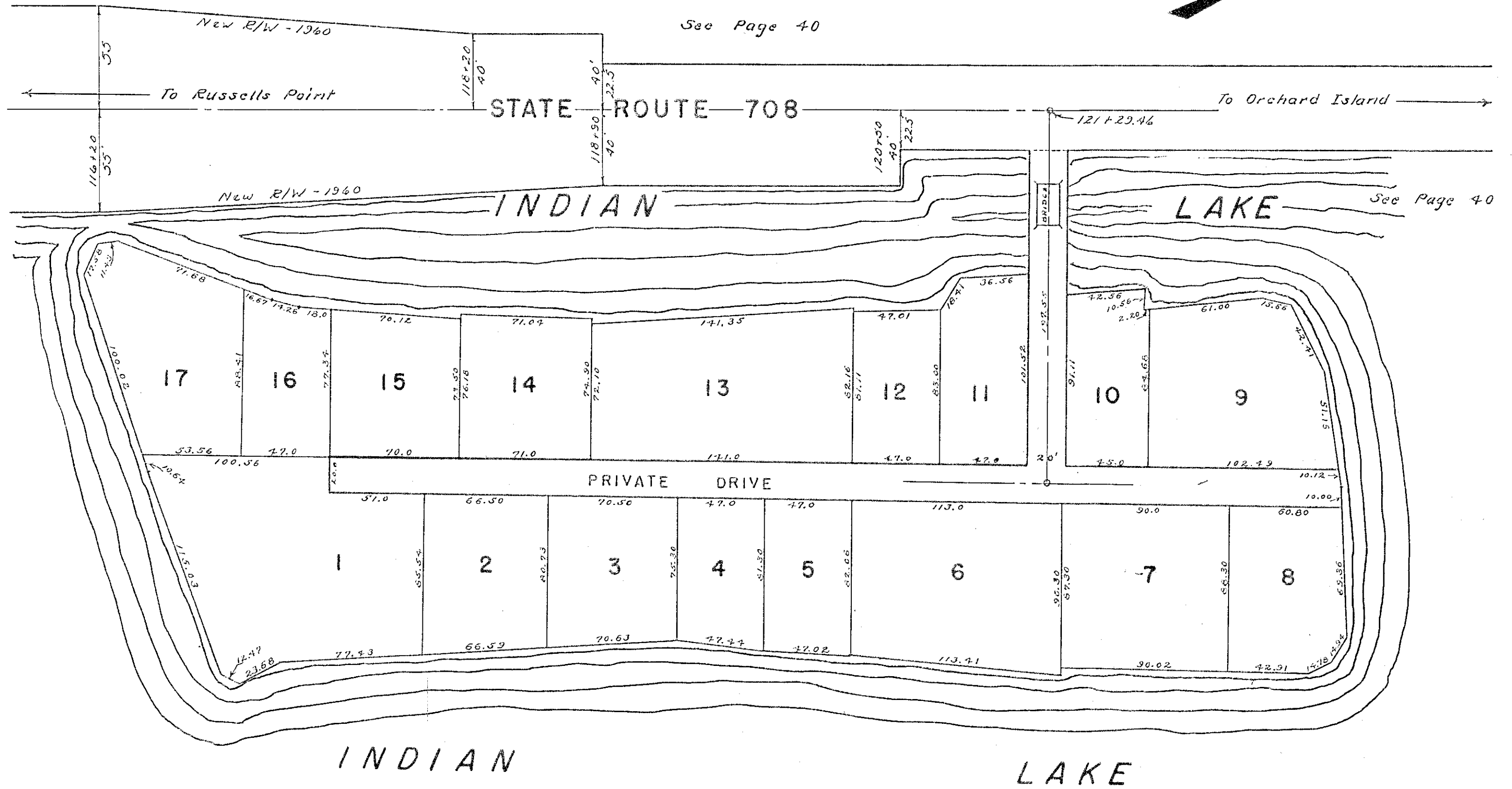
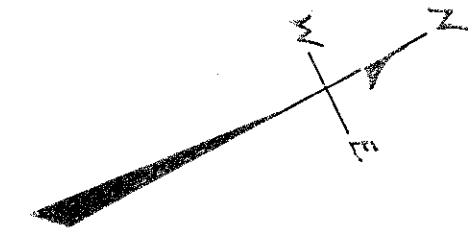


Note; See Logan County Recorders
 plat book 5-Volume E, page 16
 for survey of this Island.

WASHINGTON TOWNSHIP
 SECTION 36 TOWN 6 RANGE 8
 WILLOW ISLE SUBDIVISION

SCALE: 1 INCH = 50 FEET

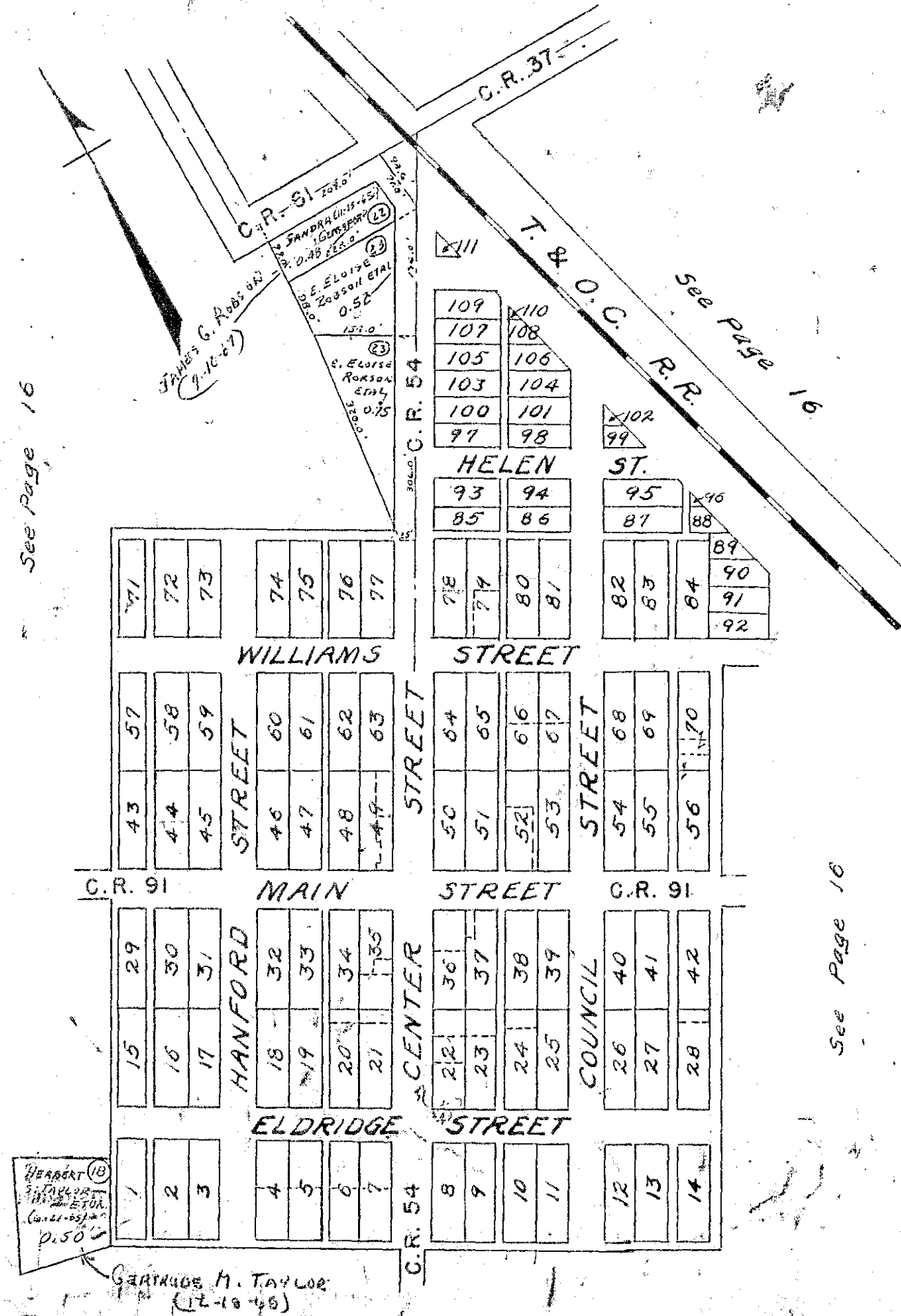
FORMERLY KNOWN AS NEELEY ISLAND



WASHINGTON TOWNSHIP
SECTION 24 TOWN 7.S. RANGE 8 E.

LEWISTOWN

SCALE 200 FEET TO THE INCH



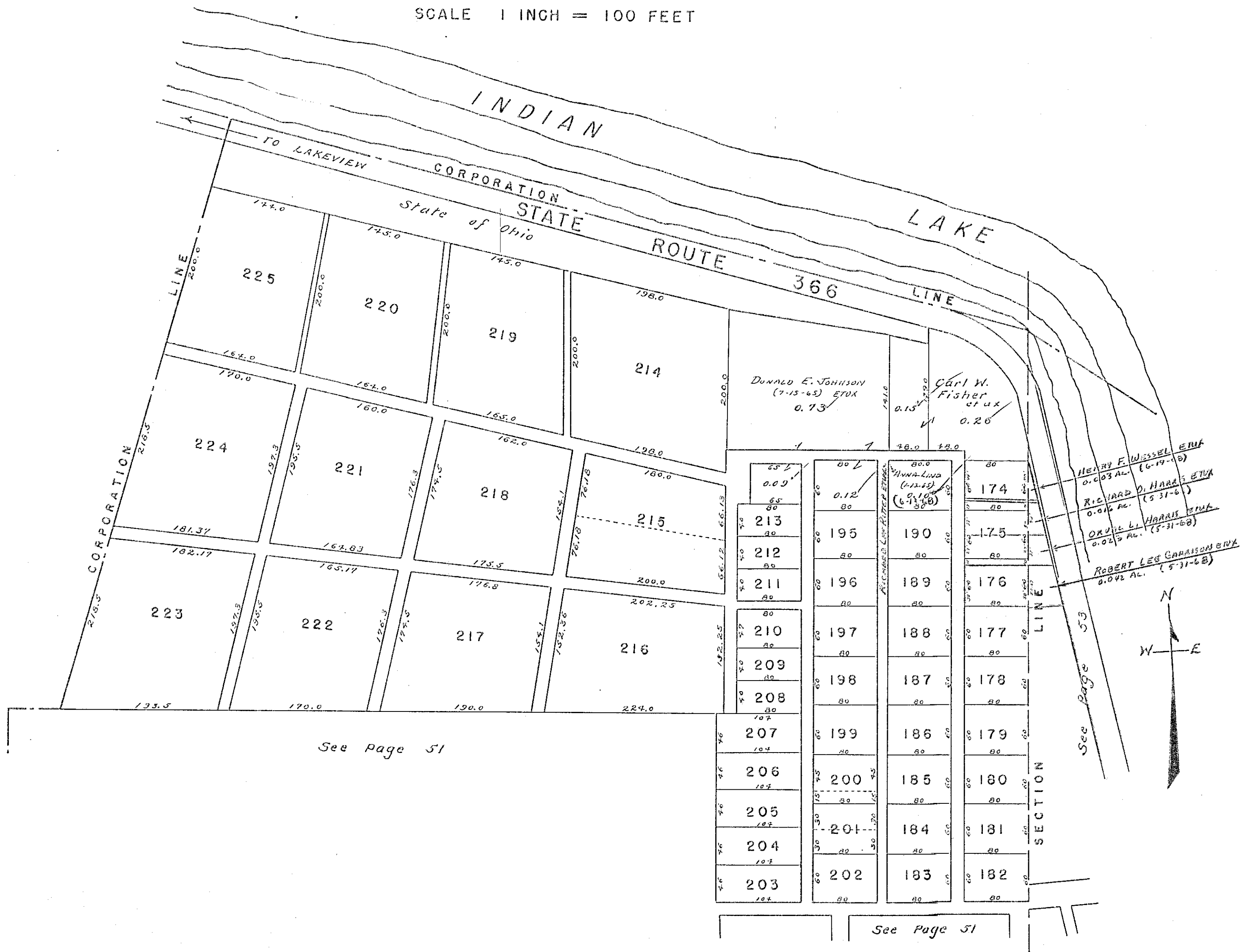
See Page 16

See Page 16

See Page 16

WASHINGTON TOWNSHIP
SECTION 35 TOWN 6 RANGE 8
RUSSELLS POINT

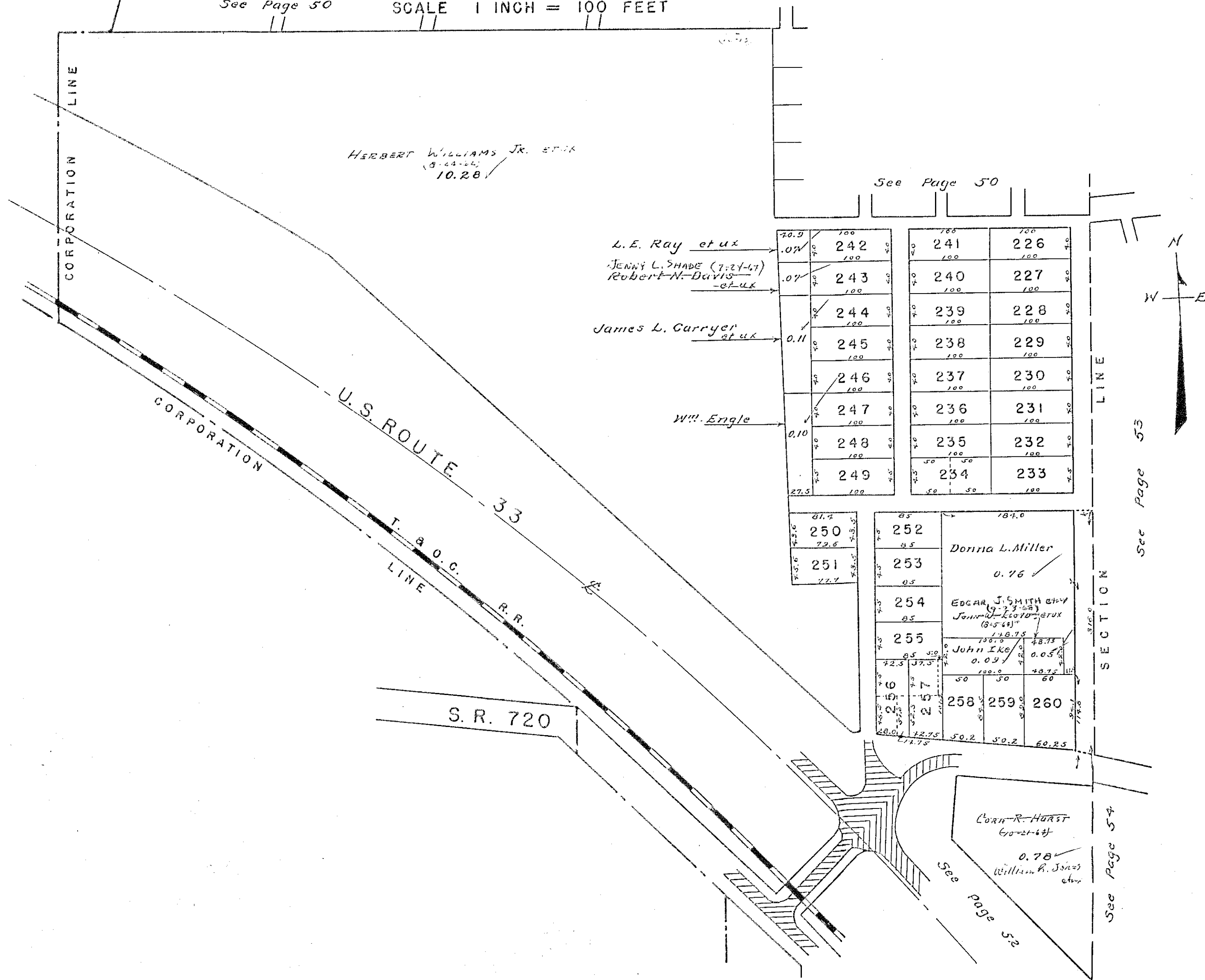
SCALE 1 INCH = 100 FEET



WASHINGTON TOWNSHIP
SECTION 35 TOWN 6 RANGE 8
RUSSELLS POINT

See Page 50

SCALE 1 INCH = 100 FEET



HERBERT WILLIAMS JR. et ux
(8-24-24)
10.28

See Page 50

L.E. Ray et ux
JENNY L. SHADE (7-27-67)
Robert N. Davis
-et ux
James L. Garryer
et ux

Wm. Engle

Donna L. Miller
0.76

EDGAR J. SMITH et ux
John L. Coe et ux
(8-5-48)

John Ike et ux
0.05

Corn R. Hurst
60-21-64
0.78
William R. Jones
et ux

See Page 53

See Page 54

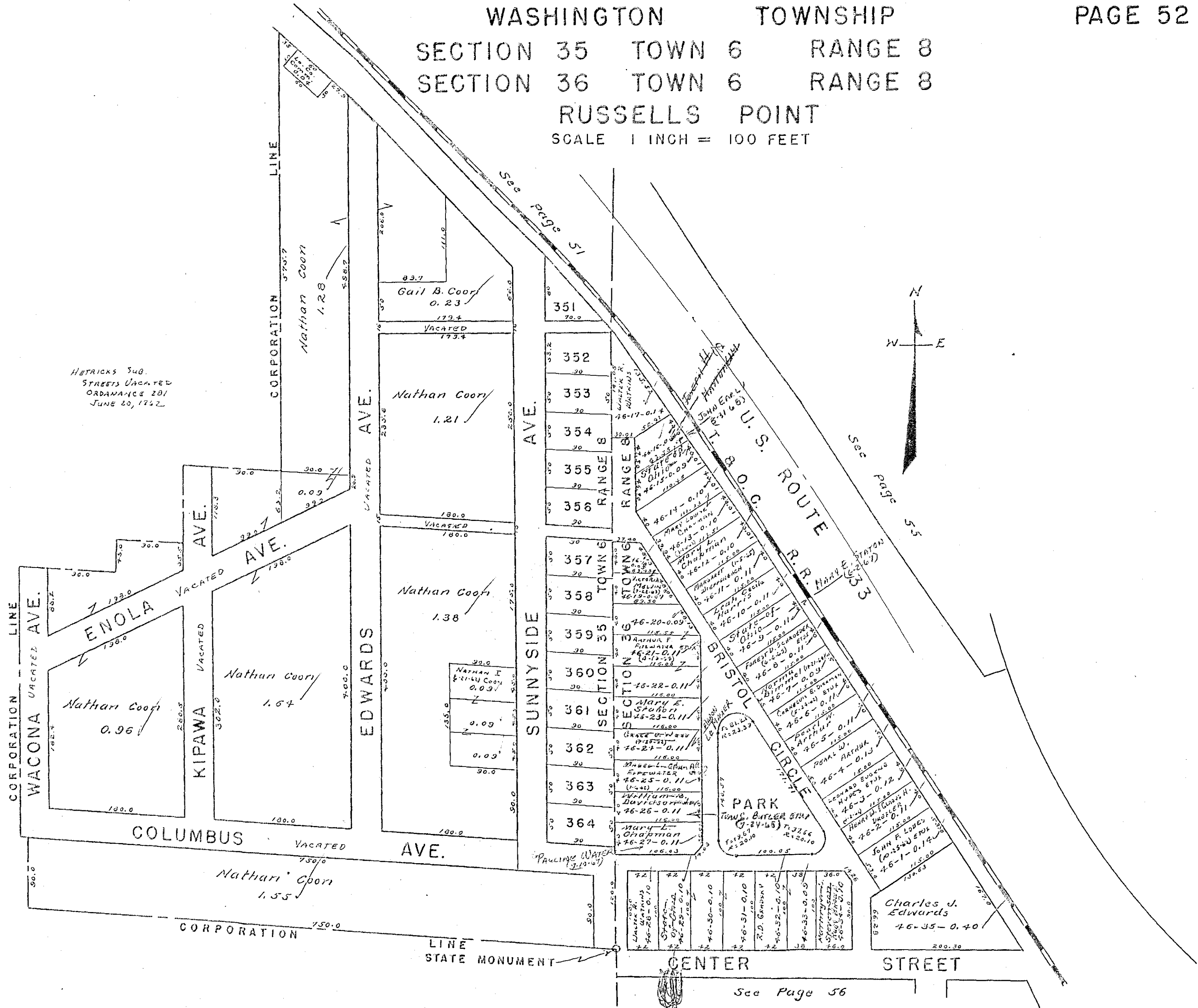
See page 52

SECTION 35 TOWN 6 RANGE 8
SECTION 36 TOWN 6 RANGE 8

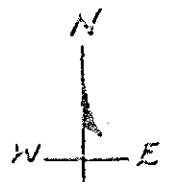
RUSSELLS POINT

SCALE 1 INCH = 100 FEET

CSA



HETRICKS Sub.
STREETS VACATED
ORDINANCE 201
JUNE 20, 1952



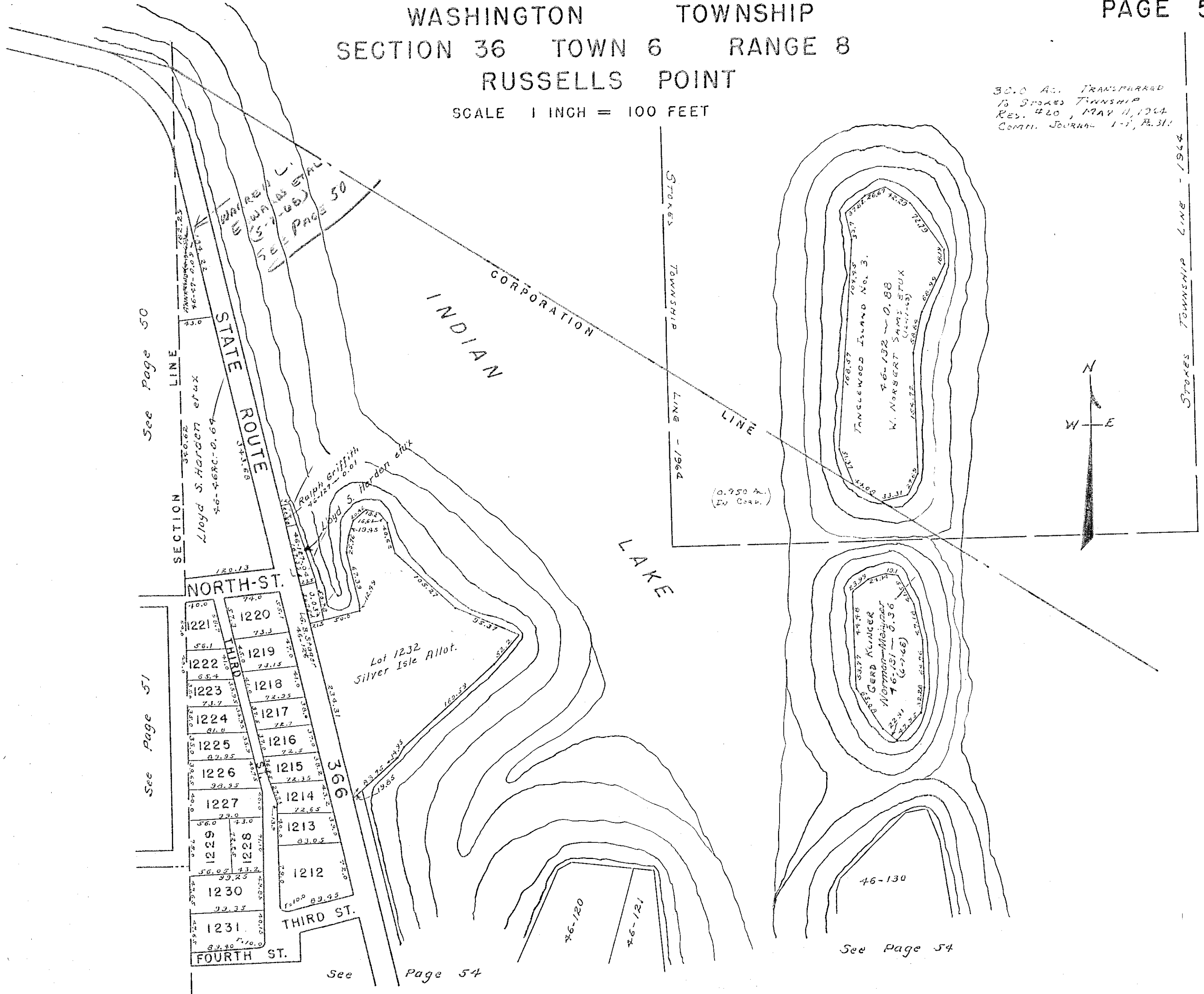
See Page 56

X

WASHINGTON TOWNSHIP
SECTION 36 TOWN 6 RANGE 8
RUSSELLS POINT

SCALE 1 INCH = 100 FEET

30.0 AC. TRANSFERRED
TO STOKES TOWNSHIP
RES. #20, MAY 11, 1964
COMM. JOURNAL 1-7, P. 31.



See Page 50

See Page 51

See Page 54

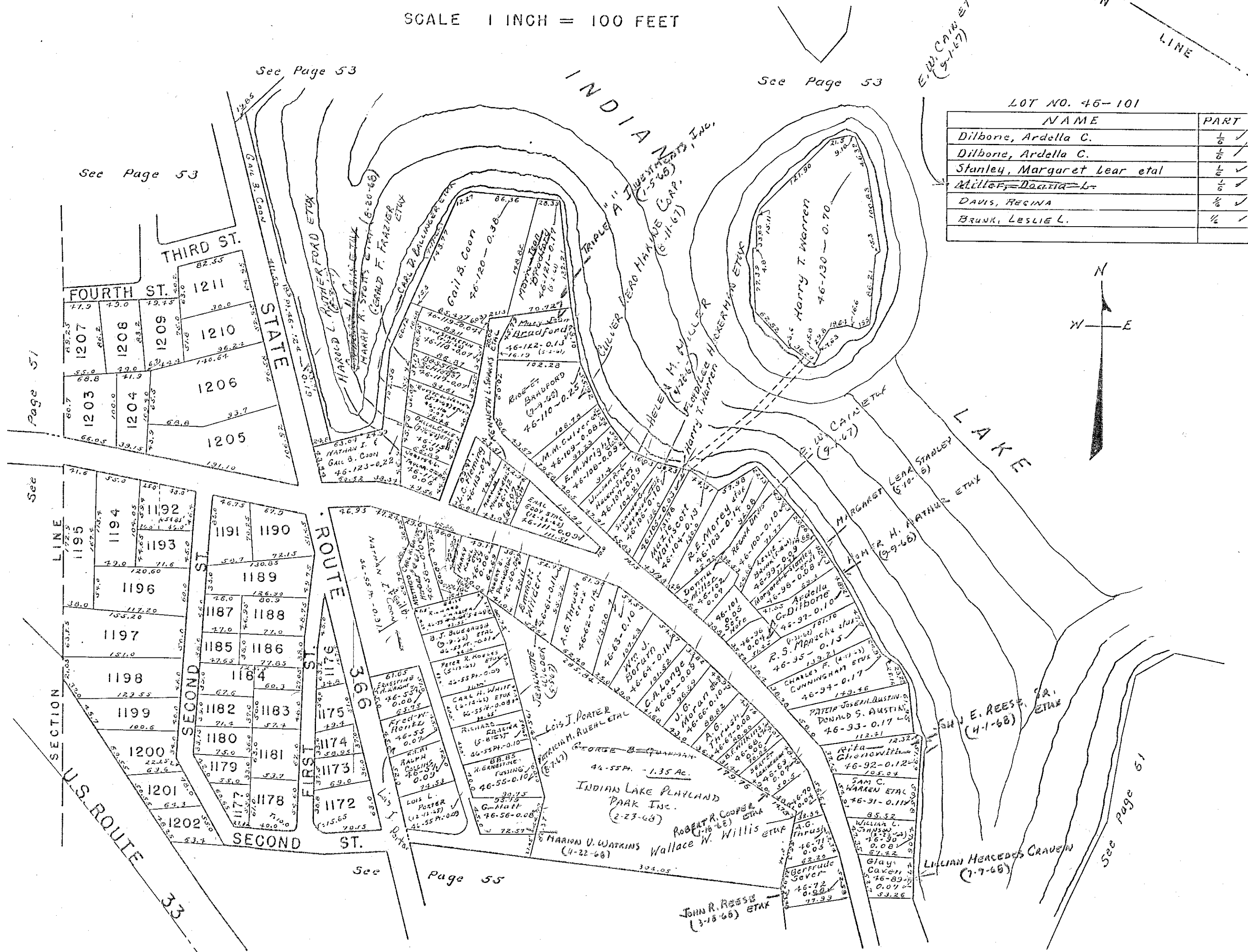
See Page 54

Stokes Township Line - 1964

X


WASHINGTON TOWNSHIP
SECTION 36 TOWN 6 RANGE 8
RUSSELLS POINT

SCALE 1 INCH = 100 FEET



LOT NO. 46-101

NAME	PART
Dilbone, Ardella C.	1/6 ✓
Dilbone, Ardella C.	1/6 ✓
Stanley, Margaret Lear etal	1/6 ✓
Miller, Donna L.	1/6 ✓
DAVIS, REGINA	1/6 ✓
BRUNK, LESLIE L.	1/2 ✓



See Page 53

See Page 53

Page 51

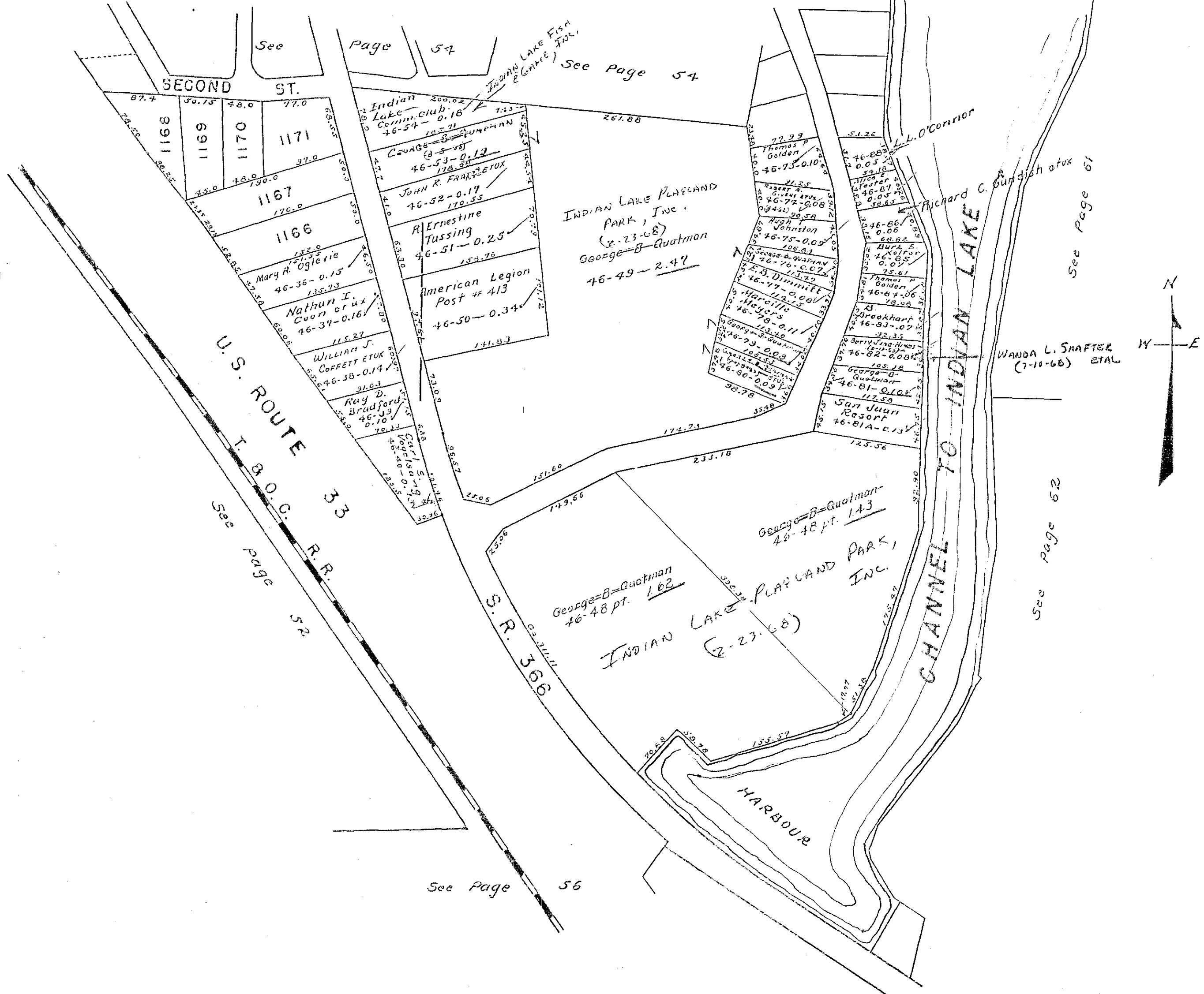
See

See Page 55

See Page 51

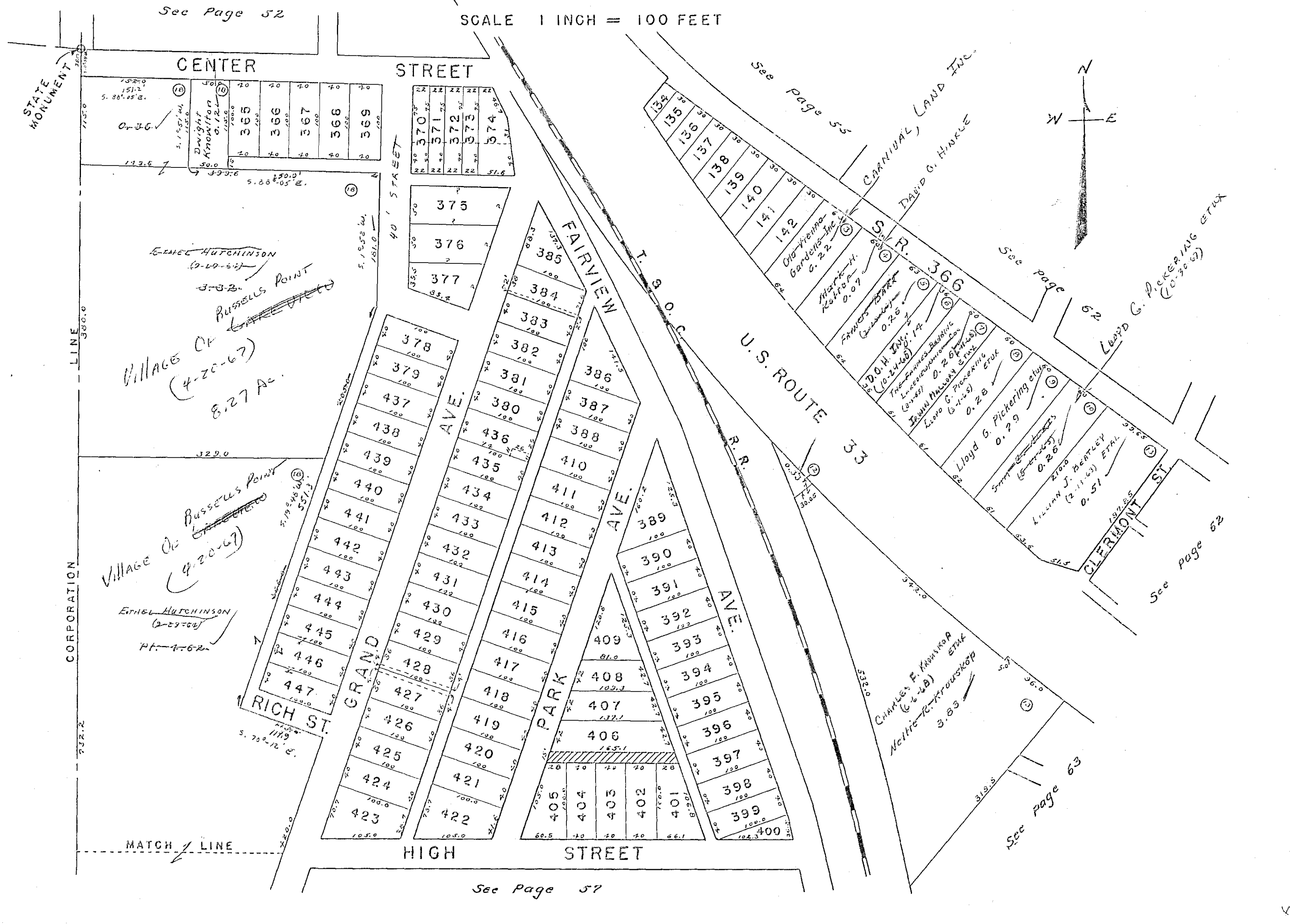
WASHINGTON TOWNSHIP
SECTION 36 TOWN 6 RANGE 8
RUSSELLS POINT

SCALE 1 INCH = 100 FEET



WASHINGTON TOWNSHIP
SECTION 36 TOWN 6 RANGE 8
RUSSELLS POINT

SCALE 1 INCH = 100 FEET



See Page 52

See Page 55

See page 62

See page 62

See page 63

See Page 57


CORPORATION LINE

MATCH LINE

ERNEST HUTCHINSON
(2-19-67)
3-3-2
RUSSELLS POINT
VILLAGE OF
(4-20-67)
8.27 AC.

VILLAGE OF RUSSELLS POINT
(4-20-67)
ERNEST HUTCHINSON
(2-29-68)
PL. 7-6-2

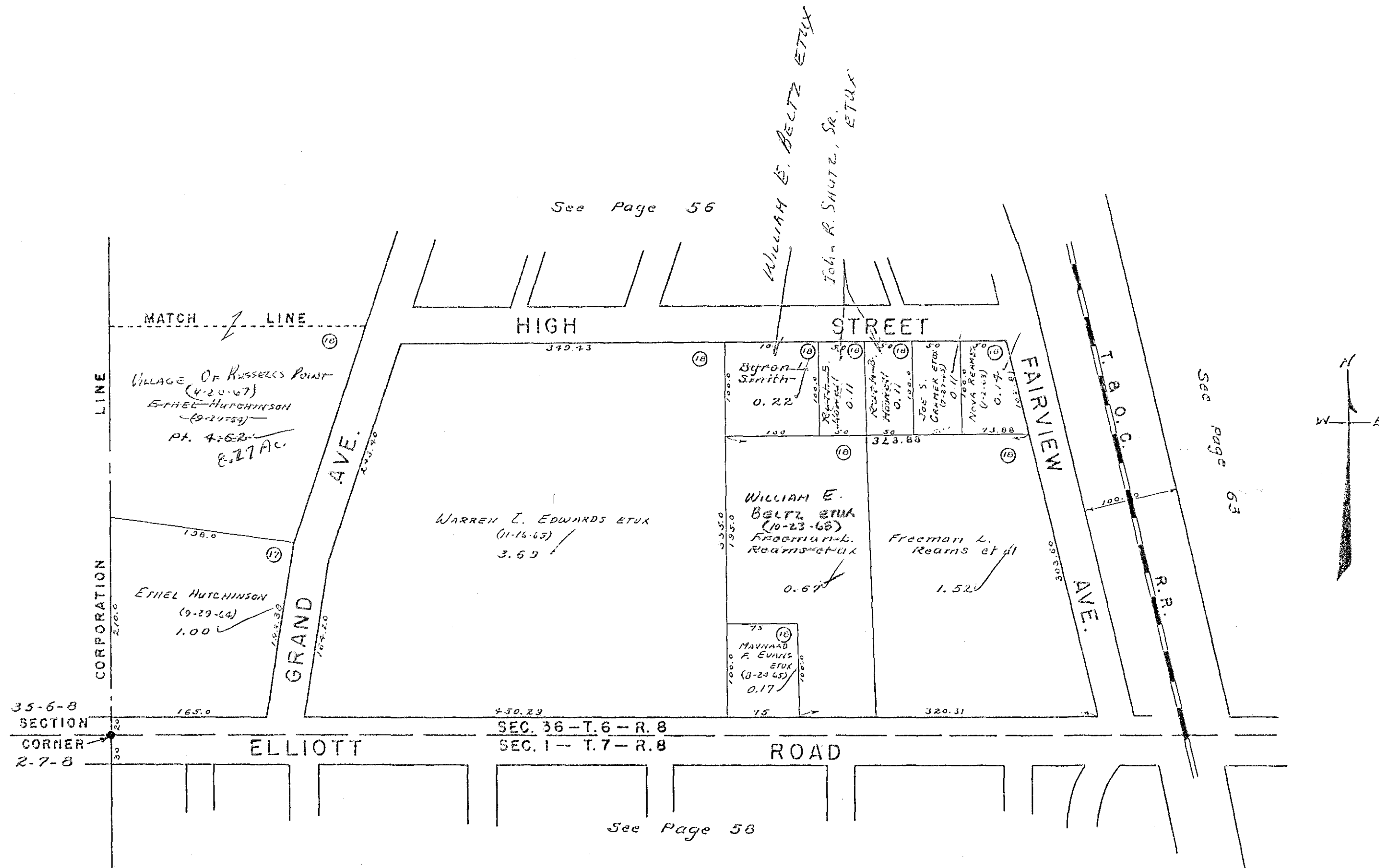
CHARLES F. KUMMOR ETUX
(6-6-68)
Nellie R. Trautskopf
3-83



K

WASHINGTON TOWNSHIP
SECTION 36 TOWN 6 RANGE 8
RUSSELLS POINT

SCALE 1 INCH = 100 FEET



WASHINGTON TOWNSHIP
SECTION 1 TOWN 7 RANGE 8
RUSSELLS POINT

SCALE 1 INCH = 100 FEET

See Page 57

35-6-8
SECTION CORNER
2-7-8

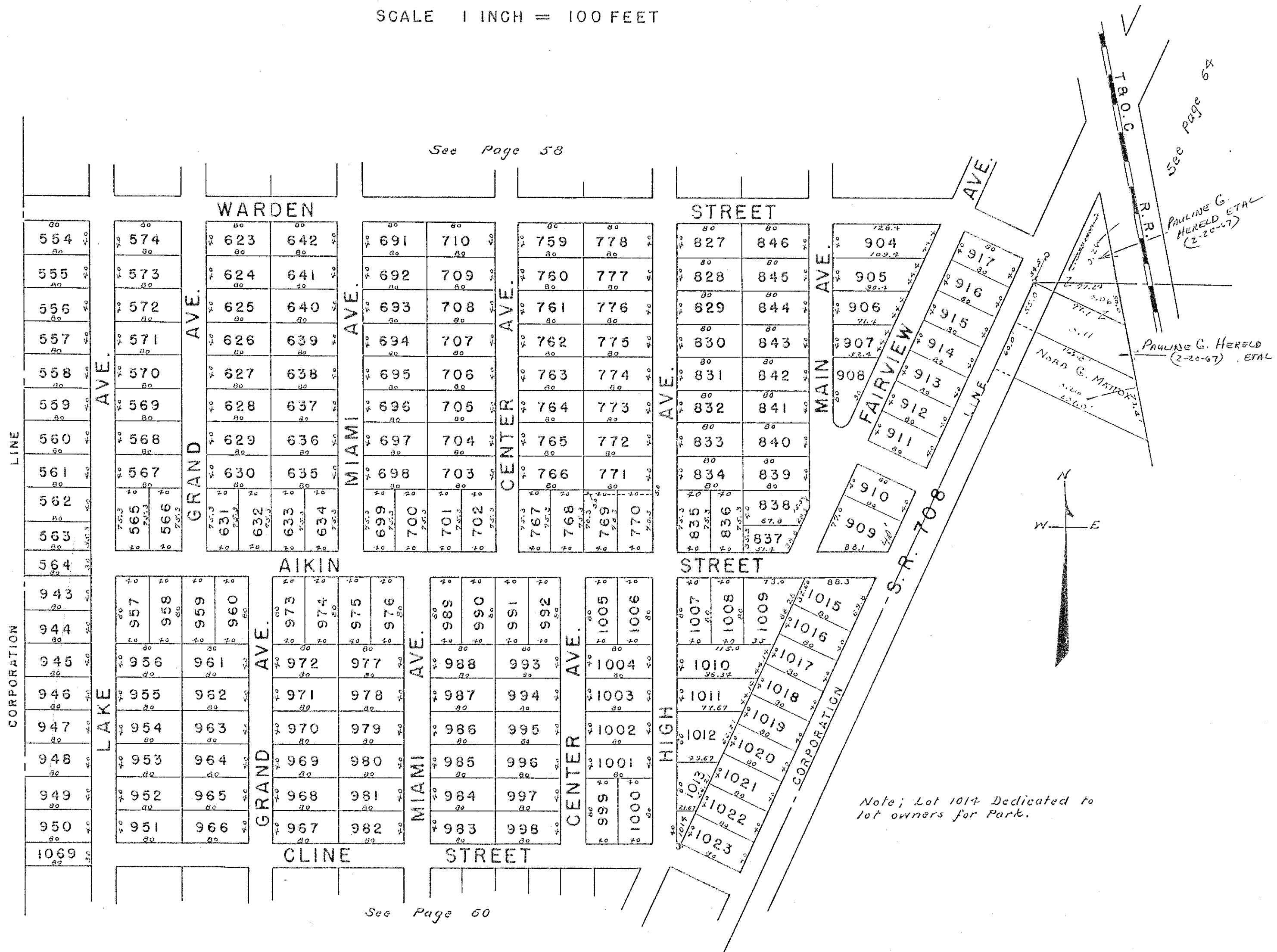
SEC. 36 - T. 6 - R. 8
SEC. 1 - T. 7 - R. 8



See Page 59

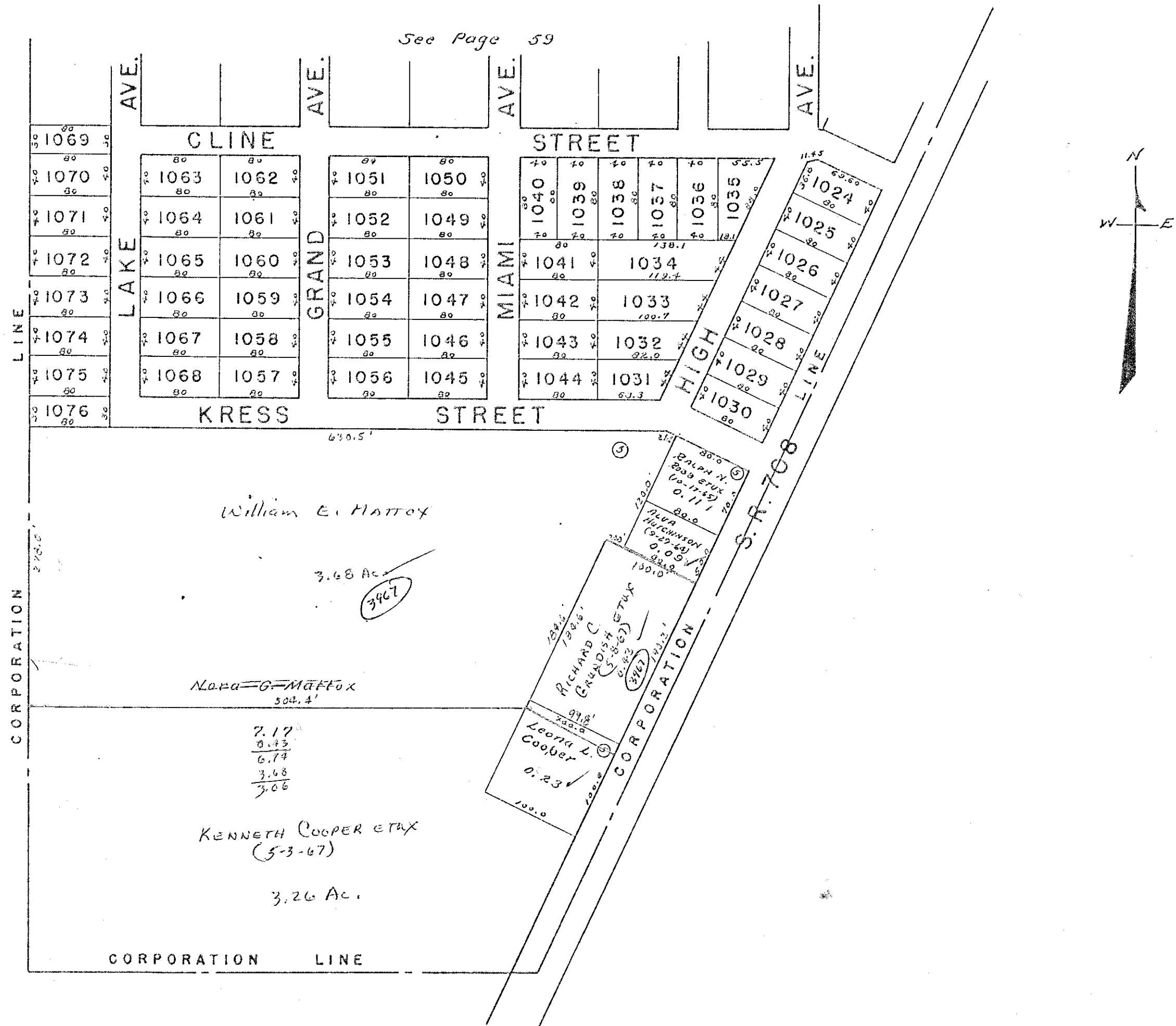
WASHINGTON TOWNSHIP
SECTION 1 TOWN 7 RANGE 8
RUSSELLS POINT

SCALE 1 INCH = 100 FEET



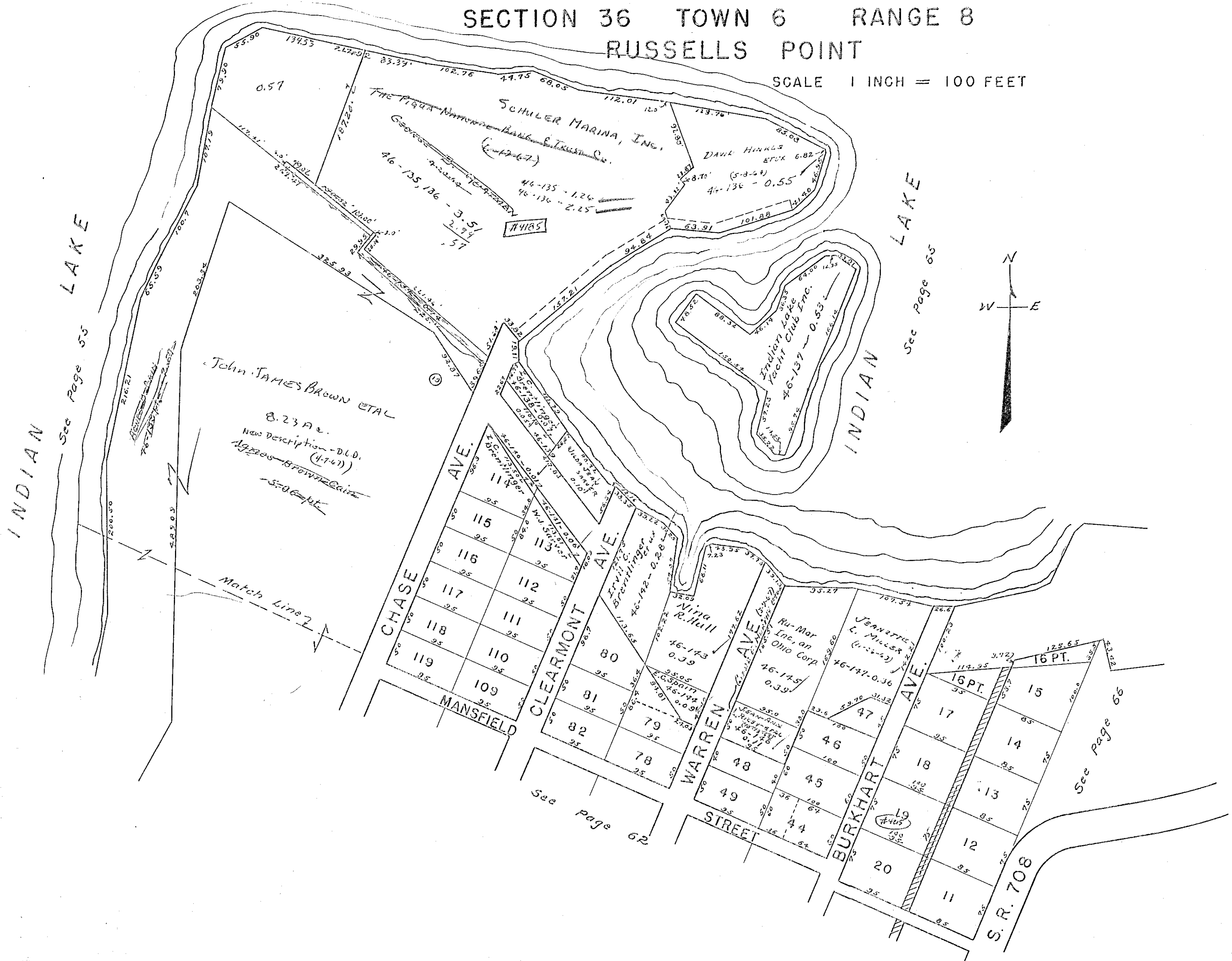
WASHINGTON TOWNSHIP
SECTION 1 TOWN 7 RANGE 8
RUSSELLS POINT

SCALE 1 INCH = 100 FEET



WASHINGTON TOWNSHIP
SECTION 36 TOWN 6 RANGE 8
RUSSELLS POINT

SCALE 1 INCH = 100 FEET



INDIAN LAKE
See Page 55

INDIAN LAKE
See Page 65


INDIAN LAKE

John JAMES BROWN ETAL
8.23 A.C.
New Description - D.L.O.
(4-7-61)
AGREES - BROWN ET AL
- 5-0-6-1/2

Match Line 2

See Page 62

See Page 66



S. R. 708

STREET

BURKHART

WARREN AVE.

CLEARMONT AVE.

CHASE AVE.

MANSFIELD

SCHULER MARINA, INC.
(1967)

DAVID HINKLE
ETUX 6.82
(5-8-64)
46-136 - 0.55

Indian Lake
Yacht Club Inc.
46-137 - 0.53

George
46-135, 136 - 3.51
2.94
.57

#4185

16 PT.

17

18

19

20

21

15

16

17

18

19

20

21

22

23

24

25

26

27

28

29

30

31

32

33

34

35

36

37

38

39

40

41

42

43

44

45

46

47

48

49

50

51

52

53

54

55

56

57

58

59

60

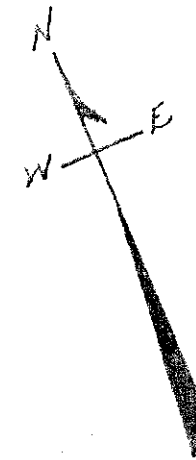
61

WASHINGTON TOWNSHIP
SECTION 36 TOWN 6 RANGE 8
RUSSELLS POINT

SCALE 1 INCH = 100 FEET

See Page 61

See Page 66



See Page 67

INDIAN LAKE

See Page 55

Match Line

Agnes Brown-Cald
5-06-PA

John James Brown
ETAL
8.23 AL.

New Description-D.L.D.
(4-7-67)

See Page 56

U.S. ROUTE 33



S. R.

366

See Page 63

S. R. 708

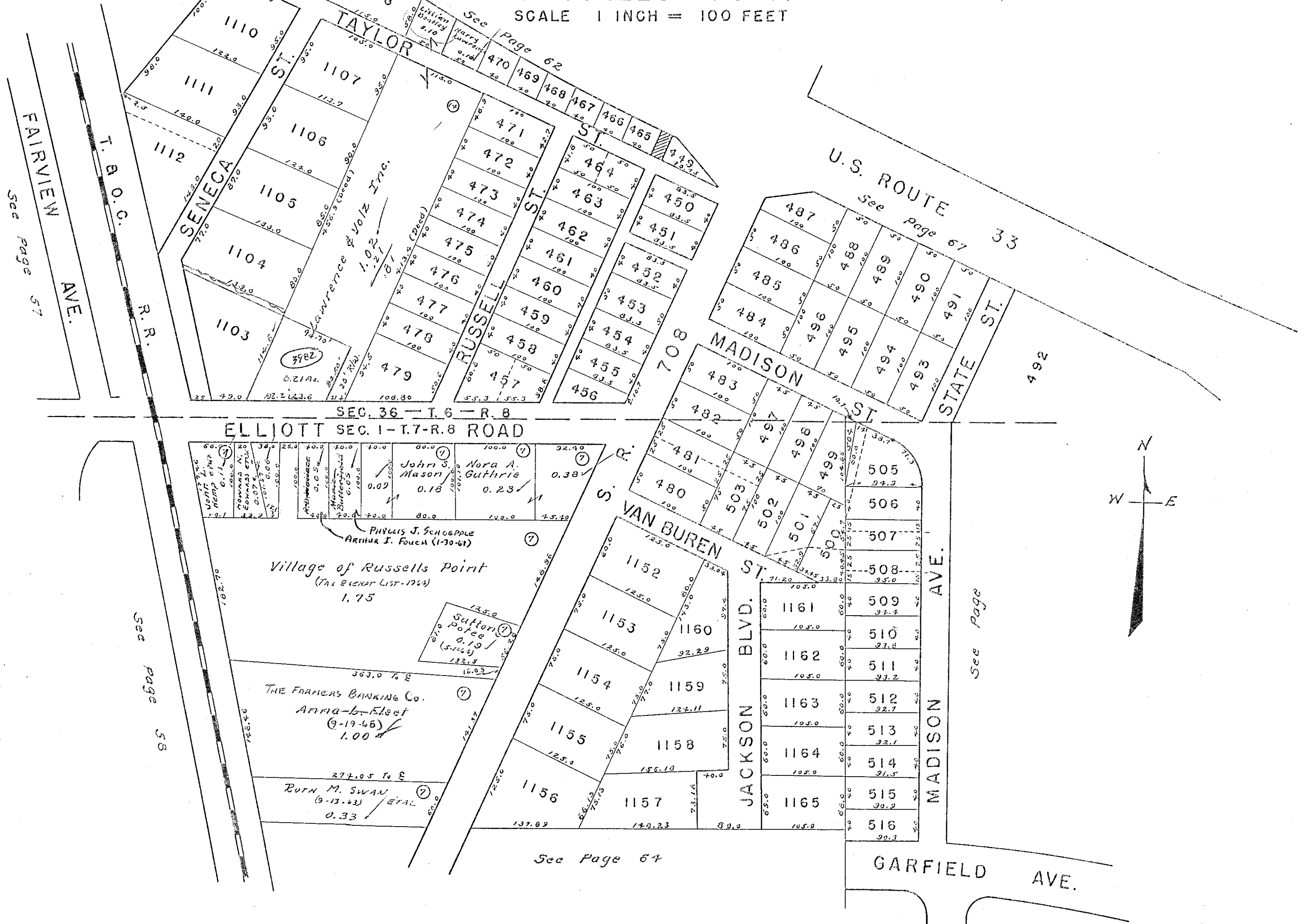
Agnes Brown

SECTION 1 TOWN 7 RANGE 8

SECTION 36 TOWN 6 RANGE 8

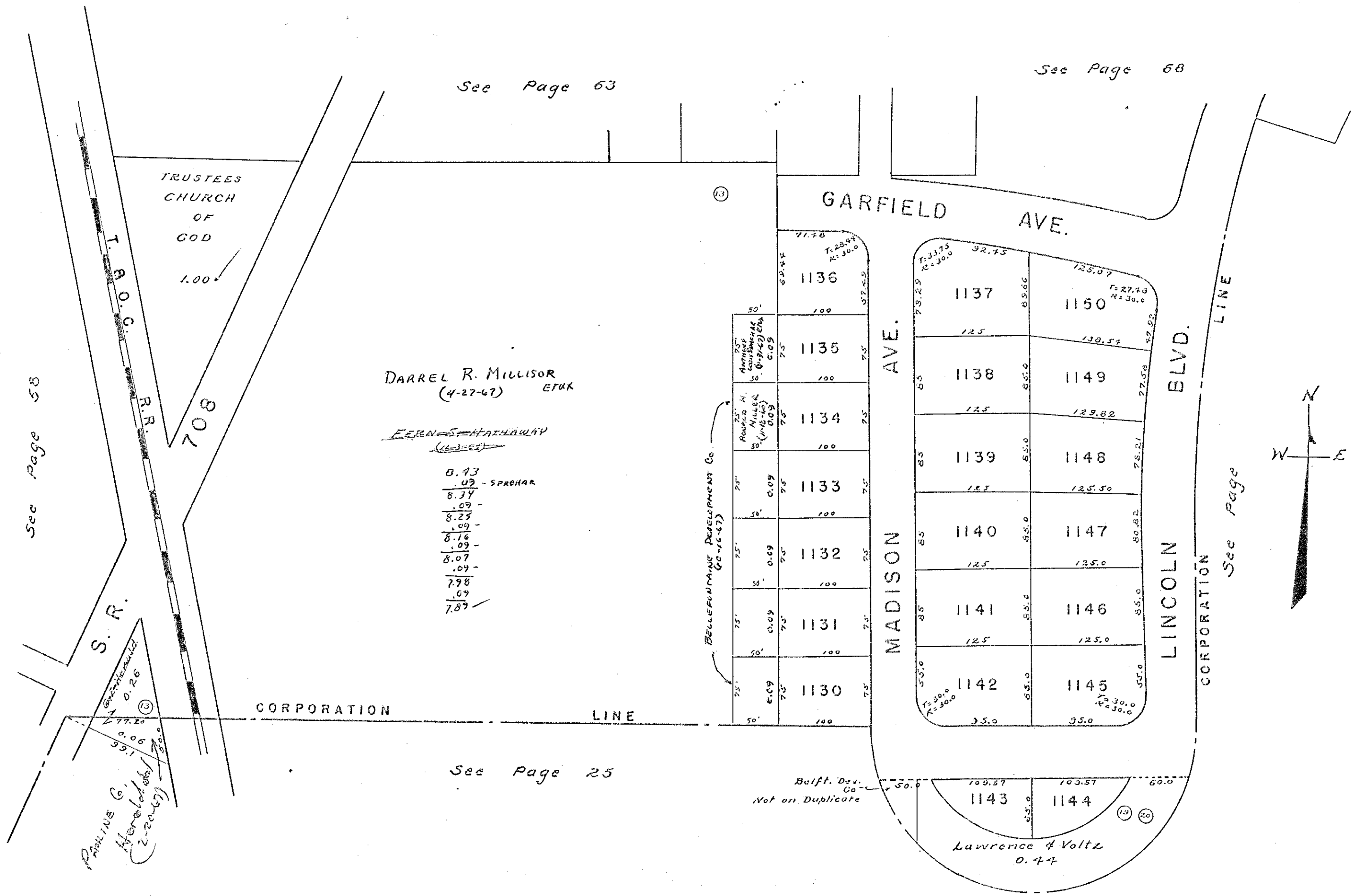
RUSSELLS POINT

SCALE 1 INCH = 100 FEET



WASHINGTON TOWNSHIP
SECTION 1 TOWN 7 RANGE 8
RUSSELLS POINT

SCALE 1 INCH = 100 FEET



See Page 58

See Page 53

See Page 68

TRUSTEES
CHURCH
OF
GOD

1.00

708

DARREL R. MILLISOR
(4-27-67) ETUX

~~FERN HATHAWAY~~
(12-3-65)

0.73
0.09 - SPROHAR
8.34
0.09 -
8.25
0.09 -
8.16
0.09 -
8.07
0.09 -
7.98
0.09 -
7.89

BELLEFONTAINE DEVELOPMENT CO.
(6-16-67)

75'	0.09	75'	1136	75'	71.78
75'	0.09	75'	1135	75'	71.78
75'	0.09	75'	1134	75'	71.78
75'	0.09	75'	1133	75'	71.78
75'	0.09	75'	1132	75'	71.78
75'	0.09	75'	1131	75'	71.78
75'	0.09	75'	1130	75'	71.78

75'	0.09	75'	1137	75'	71.78
75'	0.09	75'	1138	75'	71.78
75'	0.09	75'	1139	75'	71.78
75'	0.09	75'	1140	75'	71.78
75'	0.09	75'	1141	75'	71.78
75'	0.09	75'	1142	75'	71.78
75'	0.09	75'	1143	75'	71.78
75'	0.09	75'	1144	75'	71.78
75'	0.09	75'	1145	75'	71.78
75'	0.09	75'	1146	75'	71.78
75'	0.09	75'	1147	75'	71.78
75'	0.09	75'	1148	75'	71.78
75'	0.09	75'	1149	75'	71.78
75'	0.09	75'	1150	75'	71.78

S. R.
PAULINE G. MERRILL
(2-22-67)


CORPORATION LINE

See Page 25

Belft. Dev. Co.
Not an Duplicate

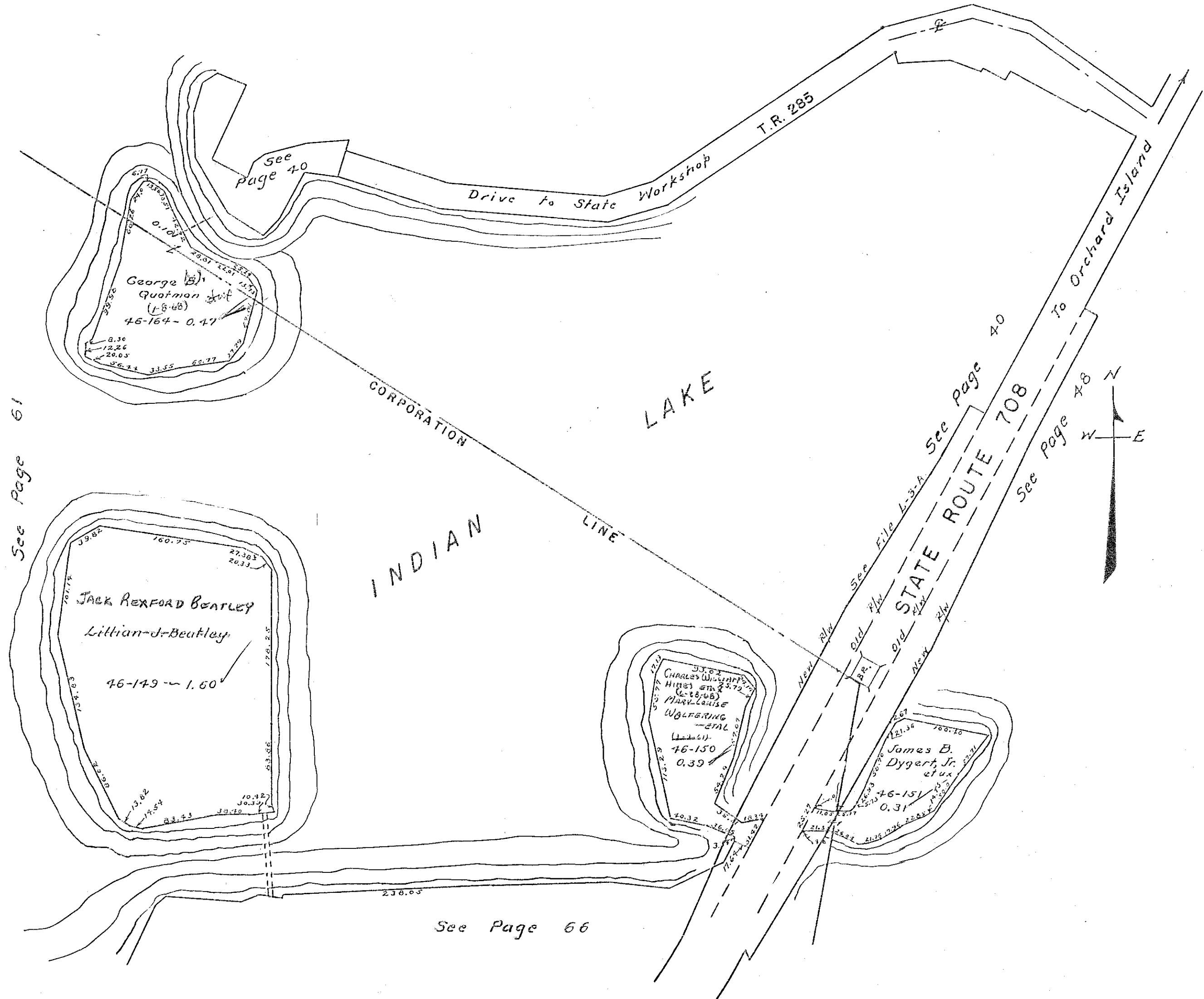
Lawrence & Voltz
0.77

See Page



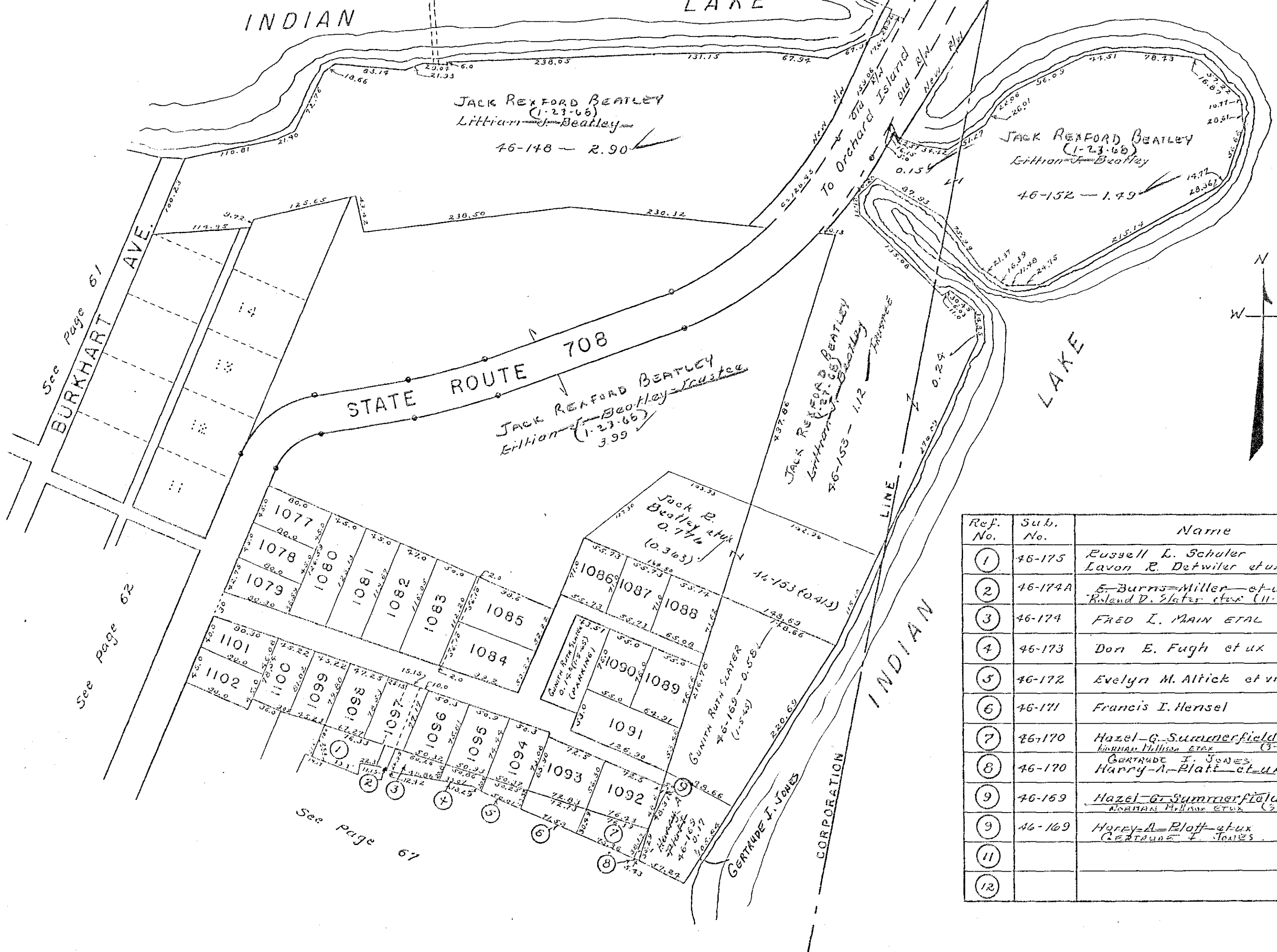
WASHINGTON TOWNSHIP
SECTION 36 TOWN 6 RANGE 8
RUSSELLS POINT

SCALE 1 INCH = 100 FEET



WASHINGTON TOWNSHIP
SECTION 36 TOWN 6 RANGE 8

RUSSELLS POINT
SCALE 1 INCH = 100 FEET



Ref. No.	Sub. No.	Name	Acres
1	46-175	Russell L. Schuler Lavon R. Detwiler et ux	0.01 ✓ 0.06 ✓
2	46-174A	E. Burns-Miller et ux Roland D. Slater et ux (11-21-67)	0.01 ✓
3	46-174	FRED L. MAIN ETAL	0.03 ✓
4	46-173	Don E. Fugh et ux	0.02 ✓
5	46-172	Evelyn M. Altick et vir	0.02 ✓
6	46-171	Francis I. Hensel	0.04 ✓
7	46-170	Hazel-G. Summerfield NORMAN MILLER ETUX (5-4-67)	0.059 ✓
8	46-170	GERTRADE J. JONES Harry-A. Platt et ux	88 sq. ft.
9	46-169	Hazel-G. Summerfield NORMAN MILLER ETUX (5-4-67)	1215 sq. ft.
9	46-169	HARRY-A. PLATT et ux GERTRADE J. JONES	0.17 ✓
11			
12			

WASHINGTON TOWNSHIP
SECTION 36 TOWN 6 RANGE 8
RUSSELLS POINT

SCALE 1 INCH = 100 FEET

35
- .09

94
- .054

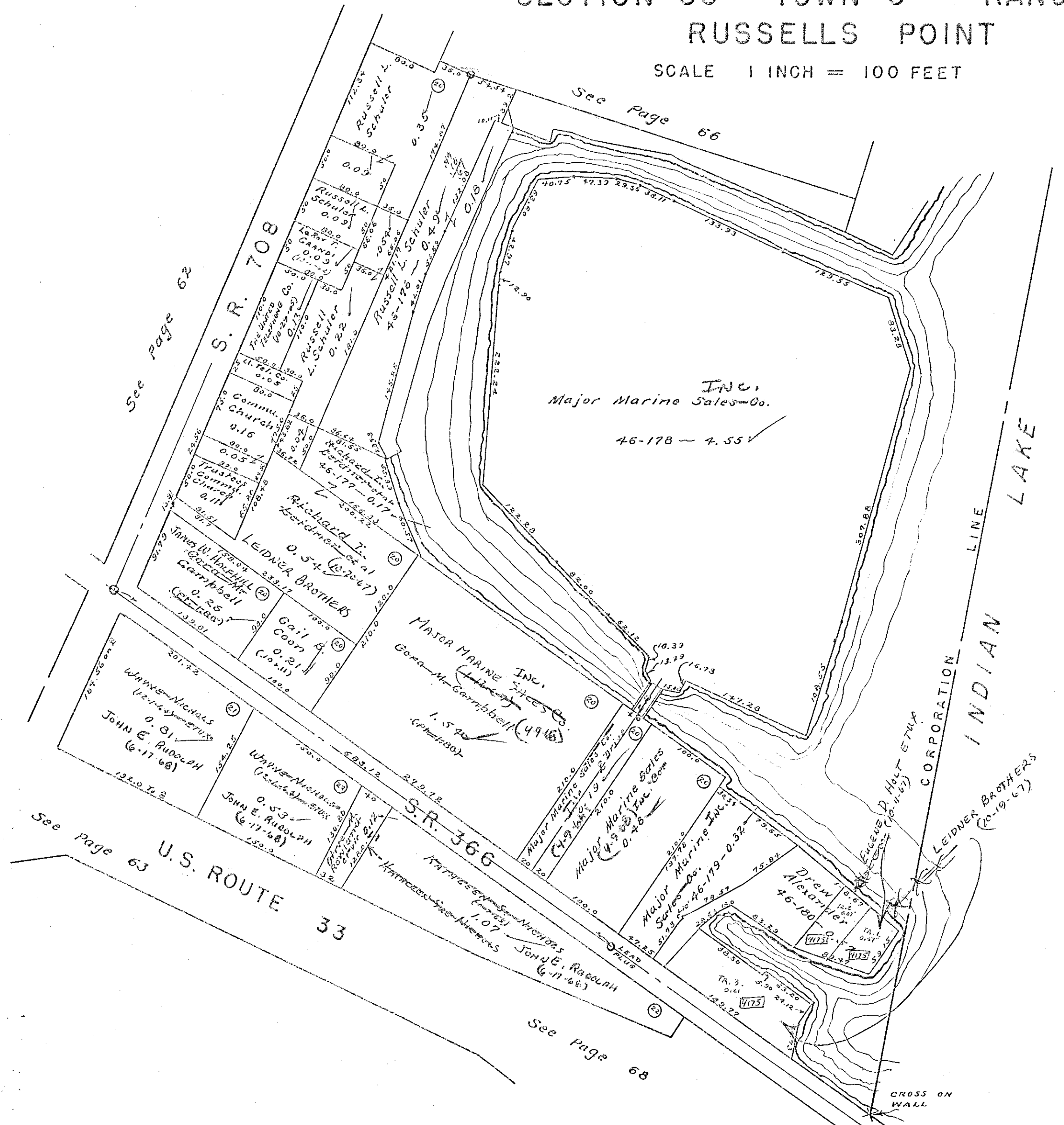
494
- .22

714
- .89

829

4.55
- .32

4.87




See Page 62

See Page 66

See Page 63

See Page 68



0.57
- .07

0.50
- .21

0.29 - Alexander

148.07
36.24

112.41
41.48

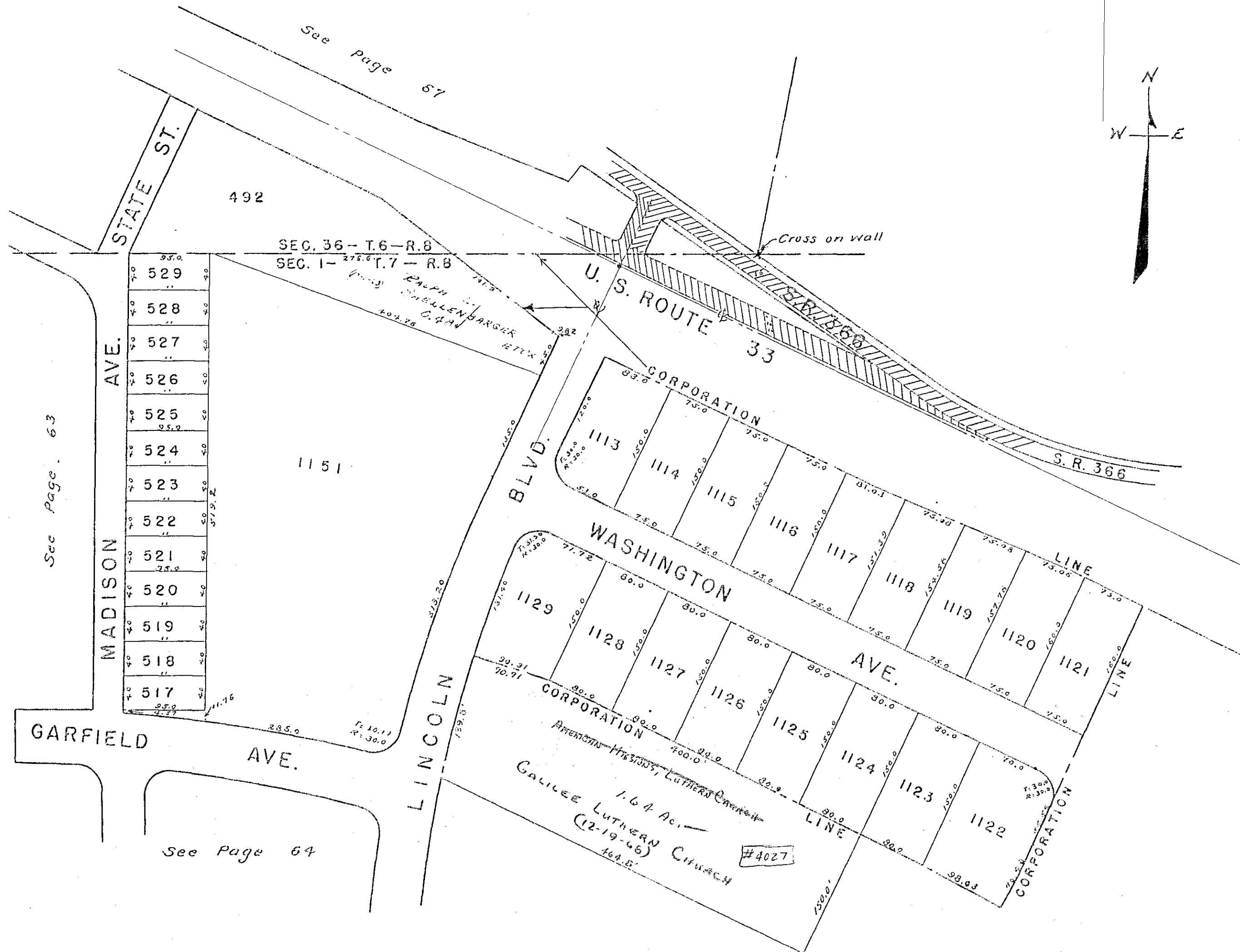
70.93

57

44
23266

x

WASHINGTON TOWNSHIP
SECTION 1 TOWN 7 RANGE 8
SECTION 36 TOWN 6 RANGE 8
RUSSELLS POINT
SCALE 1 INCH = 100 FEET



See Page 63

See Page 64

See page 67

SEC. 36 - T.6 - R.8
SEC. 1 - T.7 - R.8

BLVD.

U. S. ROUTE 33

CORPORATION

WASHINGTON

AVE.

MADISON

STATE ST.

GARFIELD

AVE.

LINCOLN

1.64 Ac.
GALILEE LUTHERAN CHURCH
(12-19-46)
#4027

S. R. 366

Cross on wall

492

1151

529
528
527
526
525
524
523
522
521
520
519
518
517

1113

1114

1115

1116

1117

1118

1119

1120

1121

1129

1128

1127

1126

1125

1124

1123

1122

CORPORATION

CORPORATION

LINE

LINE

#4027