

INDEX

SECTION-TOWN-RANGE

TOWNS NORTH OF THE  
GREAT MIAMI RIVER

RANGES EAST OF THE  
OHIO-INDIANA LINE

SECTION	TOWN	RANGE	PAGE
20		8	1
21		8	1
22		8	2
23		8	3
24		8	4
25		8	4
26		8	3
27		8	2

BETWEEN THE MIAMI  
RIVERS SURVEY

TOWNS EAST OF THE  
GREAT MIAMI RIVER

RANGES NORTH OF THE  
OHIO RIVER

SECTION	TOWN	RANGE	PAGE
4	3	13	23
5	3	13	16
6	3	13	6
10	3	13	22
11	3	13	15
12	3	13	5
16	3	13	21
17	3	13	14
18	3	13	13
22	3	13	20
23	3	13	12
24	3	13	12
28	3	13	19
29	3	13	11
30	3	13	9
34	3	13	18
35	3	13	10
36	3	13	8
34	4	13	24
35	4	13	17
36	4	13	7
1	2	14	25
7	2	14	5
31	2	14	8

DEGRAFF  
PAGES 25-26-27-28-29  
QUINCY  
PAGES 30-31-32-33-34-35



INDEX MAP

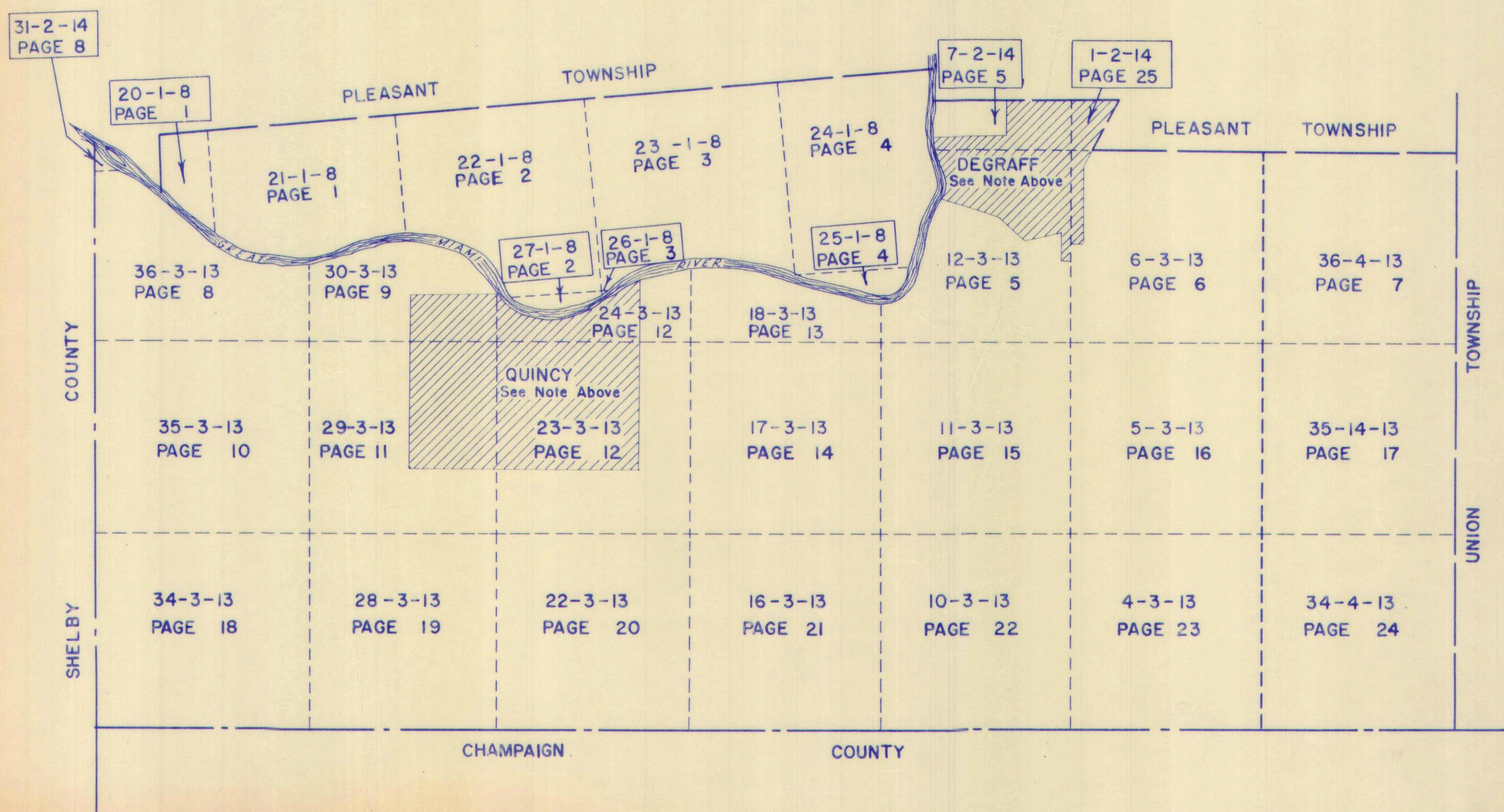
CORRECTED TO

JANUARY 1, 1976

SECTION-TOWN-RANGE

NOTE FOR QUINCY SEE PAGES 30-31-32-33-34-35

NOTE FOR DEGRAFF SEE PAGES 25-26-27-28-29









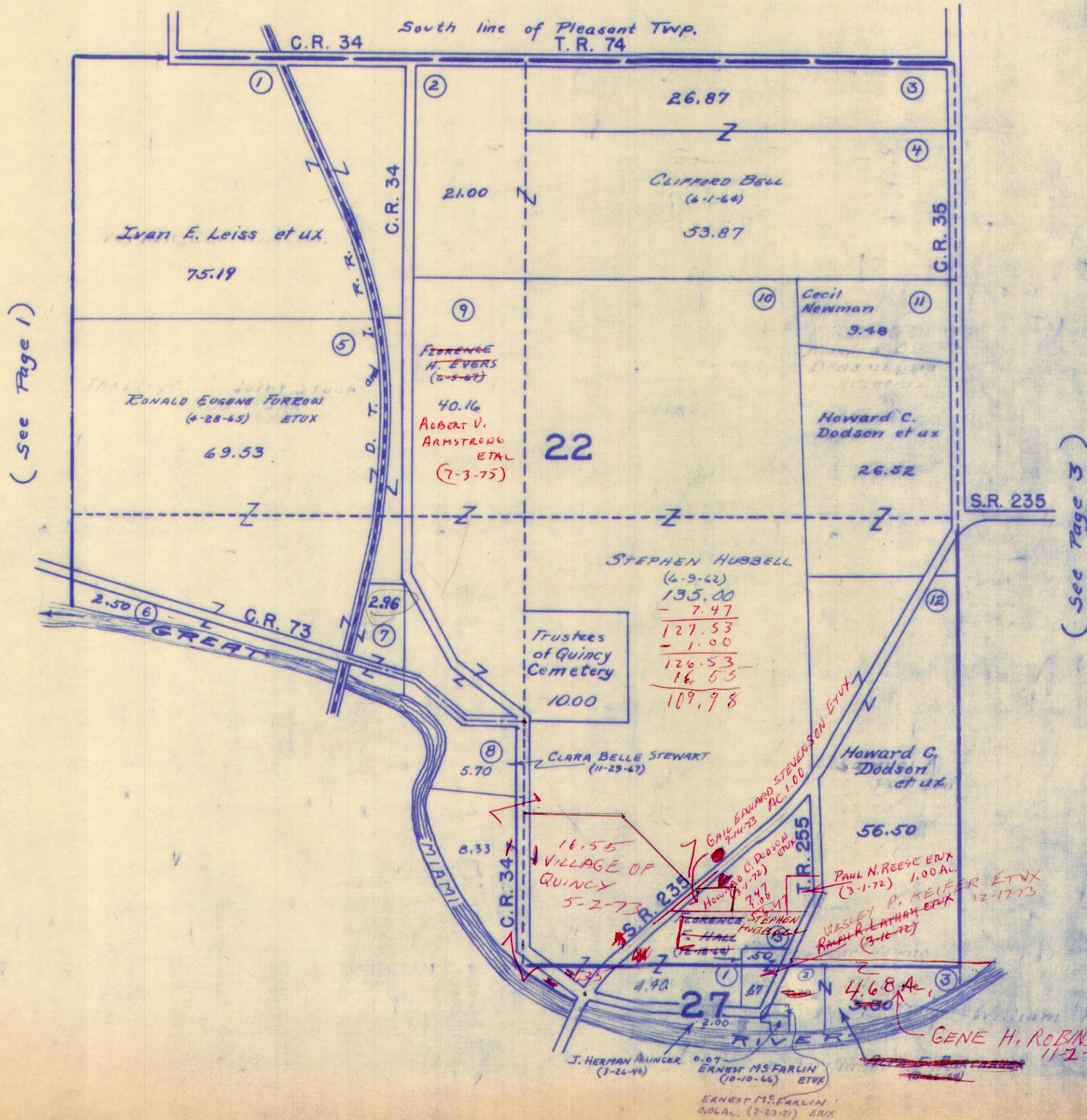
SURVEY OR SECTION	SUB. NO.	NO. ACRES	GRANTOR	GRANTEE	ACRES TRANS'FRD	TRANS.	DATE OF TRANSFER	DEED		LOT NO.	SIZE		REMARKS
								VOL.	PAGE		FRONT	DEPTH	
27-1-8	2	2.26	ALTA E. BARTHAUER	ERNEST M. FARLIN ETUX	0.06	✓	7-23-71	336	194-				New Survey
22-1-8	10	135.00	STEPHEN HUBBELL ETUX	HOWARD C. DODSON ETUX	7.47	✓	3-1-72	339	127-128				
22-1-8	10	127.53	STEPHEN HUBBELL ETUX	PAUL N. REESE ETUX	1.00	✓	3-1-72	339	129-130				
27-8-22 22-1-8			FLORENCE F. HALL	RALPH R. LATHAM ETUX	0.60 0.67	✓	8-16-72	339	396-397				
27-1-8 22-1-8	2, 3	4.68	ALTA BARTHAUER	GENE H. ROBINSON ETAL	4.68	✓	11-2-72	343	615- 616				NEW SURVEY
22, 27-1-8		17.90	STEPHEN HUBBELL ETUX	VILLAGE OF QUINCY	17.90	✓	5-2-73	346	635- 636				" "
22-1-8		7.47	HOWARD C. DODSON ETUX	GAIL EDWARD STEVENSON ETUX	1.00	✓	9-14-73	349	374- 375				NEW SURVEY
22-1-8 27-1-8		50.67	RALPH R. LATHAM ETUX	WESLEY P. KEIFER ETUX	50.67	✓	12-17-73	350	609- 610				
22-1-8		40.16	FLORENCE H. EYERS (De'd)	ROBERT V. ARMSTRONG ETAL	40.16	✓	7-3-75	359	155- 156				



MIAMI TOWNSHIP

SECTION 22 TOWN 1 RANGE 8  
SECTION 27 TOWN 1 RANGE 8

SCALE 10 CHAINS TO THE INCH



( See Page 1 )

( See Page 3 )

3.23  
2.98  
2



SURVEY OR SECTION	SUB. NO.	NO. ACRES	GRANTOR	GRANTEE	ACRES TRANSFRD	TRANS.	DATE OF TRANSFER	DEED		LOT NO.	SIZE		REMARKS
								VOL.	PAGE		FRONT	DEPTH	
		171.25	HAZEL A. CLAYTON (Dead)	L. WAYNE CLAYTON ETAL	22.16	✓	7-12-72	341	511-513				
		149.09	HAZEL A CLAYTON ETUX	L. WAYNE CLAYTON	149.09	✓	7-12-72	341	513-514				
		22.16	LOUISE M. CLAYTON	L. WAYNE CLAYTON	22.16	✓	8-9-72	342	249-250				
23-1-8		40.00	L. WAYNE CLAYTON ETUX	ARTHUR LEWIS PURTEE ETUX	1.72	✓	9-23-75	360	341-342				
23-1-8		54.10	EDWARD W. PAINTER	LEONARD L. COOK ETUX	54.10	✗	3-23-77	369	452-461				NEW SURVEY
23-1-8		20.00	HASKELL S. ELLISON 1/2 Int.	BARBARA J. ELLISON	20.00	✗	7-22-77	371	695				



SECTION 23 TOWN 1 RANGE 8  
SECTION 26 TOWN 1 RANGE 8

SCALE 10 CHAINS TO THE INCH

83.55  
- 29.03  
-----  
54.52

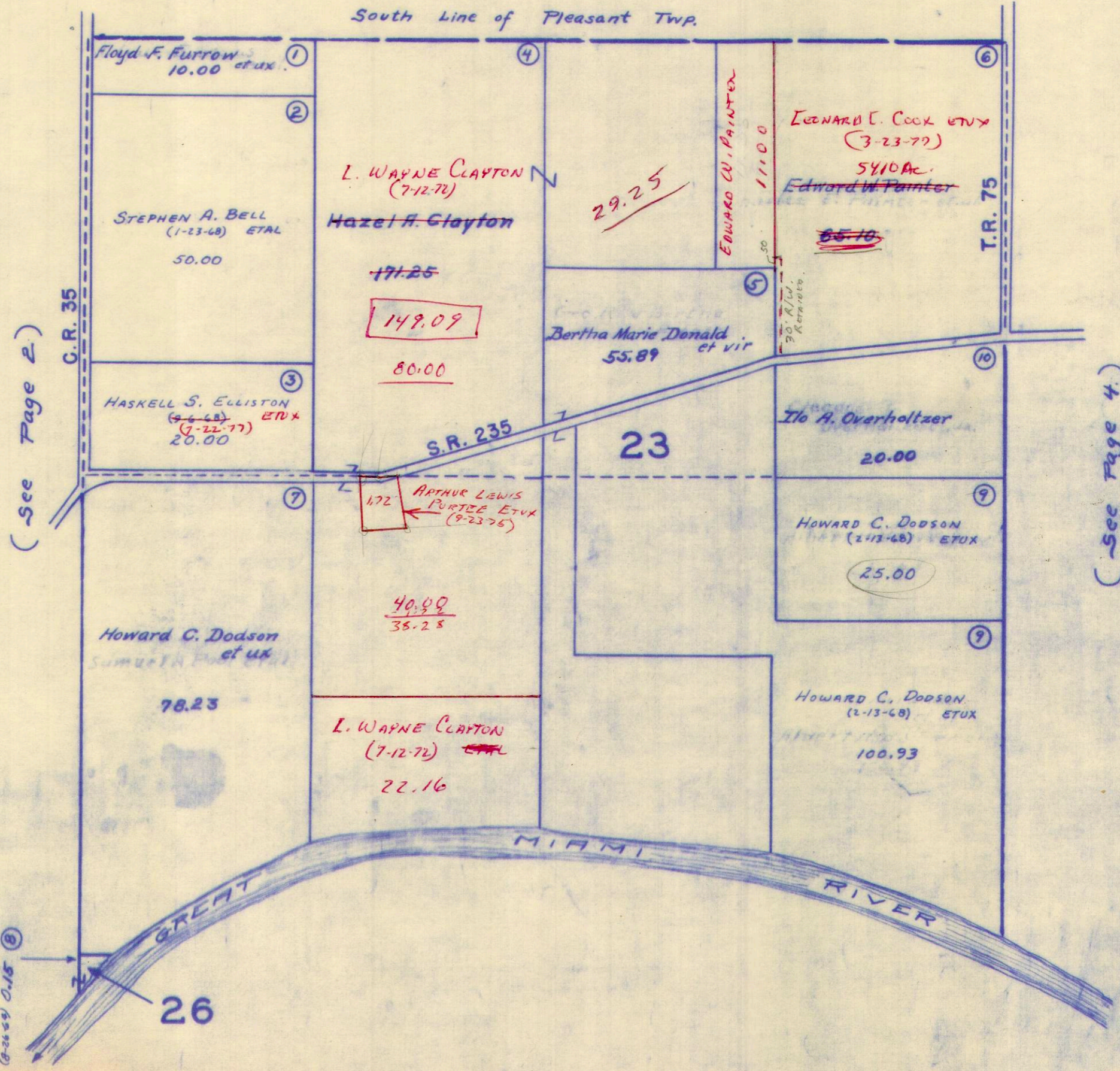
83.55  
- 9.12  
-----  
74.43

81.03  
- 15.31  
-----  
65.72

81.03  
- 9.12  
-----  
71.91

80.00  
- 20.00  
-----  
60.00  
+ 11  
-----  
71.00  
- 65.10  
-----  
5.90

87.10



(See Page 2.)

(See Page 4.)

ALVA E. BARTHAUER  
(9-26-69) 0.15



SURVEY OR SECTION	SUB. NO.	NO. ACRES	GRANTOR	GRANTEE	ACRES TRANSFRD	TRANS.	DATE OF TRANSFER	DEED		LOT NO.	SIZE		REMARKS
								VOL.	PAGE		FRONT	DEPTH	

2425-1-B	4-2	157.00	MARGARET POOL	STANLEY A. SMITH	157.00	✓	11-2-72	313	663-664				
----------	-----	--------	---------------	------------------	--------	---	---------	-----	---------	--	--	--	--

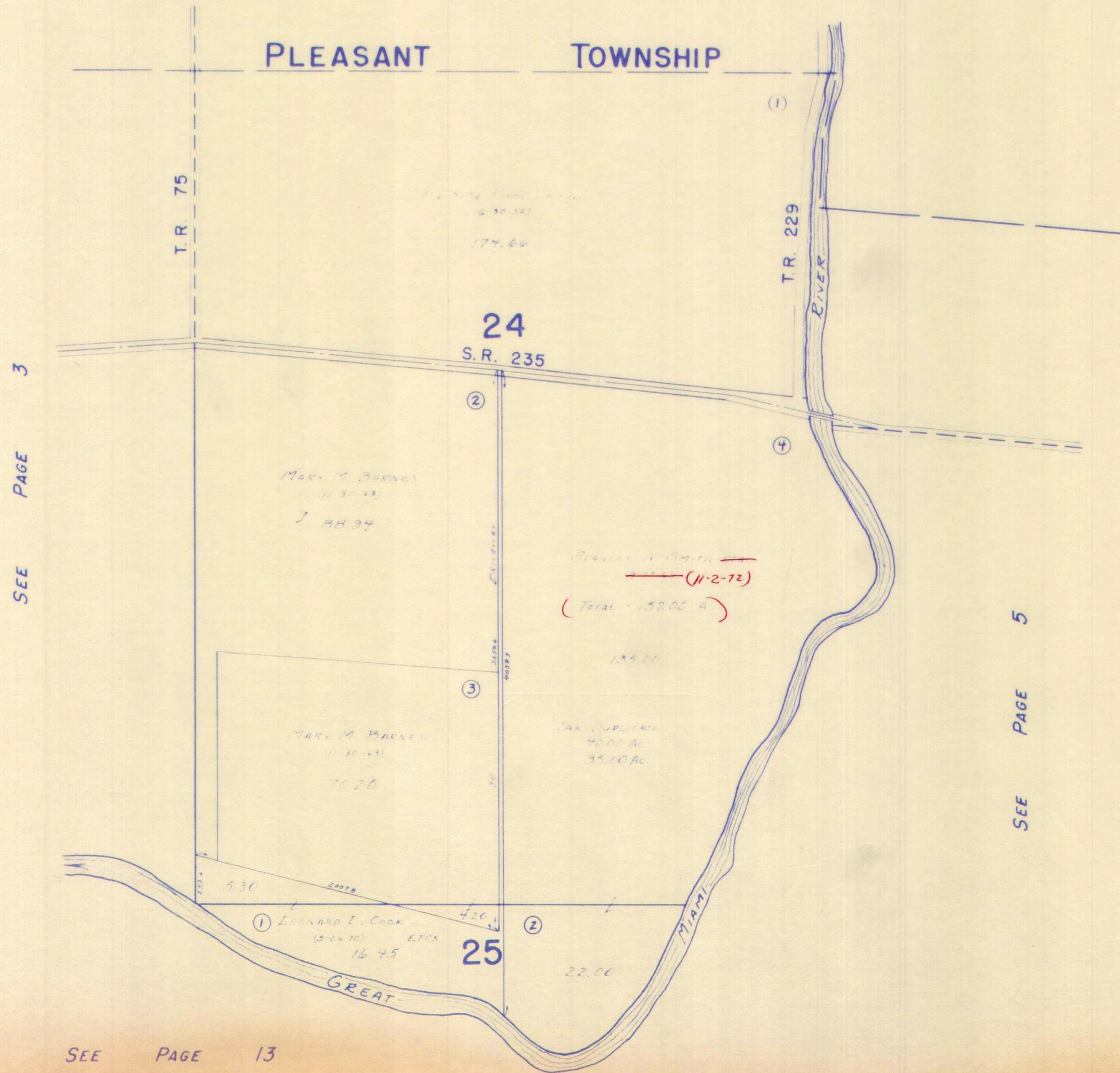


MIAMI TOWNSHIP

SECTION 24 T.1 R.8

SECTION 25 T.1 R.8

SCALE 1" = 10 CHAINS = 660'



SEE PAGE 3

SEE PAGE 5

SEE PAGE 13

Drawn by [unclear] 11-13-72



SURVEY OR SECTION	SUB. NO.	NO. ACRES	GRANTOR	GRANTEE	ACRES TRANS'FRD	TRANS.	DATE OF TRANSFER	DEED		LOT NO.	SIZE		REMARKS
								VOL.	PAGE		FRONT	DEPTH	
12-3-13	8	3.00	WILLIAM R. HARRIS	DARLA E. HARRIS	3.00	✓	7-23-71	336	206-210				
12-3-13	4	1.36	ALFRED E. WOOD ETUX	THOMAS OLIVER LYKINS	.60	✓	2-5-73	345	108-112				
12-3-13		2.28	ADOLPH W. WEISKITTLE DECD	DORIS E. WEISKITTLE	2.28	✓	8-1-73	348	399-401				
7-2-14		40.53	AMY LOFFER HAMER	ROBERT R. SMITHERS ETAL	40.53	✓	5-17-74	353	5-9				
7-2-14		40.53	ROBERT R. SMITHERS ETAL	RIVERSIDE ENVIRONMENTAL FOUNDATION, INC.	40.53	✓	1-8-75	356	739-743				
12-3-13		1000	OPAL M. STINSON	CLIFFORD BAUGHMAN ETUX	10.00 82.58	✓	1-16-75	356	859-862				







SURVEY OR SECTION	SUB. NO.	NO. ACRES	GRANTOR	GRANTEE	ACRES TRANSFRD	TRANS.	DATE OF TRANSFER	DEED		LOT NO.	SIZE		REMARKS
								VOL.	PAGE		FRONT	DEPTH	
6-3-13	9	81.81	HAROLD R. MCINTOSH ETUX	CARY W. COMER ETUX.	0.53	✓	4-24-72	340	39-35				MIAMI - MCINTOSH 81.81A
6-3-13	9	80.28	HAROLD R. MCINTOSH ETUX	GLENN C. HARBOUR ETUX	0.54	✓	5-2-72	340	184-185				
6-3-13			HAROLD R. MCINTOSH ETUX	VIRGIL R. ORSBORNE ETAL.	1.15 0.27	✓	5-23-72	340	53254				
		.27	VIRGIL R. ORSBORNE ETAL	LESLIE L. IRISH ETAL	.27	✓	10-24-72	343	451-452	LOTN. 2			
6-3-13		1.15	RALPH E. HARROD ETUX	VIRGIL R. ORSBORNE	1.15	✓	<del>10-24-72</del> 11-16-72	343	871				
6-3-13		6.61	HAROLD R. MCINTOSH ETUX	CORPORATION LINE EXTENSION - DeGRAFF	6.61	✓	12-15-72	64	50				PLAN J-220
6-3-13		3.03	BILLY JOE NOBLE ETUX	ROBERT E. DONALD ETUX	3.03	✓	6-11-73	347	408-409				
6-3-13	6	14.42	PAUL D. SMITH	PAUL R. SNOW ETAL	31.49	✓	7-17-73	349	286-287				NEW SURVEY
6-3-13	7	18.60	PAUL D. SMITH	PAUL R. SNOW ETAL	31.49	✓	7-17-73	349	286-287				NEW SURVEY
6-3-13		10.00	OPAL M. STYNSON	CLIFFORD BAUGHMAN ETUX	10.00	✓	1-16-75	356	859-862				
6-3-13		66.09	GEORGETTA KREGLOW DEC'D	ROBERT C. KREGLOW	66.09	✓	8-8-75	359	616-617				
6-3-13		10.21	"	"	10.21	✓	8-8-75	359	618-621				
6-3-13		77.67	"	"	77.67	✓	8-8-75	359	621-627				
6-3-13		0.06	PAUL D. SMITH	CHALLIE M. HUGHES ETUX	0.06	✓	8-6-76	365	697-699				NEW SURVEY
6-3-13		31.49	PAUL R. SNOW ETAL	PAUL R. SNOW ETUX	31.49	✓	12-6-76	368	51-52				
6-3-13		137.00	DON M. HILLIKER ETUX	STEPHEN R. SCHLUMBOHM ETAL	137.00	✗	5-6-77	370	221-227				



MIAMI TOWNSHIP

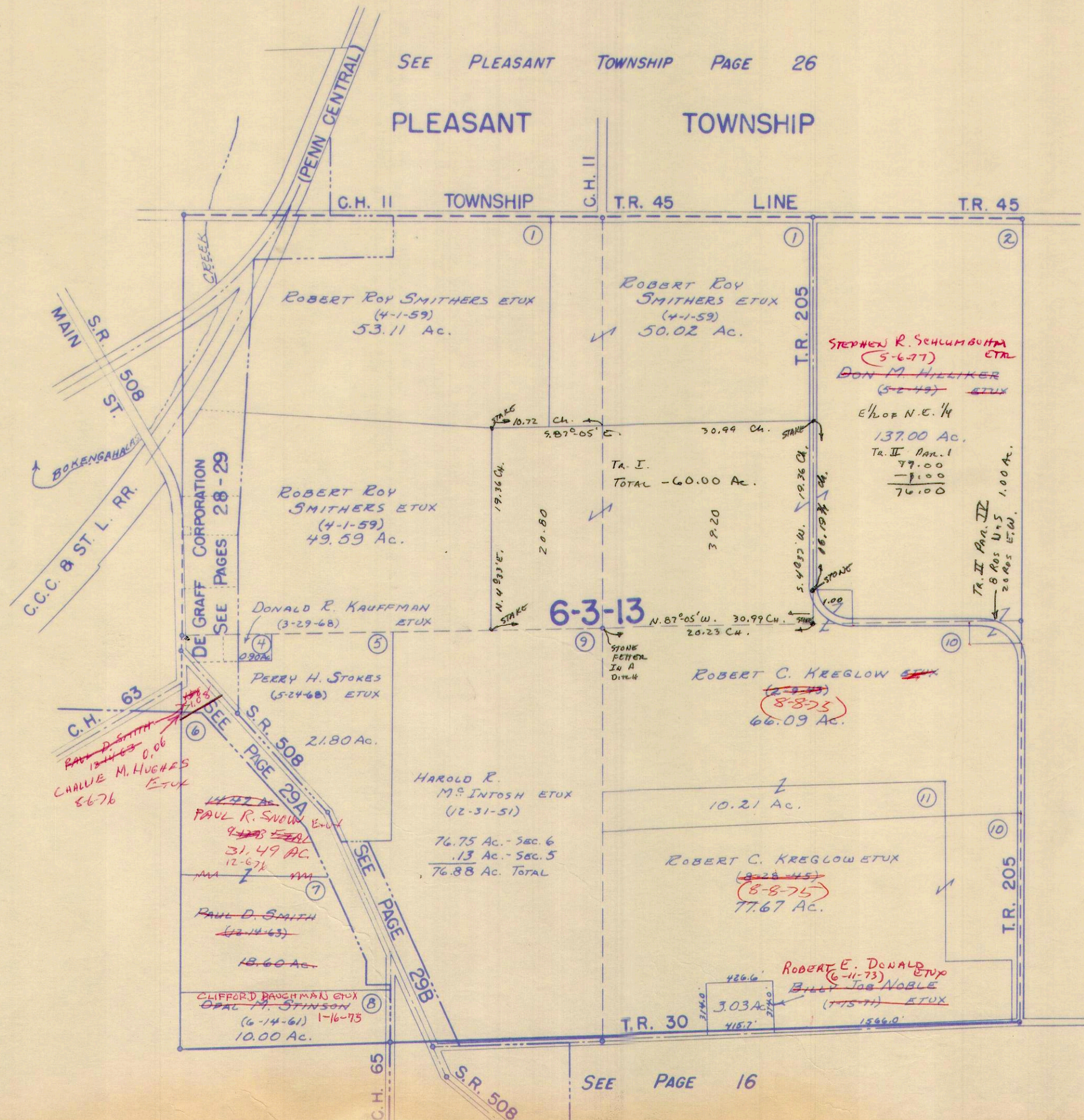
SECTION 6 T. 3 R. 13

SCALE: 1" = 10 CHAINS = 660'

14 42  
12.87  
1 52  
1 16  
36

SEE PAGE 5

SEE PAGE 7



SEE PAGE 16



SECTION 6 TOWN 3 RANGE 13

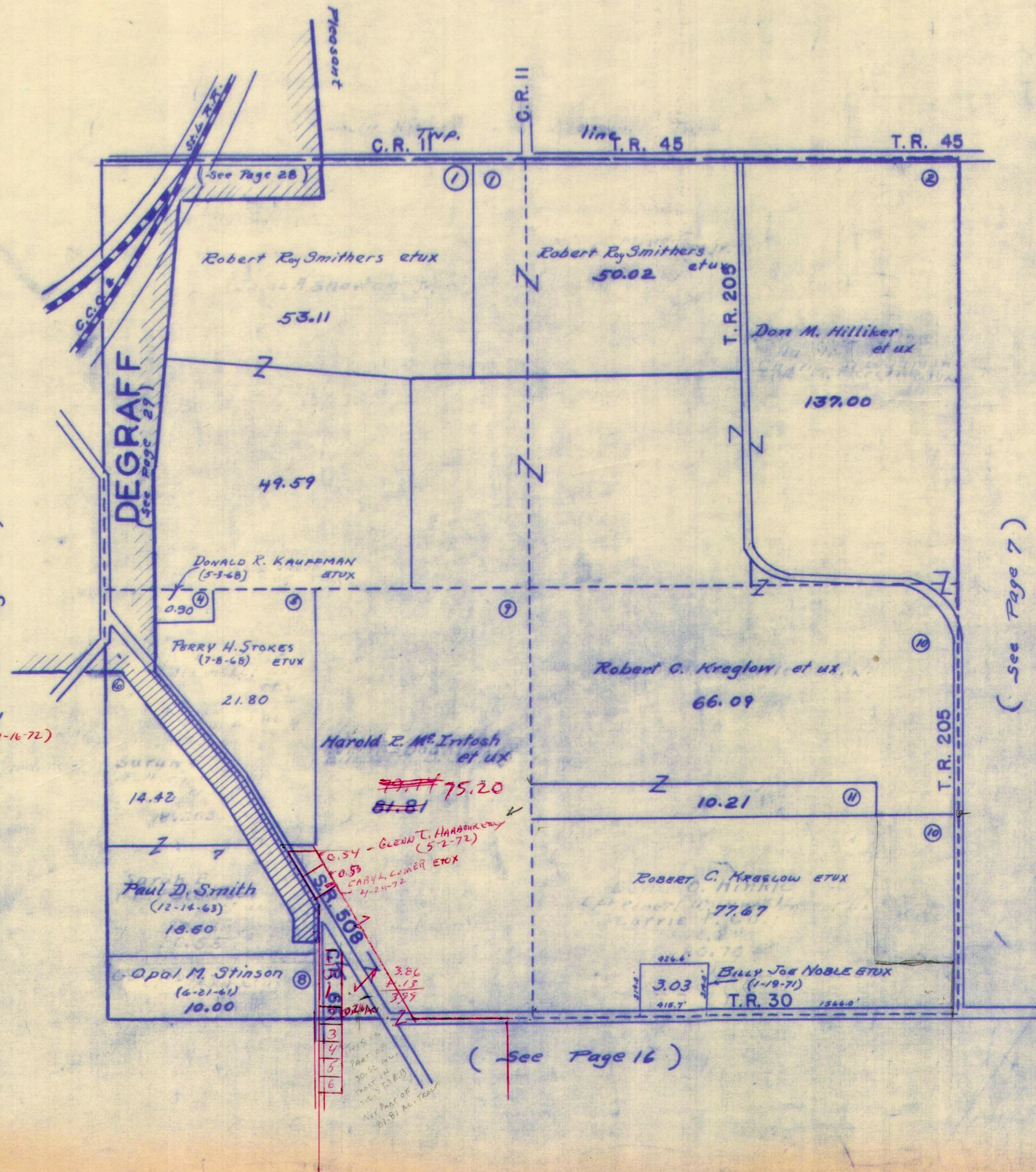
SCALE 10 CHAINS TO THE INCH

1.15  
 .27  
1.42  
 .26  
1.68  
 .54  
2.22  
 .53  
2.75  
~~3.99~~  
3.86  
6.61

(See Page 5)

(See Page 7)

Lot No 1. - VIRGIL R. OSBORNE ETUX (.15 AC) (11-16-72)  
 " 12. AC. 39 LESLIE L. IRISH ETAL (10-24-72)



81.81  
 .53  
80.28  
 .54  
79.74

(See Page 16)

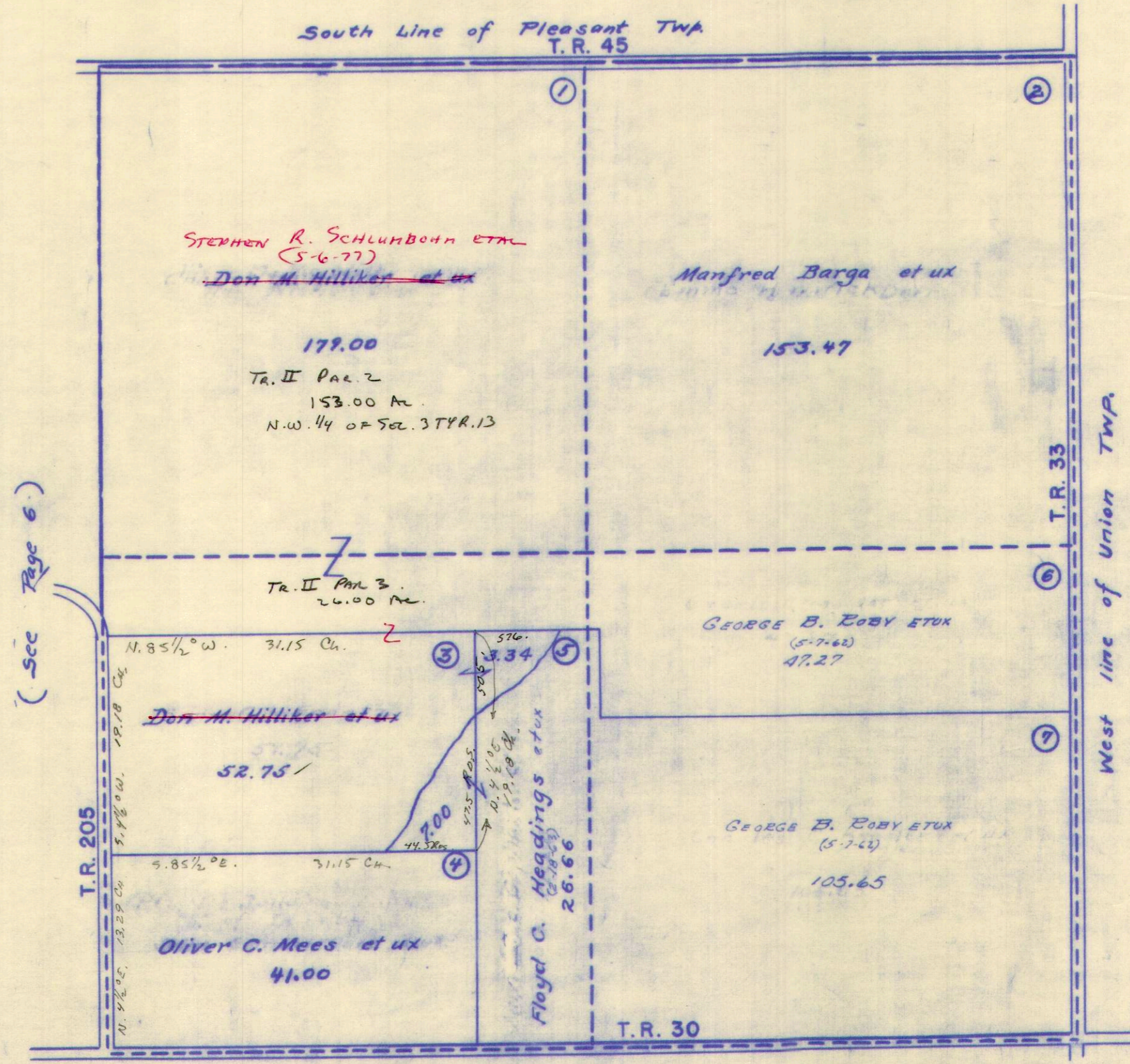


SURVEY OR SECTION	SUB. NO.	NO. ACRES	GRANTOR	GRANTEE	ACRES TRANSFRD	TRANS.	DATE OF TRANSFER	DEED		LOT NO.	SIZE		REMARKS
								VOL.	PAGE		FRONT	DEPTH	
36-4-13		179.00 + 3.34 + 52.75	Don M. Hillikal ETUX	STEPHEN R. SCHLUMBOHM ETAL	179.00 + 3.34 + 52.75	X	5-6-77	376	224- 227				



MIAMI TOWNSHIP  
SECTION 36 TOWN 4 RANGE 13

SCALE 10 CHAINS TO THE INCH



( Page 17 )

RRW  
1982  
G.H.W.  
1977



SURVEY OR SECTION	SUB. NO.	NO. ACRES	GRANTOR	GRANTEE	ACRES TRANS'FRD	TRANS.	DATE OF TRANSFER	DEED		LOT NO.	SIZE		REMARKS
								VOL.	PAGE		FRONT	DEPTH	
36-3-13		100.00	WALLACE F. THOMPSON ETUX	GERALD R. BRAUNIGAN ETUX	100.00	✓	5-9-72	340	283-284				Miami
31-2-14	1	5.00	EDNA M. SAYLOR (Dec'd)	SHERMAN SAYLOR	5.00	✓	10-15-73	349	677				
		1.00			5.00	698							
31-2-14	1	5.00	SHERMAN SAYLOR	CHARLES A. SCHWEITZER ETUX	5.00	✓	10-15-73	349	699				
		1.00			1.00	701							
36-3-13		1.80	ALBERT ROBERTS	CHARLES A. SCHWEITZER ETUX	1.80	✓	3-13-74	351	672				
31-2-14	1	11.70			11.70	674							



SECTION 36

TOWN 3

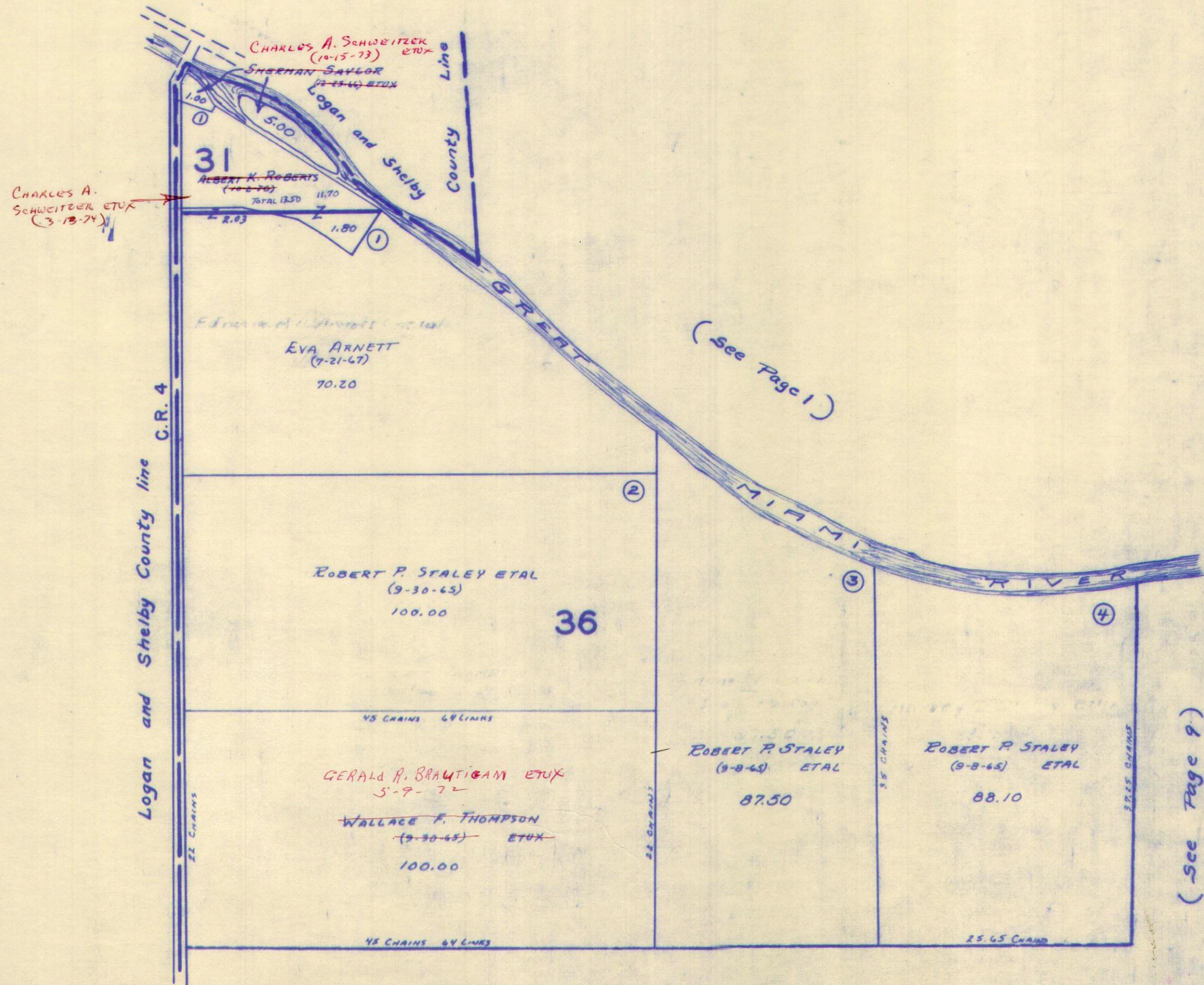
RANGE 13

SECTION 31

TOWN 2

RANGE 14

SCALE 10 CHAINS TO THE INCH



(See Page 1)

(See Page 9)

(See Page 10)

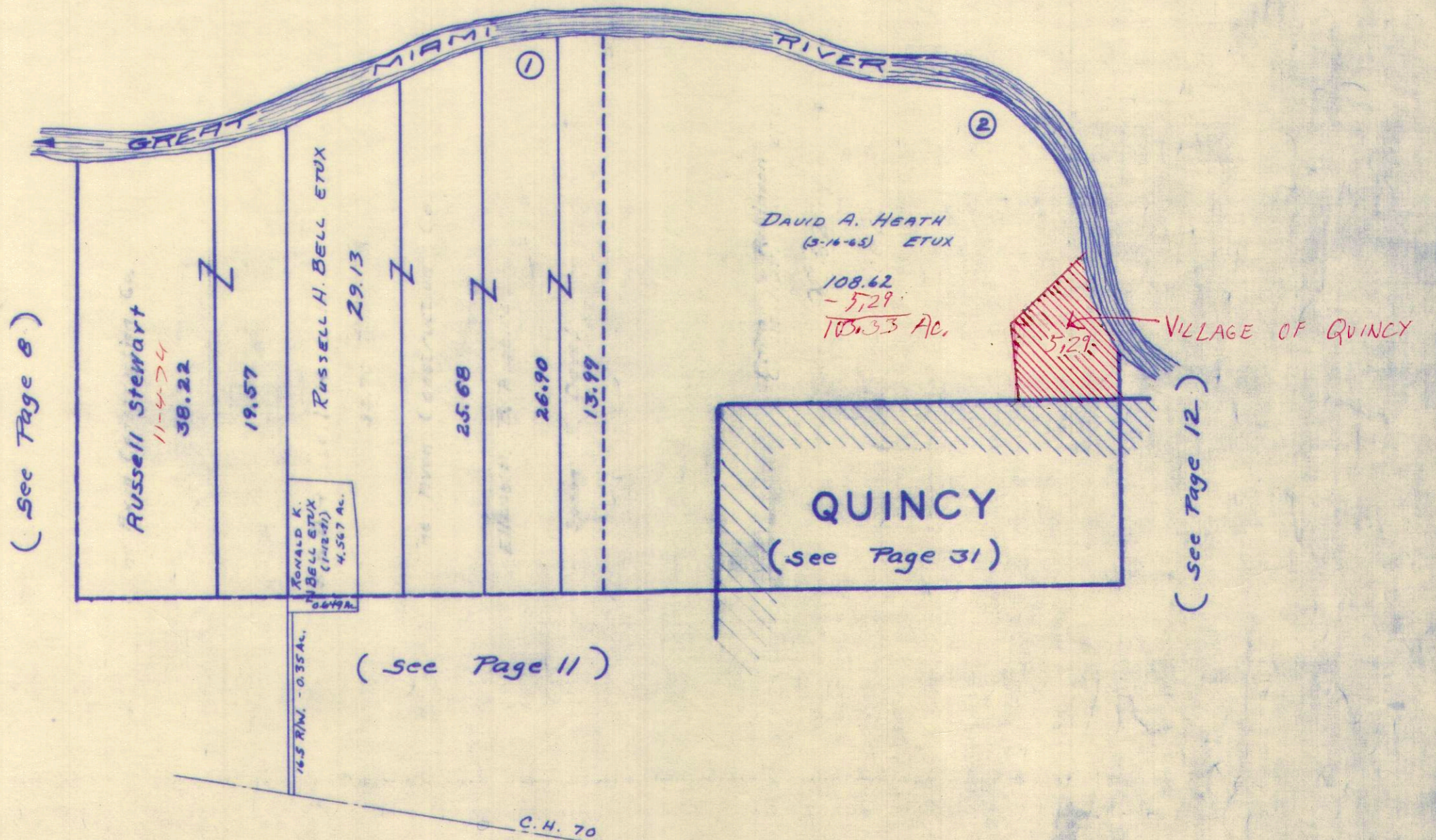


SURVEY OR SECTION	SUB. NO.	NO. ACRES	GRANTOR	GRANTEE	ACRES TRANS'FRD	TRANS.	DATE OF TRANSFER	DEED		LOT NO.	SIZE		REMARKS
								VOL.	PAGE		FRONT	DEPTH	
30-3-17	2	251.77	CLARA BELLE STEWART	VILLAGE OF QUINCY	1.77	✓	9-26-72	343	8384				
		5.29	DAVID E. HEATH ETUX	"	5.29	✓	9-26-72	343	8586				
		38.22 19.57	MARY A. STEWART DEC'D	RUSSELL E. STEWART	38.22 19.57	✓	11-4-74	356	1-3				



SECTION 30 TOWN 3 RANGE 13

SCALE 10 CHAINS TO THE INCH



(see Page 8)

(see Page 11)

(see Page 12.)

DAVID A. HEATH  
(3-16-65) ETUX

108.62  
- 512.9  
105.33 AC.

VILLAGE OF QUINCY

QUINCY

(see Page 31)

RONALD K.  
BELL ETUX  
(1-16-69)  
4.567 AC.

U.S. R/W - 0.35 AC.

C.H. 70



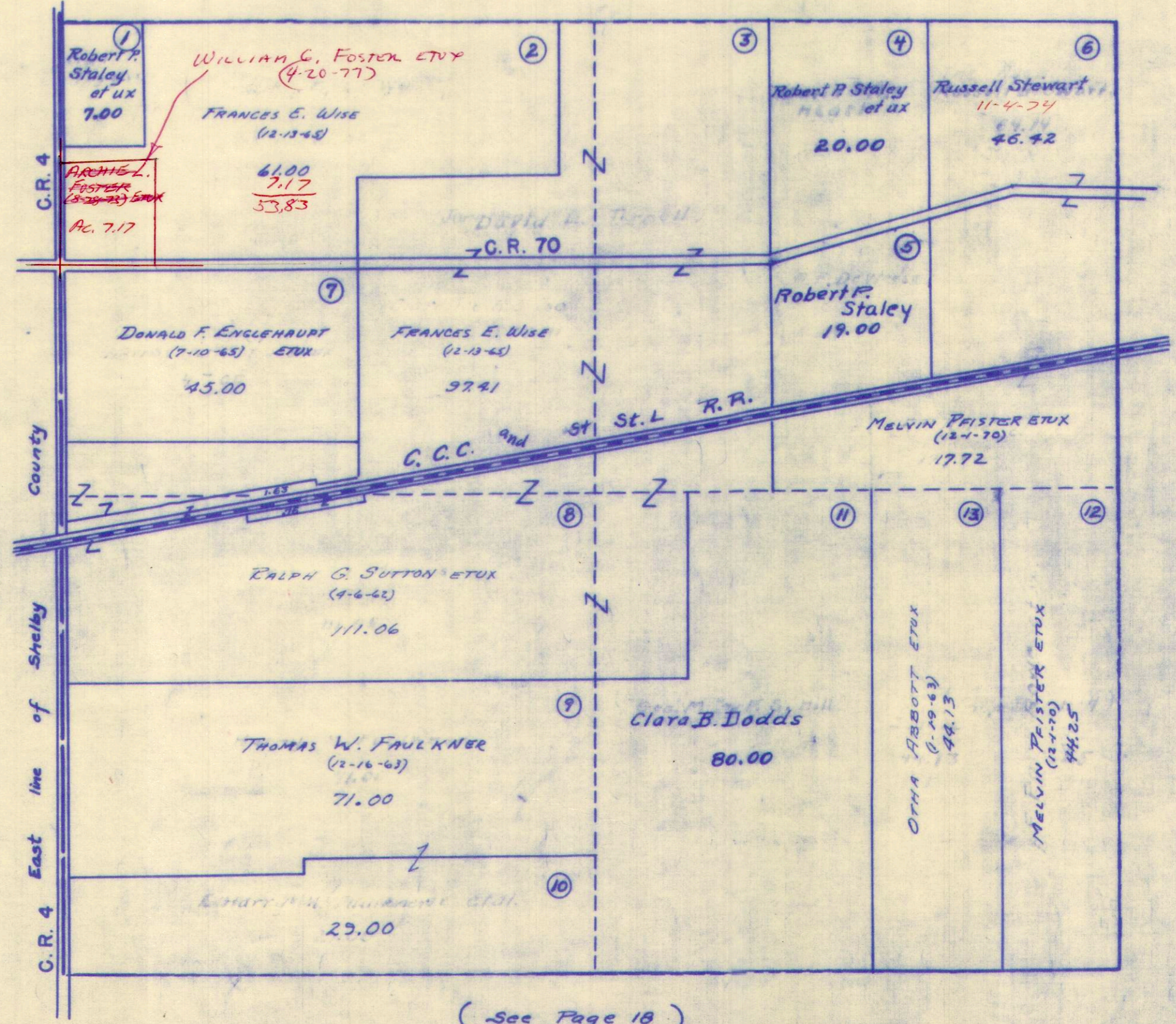
SURVEY OR SECTION	SUB. NO.	NO. ACRES	GRANTOR	GRANTEE	ACRES TRANSFRD	TRANS.	DATE OF TRANSFER	DEED		LOT NO.	SIZE		REMARKS	
								VOL.	PAGE		FRONT	DEPTH		
35-3-13	2	61.00	FRANCES E. ZEDEKER. (FRANCE E. WISE)	ARCHIE L. FOSTER ETUX	7.17	✓	8-28-73	348	<sup>943</sup> 945				NEW SURVEY	
35-3-13		46.42	MARY A. STEWART DEC'D	RUSSELL E. STEWART	46.42	✓	11-4-74	356	1-3					
35-3-13		7.17	Archie L. Foster etux	William G. Foster etux	7.17	✗	4-20-77	369	934					



MIAMI TOWNSHIP  
SECTION 35 TOWN 3 RANGE 13

SCALE 10 CHAINS TO THE INCH

(See Page 8)



(See Page 11)

(See Page 18)

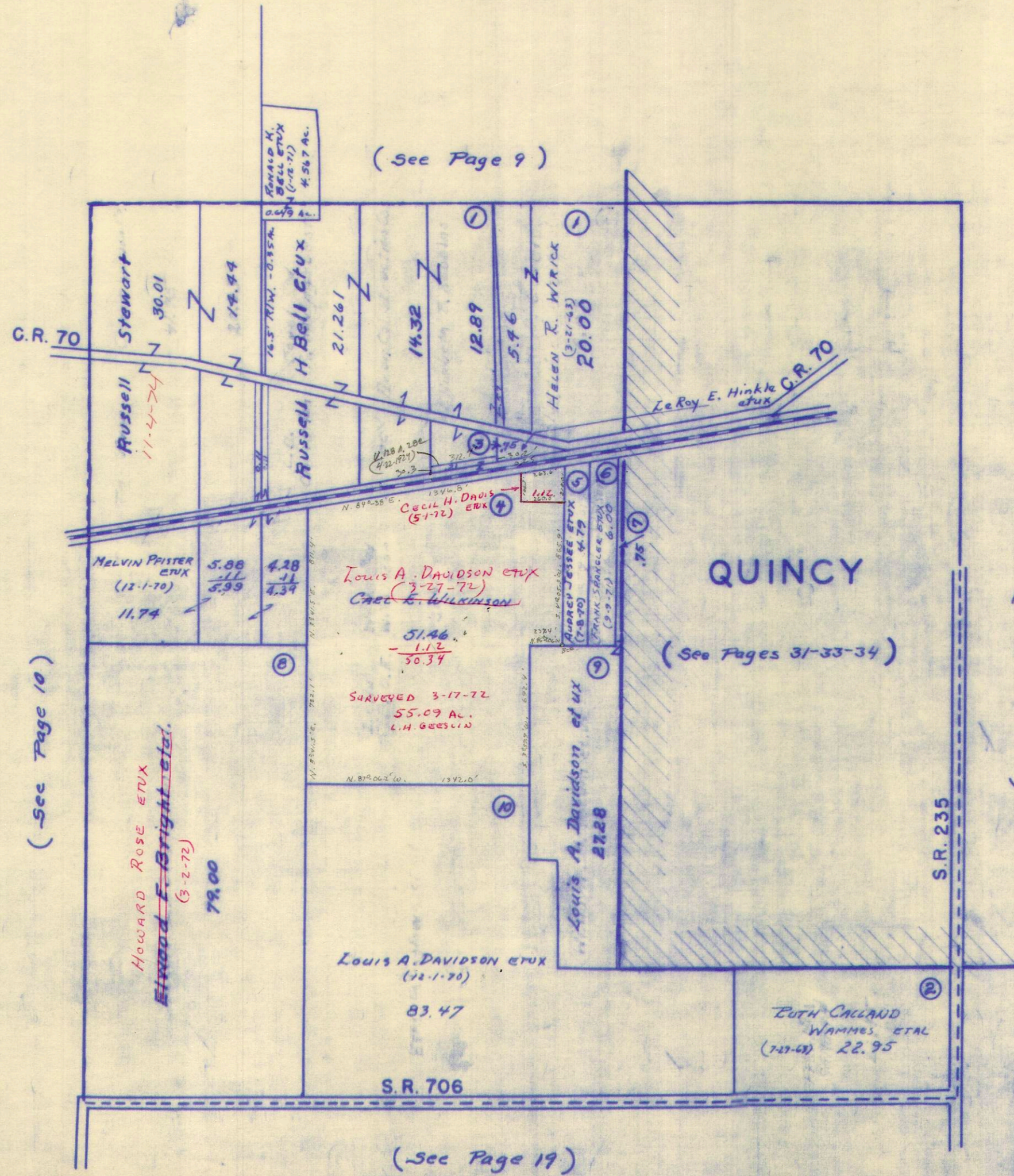


SURVEY OR SECTION	SUB. NO.	NO. ACRES	GRANTOR	GRANTEE	ACRES TRANS'FRD	TRANS.	DATE OF TRANSFER	DEED		LOT NO.	SIZE		REMARKS
								VOL.	PAGE		FRONT	DEPTH	
29-3-13	6	6.00	GEORGE A. SPANGLER	FRANK SPANGLER ETUX	1.00 5.00	✓	9-9-71	336	907-909			MIAMI	
29-3-13	8		ELWOOD E BRIGHT ETAL	HOWARD ROSE ETUX	79.00	✓	3-2-72	339	159-161			"	
29-3-13	4	51.46	CARL E. WILKINSON	LOWIS A. DAVIDSON ETUX	51.46	✓	3-27-72	339	546-548			"	
29-3-13	4	51.46	LOUIS A. DAVIDSON ETUX	CECIL H. DAVIS ETUX	1.12	✓	5-1-72	340	148-151			NEW SURVEY	
29-3-13		30.01 14.44	MARY A. STEWART DEC'D	RUSSELL E. STEWART	30.01 14.44	✓	11-4-74	356	1-3				



SECTION 29 TOWN 3 RANGE 13

SCALE 10 CHAINS TO THE INCH



(See Page 9)

(See Page 10)

(See Pages 31-33-34)

(See Page 12)

(See Page 19)

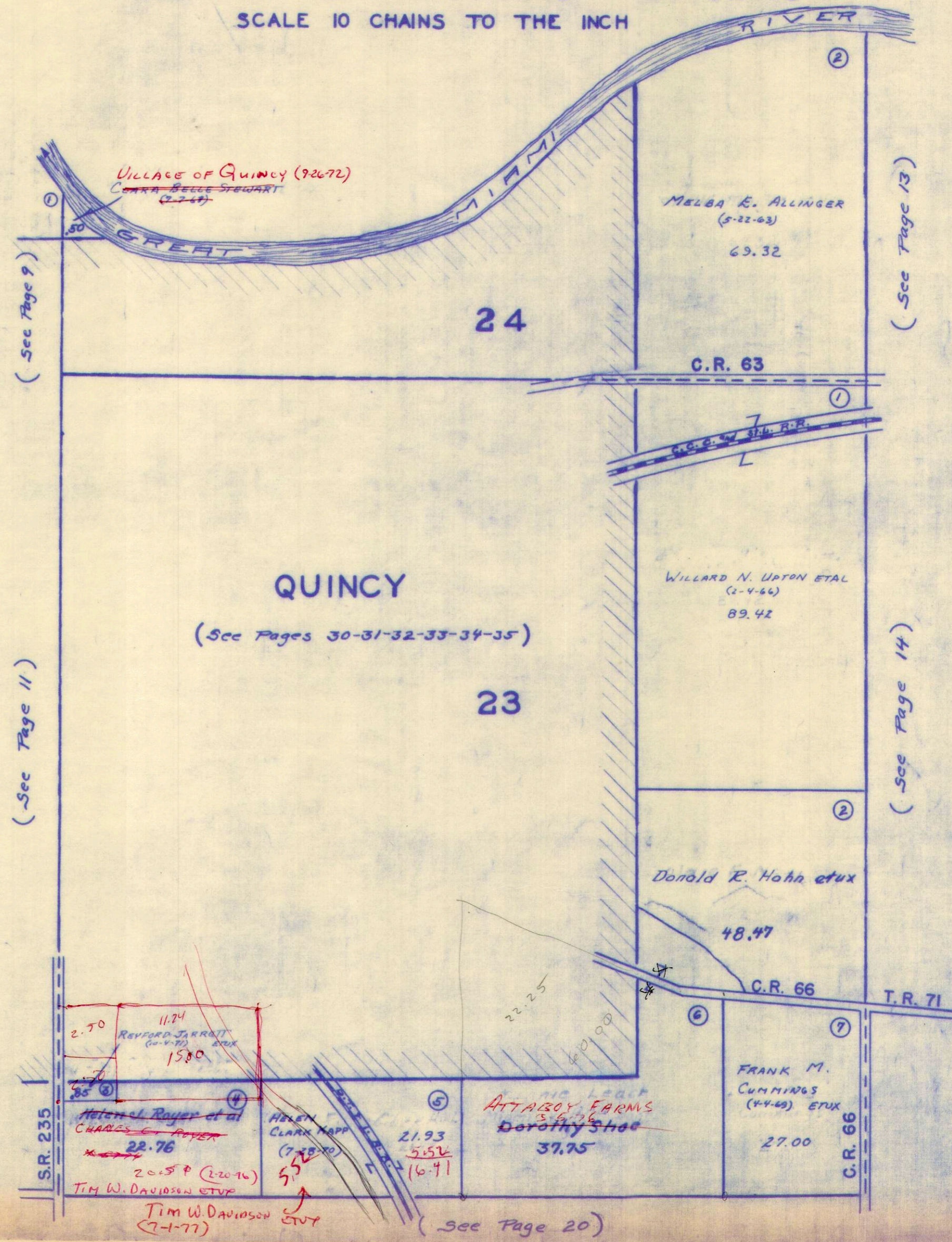


SURVEY OR SECTION	SUB. NO.	NO. ACRES	GRANTOR	GRANTEE	ACRES TRANS'FRD	TRANS.	DATE OF TRANSFER	DEED		LOT NO.	SIZE		REMARKS
								VOL.	PAGE		FRONT	DEPTH	
23-3-13	3	0.85	EARL BUNNELL ETUX	REYFORD JARRETT ETUX	0.85	✓	10-4-71	337	226-227				20 Acre Square
23-3-13	4	22.76	HELEN J. ROYER DEC'D	CHARLES C. ROYER	22.76	✓	5-7-74	352	221- 222				
23-3-13		22.76	CHARLES C. ROYER ETAL	TIM W. DAVIDSON ETUX	22.76	✓	2-20-76	362	320- 323				
23-3-13		37.75	EUGENE P. SHOE ETUX	ATTABOY FARMS INC.	37.75	✓	3-5-76	362	469- 472				
23-3-13		21.93	HELEN CLARK KAPP	TIM W. DAVIDSON ETUX	5.52	✗	7-1-77	371	206- 207				New Survey



MIAMI TOWNSHIP  
 SECTION 23 TOWN 3 RANGE 13  
 SECTION 24 TOWN 3 RANGE 13

SCALE 10 CHAINS TO THE INCH



PAW  
 1932  
 G.M.W.  
 1947

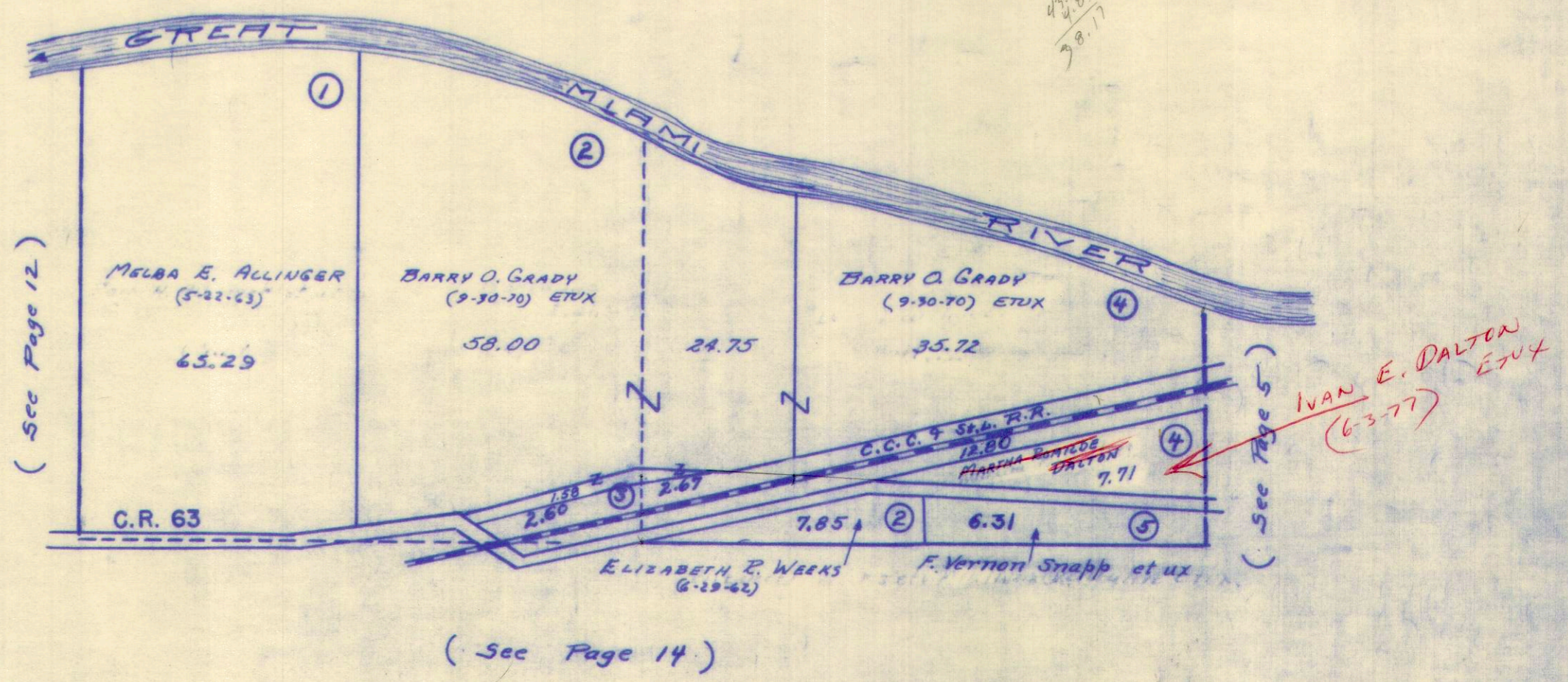


SURVEY OR SECTION	SUB. NO.	NO. ACRES	GRANTOR	GRANTEE	ACRES TRANSFRD	TRANS.	DATE OF TRANSFER	DEED		LOT NO.	SIZE		REMARKS
								VOL.	PAGE		FRONT	DEPTH	
18-3-13			STEVE S. SENDRAL ETUX (QC)	BARRY O'GRADY ETUX		✓	8-15-74	354	635-636		35'	35'	A LEASED COTTAGE SITE.
18-3-13		7.71	MARTHA ROMILDA DALTON	IVAN E. DALTON ETUX	7.71	✗	6-3-77	370	637-639				



SECTION 18 TOWN 3 RANGE 13

SCALE 10 CHAINS TO THE INCH





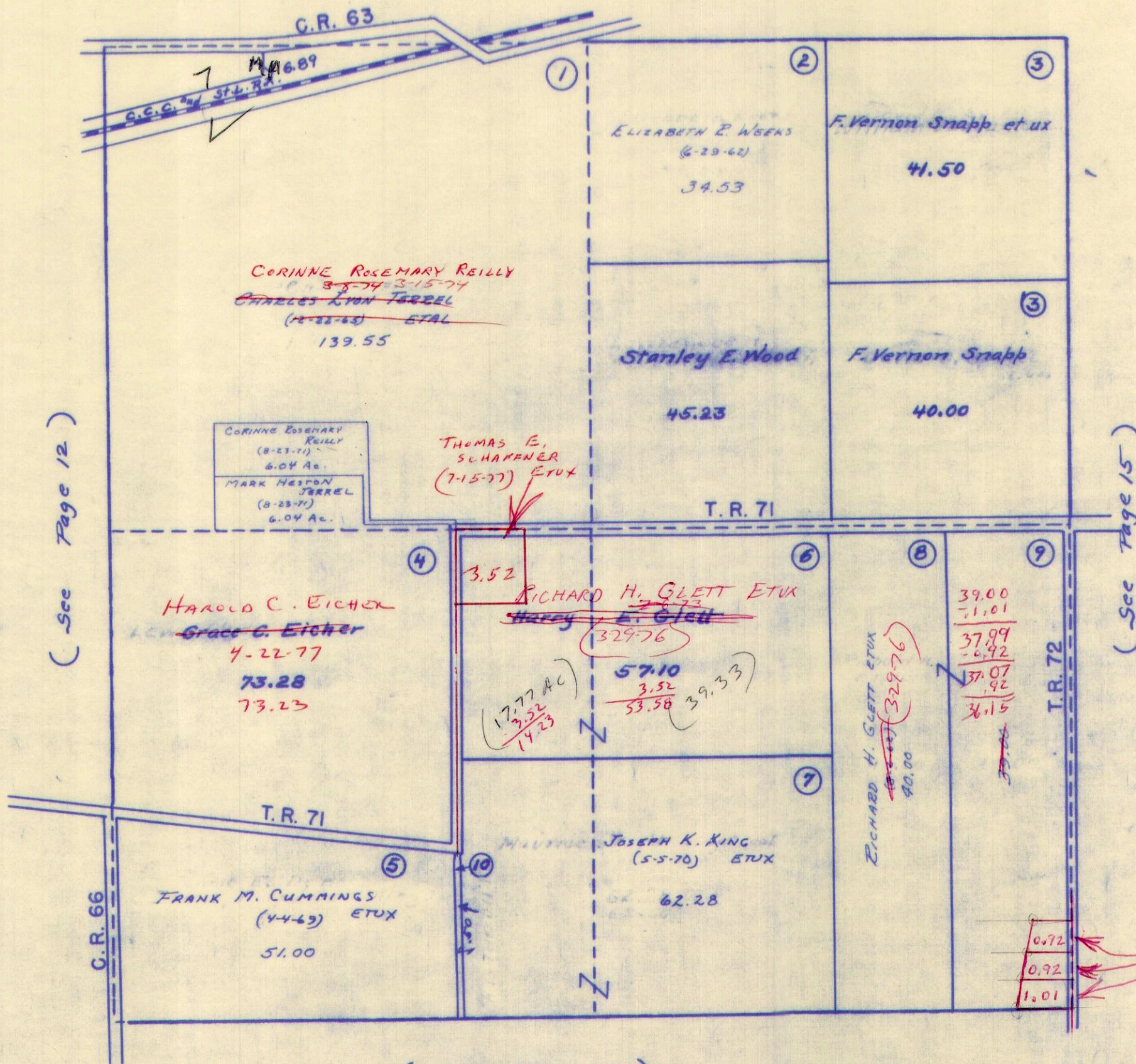
SURVEY OR SECTION	SUB. NO.	NO. ACRES	GRANTOR	GRANTEE	ACRES TRANS'FRD	TRANS.	DATE OF TRANSFER	DEED		LOT NO.	SIZE		REMARKS
								VOL.	PAGE		FRONT	DEPTH	
17-3-13			CHARLES LYNN TERRILL <sup>TRUSTEES</sup> ETAL.	CORINNE ROSEMARY REILLY	6.04	✓	8-23-71	336	634-636				MIAMI TWP.
17-3-13			CHARLES LYNN TERRILL ETAL. <sup>TRUSTEES</sup>	MARK HEASTON TERREL	6.04	✓	8-23-71	336	639-643				" "
17-3-13	6	37.10	HARRY E. GLETT ETUX	RICHARD H. GLETT ETUX	57.10	✓	2-6-73	343	114-117 652-				
17-3-13	1	139.55	CHARLES LYNN TERREL TRUSTEE	CORINNE ROSEMARY REILLY	139.55	✓	3-8-74	351	655-705				
17-3-13	1	139.55	CORINNE TERREL DRYER TRUSTEE	" "	139.55	✓	3-15-74	351	706-747				
17-3-13		57.10	RICHARD H. GLETT ETUX	TINA LYNNE SMITH	SAME	✓	3-29-76	362	749-750				
17-3-13		39.00	RICHARD H. GLETT ETUX	RICHARD H. GLETT ETUX	SAME	✓	3-29-76	362	752-757				
17-3-13		40.00, 39.00	TINA LYNNE SMITH	RICHARD H. GLETT ETUX	1.01, 0.92	✓	11-2-76	367	367-369				NEW SURVEY
17-3-13		39.00	RICHARD H. GLETT ETUX	RONALD E. FURROW	0.92	✓	11-2-76	367	976				
17-3-13		73.23	GRACE C. EICHER (DECD)	HAROLD C. EICHER	73.23	✗	4-22-77	369	568-				
17-3-13		57.10	RICHARD H. GLETT ETUX	THOMAS E. SCHAFFNOEL ETUX	3.52	✗	7-15-77	371	969				NEW SURVEY



SECTION 17 TOWN 3 RANGE 13

SCALE 10 CHAINS TO THE INCH

(See Page 13)



(See Page 12)

(See Page 15)

(See Page 21)

159.52
6.89
152.63
12.00
140.55



SURVEY OR SECTION	SUB. NO.	NO. ACRES	GRANTOR	GRANTEE	ACRES TRANS'FRD	TRANS.	DATE OF TRANSFER	DEED		LOT NO.	SIZE		REMARKS
								VOL.	PAGE		FRONT	DEPTH	
11-3-13	3	63.82	WILLIAM R. HARRIS	DARLA E. HARRIS	63.82	✓	7-22-71	376	208				
11-3-13	4	1.00	"	"	1.00	✓	7-23-71						
11-3-13	14	35.00	"	"	35.00	✓	7-23-71						
<del>11-3-13</del>	<del>8</del>	<del>8.41</del>	<del>L. Paul Jenkins, et ux</del>	<del>Ernest Hildebrandt et ux</del>	<del>8.41</del>	<del>✓</del>	<del>11-28-72</del>						
11-3-13	8	80.00	L. PAUL JENKINS ETUX	ERNEST HILDEBRANDT ETUX	8.41	✓	11-28-72	344	78				New Survey
11-3-13	8	71.59	L. PAUL JENKINS ETUX	RAYMOND W. SNOW ETUX	7.52	✓	9-27-73	348	313				New Survey
11-3-13	7	2.00	THOMAS E. FOSTER ETUX	WALTER N. HICKEY ETUX	2.00	✓	10-2-73	349	676				New Survey
<del>11-3-13</del>		63.00	OPAL M STINSON	CLIFFORD BAUGHMAN ETUX	63.00	✓	12-16-75	356	859 862				
11-3-13	5	97.25	NORMA JEAN BALDING RILEY	ROGER D. RILEY	97.25	✓	10-17-75						?
11-3-13		72.00 71.75	ANADEL PICKERING DEC'D	GERALD B. PICKERING	72.00 71.75	✓	11-4-75	360	904				
11-3-13		72.00 71.75	GERALD B. PICKERING	JOYCELYN ANN DIBERT ETAL	72.00 71.75	✓	11-4-75	360	905- 908				
		12.00	LOIS ANN KOPUS (VOURLAS)	GEORGE A. WELLS ETUX	12.00	✓	4-27-76	363	274				
11-3-13		7.52	RAYMOND W. SNOW DEC'D	THELMA P. SNOW	7.52	✓	7-16-76	365	340- 341				
11-3-13		7.52	THELMA P. SNOW	ARTHUR M. BONAR ETUX	7.52	✓	10-2-76	367	382- 383				
11-3-13		12.00	GEORGE A. WELLS ETUX	RILKY R. ROBY ETUX	12.00	✗	5-16-77	370	365- 366				

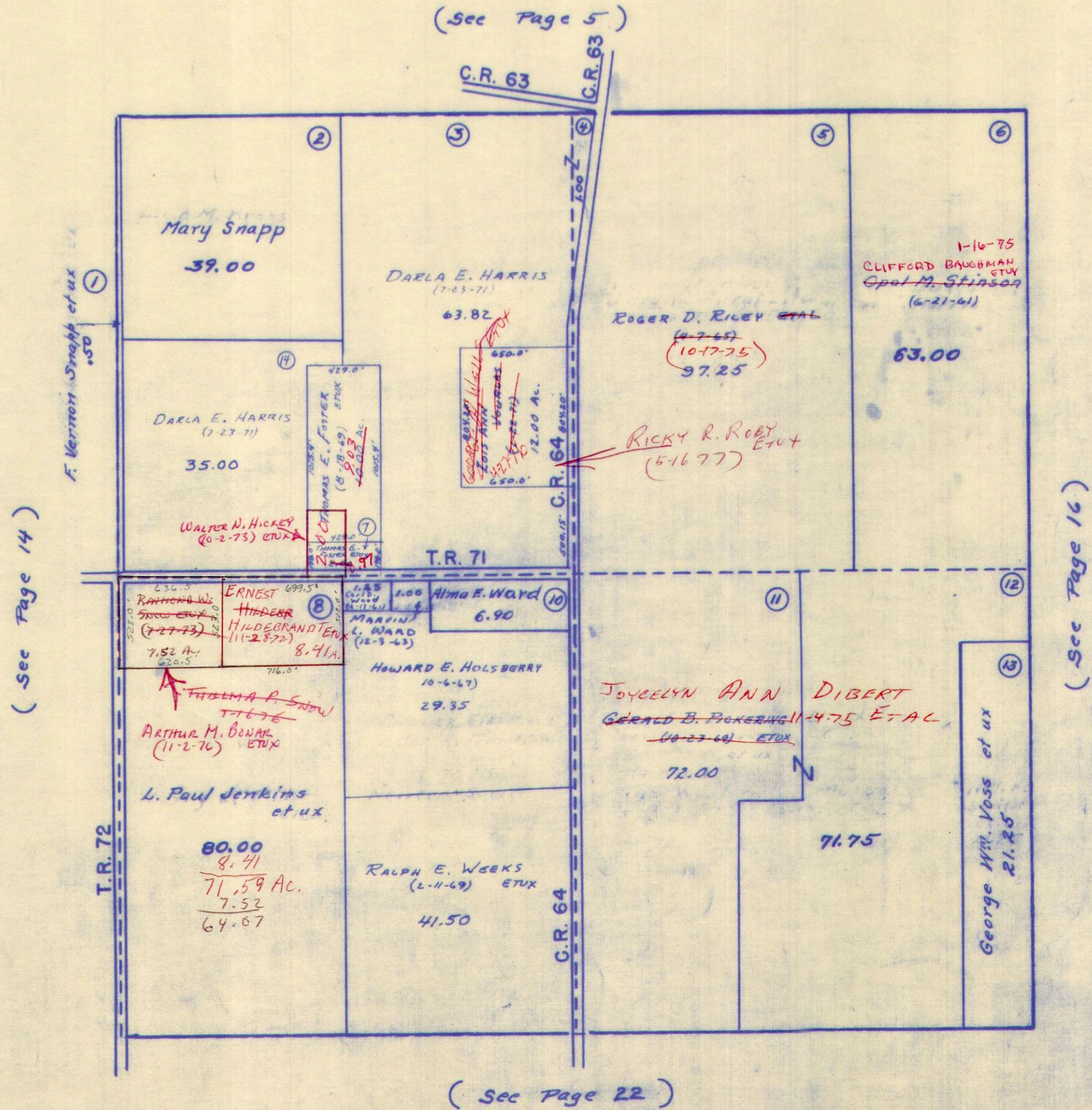


MIAMI TOWNSHIP  
SECTION 11 TOWN 3 RANGE 13

10.00  
9.03

SCALE 10 CHAINS TO THE INCH

80.00  
8.41  
71.59



( See Page 14 )

( See Page 16 )

( See Page 22 )



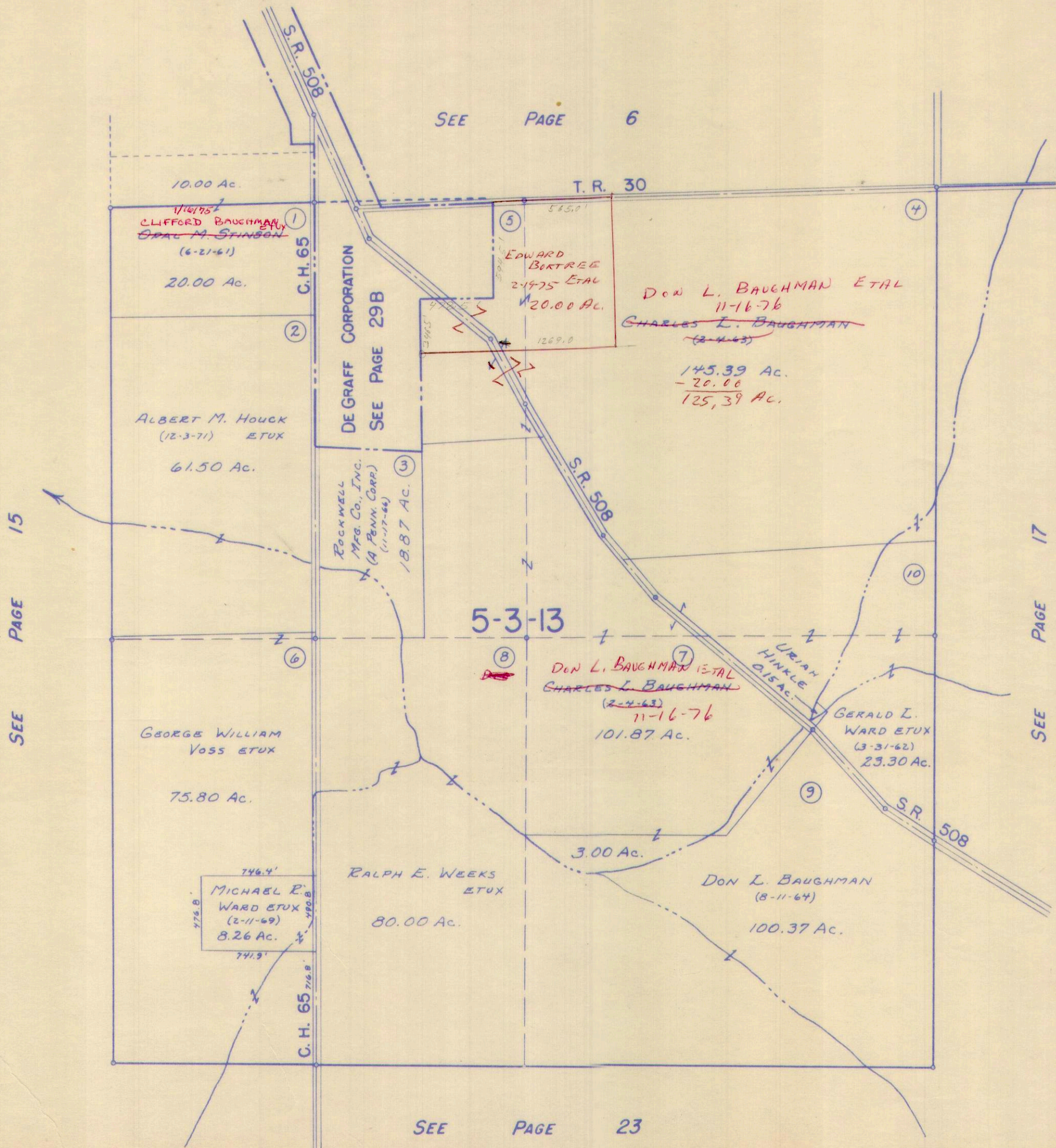
SURVEY OR SECTION	SUB. NO.	NO. ACRES	GRANTOR	GRANTEE	ACRES TRANS'FRD	TRANS.	DATE OF TRANSFER	DEED		LOT NO.	SIZE		REMARKS
								VOL.	PAGE		FRONT	DEPTH	
5-3-13	2	61.50	JAMES L. VOSS ETUX	ALBERT M. HOUCK ETUX	61.50	✓	12-3-71	338	146-148				
			HAROLD R. MCINTOSH ETUX	VIRGIL R. ORSBORNE ETAL	1.68 1.68 0.39 1.68	✓	5-23-72	340	532-534				MIAMI TWP.
		.12	VIRGIL R. ORSBORNE ETAL	LESLIE L. IRISH ETAL	.12	✓	10-24-72	343	451-452	207 N. 2			
5-3-13	3	1.68	VIRGIL R. ORSBORNE ETUX	CHARLES O. MARKER ETUX	0.39 0.39	✓	11-16-72	343	878-879				
5-3-13	3	0.39 + 0.39 0.78	RALPH E. HARROD ETUX	VIRGIL R. ORSBORNE ETUX	0.39 + 0.39 0.78	✓	11-16-72	343	871-873				
5-3-13	4, 6	39.39	CHARLES O. MARKER ETUX	VIRGIL R. ORSBORNE ETUX	39.39	✓	1-8-73	344	705-707	4, 6			
5-3-13	3, 5	39.39	VIRGIL R. ORSBORNE ETUX	CHARLES O. MARKER ETUX	39.39	✓	1-8-73	344	708-709	3, 5			
5-3-13		28.84	HAROLD R. MCINTOSH ETUX	CORPORATION LINE EXTENSION - DeGRAFF	28.84	✓	12-15-72	6F	90				PAN. J-220
5-3-13		2.000	OSAL M. STINSON	CLIFFORD BAUGHMAN ETUX	2.000	✓	1-16-75	356	859-862				
5-3-13		145.39	CHARLES L. BAUGHMAN ETUX	EDWARD BORTREE ETAL	20.00	✓	2-19-75	357	213				NEW SURVEY
5-3-13		125.39 3.00 101.87	" " "	DON L. BAUGHMAN ETAL	125.39 101.87, 3.00	✓	11-16-76	367	713-715				



MIAMI TOWNSHIP

SECTION 5 T. 3 R. 13

SCALE: 1" = 10 CHAINS = 660'





SECTION 5 TOWN 3 RANGE 13

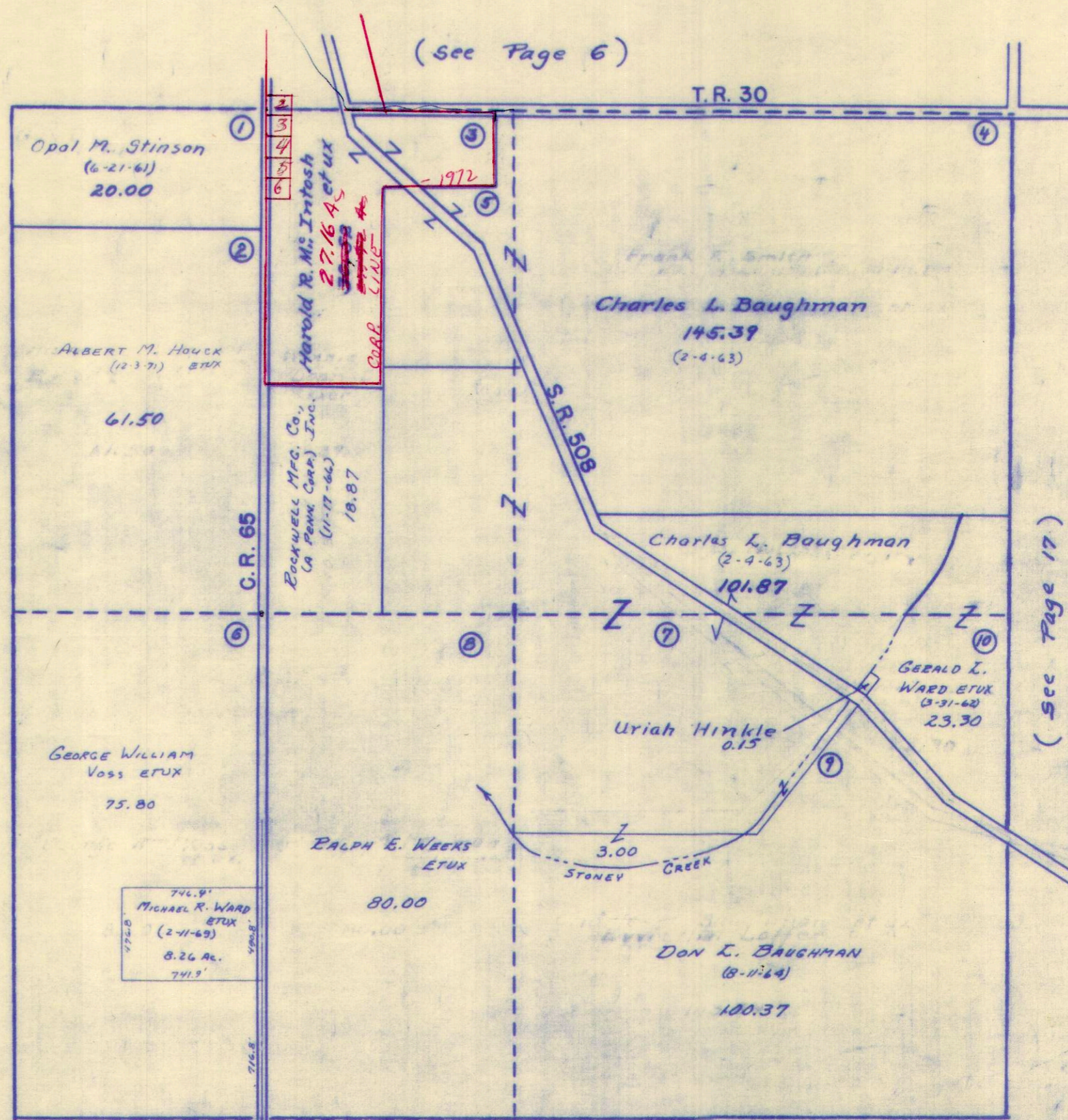
SCALE 10 CHAINS TO THE INCH

Lot No. 2 .39 AC. LESLIE L. IRISH ETAL (10-24-72)

- 1- VIRGIL R. OSBOARNE ETUX - 0.39 (1-16-72) 4
- 2- CHARLES O. MARKER ETUX - 0.39 (11-16-72) 3
- 3- VIRGIL R. OSBOARNE ETUX - 0.39 (1-16-72) 6
- 4- CHARLES O. MARKER ETUX - 0.39 (1-16-72) 5

.12  
 .39  
 .51  
 .39  
 .90  
 .39  
 1.29  
 .39  
 1.68  
 27.16  
 28.84  
 .13  
 28.97

(See Page 15)



(See Page 23)

(See Page 17)

30.52 Ac.  
 3.10  
 27.42  
 .26  
 27.16

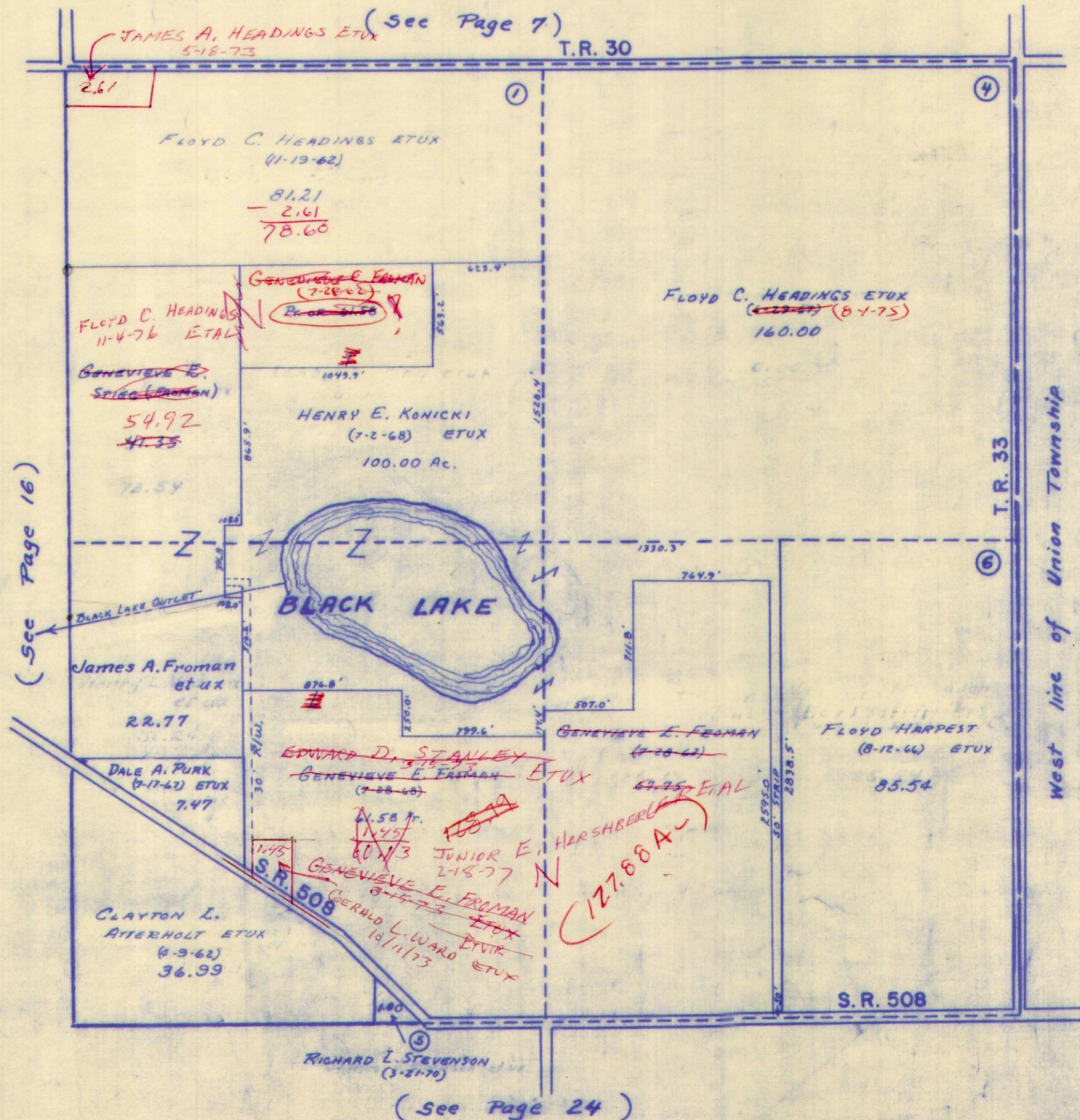






SECTION 35 TOWN 4 RANGE 13

SCALE 10 CHAINS TO THE INCH



(See Page 16)

(See Page 7)

(See Page 24)

West line of Union Township



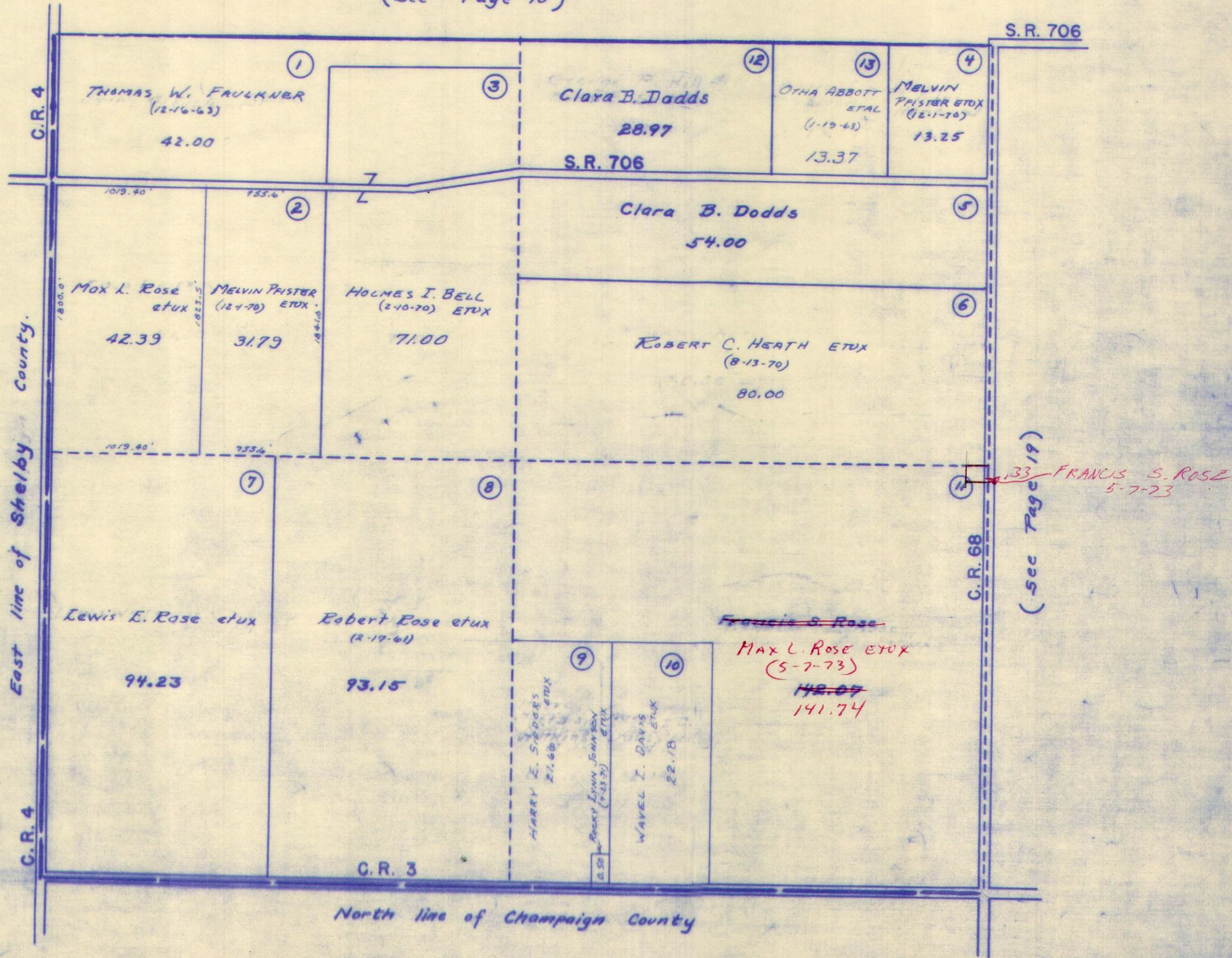
SURVEY OR SECTION	SUB. NO.	NO. ACRES	GRANTOR	GRANTEE	ACRES TRANSFRD	TRANS.	DATE OF TRANSFER	DEED		LOT NO.	SIZE		REMARKS
								VOL.	PAGE		FRONT	DEPTH	
18 34-3-18			HARRY E. SIDERS ETWX	ROCKY LYNN JOHNSON ETWX	0.50	✓	7-23-71	336	174-178				MIAMI
34-3-13		142.07	FRANCES S. ROSE	MAX C. ROSE ETWX	141.78	✓	5-7-73	346	726-727				



MIAMI TOWNSHIP  
SECTION 34 TOWN 3 RANGE 13

SCALE 10 CHAINS TO THE INCH

(See Page 10)





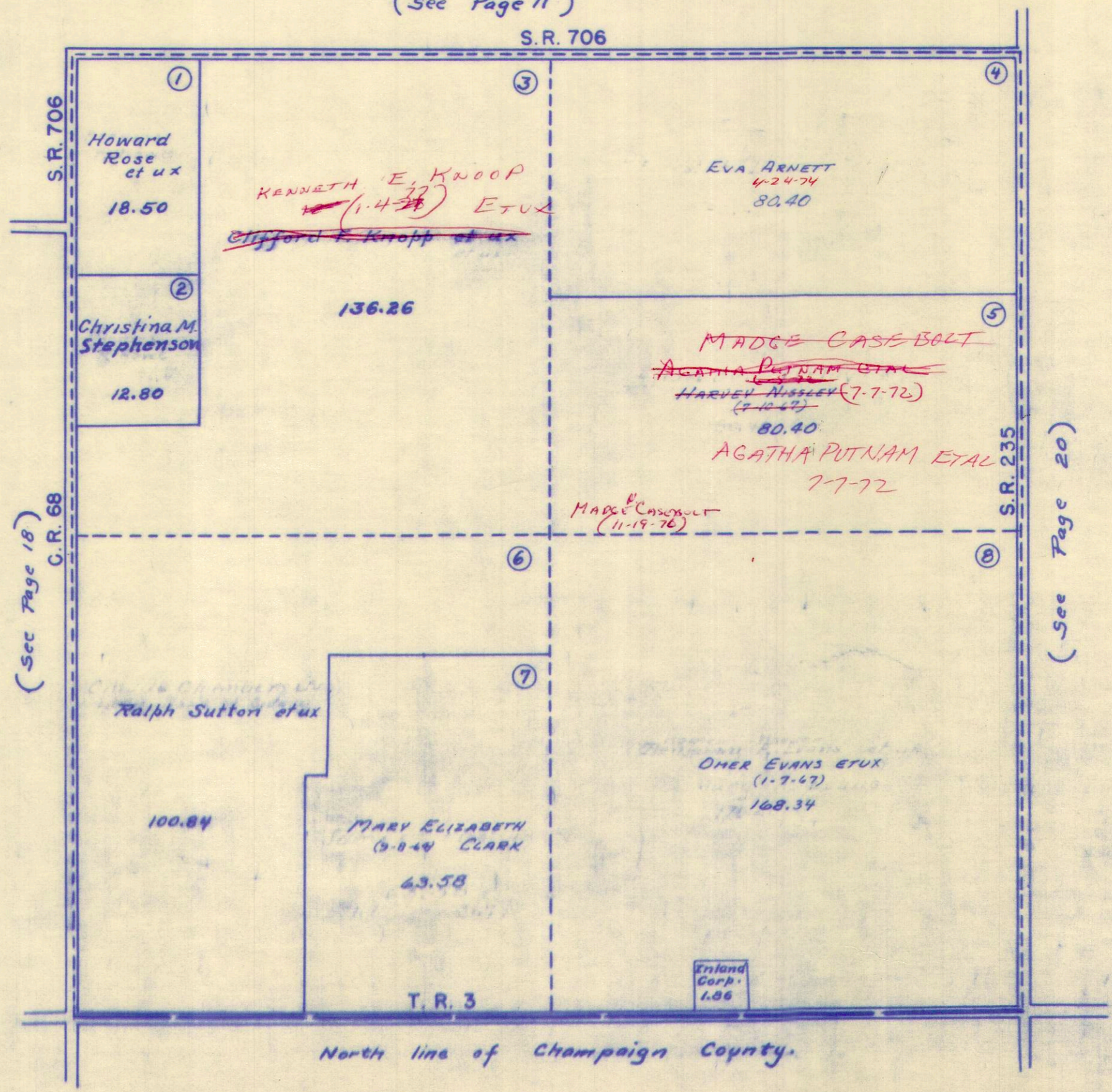
SURVEY OR SECTION	SUB. NO.	NO. ACRES	GRANTOR	GRANTEE	ACRES TRANSFRD	TRANS.	DATE OF TRANSFER	DEED		LOT NO.	SIZE		REMARKS
								VOL.	PAGE		FRONT	DEPTH	
28-3-13	5	80.40	HARVEY NISSLEY (DEC'D)	AGATHA PUTNAM ETAL	80.40	✓	6-5-72	340	342-815				
		80.40	AGATHA PUTNAM ETUX 1/2 INT.	MADGE CASEBOLT 1/2 INT.	<del>40.20</del> 80.40	✓	7-7-72	341	425-426				
28-3-13	4	80.40	DOUGLAS DODDS AND ELLEN DODDS	ANTHONY SOUDER ETAL	80.40	✓	4-18-74	352	368-369				
28-3-13	4	80.40	FOREST F. DODDS ETAL	FREE! EVA L. ARNETT	80.40	✓	4-24-74	352	497-500				QUIT - CLAIM BEED
28-3-13		80.40	RUSSELL B. CASEBOLT	MADGE N. CASEBOLT	80.40	✓	11-29-76			?			QUIT - CLAIM DEED
28-3-13		136.26	CLIFFORD F. KNOOP ETUX	KENNETH E. KNOOP ETUX	136.26	✓	1-4-77	368	455-456				



MIAMI TOWNSHIP  
SECTION 28 TOWN 3 RANGE 13

SCALE 10 CHAINS TO THE INCH

(See Page 11)



(See Page 18)

(See Page 20)



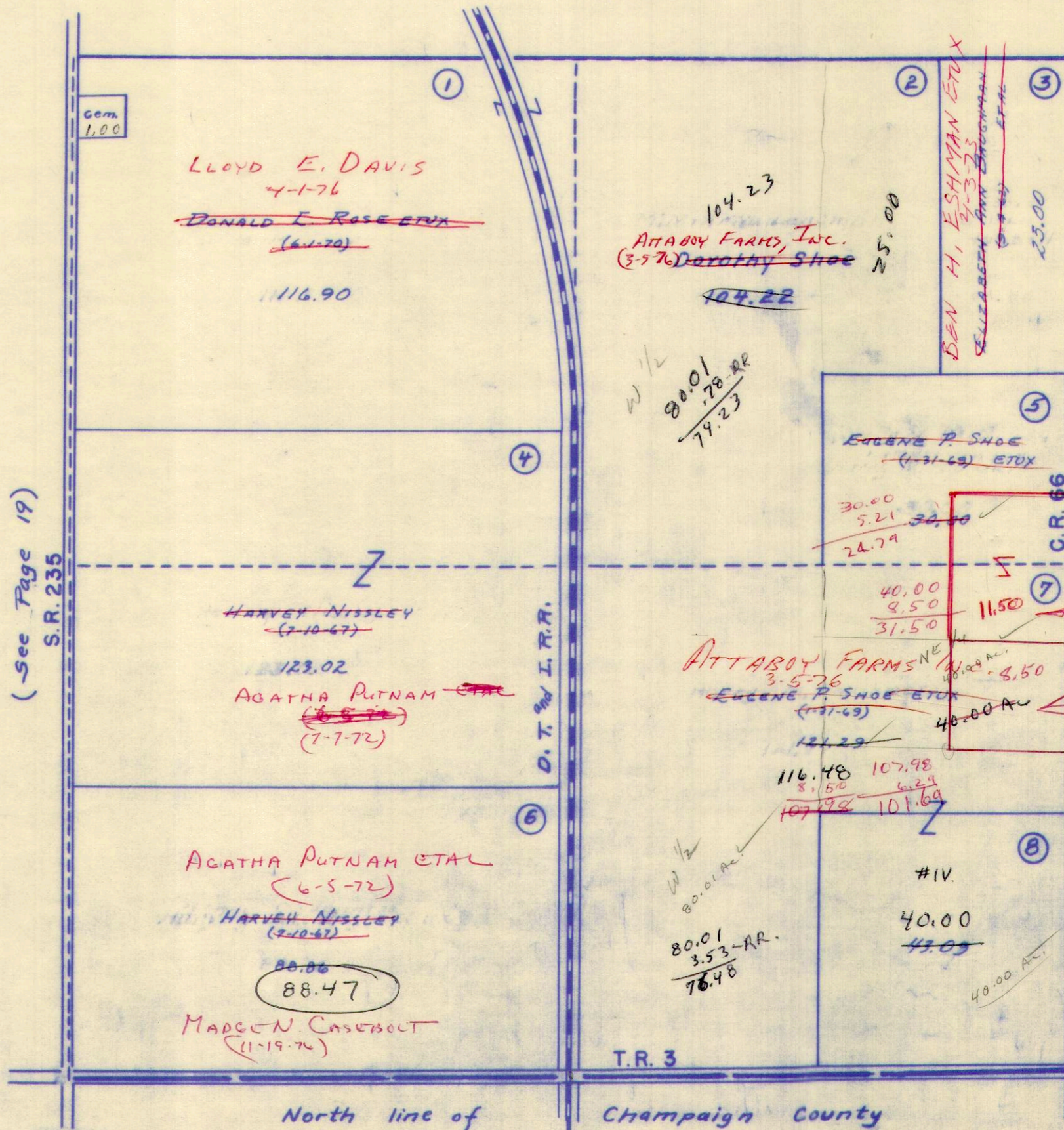
SURVEY OR SECTION	SUB. NO.	NO. ACRES	GRANTOR	GRANTEE	ACRES TRANS'FRD	TRANS.	DATE OF TRANSFER	DEED		LOT NO.	SIZE		REMARKS
								VOL.	PAGE		FRONT	DEPTH	
22-3-13	4	123.02	HARVEY NISSLEY (Died)	AGATHA PUTNAM ETAL	123.02	✓	6-5-72	812	815				
"	6	88.86	" " "	" " "	88.86	✓	6-5-72	812	815				
22-3-13	4	123.02	MADGE CASEBOLT ET VIR	AGATHA PUTNAM	123.02	✓	7-7-72	341	423-424				
22-3-13	3	25.00	(ELIZABETH ANN HUBBELL BAUGHMAN)	BEN H. ESHMAN ETUX	25.00	✓	4-3-73	343	964-966				
22-3-13		121.29 30.00	EUGENE P. SHOE ETUX	ATTABOY FARMS, INC.	121.29 30.00	✓	3-5-76	362	469-472				
22-3-13		116.90	CAROL N. ROSE	DONALD L. ROSE	116.90	✓	4-1-76	362	797-798				
22-3-13		116.90	DONALD L. ROSE	LLOYD E. DAVIS	116.90	✓	4-1-76	362	799-800				
22-3-13			ATTABOY FARMS, INC.	ROBERT A. SPRIGGS ETUX	8.50	✓	11-16-76	367	732-733				New Survey
22-3-13		88.47	RUSSELL B. CASEBOLT	MADGE N. CASEBOLT	88.47	✓	11-19-76			?			
22-3-13		30.00 107.98	ATTABOY FARMS, INC.	GEORGE A. WELLS ETUX	11.50	✗	6-14-77	370	904-905				New Survey



SECTION 22 TOWN 3 RANGE 13

SCALE 10 CHAINS TO THE INCH

(See Page 12)



(See Page 19)  
S.R. 235

(See Page 21)

George A. Velle's et ux  
(6-10-77)  
ROBERT A. SPRIGGS ET UX  
11-16-76

31.50  
6.29  
25.21

104.23  
ATTABOY FARMS, INC.  
(3-9-76) Dorothy SHOE  
104.22

W 1/2  
80.01  
3.78 AR  
76.23

ATTABOY FARMS NE 1/4  
3-5-76  
EUGENE P. SHOE ET UX  
(1-31-69)  
121.29

W 1/2  
80.01 AC.  
80.01  
3.53 AR.  
76.48

BEN H. ESHMAN ET UX  
ELIZABETH ANN ESHMAN  
(6-9-69) et ux

30.00  
5.21  
24.79

40.00  
9.50  
31.50

116.48  
81.50  
107.98  
101.69

#IV.  
40.00  
43.05

Gem  
1.00



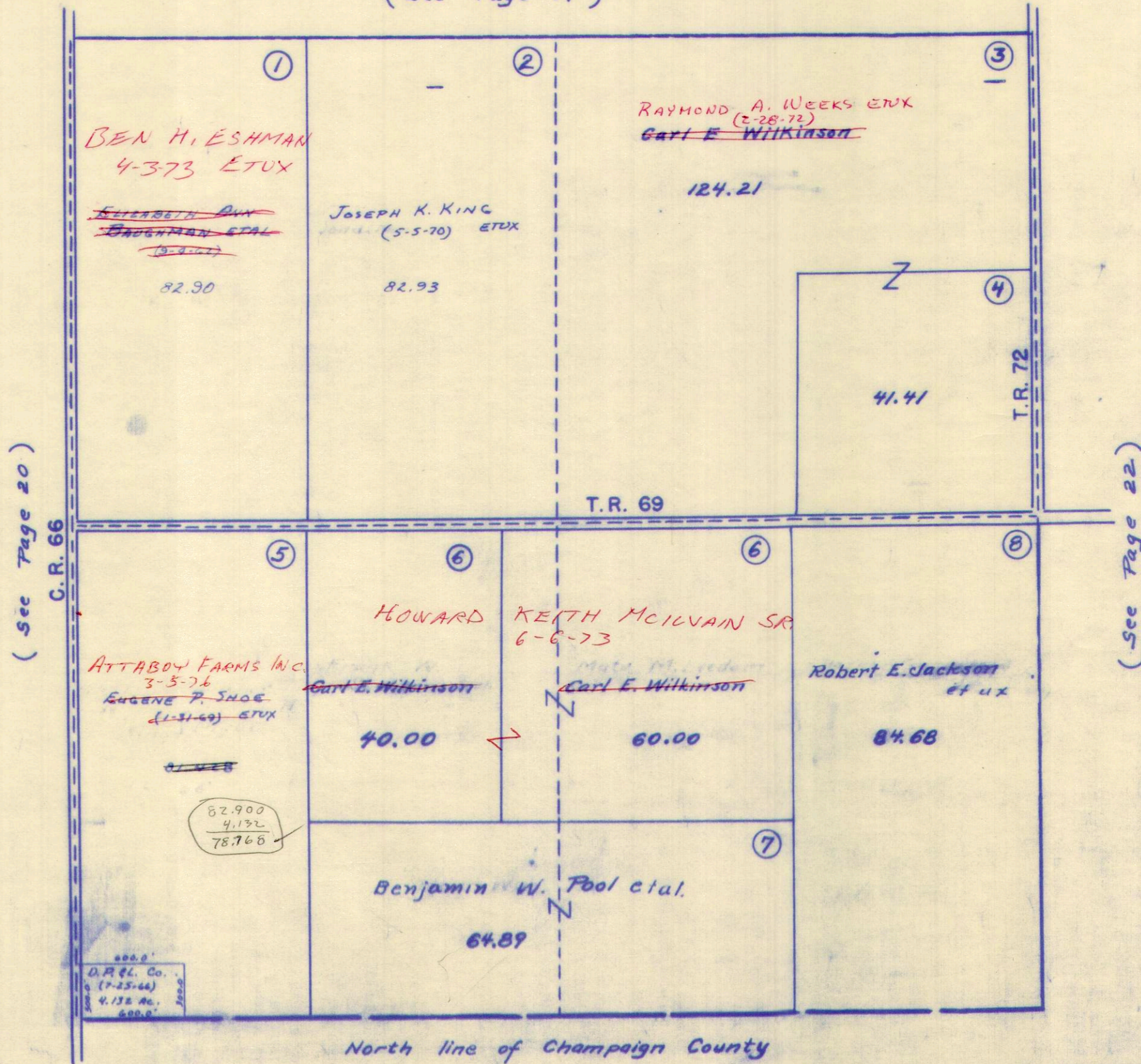
SURVEY OR SECTION	SUB. NO.	NO. ACRES	GRANTOR	GRANTEE	ACRES TRANS'FRD	TRANS.	DATE OF TRANSFER	DEED		LOT NO.	SIZE		REMARKS
								VOL.	PAGE		FRONT	DEPTH	
16-3-13	3-4	134-21 41-41	CARL E. WILKINSON DEC'D	RAYMOND A. WEEKS ETUX.	165.62	✓	2-28-72						MIA DL
16-3-13	1	82.90	BESSE FITCH HUBBELL DEC'D	SAMUEL VAN HUBBELL ETAL	82.90	✓	3-30-73	345	817				
16-3-13	1	82.90	ELIZABETH ANN HUBBELL BAUGHMAN ETAL	BEN H. ESHMAN ETUX	82.90	✓	4-3-73	346	818 864 866				
16-3-13	6	40.00 60.00	CARL E. WILKINSON DEC'D	HOWARD KEITH McILVAIN SR.	40.00 60.00	✓	6-6-73	347	335 336 469				
16-3-13		81.428	EUGENE P. SHOE ETUX	ATTABOY FARMS, INC.	81.428	✓	3-5-76	362	472				



MIAMI TOWNSHIP  
SECTION 16 TOWN 3 RANGE 13

SCALE 10 CHAINS TO THE INCH

(See Page 14)



(See Page 20)

(See Page 22)



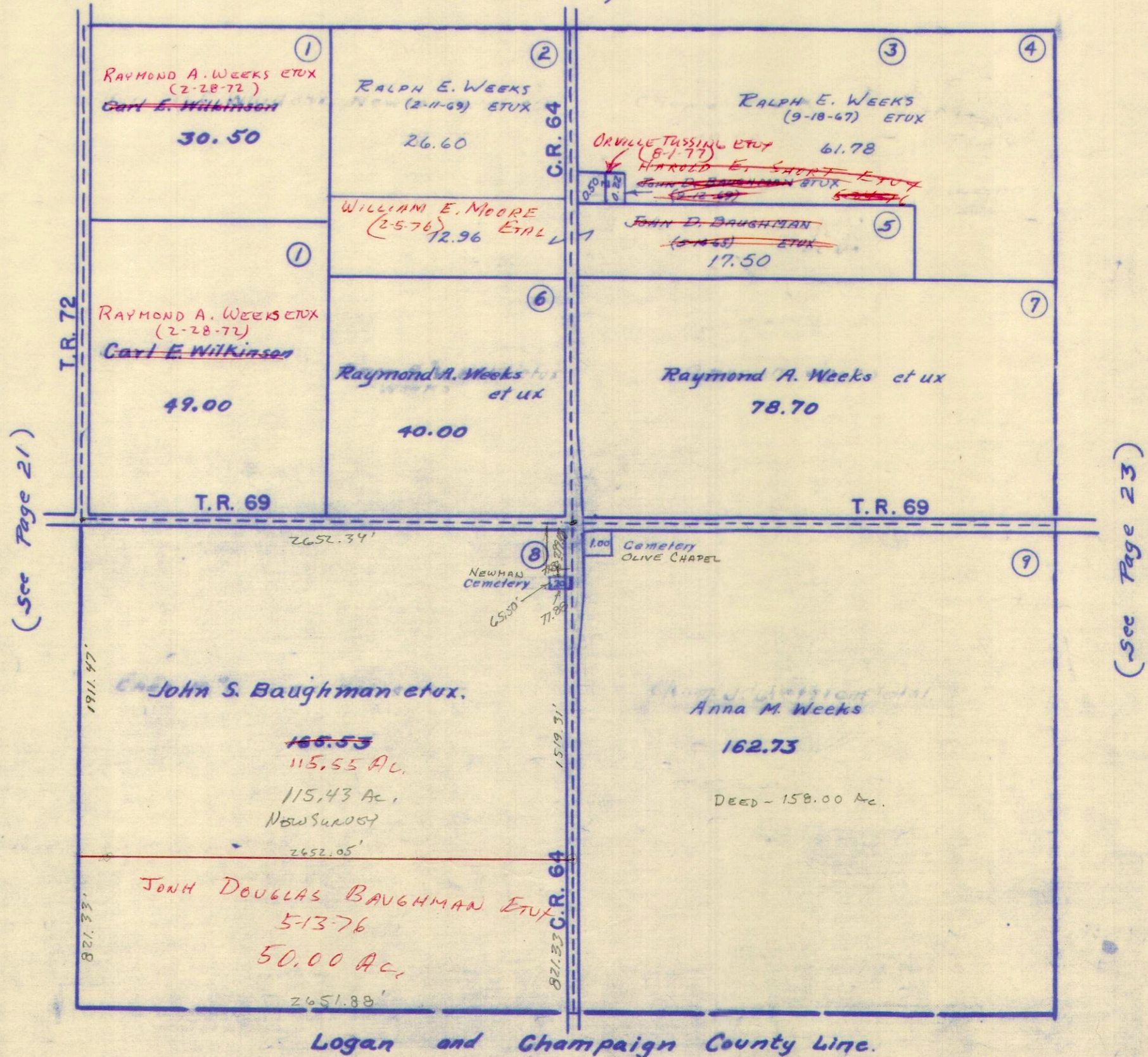
SURVEY OR SECTION	SUB. NO.	NO. ACRES	GRANTOR	GRANTEE	ACRES TRANS'FRD	TRANS.	DATE OF TRANSFER	DEED		LOT NO.	SIZE		REMARKS
								VOL.	PAGE		FRONT	DEPTH	
10-3-13	1	80.50	CARL E. WILKINSON DEC'd	RAYMOND A. WEEKS ETUX	30.50	✓	7-28-72	339	94-91			MIAMI	
10-3-13		49.00			49.00	✓							
10-3-13		17.50	JOHN D. BAUGHMAN ETUX	WILLIAM E. MOORE ETAL	17.50	✓	2-5-76	362	136				
10-3-13		12.96			12.96	✓			137				
10-3-13		165.53	JOHN S. BAUGHMAN ETUX	JOHN DOUGLAS BAUGHMAN ETUX	50.00	✓	5-13-76	363	632			NEW SURVEY	
10-3-13		0.216			0.216	✓			633				
10-3-13		0.50	JOHN D. BAUGHMAN ETUX	HAROLD E. SHORT ETUX	0.50	✓	5-24-76	364	347				
10-3-13		0.216			0.216	✓			348				
10-3-13		0.50	HAROLD E. SHORT ETUX	ORVILLE TUSING ETUX	0.50	✗	8-1-77	371	855-857				



SECTION 10 TOWN 3 RANGE 13

SCALE 10 CHAINS TO THE INCH

(See Page 15)



(See Page 21)

(See Page 23)

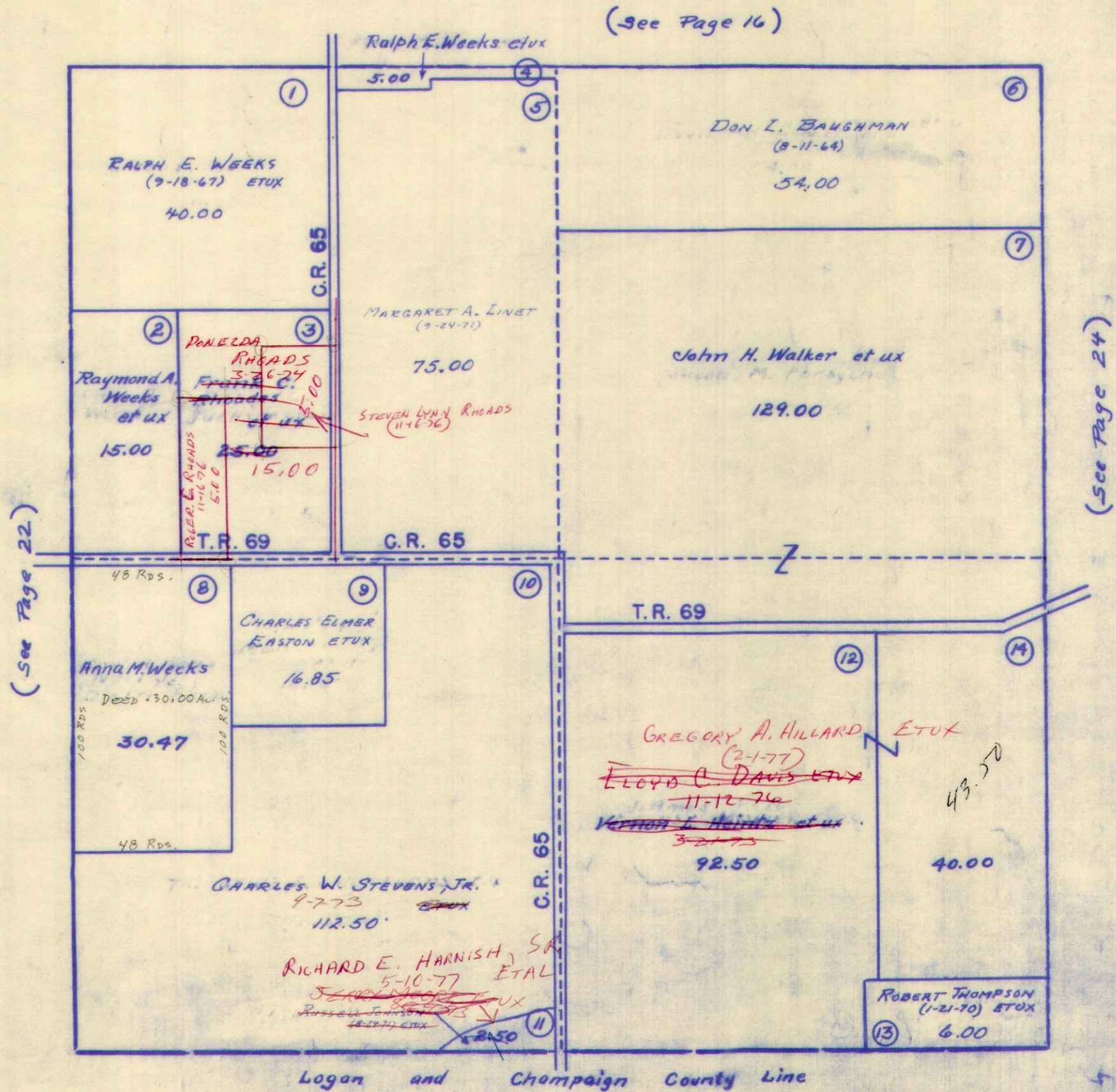


SURVEY OR SECTION	SUB. NO.	NO. ACRES	GRANTOR	GRANTEE	ACRES TRANS'FRD	TRANS.	DATE OF TRANSFER	DEED		LOT NO.	SIZE		REMARKS
								VOL.	PAGE		FRONT	DEPTH	
4-3-13		2.50	Robert + Gail Thompson	Russell + Dollie A. Johnson	2.50	✓	8-24-71	336	644-446				Michi Twp
4-3-13		75.00	LAWRENCE E. LINET	MARGARET LINET	75.00	✓	9-24-71	337	62				" "
4-3-13	12.14	92.50 48.00	* VERNON L. HEINTZ ETUX	JAMES C. DODGE ETUX	92.50 40.00	✓	3-21-73	345	787- 788				
4-3-13	12.14	92.50 40.00	JAMES C. DODGE ETUX	VERNON L. HEINTZ ETUX	92.50 40.00	✓	3-21-73	345	789- 790				
4-3-13	11	2.50	DOLLIE A. JOHNSON	RUSSELL JOHNSON	2.50	✓	8-24-73	348	888- 889				
4-3-13	11	2.50	RUSSELL JOHNSON	JERRY MOORE ETUX	2.50	✓	8-24-73	348	890- 891				
4-3-13	10	112.50	MARTHA W. STEVENS DEC'D CHARLES W. STEVENS JR ETUX	CHARLES W. STEVENS	112.50	✓	9-7-73	349	156 938- 939				
4-3-13	3	25.00	FRANK C. RHOADS DEC'D	DONELDA RHOADS ETAL	25.00	✓	3-26-74	351	940- 941				
4-3-13	3	25.00	ROGER G. RHOADS ETAL	DONELDA RHOADS	25.00	✓	3-26-74	351	941				
4-3-13		92.50 40.00	VERNON L. HEINTZ ETUX	LLOYD C. DAVIS ETUX	92.50 40.00	✓	11-12-76	367	638- 639				
4-3-13		25.00	DONELDA C. RHOADS	ROGER G. RHOADS	5.00	✓	11-16-76	367	728- 729				TRACT 2 NEW SURVEY
4-3-13		20.00	" " "	STEVEN LYNN RHOADS	5.00	✓	11-16-76	367	730- 731				TRACT 1 NEW SURVEY
4-3-13		92.50 40.00	LLOYD C. DAVIS ETUX	GREGORY A. HILLARD ETUX	92.50 40.00	✓	2-1-77	368	751- 752				
4-3-17		2.50	JERRY MOORE ETUX	RICHARD E. HARNISH, SR, ETAL	2.50	✗	5-10-77	370	277- 278				



SECTION 4 TOWN 3 RANGE 13

SCALE 10 CHAINS TO THE INCH



(See Page 16)

(See Page 22)

(See Page 24)

Logan and Champaign County Line



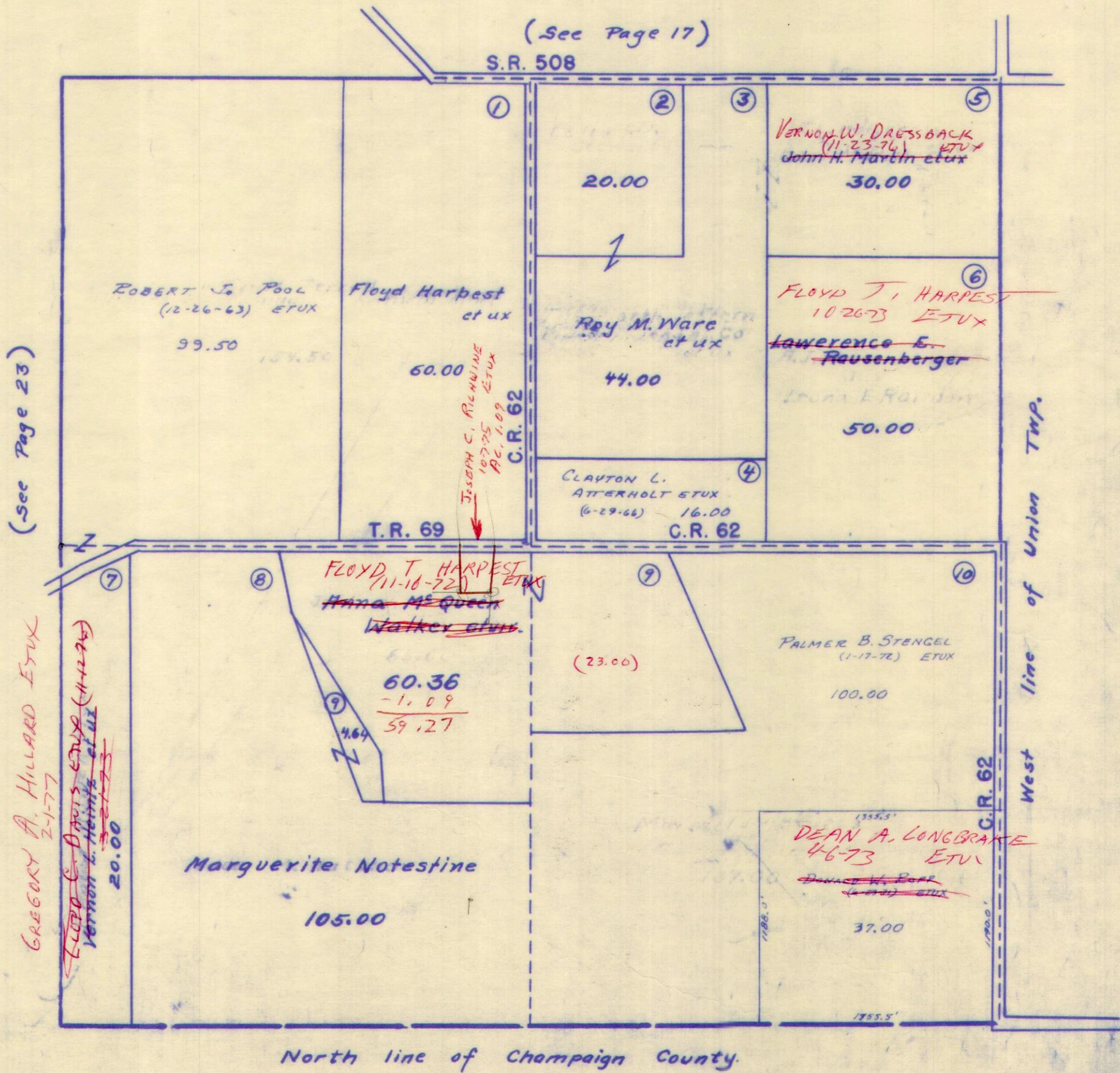
SURVEY OR SECTION	SUB. NO.	NO. ACRES	GRANTOR	GRANTEE	ACRES TRANS'FRD	TRANS.	DATE OF TRANSFER	DEED		LOT NO.	SIZE		REMARKS
								VOL.	PAGE		FRONT	DEPTH	
34-4-13	10	137.00	WILLIA M. COX	DONALD W. ROPP ETUX	137.00	✓	6-23-71	335	645-646				
34-4-13	10	137.00	DONALD W. ROPP ETUX	PALMER B. STENGEL ETUX	100.00	✓	1-7-72	338	525-526				
34-4-13	9	60.36	ANNA MCQUEEN WALKER ETUX	FLOYD T. HARPEST ETUX	60.36	✓	11-10-72	343	709-711				
34-4-13	7	20.00	VERNON L. HEINTZ ETUX	JAMES C. DODGE ETUX	20.00	✓	3-21-73	345	787-788				
34-4-13	7	20.00	JAMES C. DODGE ETUX	VERNON L. HEINTZ ETUX	20.00	✓	3-21-73	345	789-790				
34-4-13		37.00	DONALD W. ROPP ETUX	DEAN A. LONGBRAKE ETUX	37.00	✓	4-6-73	346	80, 81				
34-4-13	6	50.00	LARENCE E. RAUSENBERGER ETUX	FLOYD T. HARPEST ETUX	50.00	✓	10-26-73	349	892-893				
34-4-13		60.36	FLOYD T. HARPEST ETUX	JOSEPH C. RICHWINE ETUX	1.09	✓	10-7-75	360	544-545				NEW SURVEY
34-4-13		20.00	VERNON L. HEINTZ ETUX	LLOYD C. DAVIS ETUX	20.00	✓	11-12-76	367	638-639				
34-4-13		30.00	JOHN H. MARTIN ETAL	VERNON W. DRESSBACK ETUX	30.00	✓	11-23-76	367	850-851				
34-4-13		20.00	LLOYD C. DAVIS ETUX	GREGORY A. HILLARD ETUX	20.00	✓	2-1-77	368	781-782				



MIAMI TOWNSHIP  
SECTION 34 TOWN 4 RANGE 13

SCALE 10 CHAINS TO THE INCH

85  
7  
94





SURVEY OR SECTION	SUB. NO.	NO. ACRES	GRANTOR	GRANTEE	ACRES TRANS'FRD	TRANS.	DATE OF TRANSFER	DEED		LOT NO.	SIZE		REMARKS
								VOL.	PAGE		FRONT	DEPTH	
7-2-14	32	0.30	DANIEL P. SHOUGH ETUX	HENRY WEISZ	0.30	✓	3-30-71	334	394-395				
7-2-14	32	0.30	HENRY WEISZ	JEAN F. SHOUGH	0.30	✓	3-30-71	334	396-397				
7-2-14		OUTLOT 7 0.20	WARREN CAREY ETUX	GLEN W. PITCOCK ETUX	OUTLOT 7 0.20	✓	4-8-71	334	538-539	OUTLOT 7			
7-2-14			OLIVE A. HAAS	HERMAN E. COY ETUX		✓	4-13-71	334	583-584	125	66.0'	132.0'	
7-2-14			JOHN SPENCER ALLEN ETUX	ROBERT REISINGER ETUX		✓	4-30-71	334	635-836	152 151 Pt.	66.0'	132.0'	23' NORTH SIDE
7-2-14	21	0.18	JAMES N. WISE (DECD)	WILLIAM V. WISE ETAL	0.18	✓	4-21-71	334	713-714				S. HALF OF 0.36 AC. TRACT.
7-2-14	39	0.42	EDWARD M. WEEKS ETUX	TRACY H. HUMBLE ETAL	0.42	✓	3-22-71	334	232-233				
7-2-14			Robert E. Strayer ETUX	George T. Jenkins ETUX		✓	5-18-71	335	120-121	161 Pt 162 Pt	E. Parts		DEGRAFF Miami
7-2-14			Reno Carol Adkins	Vernon Eugene Adkins		✓	5-27-71	335	247-248	5 1/2 Lot 139			" "
7-2-14		0.18	Mildred Bartlett ETal	Charles R. Cory ETUX	0.18	✓	6-19-71	335	709				" "
7-2-14		0.18	William V. Wise ETal	Charles R. Cory ETUX	0.18	✓	6-19-71	335	714				" "
7-2-14		0.18	Gloria Bucholtz ETal	Charles R. Cory ETUX	0.18	✓	6-19-71	335	713				" "
			BYRON FRANKLIN LOFFER. DECD	EDNA MARIE LOFFER. ETAL.	9.48	✓	8-21-71	336	746-749				" "
			FERN M. KEESECKER DECD	ROY L. KEESECKER		✓	9-2-71	336	808-809	147			" "
			VERNON EUGENE ADKINS	WILLIAM E. CARMAN ETUX		✓	9-10-71	336	929-930	137-9 1/2			
			LULU O. LOFFER	STEVEN C. PERK ETUX		✓	9-10-71	336	938-939	132 Pt.	33.0'	132.0'	S. 1/2
			IRVIN C. HAMILTON ETUX	RICHARD E. KERR		✓	11-23-71	337	948-949	139			AWMPHREY AID.
			WILLITT H. DACHENBACH DECD	CLEO ANTH DACHENBACH	0.18 0.22	✓	11-23-71	337	1000				OUTLOT No. 2 DEGRAFF CORP.
			JOHN H. MEES ETUX	STANLEY J. EASTON ETUX		✓	12-3-71	338	150-151	124	66.0'	132.0'	
			RAYMOND D. LYKINS ETUX	DENNIS M. FAIRCHILD ETUX	0.20	✓	12-8-71	338	190-191				OUTLOT No. 2 DEGRAFF CORP.
			MARY MARIE TURNER DECD	LAWRENCE G. TURNER ETAL.		✓	12-27-71	338	360-361	127			" "
			LAWRENCE G. TURNER ETAL	CECIL F. BELL ETUX		✓	1-3-72	338	463-464	127			" "
			THOMAS M. PINE ETUX	PAULINE M. TONEY	0.41	✓	1-7-72	338	517-519				" "
			LOUIS H. WENING	ROGER E. HARBOUR ETUX	0.35 0.34	✓	1-11-72	338	571-572	PT. OUTLOT # 6			" "
7-2-14		OUTLOT 7-8 0.20	RAYMOND W. SNOW ETUX	CHARLES E. LENSMAN ETUX	0.40	✓	3-14-72	339	377-378				" "
7-2-14		0.50	A. P. PARKER ETUX	CARL V. HENRY ETUX	0.20	✓	5-14-71	335	42		60'	132'	
7-2-14		0.02	C. BURNS WREN ETUX	J. WALTER BEATTY ETAL	0.02	✓	4-4-72	339	692				New Survey
7-2-14		0.65	J. WALTER BEATTY ETAL	C. BURNS WREN ETUX	0.02	✓	4-4-72	339	694				New Survey
7-2-14		0.50	C. BURNS WREN ETUX	RONNIE DAVID HALL ETUX	0.50	✓	4-4-72	339	693				New Survey
			BROADFOOT M. GAMBLE ETUX	ELLEN K. COVAULT		✓	4-19-72	339	982-983	Lot 159			
7-2-14			<del>W. W. W. W.</del> WYNE M. MOFFITT ETUX	GLENN E. FOSTER ETUX		✓	5-4-72	340	212-214	PT Lot 167			Degruff
			ED BUNOHER ETUX	LOTUS C. LOFFER ETUX		✓	5-16-72	340	394-396	0.23 0.14			" "
			WILLIAM C. MOHR.	HERSCHEL SMITH		✓	5-26-72	340	649	PT LOT 167 (D)			" "
			HERSCHEL A. SMITH ETUX	WILLIAM C. MOHR.		✓	5-26-72	340	647-648	PT LOT 167 (D)			" "
			RAY POOL	ESTHER H. BLACK BASFORD	0.20 0.04	✓	5-30-72	340	669-671	OUT # 2 OUT # 3			" "
			ALLBRIGHT	RAY POOL	0.20	✓	5-30-72	340	667-668				" "
7-2-14		0.22	EARL I. DODDS ETUX	ROBERT E. LUMP.	0.22	✓	6-13-72	340	932-933				OUTLOT No. 2
	51	0.65	J. WALTER BEATTY ETAL	WARREN W. CAREY ETUX	0.65	✓	7-5-72	341	358-361				SURVEY 7214
			G. B. PICKERING ETUX	ELVIE H. HOWARD		✓	9-15-72	342	882-885	135			
		.20	OATLEY J. O'BRIEN DECD	MABEL O'BRIEN ETAL	.20	✓	11-20-72	343	918				0. Lot 7
7-2-14	26	0.42	MABEL J. O'BRIEN	ORVAL MARKER ETUX	0.42	✓	11-24-72	344	434				
		0.20	MAMIE A. LONG ETAL	MABEL J. O'BRIEN	0.20	✓	11-30-72	344	45-46				OUTLOT 7
		0.20	<del>MAMIE</del> F. MABEL J. O'BRIEN	MAMIE A. LONG ETAL (LIFE ESTATE)	0.20	✓	11-30-72	344	47-48				OUTLOT 7
			ELIZABETH E. DETRICK, TRUSTEE	LINDA MAE DETRICK LEIBNE		✓	12-8-72	344	159-161	Lot 167 Pt. A.			
	18, 15		CARL V. HENRY ETUX	HOWARD J. HOUSEHOLDER ETUX	18, 15	✓	1-3-73	344	592-596	Pt. 7, 8			
			SHIRLEY ANN HATCHER	EVELYN JUANITA HATCHER		✓	2-27-73	345	431-432	116			
	18, 15		HOWARD J. HOUSEHOLDER ETUX	D. HOWARD HOUSEHOLDER ETUX	.18	✓	3-22-73	345	799-800				



SURVEY OR SECTION	SUB. NO.	NO. ACRES	GRANTOR	GRANTEE	ACRES TRANS'FRD	TRANS.	DATE OF TRANSFER	DEED		LOT NO.	SIZE		REMARKS
								VOL.	PAGE		FRONT	DEPTH	
7-2-14		1.02	JOSEPH EARL BRENNER ETUX	STEVEN HAMMOND ETUX	1.02	✓	4-23-73	346	404-5				
7-2-14		0.18	CLEO RUTH DACHENBACH (Dec'd)	RICHARD W. PARK ETUX	0.18	✓	5-30-73	347	211-214		53.5'	150.0'	Outlot No. 2
7-2-14		.22	CLEO RUTH DACHENBACH DEC'D	JOHN M. FREESE ETUX	.22	✓	6-19-73	347	61-613				
7-2-14		0.34	CHARLES A. JACKSON ETUX	PHILIP M. SALYER ETUX	0.34	✓	7-13-73	348	93	196			
7-2-14		0.40	CHARLES E. LENSAN ETUX	JAMES F. HURLEY	0.06	✓	7-30-73	348	551-552				New Survey
7-2-14		.34	" "	REGINALD D. WOOLLEY ETUX	.34	✓	7-31-73	348	377-378				
		.14	SADIE ELIZABETH GATES DEC'D	WILBERT GATES	.14	✓	8-7-73	348	493				
			WILLIAM E. CARMAN ETUX	MICHAEL L. IDLE ETUX		✓	8-7-73	348	494-495	S. 1/2 OF 139			
		.14	SADIE GATES DEC'D	WILBERT GATES	.14	✓	8-21-73	348	842-843				
			CLYDE C. WATKINS	CHARLES L. ALLEN ETAL		✓	10-4-73	349	570-571	119			
		0.15	CARL V. HENRY ETUX	JACK L. RUFUS ETUX	0.15	✓	10-10-73	349	635-637	Outlot 7 PART	50'	132'	
			CORA M. SHROYER DEC'D	DONALD E. ROACH ETUX		✓	12-11-73	350	519-521	Pt. 114			
			RICHARD W. MANAHAN DEC'D	JAS JACQUALIN L. MANAHAN		✓	12-14-73	350	581-583	198			
		.20	MABEL J. O'BRIEN ETAL	ROBERT L. RUSH ETUX	.20	✓	3-18-74	351	752-753				Pt. OUTLOT No. 7
			WARREN W. CAREY ETUX	HARRY L. DEARWESTER ETUX		✓	3-19-74	351	773-774	N. 1/2 OF LOT 132			
			CAREY F. KREGLOW ETUX	FLORENCE PECK		✓	3-21-74	351	850-851	Pt. 151	43'	132'	UNDIVIDED 1/2 INT.
			FLORENCE PECK	DIXIE ANNE KREGLOW		✓	3-21-74	351	852-853	Pt. 151	43'	132'	UNDIVIDED 1/2 INT.
			" "	DIXIE ANNE KREGLOW ETAL		✓	3-21-74	351	884-885	Pt. 151	43'	132'	UNDIVIDED 1/2 INT.
		.26	IRIS M. STILES VONDERHUEVEL ETUX	BETTY LOUISE SCHERER DRESSBACK	.37	✓	4-8-74	352	167-169				NEW SURVEY
		.58	ELVIE H. HOWARD	CARL V. HENRY ETUX		✓	4-25-74	352	516-517	135			
		0.20	CLAUDE W. BARNES	FRANKLIN M. WILKINSON, JR ETUX	0.20	✓	5-15-74	352	883-884				Outlot No. 7
			CHARLES L. ALLEN ETUX	JAMES J. ADAMS ETAL		✓	5-20-74	352	936-937	119			
			HAROLD E. SHORT ETUX	DANNY L. LANE ETUX		✓	5-21-74	352	980-981	5% OF 5% OF LOT 150 & LOT 149			
			JACQUALIN L. MANAHAN	TRACY H. HUMBLE ETUX		✓	6-14-74	353	488-489	198			
		.42	TRACY H. HUMBLE ETAL	RAY ALLEN WALTERS ETUX	.42	✓	7-15-74	354	37-38				
			LUELLA A. PIPER DEC'D	ROBERT CRAWFORD ETUX		✓	7-30-74	354	368-370	133 133			
7-2-14		.18	CHARLES R. CARR ETUX	CHARLES J. STEVENS ETUX	.25	✓	10-1-74	355	538-540				
			VACATION OF ALLEY ORD. No. 873 BETWEEN LOTS 129, 130			✓	8-11-75	358	789				
			VACATION OF ALLEY ORD. No. 874 BETWEEN LOTS 142, 143			✓	6-11-75	358	790				
			HAROLD P. HANSEN ETUX	JAMES E. SAUNDERS		✓	6-16-75	358	871	136			
			DANNY L. LANE ETUX	JEFFERY LYNN KERNS ETUX		✓	6-17-75	358	895	Pt. 150 149	16.5'	132'	
			TRACY H. HUMBLE ETUX	DANNY L. LANE ETUX		✓	7-3-75	359	130	198			
7-2-14		0.15	MARTORIE BOONE DEC'D	BERNICE BENHAM	0.15	✓	7-29-75	359	429-430				
7-2-14		0.15	WILLIAM FOREMAN	" " "	0.15	✓	7-29-75	359	431-432				
1,7-2-14		0.75	GEORGETTA KREGLOW DEC'D	ROBERT C. KREGLOW	0.75	✓	8-8-75	359	618-621				
		0.14	WILBERT GATES	ERNEST HILDEBRANDT ETUX	0.14	✓	10-6-75	360	533-535				
7-2-14		0.22	HARRY G. NIEFER (Dec'd)	BERTHA M. NIEFER	0.04	✓	1-28-76	362	30				
		0.04	HERSCHEL A. SMITH ETUX	HERSCHEL A. SMITH ETUX		✓	2-4-76	362	130-131	167 Pt.	40.0'	132.0'	
7-2-14		0.18	RICHARD W. PARK ETUX	ARTHUR C. ROUSH, SR. ETUX	0.18	✓	2-27-76	362	392				Pt. OUTLOT No. 2
			LINDA MAG DETRICK LEIBOLE	J. HERBERT DETRICK ETUX		✓	3-1-76	362	420	Pt. A 167 Pt.			
7-2-14		0.15	BERNICE BENHAM	EDNA F. ROBERTS	0.15	✓	3-31-76	362	794-795				
			SUXAN L. POWELL	RUTH E. CLAYTON		✓	6-10-76	364	615	199			No TRANSFER
			DANNY L. LANE ETUX	JACQUALIN L. MANAHAN		✓	7-1-76	365	142-143	198			
			PHILIP M. SALYER ETUX	DAVID C. HENMAN		✓	7-19-76	365	344-345	196			No TRANSFER
			PHILLIP J. DETRICK DEC'D	JAMES WILLIAM DETRICK ETAL		✓	7-19-76	365	346-348	196			
7-2-14		0.60	FLORENCE M. BRUNSON ETAL	VERNON W. DRESSBACK ETUX	0.21	✓	7-20-76	365	371-373	Pt. O.L. 3, 4			
		0.18	ELBERT G. PINE ETUX	ARTHUR E. CARLEN	0.18	✓	8-2-76	365	601-602	Outlot 8			



SURVEY OR SECTION	SUB. NO.	NO. ACRES	GRANTOR	GRANTEE	ACRES TRANS/FRD	TRANS.	DATE OF TRANSFER	DEED		LOT NO.	SIZE		REMARKS
								VOL.	PAGE		FRONT	DEPTH	
7-2-14		0.07	MARY THOMAS ETAL Q.C.	HOWARD INSKEEP ETUX	0.07	✓	8-24-76	366	219- 220				
7-2-14		0.12	MARY THOMAS ETAL Q.C.	HOWARD INSKEEP ETUX	0.12	✓	8-24-76	366	221- 222				
7-2-14		0.07	HOWARD INSKEEP ETUX (W.D.)	MAX THOMAS	0.07	✓	8-24-76	366	223- 224				
7-2-14		0.12	" " " "	" " " "	0.12	✓	8-24-76	366	225- 226				
7-2-14		0.31	EVELYN D. ELLENBERGER DEL'D	J. HERBERT DETRICK	0.31	✓	8-30-76	366	284- 285				
7-2-14		0.22	JOHN M. FRUESE ETUX	AGNES ZIRKLE	0.22	✓	10-27-76	367	258- 259				
7-2-14		1.87	J. HERBERT DETRICK ETUX	KENNETH W. GUMP ETUX	0.483 <del>0.483</del>	✓	12-1-76	367	979- 980				NEW SURVEY
		0.18	ARTHUR C. ROUSH, SR. ETUX	ARTHUR C. ROUSH, JR. ETUX	0.18	✓	12-10-76	368	110- 111	Pt. O.L. 2.			
			ROY L. KEESSEKEN	MARJORIE V. WISH ETAL		✓	2-3-77	368	832- 833	147			
		P.O.L. 7 0.20 P.O.L. 7 0.20	GLEN W. PITCOCK ETUX	MARSHA KAY STIDAM	P.O.L. 7 0.20	✓	3-1-77	369	138	Pt. O.L. 7			
			MARSHA K. STIDAM	PATRICIA ANN PITCOCK	P.O.L. 7 0.20	✓	3-1-77	369	139				
7-2-14		0.25	CECIL ALLEN	ROBERT L. REISINGER ETUX	0.25	✓	3-7-77	369	204- 205				
			GLENN E. FOSTER ETAL	JEFFREY L. ROBY		✓	4-27-77	370	724- 725	Pt. 167	53'	132'	
		0.16	EMILY WARREN DEL'D	JOHN WARREN	0.16	✓	5-24-77	370	501	Pt. O.L. 8			No TRANSFER
		0.02 0.16	NINETTE WREN (SHERER)	RICHARD P. ROPP ETUX	0.02 0.16	✗	5-24-77	370	502	Pt. O.L. 8			
<del>7-2-14</del>		<del>0.22</del>	<del>LINDIE E. DETRICK (DEL'D)</del>	<del>J. HERBERT DETRICK</del>	<del>0.22</del>	<del>✗</del>	<del>6-3-77</del>						
			ESTHER H. BASEORE	SHARON K. CARMAN ETAL		✗	6-26-77	371	117- 118	137			
			CARLEEN ZIEBCK HOKE ETUX	DAVID E. RICHARDSON, JR ETUX		✗	8-5-77	371	948	134			
			MARJORIE V. WISH ETAL	JAMES RICHARD ROBY		✗	8-8-77	371	967- 970	147			
7-2-14		0.22	J. HERBERT DETRICK ETUX	STEVEN R. HOLYCROSS ETUX	0.22	✗	8-17-77	372	129	Pt. OUT LOT No. 1			







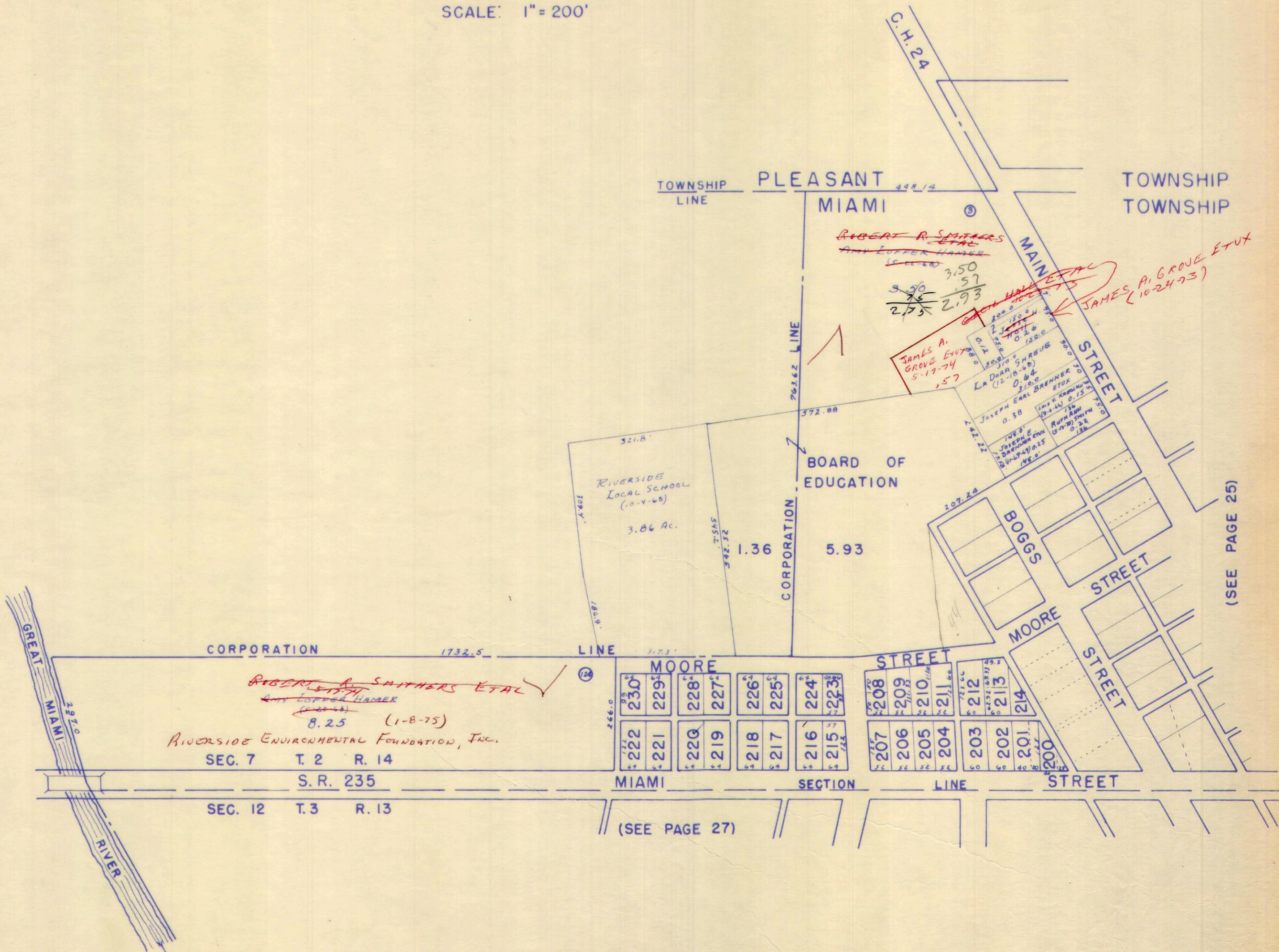
SURVEY OR SECTION	SUB. NO.	NO. ACRES	GRANTOR	GRANTEE	ACRES TRANS'FRD	TRANS.	DATE OF TRANSFER	DEED		LOT NO.	SIZE		REMARKS
								VOL.	PAGE		FRONT	DEPTH	
14	7-2-14		MAWDED. CASTLE DEC'D	HARVEY N. GOINGS ETUX		✓	7-9-71	335	934-	Lot 225			DEGRAFF
26	7-2-14		PHILIP SALTER ETUX	ARTY CUPPS ETUX		✓	7-19-71	336	84-	Lot 208 EXCEPT 30' OFF S. END			LIPPINCOTT'S Add #1
			RUSSELL R. EDE ETUX	DAVID HOFFMAN ETUX		✓	9-9-71	336	911-912	Lot 210			DEGRAFF
			JOHN D. WATKINS ETUX	DANIEL LEE THOMPSON		✓	12-27-71	338	381-382	212			"
			CLARABELLE STEWART ETUX	FRANKLIN D. STEWART ETUX		✓	4-11-72	339	447-448	216			"
			ALFRED L. JONES ETUX	LARRY L. PAGE ETUX		✓	8-10-72	342	352	223, 224			
			ANN THOMPSON	ROY R. HOSKINS ETUX		✓	10-9-72	347	294	217			
			ARTY CUPPS (PORK)	MILDRED COPPS		✓	11-14-72	343	825-826	PT. 208			
			WILBUR PERK ETUX	WILBUR R. PERK ETUX		✓	3-9-73	345	578	211			
			DONALD M. LONGRAKE ETUX	ANN THOMPSON		✓	5-31-73	347	234-235	217			
			BYRON CARMAN ETUX	JOHN AUBREY		✓	9-7-73	349	430	220			
			ROY R. HOSKINS ETUX	HERMAN C. HEMINGER ETUX		✓	10-11-73	349	664-665	217			
7-2-14		.12	JESSE HALL DEC'D	CECIL HALL ETAL	.12	✓	10-23-73	349	814-815				
7-2-14		.12	CECIL HALL ETAL	JAMES A. GROVE ETUX	.12	✓	10-24-73	349	858-860				
			HERMAN C. HEMINGER ETAL	RICHARD W. BUREHETT ETUX		✓	3-26-73	351	927-928	217			
7-2-14		35.0	AMY LOFFER HAMER	JAMES A. GROVE ETUX	1.52	✓	5-17-74	353	3-4				
7-2-14		8.25	"	ROBERT R. SMITHERS ETAL	2.75	✓	5-17-74	353	5-9				
		5.60	DANIEL LEE THOMPSON ETUX	ANN E. THOMPSON	8.25	✓	8-8-74	354	543-545	212			
			LARRY L. PAGE ETAL	MARILYN SCOTT		✓	8-16-74	354	683-685	223, 224			
			MARILYN SCOTT	SHARLYN D. PAGE		✓	8-16-74	354	686-687	223, 224			
			SHARLYN D. PAGE	WILLIAM C. HARTLEY ETUX		✓	9-19-74	355	365-366	223, 224			
			CLARABELLE HALL (DEC'D)	LESTER HALL		✓	10-11-74	355	706-707	207			
			DALE A. LATIMER DEC'D	SHIRLEY LATIMER		✓	1-7-75	356	736	206			
7-2-14		8.25	ROBERT R. SMITHERS ETAL	RIVERSIDE ENVIRONMENTAL FOUNDATION, INC.	8.25	✓	1-8-75	356	739-743				
		2.93	WILLIAM A. JOHNSTON	MARGARET C. MIDDLETON	2.93	✓	1-24-75			226, 227			
			JOSEPH LESTER KROUSE ETUX	VIRGINIA M. GOINGS		✓	2-13-75	357	169-170	229, 230			
			WILLIAM A. JOHNSTON	MARGARET C. MIDDLETON		✓	2-18-75	357	207-208	226, 227			
			SHIRLEY LATIMER	JERRY T. PAUL ETUX		✓	3-7-75	357	404-405	206			
			VIRGINIA M. GOINGS	SHIRLEY E. LATIMER		✓	3-13-75	357	471-472	229			
			MARGARET C. MIDDLETON	ROBERT R. GOINGS ETUX		✓	6-10-75	358	764-765	226			
			"	ROBERT REEDER		✓	7-21-75	359	358-359	227, 228			
			JERRY T. PAUL ETUX	ROBERT D. McDONALD ETUX		✓	11-12-75	362	523	52' PT. 208	52'	50'	
			LESTER M. HALL	RICHARD LEE DOWELL ETUX		✓	1-29-76	365	52	206			
			<del>MINNIE A. CARPENTER DEC'D</del>	<del>MAY BELLE JENKINS</del>			<del>7-28-76</del>			<del>207</del>			
			HAROLD O. MANAHAN ETUX	DALE SNOW ETUX		✓	8-24-76	366	215-216	204			
			JAMES D. SIMPSON ETUX	FARMERS HOME ADMINISTRATION		✓	9-7-76	366	415-416	220			
			SHIRLEY E. LATIMER BURKE ETUX	ROBERT L. CARPENTER ETUX		✓	9-28-76	366	755	229			
			ROBERT REEDER	LEONARD T. COOK ETUX		✓	10-12-76	366	988-989	228			
			RAY O. HITTEPOLE	RAY O. HITTEPOLE ETUX		✗	2-4-77	368	845-846	215			
			ROBERT H. VAN BUSKIRK	MARILYN J. VAN BUSKIRK		✗	5-11-77	370	707	205			



DE GRAFF CORPORATION

SEC. 7 T. 2 R. 14

SCALE: 1" = 200'



(SEE PAGE 25)

(SEE PAGE 27)

LOTS 200 TO 214 - LIPPINCOTTS ADDITION NO. 1  
 LOTS 215 TO 230 - LIPPINCOTTS ADDITION NO. 2

Dec 8, 1966







SURVEY OR SECTION	SUB. NO.	NO. ACRES	GRANTOR	GRANTEE	ACRES TRANS'FRD	TRANS.	DATE OF TRANSFER	DEED		LOT NO.	SIZE		REMARKS
								VOL.	PAGE		FRONT	DEPTH	
12-3-13	1.30		HARRY L. SPRAGUE ETUX	CLARENCE D. GROW ETUX	1.30	✓	5-12-75	358	<del>327</del> 328	112 Pt.			
			MABEL I. CEYLOE	RAYMOND DOYLE CEYLOE		✓	6-16-75	358	<del>841-</del> 842	234			1/2 INT.
			CHARLES A. WOOD ETUX	JANET L. WAYMIRE		✓	7-3-75	359	<del>132-</del> 133	233			
			CHARLES ELMER LONGBRAKE ETUX	ALLEN KEITH HILL		✓	8-1-75	359	<del>522-</del> 523	168, 169			
			LYMAN H. MADDEN	CHARLES D. TAYLOR ETUX		✓	11-6-75	360	<del>943-</del> 944	N. 1/2 OF 107			
			LOIS P. LOFFER	MICHAEL D. HONNER ETUX		✓	11-17-75	361	<del>83-</del> 84				
			GEORGE D. ELLIS	DOROTHY L. ELLIS		✓	12-31-75	361	<del>694-</del> 695	109			UND. 1/2 INT.
			WILLIAM A. WERT	ROBERT E. JACKSON ETUX		✓	1-30-76	362	61-62	99A-100A.			
			JAY O. JAMES ETUX	SAMUEL M. BURCHETT ETAL		✓	4-22-76	363	230	S. PT. 108			
			ELZIE E. TAYLOR DEL'D	ALMA E. TAYLOR		✓	7-6-76	365	173	S. 1/2 107			
12-3-13	0.52		GOLDIE STARNES ETAL	JEFFREY I. MOORE ETUX	0.52	✓	8-2-76	365	<del>612-</del> 613	102 Pt.			84' W. SW
			ALMA E. TAYLOR	DUANE D. BROWN ETUX		✓	8-2-76	365	<del>603-</del> 604	107 Pt.			S 1/2
			GEORGE W. GARVEY ETUX	FLOYD W. GOINGS ETUX		✓	8-5-76	365	<del>648-</del> 649	111			
			LAWRENCE R. KING ETUX	WILLIAM E. HOFFMAN ETUX		✓	8-6-76	365	672-	W. PT. 105			
			WILLIAM E. HOFFMAN ETUX	RONALD E. POPE ETUX		✓	8-6-76	365	673	W. PT. 105			
			RAYMOND C. BOONE ETUX	ERNEST J. REEDER ETUX		✓	10-18-76	367	55-59				
			CECIL T. HALTERMAN	GRACE J. HALTERMAN		✓	11-12-76	367	625	184-185A.			
			DANNY V. HACK ETUX	FARMERS HOME ADMINISTRATION		✗	2-3-77	368	<del>818-</del> 919				
			CHARLES G. HELMANDOLLAR ETUX	EDWIN T. KAELEBER ETAL		✗	3-2-77	361	155	238			
			ROBERT E. MOHR	ROBERT E. MOHR ETUX		✗	3-8-77	367	<del>202-</del> 203	Pt. 192			
12-3-13	0.20		RICHARD ROPP ETUX	RALPH ROPP ETUX	0.20	✗	4-25-77	370	37	170, 171			
			RICKY R. ROBY ETUX	CARLEEN ZIEBOK HOKE		✗	5-13-77	370	<del>326-</del> 327	231			
			JALKIE K. DOSECK ETUX	RICKEY LEE PURTEE ETUX		✗	6-13-77	370	<del>834-</del> 835	189			
			NORMAN E. KINNEY ETUX	GERALD D. THORNTON ETUX		✗	6-24-77	371	<del>77-</del> 78	Pt. Lot 110 Pt. Lot 108			
			MANFRED BARCA ETAL	VERNA L. YELTON ETUX		✗	7-6-77	371	<del>264-</del> 265	177			
			F.H.A.	EARL I. DODDS ETUX		✗	8-12-77	372	<del>77-</del> 78				

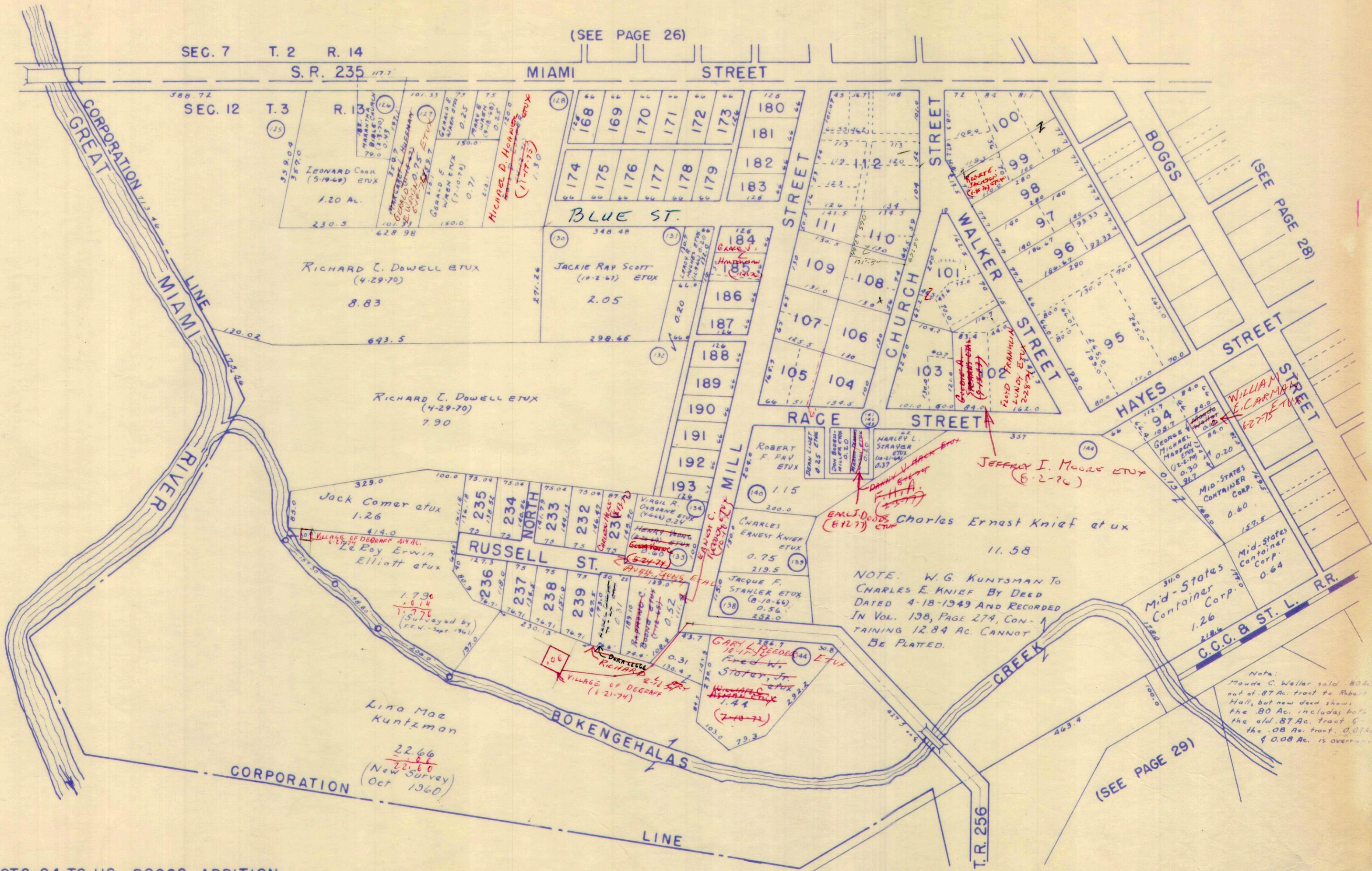


MIAMI TOWNSHIP

DE GRAFF CORPORATION

SEC. 12 T.3 R. 13

SCALE: 1" = 200'



LOTS 94 TO 112 - BOGGS ADDITION  
 LOTS 168 TO 193 - MELHORNS WESTERN ADDITION  
 LOTS 231 TO 239 - RIVERVIEW HEIGHTS ADDITION

Note:  
 Maude C. Weller sold .80 Ac.  
 out of .87 Ac. tract to Robert  
 Hall, but new deed shows  
 the .80 Ac. includes both  
 the old .87 Ac. tract &  
 the .08 Ac. tract. 0.07 Ac.  
 & 0.08 Ac. is over...



SURVEY OR SECTION	SUB. NO.	NO. ACRES	GRANTOR	GRANTEE	ACRES TRANS'FRD	TRANS.	DATE OF TRANSFER	DEED		LOT NO.	SIZE		REMARKS
								VOL.	PAGE		FRONT	DEPTH	
12-3-13			JOHN H. M <sup>S</sup> . CLELLAN ETUX	ALBERT RICE		✓	3-30-71	334	371-374	65 PT.	52'	132'	
12-3-13			ALBERT RICE ETUX	MANFORD C. BARGA ETAL		✓	3-30-71	334	375-376	65 PT.	52'	132'	
12-3-13		0.43	FLORENCE C. DeLONG (Dec'd)	WILLIAM H. DeLONG	0.43	✓	4-20-71	334	682-683				
12-3-13		0.25	" " " "	" " " "	0.25	✓	4-20-71	"	"				
12-3-13			" " " "	" " " "		✓	4-20-71	"	"	48	66.0'	132.0'	
12-3-13		0.909	THOMAS E. PEQUIGNOT ETUX	PAUL R. OVERHOLSER	0.909	✓	4-23-71	334	761-762	40 PT.	33.0'	132.0'	NORTH HALF
12-3-13		0.20	PAUL OVERHOLSER	THOMAS E. PEQUIGNOT ETUX	0.20	✓	4-23-71	334	763-764				
6-3-13			Gerald Thornton	Charles C. Helmandollar		✓	5-3-71	334	887-888	23	66.0	132.0	DeGraff - Midway Twp.
6-3-13			A.P. Parker ETUX	Carl V. Henry		✓	5-14-71	335	42-43	PT. Lots 7-8			Gilberts Add. DeGraff
			Kelly E. Rodch (Dec'd)	Donald Rodch ETAL	1/4	✓	6-2-71	335	298-300				DeGraff
			Kelly E. Rodch (Dec'd)	Donald Rodch ETAL	0.10	✓	6-2-71	335	298-300				"
12-3-13			Dorothy Van Buskirk ETAL	Donald Rodch	1/4	✓	6-15-71	335	538-541				"
12-3-13			Dorothy Van Buskirk ETAL	Donald Rodch	1080 sq ft	✓	6-15-71	335	538-541				"
			ORVILLE A. YODER ETUX	GENE P. MILLER ETUX		✓	7-23-71	336	215-216	3	66.0	132.0'	
12-3-13			RICHARD WHITAKER ETAL	HAROLD P. HANSEN ETUX		✓	7-28-71	336	279-280	35			"
12-3-13			DONALD ROACH	LAQUITA ROACH	0.14	✓	8-2-71	336	356-358				" 1/2 INT.
12-3-13			LONG ISLAND CONSTRUCTION CO.,	PAUL E. SAVAGE ETUX.	0.20	✓	9-1-71	336	741-743	PT. Lot #1			"
			CHARLES G. HELMANDOLLAR ETUX	PETER W. DOSECK ETUX		✓	9-30-71	337	195-196	23			"
6/12-3-13		1.32	C. I. ZIRKLE ETUX	RICHARD C. HARSHBARGER ETUX	1.32	✓	2-22-72	339	35-36				"
			HAROLD P. HANSON ETUX	BARREL J. EVANS ETUX		✓	3-1-72	339	117-118	35			"
			WARREN D. HAUGEN (Dec'd)	ARTHUR HAUGEN ETUX		✓	3-31-72	339	633-634	81			"
			ARTHUR HAUGEN ETAL	CHARLES D. ROBY ETUX		✓	5-1-72	340	169-170	81			"
			HARVEY NISSELEY (Dec'd)	AGATHA PUTNAM ETAL		✓	6-5-72	340	812-815	92 PT.			NORTH 2/3
			JAMES WINES	CURTIS SALYER JR. ETUX		✓	6-19-72	341	65	SOUTH PT. 14			"
			AGATHA PUTNAM ETUX	MADGE CASEBOLT		✓	7-7-72	341	421-422	N. 2/3 of 92			"
			CURTIS SALYER JR. ETUX	EDNA P. HERRING		✓	7-7-72	341	427-429	SOUTH PT. 14			"
			ERNEST A. GUNDOLF (Dec'd)	IRENE M. GUNDOLF		✓	8-24-72	342	556-557	28			"
		33	WAYNE A. COX ETUX	WILLIAM H. HALL ETUX	33	✓	8-31-72	342	633				"
			ALBERT N. JUNG ETAL	JEFFERY CHARLES CUMMINS		✓	9-8-72	342	758	S. PT. 71			"
			DELLA SHAFER	ELBERT G. PINE ETUX		✓	9-11-72	342	809	PT. 5			"
			WILLIAM U. WISE	MARTHA ELIZABETH BURNS.		✓	9-18-72	342	935	49-50			"
			JAMES B. CARMAN 1/2 INT.	RALPH E. LUMP ETUX		✓	9-28-72	343	103	1PT. - 8			"
			LENA CARMAN 1/2 INC.	RALPH E. LUMP ETUX		✓	9-28-72	343	105	1PT. - 8			"
			IRENE M. GUNDOLF ETUX	MANFORD BARGA		✓	10-2-72	343	154	28			"
			CHARLES ELMER EASTON	JACK L. COMER		✓	11-8-72	343	674-676	31			"
			ELIZABETH E. DETRICK, TRUSTEE	LINDA MAE DETRICK LEIBOLE		✓	12-8-72	344	159-161	91 PT. 92 PT.			"
			LINDA MAE DETRICK LEIBOLE ETUX	ELIZABETH E. DETRICK		✓	12-8-72	344	162-164	91 PT. 92 PT.			"
			NELL L. DOANE ET VIR	JAMES S. CLINGERMAN ETUX		✓	2-9-73	343	157-158	90			"
			ELMER CERVO MORRIS ETUX	JILLIE R. TRAPP ETUX		✓	6-8-73	347	387-388	66, N. PT. 67			"
			ALBERT RICE ETAL (SHERIFFS DEED)	MANFORD C. BARGA ETAL		✓	7-20-73	348	140-141	62 PT.			"
			HUMBLE CONSTRUCTION Co.	CURTIS SALYER JR. ETUX		✓	8-15-73	348	697-698	47			"
			JAMES S. CLINGERMAN ETUX	THOMAS W. DELONG ETUX		✓	8-21-73	348	846-847	90			"
			SHELLA JEAN AMOS DEC'D	KARL KUNTZMAN ETAL		✓	9-11-73	349	170	PT. 39	49 1/2	132'	"
			HAROLD E. WILLIAMS ETUX	THE CITIZENS BANK OF DEGRAFF		✓	9-17-73	349	276-277	PT. 71			"
			JEFFREY CHARLES CUMMINS	"		✓	9-17-73	349	278-279	PT. 71			"
			RUSSELL H. LUDWICK ETUX	"		✓	9-17-73	349	274-275	PT. 70			"
		135	MARIE SHAWAN DEC'D	SUSANNE SHAWAN SMYTHERS ETAL		✓	10-2-73	349	560-561				"



SURVEY OR SECTION	SUB. NO.	NO. ACRES	GRANTOR	GRANTEE	ACRES TRANS/FRD	TRANS.	DATE OF TRANSFER	DEED		LOT NO.	SIZE		REMARKS
								VOL.	PAGE		FRONT	DEPTH	
			BEATRICE B. REEDER DEC'D	ROBERT M. REEDER		✓	10-4-73	349	589	60			
12-3-13		0.33	WILLIAM H. HALL ETUX	HARVEY SALYER, JR. ETUX	0.33	✓	11-6-73	350	52-33				
			HELEN L. LEGGE	JOHN F. KACHELE ETUX		✓	11-7-73	350	56-37	27	56	132	EXCEPTING 10' OFF S. SIDE
6-3-13		<del>0.26</del> 0.25	JACOB A. SHAWAN III ETAL	SUSANNE SHAWAN SMITHERS	.35	✓	1-7-74	350	828-830				
			ALBERT L. CLARK ETUX	MELVIN R. ALLEN ETUX	.25	✓	1-9-74	350	857-858				
			MARY ANN SHOEMAKER	CHARLES P. NIEFER ETUX			2-4-74	351	192-193	Pt. 20	30.25	132.06	
			MYRTLE B. BARNHART	LESTER DUANE WOODDELL ETUX		✓	2-28-74	351	502-503	Pt. 22	51	132	
			PETER W. DOSECK ETUX	LARRY C. BELL ETUX		✓	3-12-74	351	650-651	23			
12-3-13		110	MILDRED A. RIGGIN ETUX	MABEL J. O'BRIEN	.10	✓	3-20-74	351	789-790				
12-3-13		.10	MABEL J. O'BRIEN	WANDA L. ELY ETAL	.10	✓	3-20-74	351	791-792				
12-3-13		.05, .17	JESSIE MAE PLUM	KENNETH PLUM BRUNSON ETAL	.17 .05	✓	3-21-74	351	795-797				
12-3-13		.08	PEARL SHOTT DEC'D	ROBERT L. SHOTT	.08	✓	4-25-74	352	504-505				
12-3-13		.05, .17	KENNETH PLUM BRUNSON ETUX	CHARLES M. DAVIS ETUX	.05, .17	✓	5-22-74	353	10-12				
			JOHN AUBREY ETUX	JAMES D. SIMPSON ETUX		✓	5-28-74	353	159-160	22			
			MAUDE C. WELLER DEC'D	RUTH PLUMMER ETAL		✓	6-17-74	353	531-532	W. Pt. 17	76.5'	66'	
6-3-13		4.00	FARM SERVICE, INC.	VILLAGE OF DEGRAFF, OHIO	0.06	✓	6-21-74	353	653-654				NEW SURVEY
			MARION BROOKS	PEOPLES BUILDING & LOAN Co.		✓	9-0-74	353	765-767	Pt. 17	76.5	66'	
			RUTH PLUMMER	"		✓	10-17-74	353	764	Pt. 17	76.5	66'	
			SARA JANE WOODWARD	"		✓	10-17-74	355	768	Pt. 17	76.5	66'	
			JEAN ANN KNIGHT	"		✓	10-17-74	355	769-770	Pt. 17	76.5	66'	
			JOHN KACHELE ETUX	RAYMOND NOLAN ETUX		✓	10-22-74	355	860-861	59			
6-3-13		2.22 1.00	JOA MAC CAREY (DEC'D)	JUDD CAREY	2.22 1.00	✓	12-10-74	356	421-422				
			GEORGE WILLIAM MERANDA	BRUCE A. KUCK		✓	12-27-74	356	621-622	3 Pt. 91	44'	132'	
			GOLDIE M. GARVER (DEC'D)	TWYLO WANITTA BURKER		✓	3-17-75	357	506-509	28 Pt. 79 Pt.	23'	132'	
			ROBERT E. STRAYER	CITIZENS BANK OF DEGRAFF		✓	6-3-75	358	647-648	70 Pt.	28'	132'	S. Side
			BILLIE RAY TRAPP	MARY MARGARET TRAPP		✓	7-2-75	359	123-124	66-67 Pt.			
			CLARENCE R. RIGGIN ETUX	JAMES A. HEADINGS ETUX		✓	7-30-75	359	470-473	Pt. 33			
			ROBERT M. REEDER	JOHN C. FOUST ETUX		✓	8-1-75	359	524-525	60			
			LAMON M. KRISHER ETAL	HOWARD INSKEEK ETUX		✓	11-18-75	361	93-94	N. Pt. 62	17'	132'	
			HOWARD * INSKEEK ETUX	LAMON M. KRISHER ETUX		✓	11-18-75	361	95-96	N. Pt. 62	17'	132'	
			GLADYS HOKE (DEC'D)	EVERETT W. HOKE		✓	1-14-76	361	838-841	Pt. 34	18"	81.0'	
			ERNEST J. REEDER ETUX	DENNIS J. EATON		✓	1-15-76	361	881-882	85, 86			
			SHIRLEY J. HERR DEC'D	RICHARD E. HERR		✓	5-20-76	363	774-776	Pt. 33, Pt. 34 22, Pt. 31			
12-3-13		0.12 0.15	ROBERT J. JACKSON ETUX	CARLYLE COX ETAL	0.12 0.15	✓	6-8-76	364	584-585				
			GENE P. MILLON ETAL	MADGE EVELYN ROBERTS		✓	6-11-76	364	621-622	3			
			MADGE EVELYN ROBERTS	ANN L. MILLON		✓	6-11-76	364	623	3			
6-3-13		2.22 1.00	JUDD CAREY	CLEADIS STAFFAN ETUX	2.22 1.00	✓	6-18-76	364	756-758				
6-3-13		2.22 1.00	CLEADIS STAFFAN ETUX	ROBERT S. MAY ETUX	2.22 1.00	✓	6-18-76	364	759-761				
			MINNIE A. CARPENTER DEC'D	MAY BELLE JENKINS		✓	7-20-76	365	425-427	83			
			HELEN POND ETAL (GC)	JAMES B. M <sup>c</sup> GRIFF		✓	8-2-76	365	608-609	21 Pt.			28' N. Side
			JAMES B. M <sup>c</sup> GRIFF ETUX (GC)	RICHARD E. HERR		✓	8-2-76	365	610-611	21 Pt.			28' N. Side
			PAUL E. HOOLEY ETUX	JOSEPH RICHARD CONRAD		✓	9-29-76	366	782-783	Pt. 73			
			JOHN C. FOUST ETUX	FREDERICK M. ARNOLD ETUX		✓	10-5-76	366	900-901	60			
			HAROLD E. PEQUIGNOT DEC'D	PHYLLIS PEQUIGNOT		✓	10-27-76	367	250	S. Pt. 40			
			RUSSELL B. CASEBOLT	MADGE N. CASEBOLT		✓	11-19-76	<del>367</del>		92 Pt.	44.0	132.0'	?
			JOHN F. KACHELE ETUX	CLIFTON A. ANDERSON ETAL		✓	11-24-76	367	866	N. Pt. 27	50'		
			RICHARD E. HERR	LEROY R. HUGHES ETUX		✓	2-8-77	368	897-899	Pt. 33, Pt. 34			

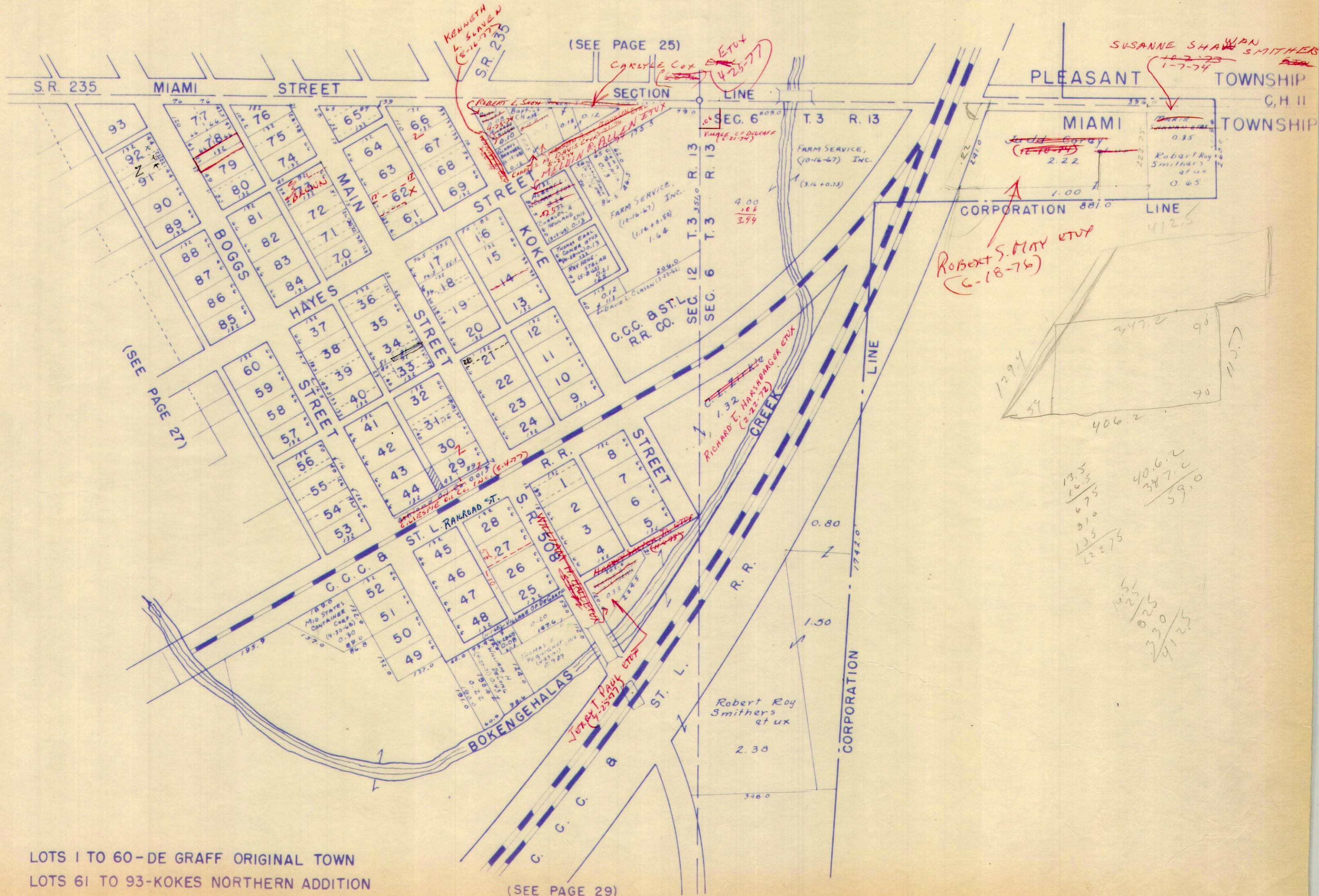


SURVEY OR SECTION	SUB. NO.	NO. ACRES	GRANTOR	GRANTEE	ACRES TRANS'FRD	TRANS.	DATE OF TRANSFER	DEED		LOT NO.	SIZE		REMARKS
								VOL.	PAGE		FRONT	DEPTH	
12-3-13		0.10	MABEL J. O'BRIEN	WANDA L. ELY ETAL	0.10	✓	2-11-77	368	952				
			RICHARD A. STAHLER ETUX	DONALD R. STAHLER ETUX		✗	3-1-77	369	140 141	4, 5			
			MARTHA ELIZABETH BURNS	RICHARD E. MAY ETUX		✗	3-7-77	369	201	49, 50			
12-3-13		<del>0.15</del>	Vikki L. Rufus	JOCK L. Rufus	<del>0.15</del>	✗	3-31-77	369	575 574	pt. 7			pt. lot 7 (S 12-T3-R13)
			Phyllis Pequignot	LAWRENCE E. PEQUIGNOT ETUX		✗	4-9-77	369	658 659	PT. 40			5 1/2
			Citizens Bank of De Graft	Robert E. Strayer etux		✗	4-14-77	369	805 806	pt. 36			22' N. side
12-3-13		0.12 0.15	KENNETH COX G.C.	CARLYLE COX ETUX	0.12 0.15	✗	4-25-77	370	44 45				
			MILDRED IRENE MILLER	CLETUS E. BEAM ETUX		✗	6-2-77	370	666	2, 7 PT. 1			
			CECIL M. CARR ETUX	DONALD H. DOWNEY ETUX		✗	6-17-77	370	947 948	5, PT. 19	38'	132'	
			JOSEPH RICHARD CONRAD	DUANE D. BROWN ETAL		✗	7-12-77	371	479 480	73 PT.			
12-3-13		0.33	HARVEY SALYER, JR. ETUX	JERRY T. PAUL ETUX	0.33	✗	7-25-77	371	755 756				
12-3-13		0.01	ASHLAND OIL, INC.	GILLESPIE OIL Co., INC.	0.01	✗	8-4-77	371	913 915	30 PT. 29	66'	89'	
			RICHARD E. KERR	JAMES B. McGRUFF ETUX		✗	8-5-77	371	941 942	N. PT. 21	28'	132'	
			JAMES B. McGRUFF	SALLY M. McGRUFF		✗	8-15-77	372	83 84	N. PT. 21	28'	132'	
12-3-13		0.10	WANDA L. ELY ETAL	KENNETH L. SLAVEN	0.10	✗	8-16-77	372	125 126				



DE GRAFF CORPORATION  
SEC. 6 T.3 R. 13, SEC. 12 T.3 R. 13

SCALE: 1" = 200'



LOTS 1 TO 60-DE GRAFF ORIGINAL TOWN  
LOTS 61 TO 93-KOKES NORTHERN ADDITION

(SEE PAGE 29)



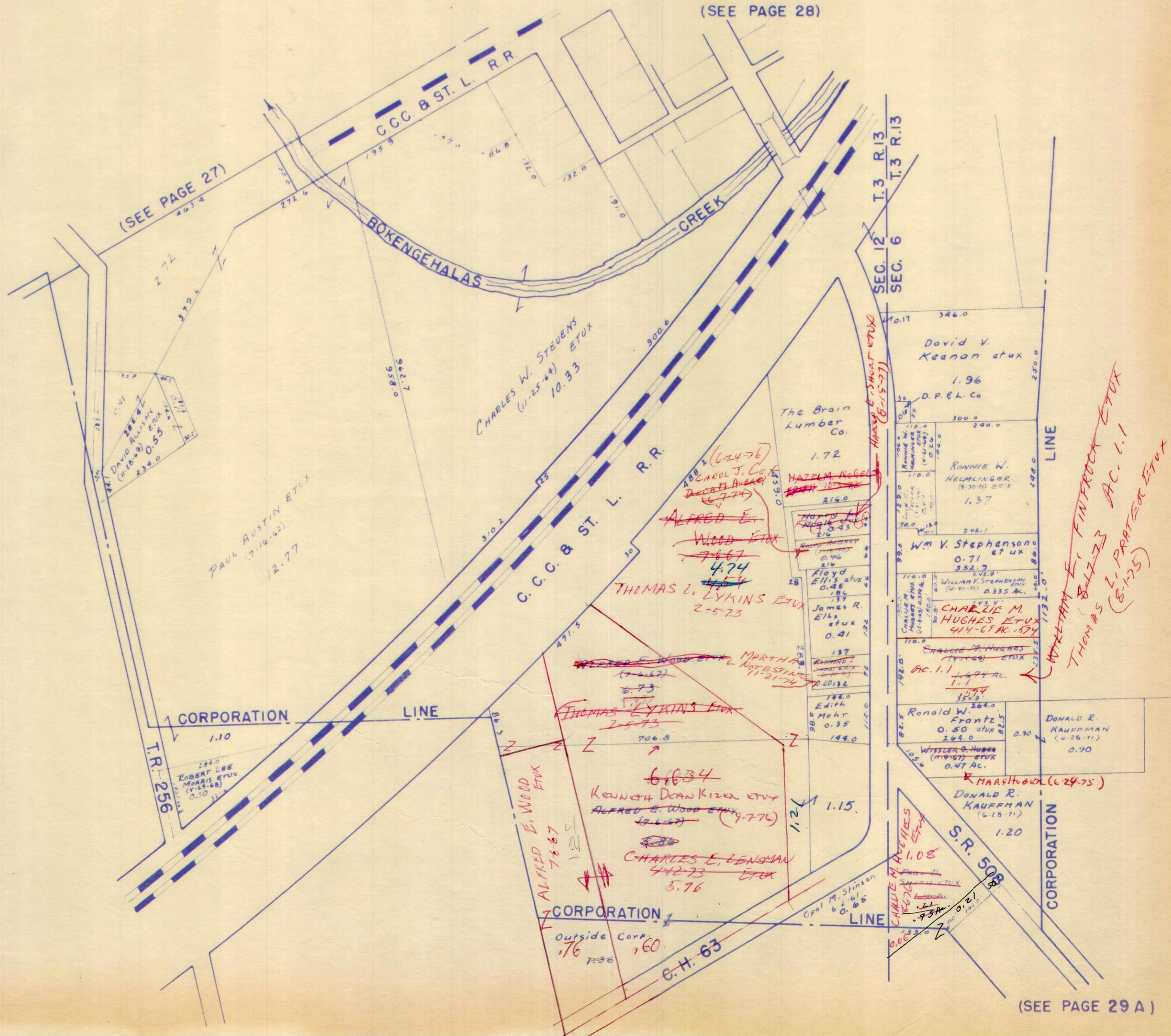
SURVEY OR SECTION	SUB. NO.	NO. ACRES	GRANTOR	GRANTEE	ACRES TRANS'FRD	TRANS.	DATE OF TRANSFER	DEED		LOT NO.	SIZE		REMARKS
								VOL.	PAGE		FRONT	DEPTH	
27	TRACT 1	1.20	DONALD R. KAUFFMAN	BETTY L. KAUFFMAN	1.20	✓	6-28-71	335	737-738			DEGRAFE	MIAMI
29	TRACT 2	1.20	WILLIAM C. MOHR	DONALD R. KAUFFMAN	1.20	✓	6-28-71	335	739-740			" "	" "
12-3-13			J. FRED. MADDEN ETUX	REBECCA ANN SNOW	0.25	✓	8-1-71	336	739-740			" "	" "
6-3-13		1.86	Lulu C. Taylor	RONNIE W. HELMLINGER ETUX	1.37	✓	9-30-71	337	181-182			" "	" "
6-3-13		1.40	PAUL D. SMITH	WILMAI. MADDEN	0.45	✓	10-5-71	337	240-242			" "	" "
12-3-13		0.25	Rebecca Ann Snow	Raymond L. Snow	0.25	✓	11-10-71	337	805			" "	" "
12-3-13		43	HARRY L. NOGLE DEC'D	<del>EDITH B. THATCHER</del> HAZEL M. NOGLE	43	✓	10-3-72	343	178-179				
		6.73	ALFRED E. WOOD ETUX	THOMAS LYKINS ETUX	1.988	✓	2-5-73	345	108				
12-3-13		5.86	ALFRED E. WOOD ETUX	CHARLES E. LENSMAN ETUX	4.646	✓	4-12-73	346	188-191				
6-3-13		1.674	CHALLIE M. HUGHES ETUX	WILLIAM E. FINFROCK ETUX	1.1	✓	8-17-73	348	788-790			NEW SURVEY	
12-3-13		0.46	RALPH AUBREY (Dec'd)	DONNA M. AUBREY	0.46	✓	6-7-74	353	356-358				
12-3-13		.20	RAYMOND L. SNOW ETUX	MARTHA L. NOTESTINE	.20	✓	11-21-74	356	202				
6-3-13		0.47	Wissler O. Huber (Dec'd)	MARY E. HUBER	0.47	✓	6-24-75	359	27				
6-3-13		1.1	WILLIAM E. FINFROCK ETUX	THOMAS L. PRATER ETUX	1.1	✓	8-1-75	359	519-521				
6-3-13		1.93	IRVING MOHR (No TRANSFER)	EDITH MOHR	1.93	✓	10-30-75	360	836-837			NO TRANSFER	
12-3-13		0.46	DONNA M. AUBREY	CAROL J. COX	0.46	✗	6-24-76	364	846-847				
6-3-13		1.08	PAUL D. SMITH	CHALLIE M. HUGHES ETUX	0.95	✓	8-6-76	365	697-699				
12-3-13		6.56	CHARLES E. LENSMAN (SHARLES DEED) ETUX	KENNETH DEAN KIZER ETUX	6.56	✓	9-7-76	366	407-409			NEW SURVEY	5.96 IN CORP.
12-3-13		0.43	HAZEL M. NOGLE	HAROLD E. SHORT ETUX	0.43	✗	8-15-77	372	85-86			10' x 216' STRIP TO BE USED AS DRIVEWAY	ASIDE



DE GRAFF CORPORATION

SEC. 6 T.3 R. 13, SEC. 12 T.3 R. 13

SCALE: 1" = 200'





SURVEY OR SECTION	SUB. NO.	NO. ACRES	GRANTOR	GRANTEE	ACRES TRANS'FRD	TRANS.	DATE OF TRANSFER	DEED		LOT NO.	SIZE		REMARKS
								VOL.	PAGE		FRONT	DEPTH	
6-3-13		0.57	PAUL D. SMITH	WILMA I. MADDEN	0.44	✓	10-8-71	337	240-242				DEGRAFF
6-3-13			JAMES H. BUTTS	LOIS M. BUTTS		✓	11-23-71	337	991	257-258			DEGRAFF SMITH ALLOT.
6-3-13			PAUL D. SMITH	PAUL R. SNOW ETUX		✓	8-1-72	342	12-13	256			
			PAUL R. SNOW ETUX	ROBERT LONGBRAKE ETUX		✓	8-7-72	342	206-207	256			
			HARLEY H. NEER (Duo)	MARTHA PAULINE NEER DETRICK ETAL		✓	8-10-72	342	254-255	254			
			MARTHA PAULINE NEER DETRICK ETUX	WAYNE H. MOFFITT		✓	8-14-72	342	334-335	254			
			CURTIS SALVER JR. ETUX	HUGH O. THOMPSON ETUX		✓	9-16-73	346	253-254	262			
			KENNETH D. KIZER ETUX	RUSSELL F. D. EVANS ETUX		✓	9-7-76	366	410	259			
6-3-13		0.45 0.45	WILMA I. MADDEN	JANICE SNOW	0.45 0.45	✗	10-12-76	366	974-975				
			ROBERT LONGBRAKE ETUX	TIMOTHY I. POWELL ETUX		✓	11-18-76	367	766	256			
			TIMOTHY L. TURNER ETUX	LEWIS E. LINSON ETUX		✗	7-8-77	371	421	252			



MIAMI TOWNSHIP

SECTIONS 6 & 12 T. 3 R. 13

DE GRAFF CORPORATION

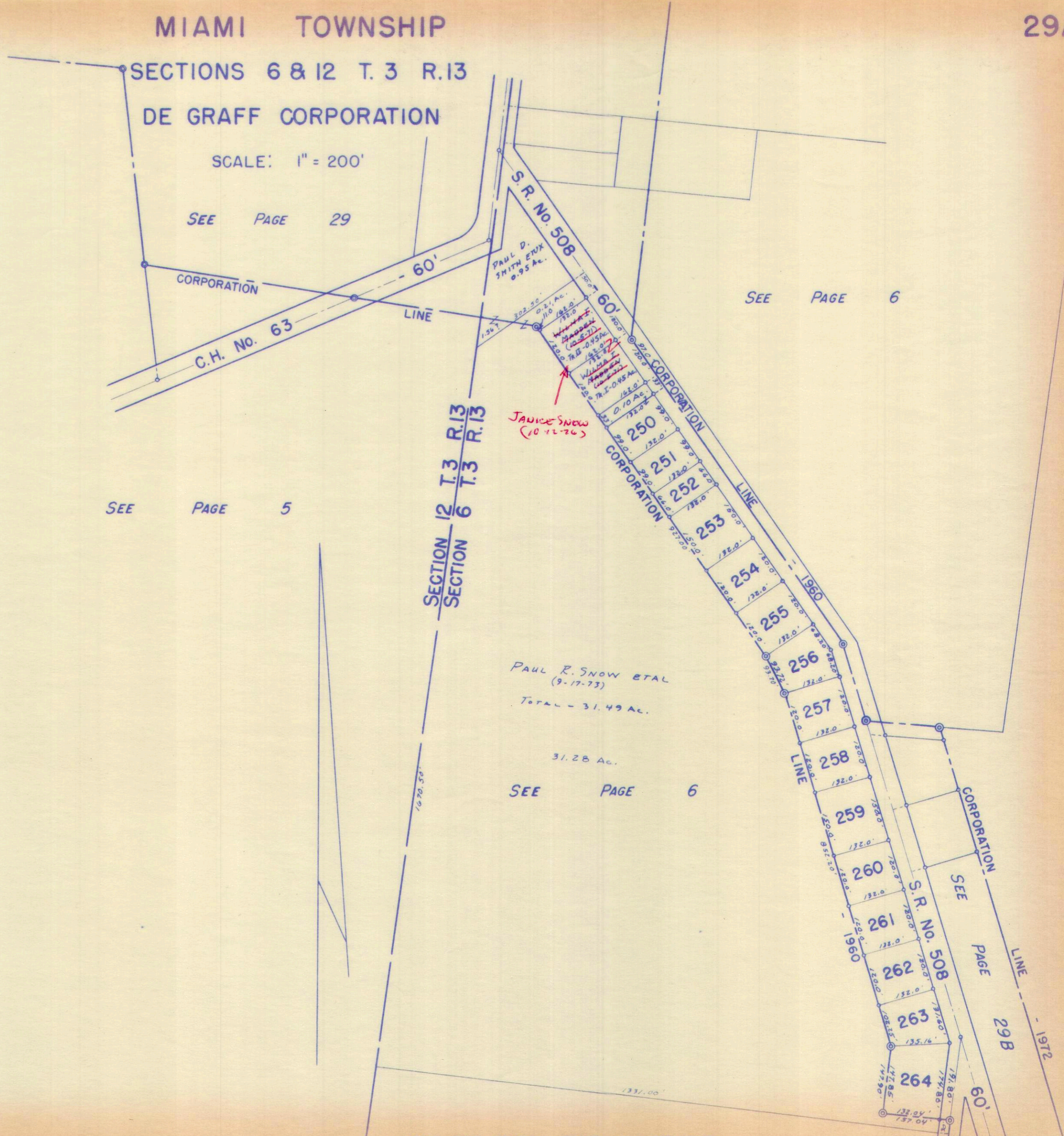
SCALE: 1" = 200'

SEE PAGE 29

SEE PAGE 6

SEE PAGE 5

SEE PAGE 6



DRAWN: JANUARY 23, 1973.  
BY: DANIEL E. GILBERT, T.M.D.

LOTS 250 TO 264 - SMITH ALLOTMENT.



SURVEY OR SECTION	SUB. NO.	NO. ACRES	GRANTOR	GRANTEE	ACRES TRANSFRD	TRANS.	DATE OF TRANSFER	DEED		LOT NO.	SIZE		REMARKS
								VOL.	PAGE		FRONT	DEPTH	
6-3-13		3.99 <del>3.20</del>	Harold R. McIntosh ETUX	Raymond L. Snow ETUX	3.20	✓	7-26-73	348	274 275				New Survey
6-3-13	G <sub>3</sub>	3.20	RAYMOND L. SNOW	SNOW ALLOTMENT		✓	8-8-73	6 F	65	76 LOTS 338 THRU 344			NEW SURVEY
5-3-13		.39	VIRGIL R. ORSBORNE ETUX	CHARLES G. HELMANDOLLAR ETUX	.39	✓	10-11-73	349	666- 667 498- 491				
5-3-13		.39	CHARLES G. HELMANDOLLAR ETUX	JACQUALIN L. MANAHAN	.39	✓	6-14-74	353	657- 658				
5-3-13		.39	CHARLES O. MARKER ETUX	EMORY O. THORNTON ETUX	.39	✓	6-21-74	353	914- 915				
5-3-13		.39	VIRGIL R. ORSBORNE ETUX	KURT D. STAHLER ETUX	.39	✓	7-5-74	353	517- 518				
5-3-13		.39	CHARLES O. MARKER ETUX	CHARLES G. HELMANDOLLAR ETUX	.39	✓	8-6-74	354	658- 659			338	
			RAYMOND L. SNOW ETAL	DAVID L. KLAUS ETUX		✓	8-16-74	354	299- 300			344	
			PAUL R. SNOW ETUX 1/2 Int.	RAYMOND C. SNOW ETUX		✓	11-26-74	356	68				
5-3-13		.39	CHARLES G. HELMANDOLLAR ETUX	DONALD R. STAHLER ETUX	.39	✓	3-26-75	357	698-699 701-				
5-3-13		27.42	HAROLD R. MCINTOSH ETUX	ART HOMES, INC.	3.752	✓	8-18-75	359	702				NEW SURVEY
5-3-13		3.752	ART HOMES, INC.	THE MEADOWS ALLOTMENT		✓	8-18-75	6 F	80				NEW SURVEY
6-3-13			RAYMOND L. SNOW ETUX	CLIFFORD M. STULTS, JR. ETUX		✓	10-30-75	360	838- 839			341	
5,6-3-13		0.39	LESLIE L. IRISH ETUX	BILLY RAY LAWSON ETUX	0.39	✓	11-26-75	361	236- 237				
			RAYMOND L. SNOW ETAL	BENNIE J. MAHONE ETUX		✓	12-22-75	361	612- 613			339	
			HAROLD R. MCINTOSH ETUX	ART HOMES, INC.	16.131 ac.	✓	1-20-76	361	962- 963				NEW SURVEY
5,6-3-13		16.131	ART HOMES, INC.	THE MEADOWS SECOND ADDITION LOTS 356 THRU 415		✓	2-26-76	6 F	84				NEW SURVEY
			RAYMOND L. SNOW ETAL	MICHAEL L. IDLE ETUX		✓	5-11-76	363	604- 605			342, 343	
6-3-13		1.15	VIRGIL R. ORSBORNE ETUX	ROBERT L. KESSLER ETUX	1.15	✓	6-29-76	365	53- 54				
5-3-13		0.39	JACQUALIN L. MANAHAN	DANNY L. LANE ETUX	0.39	✓	6-29-76	365	51- 58				
			ART-HOMES, INC.	HENRY BURT ETUX		✓	7-8-76	365	215- 216			355	MEADOWS
			RAYMOND L. SNOW ETUX	ROGER G. LLOYD		✓	8-31-76	366	312- 313			344	
			ART-HOMES, INC.	PAUL R. KAUFFMAN ETUX		✓	9-7-76	366	405- 406			351	MEADOWS
			PAUL R. SNOW ETUX	RAYMOND L. SNOW ETUX		✓	9-27-76	366	738- 739			340	
			ART HOMES, INC.	RALPH J. HUNTZINGER ETAL		✓	9-27-76	366	749- 750			356	
			" " "	RONALD F. WICKER ETUX		✓	12-1-76	367	973- 974			347	MEADOWS
5-3-13		0.39	DONALD R. STAHLER ETAL	RONALD R. WEISKITTLE ETUX	0.39	✓	12-8-76	368	75- 80				
			ART HOMES, INC.	CLAUDE R. RAYLES ETUX		✗	1-27-77	368	750- 751			349	
			ART HOMES, INC.	JAMES RAY BARDWIN ETUX		✗	2-14-77	368	971- 972			352	MEADOWS
			DAVID L. KLAUS ETUX	WILLIAM BLAIN STUCKEY ETUX		✗	2-18-77	369	30			338	SNOW
5-3-13		0.39	DANNY L. LANE ETUX	ARTHUR C. ROUSH, SR. ETUX	0.39	✗	4-27-77	370	79- 80				
			RAYMOND L. SNOW ETUX	JOHN R. ADAMS ETUX		✗	5-24-77	370	506			340	
			ART HOMES, INC.	CLARENCE R. EVARS ETUX		✗	6-2-77	370	643- 644			358	
5-3-13		0.39	ARTHUR C. ROUSH, ETUX	HOWARD F. JACKSON, JR. ETUX	0.39	✗	7-19-77	371	640- 641				

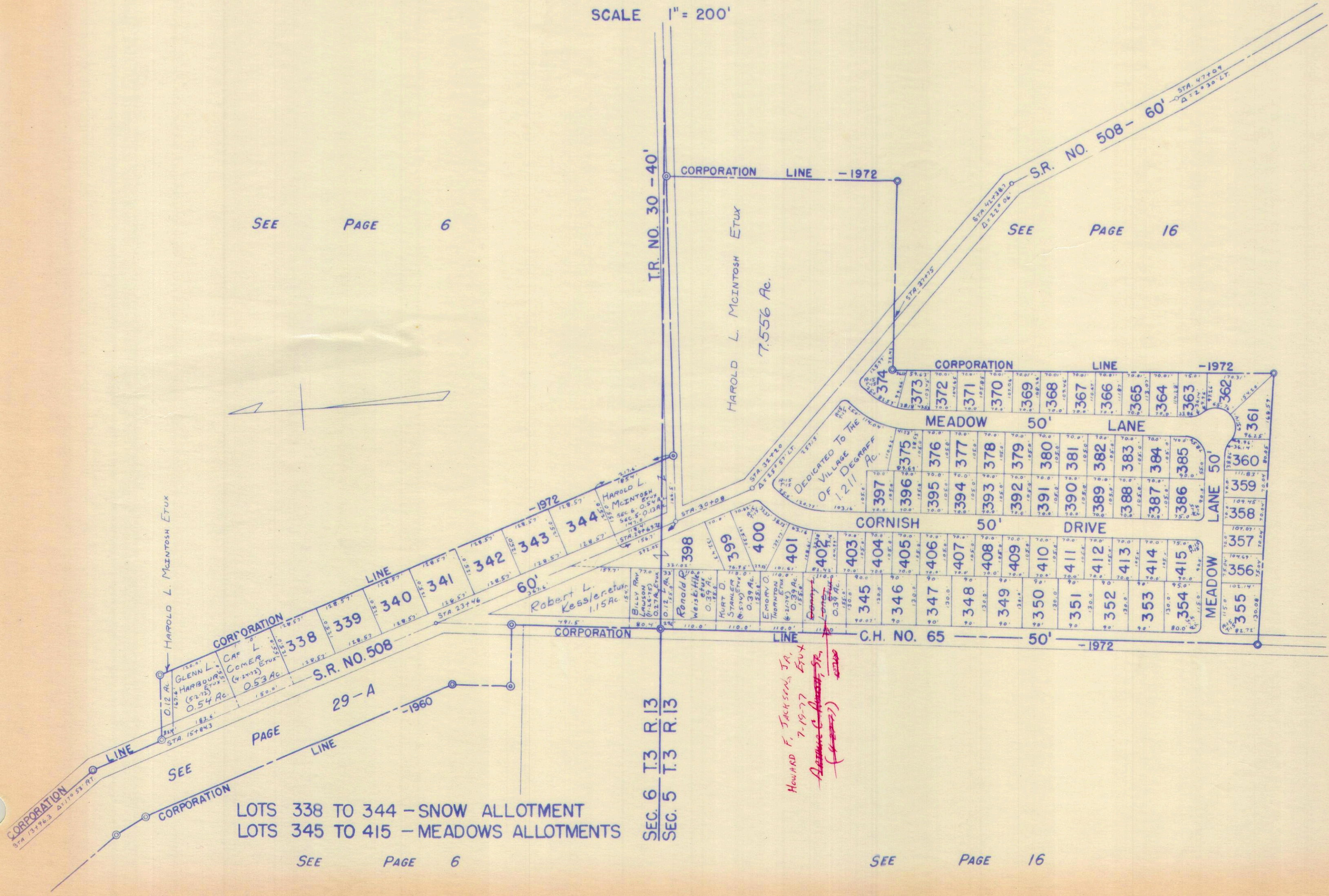


MIAMI TOWNSHIP  
SECTIONS 5 & 6 T. 3 R. 13  
DE GRAFF CORPORATION

SCALE 1" = 200'

SEE PAGE 6

SEE PAGE 16



LOTS 338 TO 344 - SNOW ALLOTMENT  
LOTS 345 TO 415 - MEADOWS ALLOTMENTS

SEE PAGE 6

SEE PAGE 16

SEC. 6 T. 3 R. 13  
SEC. 5 T. 3 R. 13

HOWARD F. JACKSON, JR.  
7-19-77  
Attorney-in-Fact  
(1-1-77)

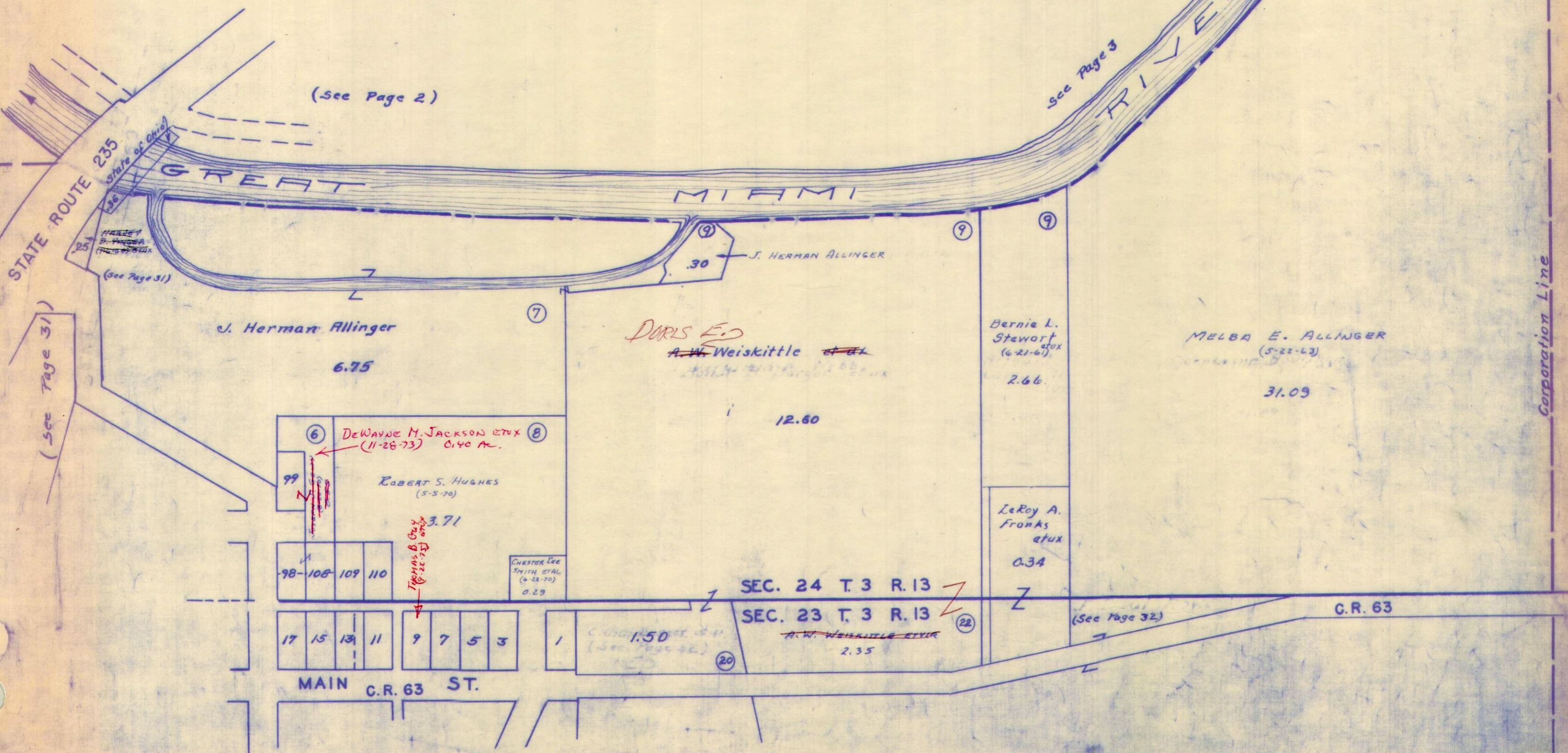


SURVEY OR SECTION	SUB. NO.	NO. ACRES	GRANTOR	GRANTEE	ACRES TRANS'FRD	TRANS.	DATE OF TRANSFER	DEED		LOT NO.	SIZE		REMARKS
								VOL.	PAGE		FRONT	DEPTH	
24-3-13			FRANCIS BERNARD STILES	RUTH STILES, HIS WIFE		✓	4-28-71	334	805	98 Pt. 108 Pt.			NORTH HALF
24-3-13	920	12.60			1.50	✓	8-1-73	348	402				
233-13	22	2.35	ADOLPH W. WIESKITTLE DEC'D	DORIS E. WIESKITTLE	2.35	✓	8-21-73	348	844-845	S. 1/2 OF 98, 108 ALSO 109, 110			
			RICHARD E. MITCHELL ETUX	PAMELA S. DENISE		✓	9-21-73	348	330-332				
24-3-13	6	0.40	JOSEPH J. GUY	DEWAYNE M. JACKSON ETUX	0.40	✓	11-28-73	350	332-333	99			NEW SURVEY
			WARREN BUNNER ETUX	ARVIE P. KENDALL ETUX		✓	3-12-74	351	662-663	3			
			NORMAN BEAVER ETUX	THOMAS B. GUY ETUX		✓	9-22-75	360	329	9			
			EULA B. STILES DEC'D	FRANCIS BERNARD STILES ETUX		✓	12-1-75	361	265	N. 1/2 98 N. 1/2 108			
			FRANCIS BERNARD STILES ETUX	DONALD C. WILLIAMS, SR. ETUX		✓	12-1-75	361	266-267	N. 1/2 98 N. 1/2 108			



MIAMI TOWNSHIP  
 QUINCY ( N. E. PART ) SEC. 23 T 3 R. 13  
 SEC. 24 T 3 R. 13

SCALE 200 FEET TO THE INCH



(See Page 2)

See Page 3

(See Page 31)

(See Page 31)

Corporation Line

J. Herman Allinger

6.75

J. HERMAN ALLINGER

*DURS E.*  
 A.W. Weiskittle ~~et ux~~

12.60

Bernie L. Stewart  
 (6-21-67) <sup>et ux</sup>

2.66

MELBA E. ALLINGER  
 (5-22-63)

31.09

*DEWAYNE M. JACKSON ETUX*  
 (11-28-73) 0.40 AC.

ROBERT S. HUGHES  
 (5-5-70)

3.71

CHESTER LEE  
 SMITH ETAL  
 (6-22-70)  
 0.29

LeRoy A. Franks  
 et ux

0.34

SEC. 24 T 3 R. 13

SEC. 23 T 3 R. 13

~~A.W. WEISKITTLE ETUX~~  
 2.35

(See Page 32)

C.R. 63

17 15 13 11 9 7 5 3 1

MAIN C.R. 63 ST.

(See Page 32)



SURVEY OR SECTION	SUB. NO.	NO. ACRES	GRANTOR	GRANTEE	ACRES TRANS'FRD	TRANS.	DATE OF TRANSFER	DEEP		LOT NO.	SIZE		REMARKS
								VOL.	PAGE		FRONT	DEPTH	
29-3-13			Bruce Robinson ETUX	Ella M. Robinson ETAL		✓	4-26-71	334	797-798	56 Pt.			
			Richard A. Stabler ETUX	Donald R. Stabler		✓	6-21-71	335	596-597	122			Quincy
			Earl G. McMillen (Dec'd)	Phyllis G. McMillen		✓	9-9-71	335	443	139	45.0	132.0'	
			Ronald G. Watt ETUX	Kenneth E. Blue ETUX	0.20	✓	7-26-71	336	898-237				Quincy
			Lester L. Davis ETUX	Irwin McFarlin ETUX		✓	8-30-71	336	723-724	23 Pt. Except 4'			"
			Coltie E. Wilkinson	Robert Eugene Davis		✓	9-28-71	337	138	45' Pt. Except 16' off E. side			"
			Robert Eugene Davis	Frederick W. Penrod ETUX		✓	9-28-71	337	137-140	45' Pt.			" Liberty St.
			Allen F. Cox	Charles W. Brown ETUX		✓	10-22-71	337	416-481	30-32 Pt.			Quincy
			Theodore Rowley Dec'd	Fayec Rowley Bailey ETAL		✓	11-14-71	337	411-476	EAST 1/2 LOT 74			"
			Ralph W. Detrick Dec'd	Mabel C. Detrick		✓	11-24-71	338	16-18	141			"
			Joanne Rogers	Larry R. Worsham ETAL		✓	2-7-72	338	642-843	41			"
			Scott W. Johnson ETUX	Nellie J. Burket		✓	3-20-72	339	460-461	PT. 45 S.W. 1/4 OFF 126			"
			Ralph W. Detrick (Dec'd)	Mabel C. Detrick		✓	4-20-72	339	999-993	1/3 int. 141			"
		4.55	David A. Heath	Berniel Stewart + Richard Park Smith	4.55	✓	5-3-72	340	205-206				"
			BE. Metcalf ETUX	Robert E. Melhorn		✓	5-19-72	340	474-477	49-153-154			"
			BE Metcalf ETUX	Robert E. Melhorn		✓	5-19-72	340	474-477	PT. 126 W. 1/2 OFF 126			"
			A.W. Weiskittle ETUX	Irvin Hamilton ETUX		✓	6-16-72	341	28-29	38			"
			Phyllis G. McMillen	Lola Herring		✓	7-6-72	341	366-367	139			"
			Ernest A. Gundolf	Irene M. Gundolf		✓	8-29-72	342	588	PT. 45, ALL OF 46			"
			* Dorothy R. Isaacs	Joseph C. Richwine ETUX		✓	9-15-72	342	882-883	140			"
2		2.50	Clara Belle Stewart ETUX	Village of Quincy	2.50	✓	9-26-72	343	884				"
3		4.05	David E. Heath ETUX	"	4.50	✓	9-26-72	343	857-86				"
			Mabel C. Detrick	Guy W. Thacker ETUX		✓	10-11-72	343	293-294	141			"
			Robert S. Hughes	Dorothy Thacker		✓	11-24-72	343	959-960	142			"
			Dewey Hobson Black Dec'd	Herbert L. Black		✓	12-14-72	344	251-252	N. PT. 112			"
		.20	Kenneth E. Blue ETUX	Gerald H. Mahan	.20	✓	12-15-72	344	273-274				"
		.20	Gerald H. Mahan ETUX	Kenneth E. Blue	.20	✓	12-24-72	344	442-443				"
		.25	Harvey D. Yinger ETUX	Walter L. Hay Jr. ETUX	.25	✓	4-4-73	346	236	111, 112, 113, 114			"
			Robert David Gradsky Dec'd	Allan Gradsky Trustee ETUX		✓	4-26-73	346	477-499	21			"
			Elizabeth Ann Hubbell Baughman ETAL	Carroll Keith Stewart		✓	7-30-73	348	324-326	PT. 79, 88, 89			"
			Adolph W. Weiskittle Dec'd	Doris E. Weiskittle		✓	8-1-73	348	402	PT. 20, PT. 74, PT. 75			"
			Jean F. Hubbell Maurer	Robert E. Melhorn		✓	8-3-73	348	443-444	48			"
			Charles E. Webb	Robert E. Ellison ETUX		✓	8-8-73	348	515-516	90-91			"
			Miami Valley Bank Inc.	Ernest Barber Jr. ETUX		✓	8-9-73	348	532-533	PT. 79 -40'			"
			Doris E. Weiskittle	Ernest Barber ETUX		✓	8-17-73	348	793-794	PT. 74, PT. 75			"
			Dorothy Thacker	Churches of Christ in Christian Union		✓	9-13-73	349	227-228	142			"
			Irene M. Gundolf Dec'd	Robert Carpenter ETUX		✓	10-26-73	349	882-883	46' off 45'			"
			Allen Gradsky, Trustee	Albert V. Wriston		✓	11-2-73	349	998-999	PT. B, 21			"
			Elizabeth Ann Hubbell Baughman ETAL	Charles Conley ETUX		✓	1-31-74	351	148-151	PT. 89			EXCEPT 7' OFF W. SIDE
			Quincy Foundry Inc.	Emerson Electric Co.	12.156	✓	2-1-74	351	156-157				NEW SURVEY
			Charles E. Conley ETUX	Gale Perdue ETUX		✓	3-20-74	351	773-774	N. PT. 89	40	59	EXCEPT 7' OFF WEST SIDE
			Samuel R. Doak ETUX	Marvin R. Dorsey ETUX		✓	5-6-74	352	716-717	N.W. PT. 34			"
			Jean F. Hubbell Maurer ETUX	Samuel L. Robinson ETUX		✓	6-24-74	353	718-719	86, W. PT. 87			"
			Mollie Evans Dec'd	Mary Jane Hughes		✓	8-29-74	354	873-874	PT. 83	57'	132	"
			Maybelle Jenkins	Alvena Howell ETUX		✓	9-17-74	355	332-333	PT. 83, PT. 84			"
			John Bishop ETAL	Florence Peck		✓	9-24-74	355	431-434	PT. 79	6'		"
			Florence Peck	Iva B. Bishop		✓	9-24-74	355	435-436	PT. 79	6'		"

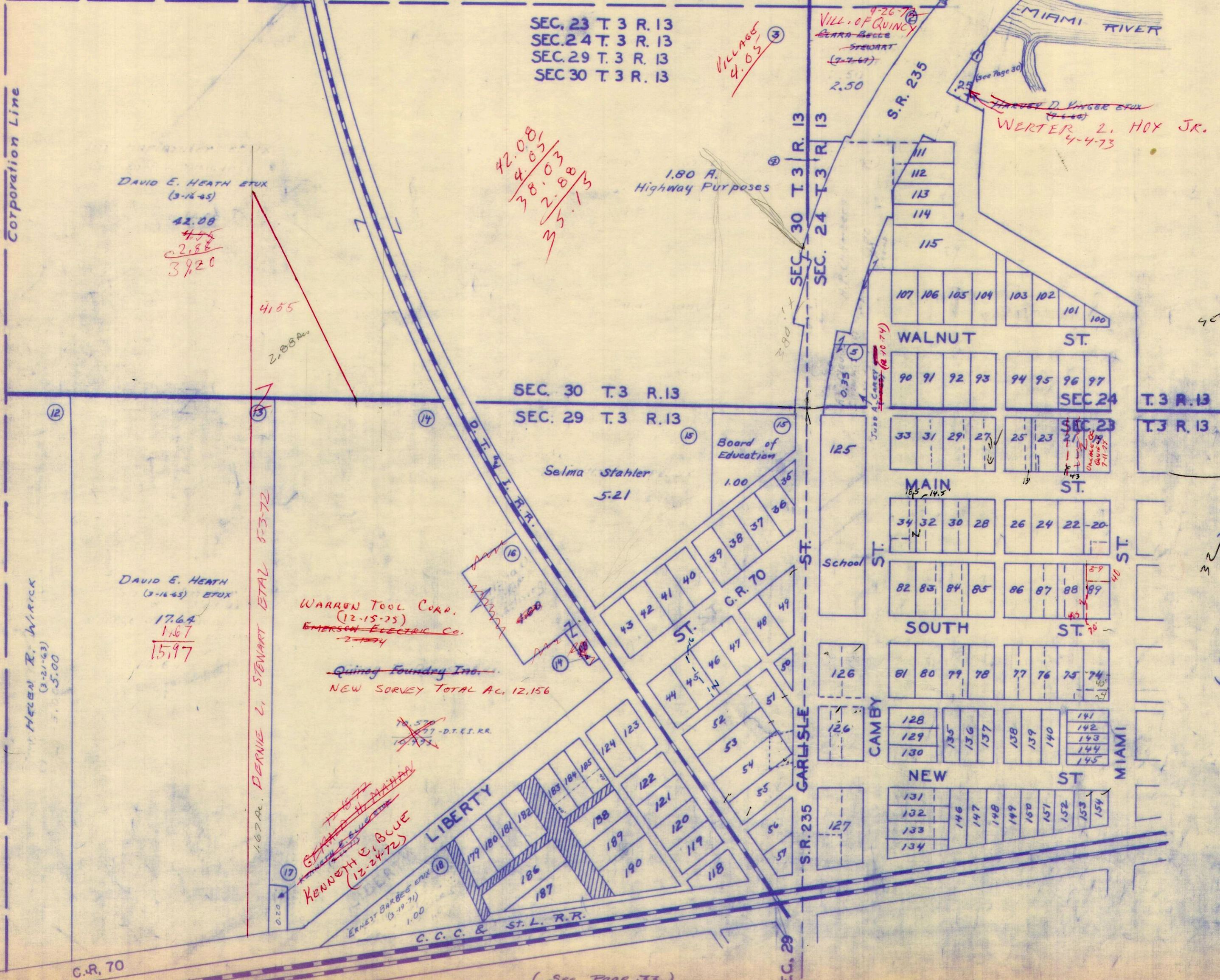


SURVEY OR SECTION	SUB. NO.	NO. ACRES	GRANTOR	GRANTEE	ACRES TRANS'FRD	TRANS.	DATE OF TRANSFER	DEED		LOT NO.	SIZE		REMARKS				
								VOL.	PAGE		FRONT	DEPTH					
24-3-13		0.33	JOA MAE CAREY (Dec'd)	JUDD CAREY	0.33	✓	12-10-74	356	421- 422								
			FAYE C. ROWLEY BAILEY ETAL	SHERMAN NEWCOMB		✓	2-3-75	357	52- 54	E. 1/2 76							
			OTHA B. HANSELMAN (Dec'd)	VIOLA ALBERTA HANSELMAN		✓	3-11-75	357	430	32 Pt. 34 Pt.	14.5 18.5						
			DONALD R. STAHLER ETUX	STEVEN C. COX ETUX		✓	3-11-75	357	466- 467	122							
			ALBERT V. WRISTON ETUX	ROBERT ROWLEY X.		✓	4-14-75	357	946- 947	Pt. B. 21	43'						
			GALE PERDUE ETUX	THE PEOPLES BUILDING, LOAN Co.		✓	4-25-75	358	171- 173	Pt. 89	40'	59'	N. Pt. 89				
			LILLIAN ROWLEY (Dec'd)	ROBERT R. ROWLEY		✓	7-11-75	359	257	19							
			ROBERT R. ROWLEY	VILLAGE OF QUINCY, OHIO		✓	7-11-75	359	258- 259	19-21A B	66' 43'						
			SHERMAN NEWCOMB ETUX	LARRY ROSE ETUX		✓	9-22-75	360	323	E. 1/2 OF 76							
			IRVIN MCFARLIN ETUX	FRED FINFROCK ETUX		✓	9-30-75	360	442- 443	Pt. 23							
			JOSEPH C. RICHWINE ETUX	RONALD E. CAVINDER ETUX		✓	10-16-75	360	658- 659	140							
			RALPH E. FAULDER ETUX	DONALD C. WILLIAMS, SR. ETUX		✓	12-1-75	361	263- 264	97							
			29-3-13	12.156		EMERSON ELECTRIC Co.	WARREN TOOL COOP.	12.156	✓	12-15-75	361	563- 564					
						CECIL F. BELL ETUX	GUY W. THACKER ETUX		✓	6-16-76	364	711	27 Pt.			E. 1/2	
CHARLES HOOK (ARMYDAVIT)	HAZEL BUTLER	✓			11-30-76	367	962		23 Pt. - 25 Pt.								
GERALD R. DAVIS ETUX	CORA MARIE BURKE	✓			11-30-76	367	963- 964		23 Pt. - 25 Pt.								
MELBA ALLINGER	CARL E. STEWART ETUX	✓			12-16-76	368	203- 205		93								
CARROLL KEITH STEWART ETUX	RAYMOND P. HALL ETUX	✗			4-18-77	369	873- 874		88 Pt. 89 Pt.	49.5' 7.0'							
FRANCH ROBINSON ETUX	JACK T. HANSHBARGER ETUX	✗			4-18-77	369	875- 876		135								
ELOVESE W. SHAFFER	JAMES B.F. ELLISON ETUX	✗			5-6-77	370	213- 214		W. Pt. 21								
JAMES F. ELLISON ETUX	FRED FINFROCK ETAL	✗			5-6-77	370	215- 216		W. Pt. 21								
THE PEOPLES BUILDING, LOAN Co.	ROBERT E. DONALD ETUX	✗			6-6-77	370	217- 218		Pt. 89	40'	59'						



# MIAMI TOWNSHIP QUINCY (N.W. PART)

SCALE 200 FEET TO THE INCH



SEC. 23 T. 3 R. 13  
SEC. 24 T. 3 R. 13  
SEC. 29 T. 3 R. 13  
SEC. 30 T. 3 R. 13

DAVID E. HEATH ETUX  
(3-16-45)  
42.08  
~~4.58~~  
~~2.88~~  
39.20

42.08  
4.58  
38.03  
2.00  
35.15

1.80 A.  
Highway Purposes

VILLAGE  
4.05  
③

VILL. OF QUINCY  
BARA BELLE  
STEWART  
(7-7-67)  
2.50

HARVEY D. VINGER ETUX  
(4-4-66)  
WERTER L. HOY JR. ETUX  
4-4-73

HELEN R. WIRICK  
(3-27-63)  
5.00

DAVID E. HEATH  
(3-16-45) ETUX  
17.64  
1.67  
15.97

WARREN TOOL CORP.  
(12-15-25)  
EMERSON ELECTRIC CO.  
2-7-74  
  
Quincy Foundry Inc.  
NEW SURVEY TOTAL AC. 12.156

7-16-72  
KENNETH E. BLUWE  
(12-24-72)

~~10.57~~  
~~1.27 - D.T. & L.R.R.~~  
~~10.30~~

ERNEST BARBEE ETUX  
(3-19-71)  
1.00

S.R. 235

SEC. 30 T. 3 R. 13  
SEC. 24 T. 3 R. 13

SEC. 30 T. 3 R. 13  
SEC. 29 T. 3 R. 13

WALNUT ST.

90 91 92 93 94 95 96 97

33 31 29 27 25 23 21

MAIN ST.

34 32 30 28 26 24 22 20

82 83 84 85 86 87 88 89

SOUTH ST.

81 80 79 78 77 76 75 74

128 129 130 135 136 137 138 139 140 141 142 143 144 145

NEW ST.

131 132 133 134 146 147 148 149 150 151 152 153 154

see page 30

(see page 32)

(see page 33)

RPW  
1932  
5, 10, 15  
1942



SURVEY OR SECTION	SUB. NO.	NO. ACRES	GRANTOR	GRANTEE	ACRES TRANS'FRD	TRANS.	DATE OF TRANSFER	DEED		LOT NO.	SIZE		REMARKS	
								VOL.	PAGE		FRONT	DEPTH		
23-3-13	66	0.80	Virgil LeRoy Hook (Dec'd) <sup>Carlton Hook Administrator</sup>	Paul M. Johnston ETUX	0.80	✓	5-18-71	335	100-110	Deed says 0.50A			Quincy	
23-3-13			MARGARET BAKER	BERNARD J. RANSBOTTAM	0.120	✓	8-12-71	336	512-513				"	
23-3-13			RODNEY CANTRELL ETUX	CERARD E. WPTON ETUX	1/3 AC.	✓	8-23-71	336	614-615				"	
23-3-13			HELEN R. WIRICK	ERNEST J. BARBEE ETUX		✓	8-31-71	336	763-764	157 PT			EX. EXCEPT 16' OFF N. Side 157	
23-3-13			RICHARD J. FOWST ETUX	A LLENGAR. EWGENE ZIMMERMAN ETUX	0.09 0.42	✓	9-3-71	336	816-817				"	
23-3-13			WHITED TELEPHONE CO. Leo P. Stewart	CLINTON O. ALLEN ETUX. RONALD E. FURROW	0.01	✓	9-16-71 11-5-71	336 337	986-987 799-750		250-251		"	
			DONALD E. FRY ETUX	DENNIS M. FRY ETUX		✓	3-17-72	339	1132-433	243 Pt.		44' OFF S. SIDE		
			MARTHA J. MUNCIE	CLYDE R. MUNCIE		✓	11-22-72	343	754	16-18 Pt.				
			RALPH L. HENMAN	ALTA BARTHAUER		✓	1-19-73	344	859-860	156 Pt.		22.0'	110.0'	SOUTH SIDE
			JAMES E. HENSON ETUX	JAMES K. COX ETUX		✓	2-24-73	345	353-720	70, 71, 72				
			ROBERT S. HUGHES	THEODORE R. SAKER		✓	3-16-73	345	721	PT 72, 73				
		.25	ALTA BARTHAUER	MICHAEL L. BARTHAUER ETUX	1.25	✓	3-26-73	345	846-847					
23-3-13	20	1.51	ADOLPH W. WEISKITZLE	DEC'D DORIS E. WEISKITZLE	1.51	✓	5-11-73	346	858-859					
23-3-13		0.05	RONALD E. FURROW ETUX	DAVID L. RICE ETUX	0.017	✓	5-16-73	346	940-941	250 Pt. - 251 Pt.				
			JAMES K. COX ETUX	MIAMI VALLEY BANK, INC.		✓	6-6-73	347	329-331	72 Pt.	5.0'	66.11'	NEW SURVEY	
		.39	ORRIE A. BYRD ETUX	MARTHA MUNCIE	.39	✓	6-8-73	347	331-334					
23-3-13	.61	.88	WILLIAM J. DOUGLAS ETUX	RICHARD L. COPAS ETUX	.88	✓	6-13-73	347	491-492					
23-3-13		.38	WILLIAM BURKE DEC'D	CORA M. BURKE	.38	✓	7-19-73	348	77-78					
			RONALD E. FURROW ETUX	MILLARD L. SHAFFER ETUX	0.017 AC.	✓	8-1-73	348	385-386	PT. 250, 251				
23-3-13		.33	JAMES S. HUFFMAN ETUX	LUCY VELMA SHROYER	.33	✓	8-7-73	348	451-453					
23-3-13	20	1.51	DORIS E. WEISKITZLE	ARVIE P. KENDALL ETUX	.37	✓	9-18-73	349	328-329				NEW SURVEY	
			THEODORE R. SAKER ETUX	THE MIAMI VALLEY BANK, QUINCY, OHIO		✓	9-25-73	349	434-436	72 Pt. - 73 Pt.			NEW SURVEY	
			"	H. DUANE HEATH ETUX		✓	10-1-73	349	515-519	PT. 73				
23-3-13		2.11	WALTER Z. WILLIAMS	ADA WILLIAMS	2.11	✓	10-4-73	349	567					
			CLYDE R. MUNCIE	CHRIS GUNDER ETUX		✓	10-5-73	349	585-586	16 Pt. 18				
			ELIZABETH ANN HUBBELL BAUGHMAN ETAL	CHARLES CONLEY ETUX		✓	1-31-74	351	148-251	58, 59, 60, 61 Pt. 18				
			E. O. FERGUS DEC'D	JOHN Z. ORDEAN ETAL		✓	2-20-74	351	392-395	244				
23-3-13		0.01	CLINTON O. ALLEN ETUX	GUY W. THACKER	0.01	✓	5-9-74	352	733-734					
			LEO P. STEWART	MILLARD L. SHAFFER ETUX		✓	5-20-74	352	964-965	249 Pt.			NEW SURVEY	
			RONALD E. FURROW ETUX	ROBERT EUGENE WARD		✓	7-11-74	353	988	PT. 250 PT. 251				
			LEO P. STEWART	ROBERT EUGENE WARD		✓	7-26-74	354	327-328	PT. 249	56.71	75'	(SEE NEW DEED)	
			LEO P. STEWART	DAVID L. RICE ETUX		✓	7-29-74	354	352-353	PT. 249	56.71	75'		
			CLARENCE R. HARBOUR ETUX	JACK S. SMITH ETUX		✓	7-30-74	354	366-367	4, 6				
			ERNEST MCFARLIN ETUX	RAMONA LYNN KIES		✓	8-5-74	354	473-474	67, 68, 69				
			ELIZABETH ANN BAUGHMAN ETUX	GRACE BRICKER		✓	10-1-74	355	520	N. 1/2 OF 18				
23-3-13		0.14	LEO P. STEWART	DONALD L. STEWART ETUX	0.14	✓	12-23-74	356	549-550	246, 247, 248				
			CHARLES CONLEY ETUX	MERVIL L. HINKLE ETUX		✓	5-8-75	358	272-273	61				
			"	CHRISTIAN F. GUNDER ETUX		✓	6-18-75	358	986-987	PT. 18				
			ERNEST BARBEE, JR ETUX	ROBERT L. DYE, JR		✓	6-23-75	358	999-1000	157 Pt.	16'	110'		
			LEO P. STEWART	ROBERT EUGENE WARD ETUX		✓	10-14-75	360	622-623	PT. 249			E. PART.	
			ROBERT EUGENE WARD ETUX	DAVID L. RICE ETAL		✓	10-14-75	360	630-631	PT. 249			W. PART	
23-3-13		0.80	PAUL M. JOHNSON ETUX	DELMAR M. PELLMAN ETUX	0.80	✓	10-16-75	360	660-661					
23-3-13		0.017	DAVID L. RICE ETUX	ROBERT F. CLARK ETUX	0.017	✓	10-21-75	360	715-716					
			ELIZABETH ANN HUBBELL ETAL	GRACE BRICKER		✓	10-22-75	360	736-739	PT. 18	24'	66'		
			ORRY H. HAVENS ETUX (SHERIFFS DEC'D)	Sgt. HUD.		✓	11-24-75	361	186-188	164-165				
			CHARLES CONLEY ETUX	HAROLD A. CONLEY ETUX		✓	12-8-75	361	422-423	PT. 58 PT. 59			NEW SURVEY	



SURVEY OR SECTION	SUB. NO.	NO. ACRES	GRANTOR	GRANTEE	ACRES TRANS'FRD	TRANS.	DATE OF TRANSFER	DEED		LOT NO.	SIZE		REMARKS
								VOL.	PAGE		FRONT	DEPTH	
23-3-13		2.11	GEORGE WILLIAMS ETUX	RUSH WILLIAMS ETUX	2.11	✓	1-26-76	362	19-20				
23-3-13		1.67	EDWARD H. SIEGEL ETUX H. U. D. CHARLES E. CONLEY ETUX CHARLES E. CONLEY ETUX	EDWARD H. SIEGEL ETUX WILLIAM G. WILLIAMSON ETUX NELLIE BURKET ROY O. HELMANDOLLAR ETUX	1.67	✓	2-11-76	362	200- 201				
			DONALD R. HAHN ETUX	CURTIS A. FRY ETUX		✓	5-7-76	363	522- 523	164, 165			
			<del>EMIL C. BARNHART</del> ETUX (AFFIDAVIT)	J. V. HICKMAN ETUX		✓	9-10-76	366	471- 472	Pt. 53 Pt. 54			NEW SURVEY NORTH PT.
			CORA MARIE BURKE	THOMAS J. MONTGOMERY ETUX		✓	9-20-76	366	617- 618	60 160			
23-3-13		0.38		J. U. HICKMAN ETUX	0.38	✓	10-18-76	367	62	70 Pt. - 71 Pt.			S. HALF OF LOTS 20-21
23-3-13		0.38	GAIL B. CURL ETUX	GERALD R. DAVIS ETUX	0.38	✓	11-30-76	367	959 960- 961				
23-3-13		0.17 0.20	CHRISTIAN F. GUNDER ETUX	MARVIN A. COX ETUX	0.17 0.20	✓	12-28-76	368	374- 376				
23-3-13		0.86+0.25 1.30	J. WILL GOOSEY ETUX	JACK A. EVILSIZOR ETUX	0.86+0.25 +1.30	✗	4-22-77	369	955- 956	Pt. 18	19.40'	66.00	
23-3-13		0.33	LUCT VELMA SHROYER	KRYSTENE K. WIGBE	0.33	✗	5-4-77	370	175- 177				
23-3-13		0.33	GERALD F. UPTON ETAL	CAROLYNE ANN McCARTY	0.33	✗	5-16-77	370	345- 346				
23-3-13		1.00	BEN H. GODSEY ETUX	J. ROBERT BRUNSON ETUX	1.00	✗	7-18-77	371	609- 610				
			LEO P. STEWART	DONALD L. STEWART ETUX		✗	8-29-77						
							9-1-77			240 241			

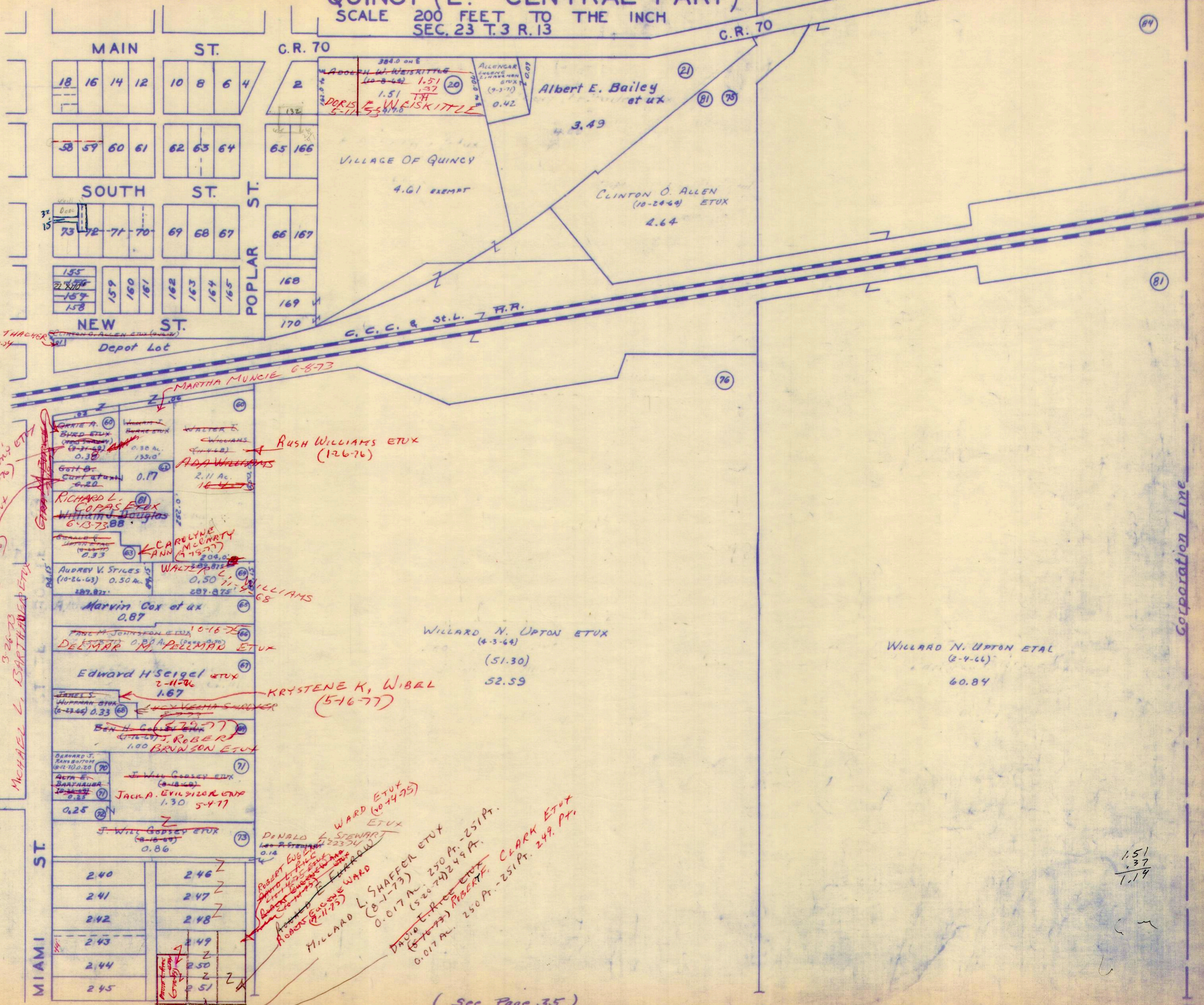


(See Page 30)

QUINCY (E. CENTRAL PART)

SEC. 23 T. 3 R. 13

SCALE 200 FEET TO THE INCH  
SEC. 23 T. 3 R. 13



(See Page 33)

THOMAS J. MCDONNELL ETUX  
(11-20-70)

GERALD R. DAVIS ETUX  
(12-25-76)

MICHAEL L. BARTHA ETUX  
3-26-73

WARD ETUX (10-14-75)

DONALD L. STEWART ETUX (8-18-69)

ROBERT E. WARD ETUX (8-1-73)

MILLARD L. SHAFFER ETUX (8-1-73)

DARIO E. RICE ETUX (8-16-73)

CLARK ETUX (8-16-73)

WARD ETUX (10-14-75)

ROBERT E. WARD ETUX (8-1-73)

MILLARD L. SHAFFER ETUX (8-1-73)

DARIO E. RICE ETUX (8-16-73)

CLARK ETUX (8-16-73)

1.51  
+ .37  
1.19

(See Page 35)



2.9  
2.25  
1.34  
1.95  
2.29

SURVEY OR SECTION	SUB. NO.	NO. ACRES	GRANTOR	GRANTEE	ACRES TRANS'FRD	TRANS.	DATE OF TRANSFER	DEED		LOT NO.	SIZE		REMARKS
								VOL.	PAGE		FRONT	DEPTH	
			Harold R. Bell ETUX	Ralph E. Harrod ETUX		✓	5-17-71	335	95-96	174			Quincy
23-3-13	32	0.32	JOHN STRONG	DANIEL L. MANNING ETUX	0.32	✓	10-4-71	337	213				
29-3-13	29	8.95	RALPH W. DETRICK DEC'D ADOPH W. WEISKITTLE ETUX	MABEL C. DETRICK ALLEN C. WATKINS ETUX	Lot 116 8.95	✓	11-24-71	338	16-18	116			
23-3-13	38	0.25	Robert Edwin Turner	Timothy L. Turner ETUX	0.25	✓	1-22-72	338	683				
			RALPH W. DETRICK (Dec'd)	MABEL C. DETRICK		✓	4-20-72	339	992-993				
			RUTH B. FRY DEC'D	DONALD E. FRY		✓	8-9-72	340	876				
23-3-13	45	0.84, 24	LAWRENCE F. BRENNER ETUX	ELSIE D. HECK	0.84, 24	✓	6-26-72	341	188-189				
23-3-13	46	0.84	RUTH A. COOPER (DEC'D)	CARL M. COOPER	0.84	✓	11-22-72	343	956				
23-3-13		1.38	MARTHA W. ALBAUGH (DEC'D)	MARY E. LINDSAY ETAL (MAURICE ALBAUGH)	1.38	✓	12-11-72	344	222-224				New Survey
23-3-13		0.20	MARTHA W. ALBAUGH (Dec'd)	RODNEY HELMANDOLLAR	0.20	✓	12-11-72	344	221				New Survey
23-3-13	49	0.64	JAMES S. HUFFMAN, JR. ETUX	RICHARD C. YORK ETUX	0.64	✓	12-21-72	344	342				
		0.84	CARL M. COOPER	PHYLLIS A. BYRD	0.84	✓	2-28-73	345	457				
23-3-13		1.25	TIMOTHY L. TURNER ETUX	ROBERT EDWIN TURNER	1.25	✓	4-2-73	345	957-958				
<del>23-3-13</del>	<del>45</del>	<del>0.24, 0.08</del>	<del>ELSIE D. HECK</del>	<del>DOROTHY THACKER</del>	<del>0.24, 0.08</del>		<del>4-18-73</del>						
23-3-13	45	0.24+0.08	ELSIE D. HECK	NELLIE BROWN ETAL	0.24+0.08	✓	4-18-73	346	329-330				
23-3-13		0.20	RODNEY HELMANDOLLAR	DAVID M. ROWLEY ETUX	0.20	✓	5-1-73	346	604-606				
23-3-13	56	0.54	KENNETH C. SHORT DEC'D	MARION A. VONDERHUEVEL ETUX	0.54	✓	9-5-73	349	58-61				
	46	0.84	PHYLLIS A. BYRD	LARRY L. EDWARDS ETUX	0.84	✓	10-15-73	349	695-696				
23-3-13	32-59	0.18-0.51 1.15-0.85	OXYCHEM FLORIDA, INC. (G.C.)	GERALD E. ARNETT ETUX	0.18-0.51 1.15-0.85	✓	12-28-73	350	727-730				
23-3-13	57	0.36	J. F. CASEBOLT ETAL	JOHN R. BOWYER JR.	0.36	✓	3-27-74	351	896-897				
			RONALD L. DAVIS ETUX	DENNIS R. HARSHBARGER ETAL		✓	4-16-74	352	340-341	236, 237			
23-3-13		0.36	JOHN R. BOWYER ETUX	BEN GOLDEN ETUX	0.36	✓	8-12-74	354	595-596	238, 239			
23-3-13		1.24	ROBERT S. HUGHES	LARRY W. HOWELL ETAL	1.24	✓	8-9-74	354	916				
23-3-13		0.44	MARY RUTH BALL ETUX	WILLIAM E. FINEROCK ETUX	0.44	✓	9-5-75	360	94-96				
23-3-13		0.45	LARRY L. EDWARDS ETUX	ROBERT L. DYE, JR.	0.45	✓	10-20-75	360	698-699				
23-3-13		0.45	DENNIS R. HARSHBARGER ETUX	JACK A. EVILSIZOR ETUX	0.45	✓	12-24-75	361	632-633	236, 237			
			ROBERT L. DYE, JR.	ROBERT L. DYE, JR. ETUX		✓	3-30-76	362	773-774	238, 239			
			RALPH E. HARROD ETUX	LARRY W. DAMMEYER ETUX		✓	8-10-76	365	736-737	174			
23-3-13		0.36	WILLIAM BURKE, JR.	WILLIAM BURKE, JR. ETUX	0.36	✓	11-15-76	367	657	177			
		0.25	LOUISE E. MANN ETUX	MICHAEL V. EDENS ETUX	0.25	✓	1-20-77	368	645-647	178			
23-3-13		0.36	MICHAEL V. EDENS ETUX	ARNETT AND DAMMEYER, INC.	0.36	✓	2-18-77	369	14-16				
			JACK A. EVILSIZOR ETUX	TED A. EVILSIZOR ETAL		✗	4-29-77	370	775-778	236, 237			
23-3-13		0.18 0.51 1.15 0.85	GERALD E. ARNETT ETUX	ARNETT - DAMMEYER, INC.	0.18, 0.51 1.15, 0.85	✗	6-15-77	370	911-915	238, 239			
23-3-13		0.39	WILLARD N. UPTON ETUX	WILLARD LEE UPTON ETAL	0.39	✗	7-21-77	371	670-671				

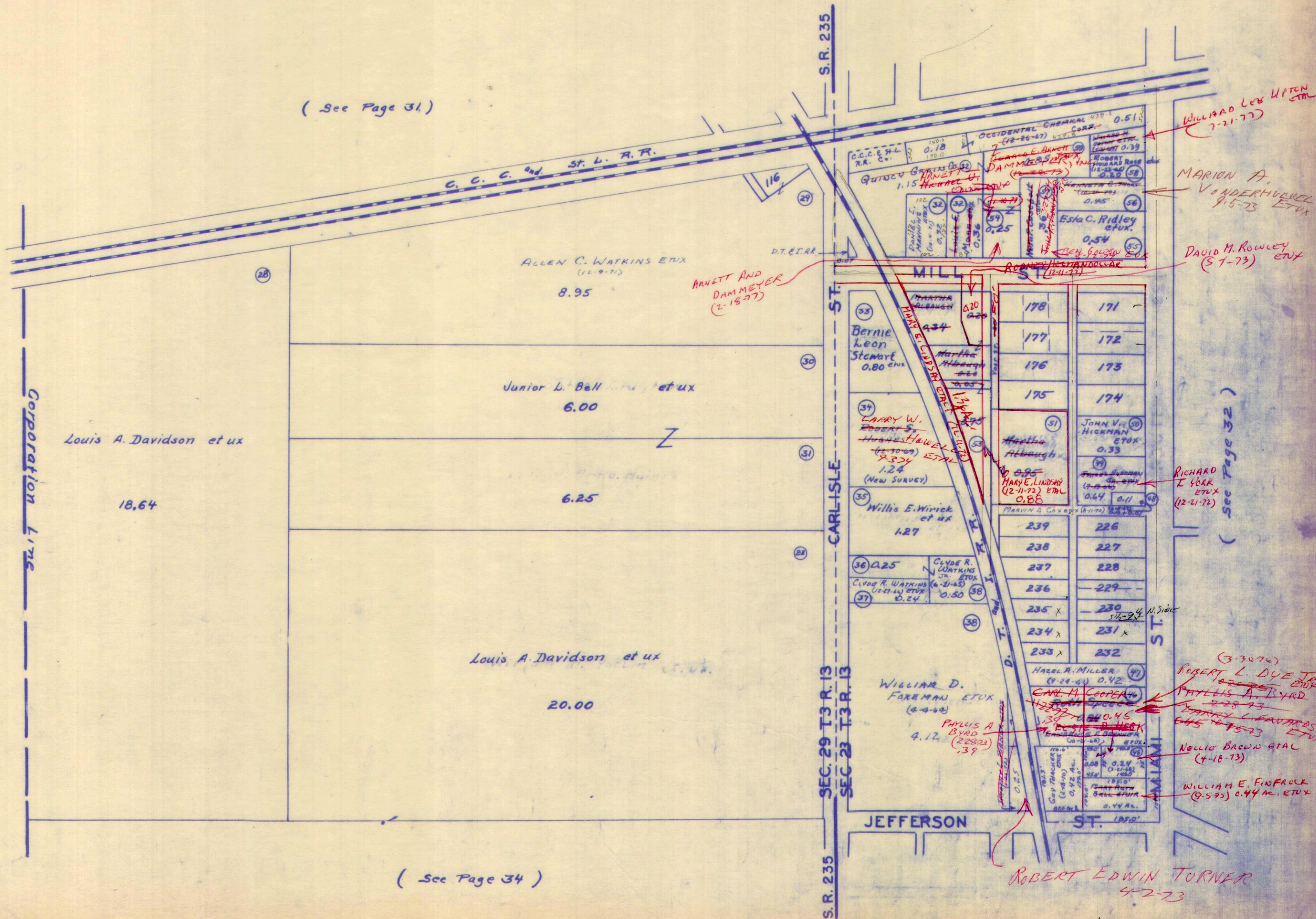


QUINCY (W. CENTRAL PART) SEC. 29 T. 3 R. 13  
SEC. 23 T. 3 R. 13

SCALE 200 FEET TO THE INCH

224.74  
2.61  
232.36

( See Page 31 )



( See Page 34 )



SURVEY OR SECTION	SUB. NO.	NO. ACRES	GRANTOR	GRANTEE	ACRES TRANSFRD	TRANS.	DATE OF TRANSFER	DEED		LOT NO.	SIZE		REMARKS
								VOL.	PAGE		FRONT	DEPTH	
23-313	41	<del>2.58</del> <sup>1.65</sup>	EARL GUNNELL ETUX B.E. METCALF ETUX PAUL E. HEFFNER ETUX ROBERT E. MELHORN ETUX CLARA V. NEWMAN DEC'D LARRY L. EDWARDS ETUX CLEOLA L. WEAVER CARL M. TROUT ETUX	REYFORD JARRETT ETUX. ROBERT E. MELHORN JAMES J. ADAMS ETUX LARRY L. EDWARDS ETUX CHARLES STRYKER ETUX CARL M. TROUT ETUX JANE J. ADAMS ETUX WILFRED H. DAMMEYER ETUX	<del>2.58</del> <sup>1.65</sup>	✓ ✓ ✓ ✓ ✓ ✓ ✓ X	10-4-71 5-19-72 6-6-72 7-16-73 5-14-74 6-3-75 7-30-75 3-28-77	337 340 340 348 352 358 359 369	231-232 474-477 830-831 26 27 833 835 652 653 462 463 512 513	206 206 205 206 204 206	MIAMI TWP Dixey "		



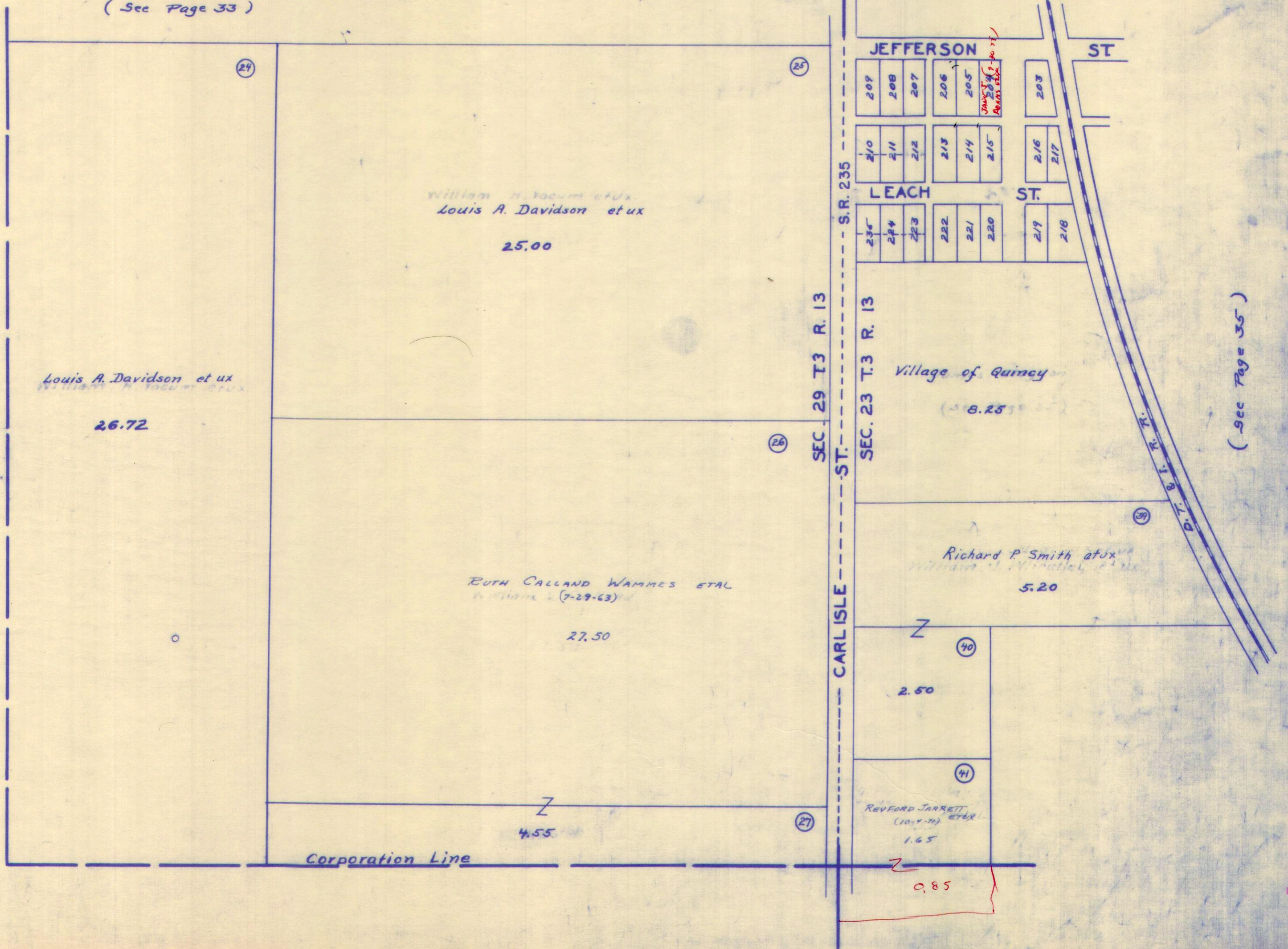
QUINCY ( S. W. PART )

SEC. 29 T.3 R. 13

SEC. 23 T.3 R. 13

SCALE 200 FEET TO THE INCH

( See Page 33 )



( See Page 35 )



SURVEY OR SECTION	SUB. NO.	NO. ACRES	GRANTOR	GRANTEE	ACRES TRANSFRD	TRANS.	DATE OF TRANSFER	DEED		LOT NO.	SIZE		REMARKS
								VOL.	PAGE		FRONT	DEPTH	
23-3-13	47	12.66	Archie L. Foster Etux	Willard E Wilburn	8.59	✓	9-3-71	336	541-542	pt 199-200			Quincy Corp
			DONALD F. DAVIS DEC'D	John J. Williams Etux		✓	6-14-72	340	956-958	193			
			ALLEEN H. STEWART ETUX	GAIL EDWARD STEVENSON		✓	7-20-72	341	668	201, 202			
			GAIL EDWARD STEVENSON ETUX	JUNIOR L. EATON		✓	10-25-72	343	242-243	201, 202			
	72	1.00	GEORGE M. STRYKER DEC'D	HARRIETT J. STRYKER	7.00	✓	1-15-73	344	388-389				
		1.87	ARCHIE L. FOSTER ETUX	VILLAGE OF QUINCY	.23	✓	4-10-73	346	118-119				
			ROBERT D. SHROYER ETUX	GEORGE HOWARD KUHN SR. ETUX		✓	4-25-73	346	455-456	256			
			GEORGE HOWARD KUHN SR. ETUX	GEORGE HOWARD KUHN JR. ETUX		✓	4-25-73	346	457-458	256			
		.05	ARCHIE FOSTER ETUX	RONALD E. FURROW	.03	✓	4-30-73	346	567-568				
23-3-13	72	1.00	HARRIETT J. STRYKER (DEC'D)	JOHN PLAK	1.00	✓	5-22-73	347	94-96				
			DONALD F. DAVIS DEC'D	BETTY E. DAVIS		✓	6-8-73	347	397-398	198			
23-3-13	42	11.74	HELEN J. ROYER DEC'D	CHARLES C. ROYER	11.74	✓	8-2-74	352	721-722				
23-3-13		.05	RONALD E. FURROW ETUX	ROBERT EUGENE WARD	.016	✓	7-11-74	353	985-986				
			JOHN J. WILLIAMS ETUX	HAROLD E. WILLIAMS ETUX		✓	1-30-75	357	14-15	193			
23-3-13		11.74	CHARLES C. ROYER ETUX	TIM W. DAVIDSON ETUX	11.74	✓	2-20-76	362	320-323				
23-3-13		22.25	EUGENE P. SHOE ETUX	ATTABOY FARMS INC.	22.25	✓	3-5-76	362	469-472				
23-3-13		11.74	TIM W. DAVIDSON ETUX	ARCHIE L. FOSTER ETUX	2.00	✓	4-30-76	363	346-347				NEW SURVEY
			BETTY E. DAVIS	WILFRED H. DAMMEYER ETUX		✓	1-19-77	368	614-615	198			



QUINCY (S.E. PART)

SCALE 200 FEET TO THE INCH  
SEC. 23 T.3 R.13

1.050  
1.016  
0.034

~~RONALD E. FURROW~~  
ROBERT EUGENE WARD  
7-11-74 1.016 AC.

VILLAGE OF QUINCY  
4-10-73  
123 AC.  
(See Page 32)

JOHN PURK  
(5-21-73)

~~GERALD M. STYKER ETUX~~  
1.00  
HARVEY J. STYKER  
1-15-73

JOHN J. WILLIAMS ETUX  
(6-14-72)

ARCHIE L. FOSTER ETUX  
(9-23-69)  
12.07

HELEN CLARK KAPP  
(7-28-70)  
53.87

ARCHIE L. FOSTER ETUX  
(4-30-76)  
2.00 AC.

TIM W. DAVIDSON  
(2-20-74) ETUX  
~~CHARLES E. ROYER~~

~~Helen V. Royer et al~~

11.74  
- 2.00  
9.74 AC.

ATTA BOY FARMS INC.  
~~Dorothy Shaw~~  
3-5-76  
22.25

Donald R. Hohn etux  
23.00

MIAMI ST.

(See Page 33)

202  
201  
199  
200  
10% ALLEY

WILLARD E. WILBURN  
(9-3-71)  
0.59  
ARCHIE FOSTER  
(8-21-69)

252 253 254 255 256 257 258  
258.62  
255.02  
1.87  
1.27

0.13

43

72  
78  
79  
GERALD F. UPTON ETAL  
(6-21-68)  
1.00  
ALLEGAR SWANE ETUX  
(2-15-68)

42

JEFFERSON STREET

80

C.R. 66

82

83

N

153

83

Corporation Line

(See Page 34)