

INDEX

VIRGINIA MILITARY SURVEYS

V.M.S.	PAGE	V.M.S.	PAGE
2220	15	4957	3
3138	8	5042	28
3159	12	5044	28
3221	11	5864	1
3222	10	6449	2
3223	17	6487	15
3224	16	6516	13
3225	22	6762	2
3226	23	7318	12
3227	24	8303	2
3228	25	8485	2
3229	26	9592	7
3230	27	9618	7
3242	7	9679	25
4479	14	9793	4
4492-West Part	20	9878	9
4492-East Part	21	10075	25
4493	5	10091	15
4497	8	10109	9
4525	5	10718	9
4570-North Part	18	10719	9
4570-South Part	19	10853	4
4676	12	12099	6

SECTION	TOWN	RANGE	PAGE
15	5	13	32
16	5	13	31
17	5	13	30
21	5	13	32
22	5	13	31
23	5	13	30
24	5	13	29
19	4	14	29

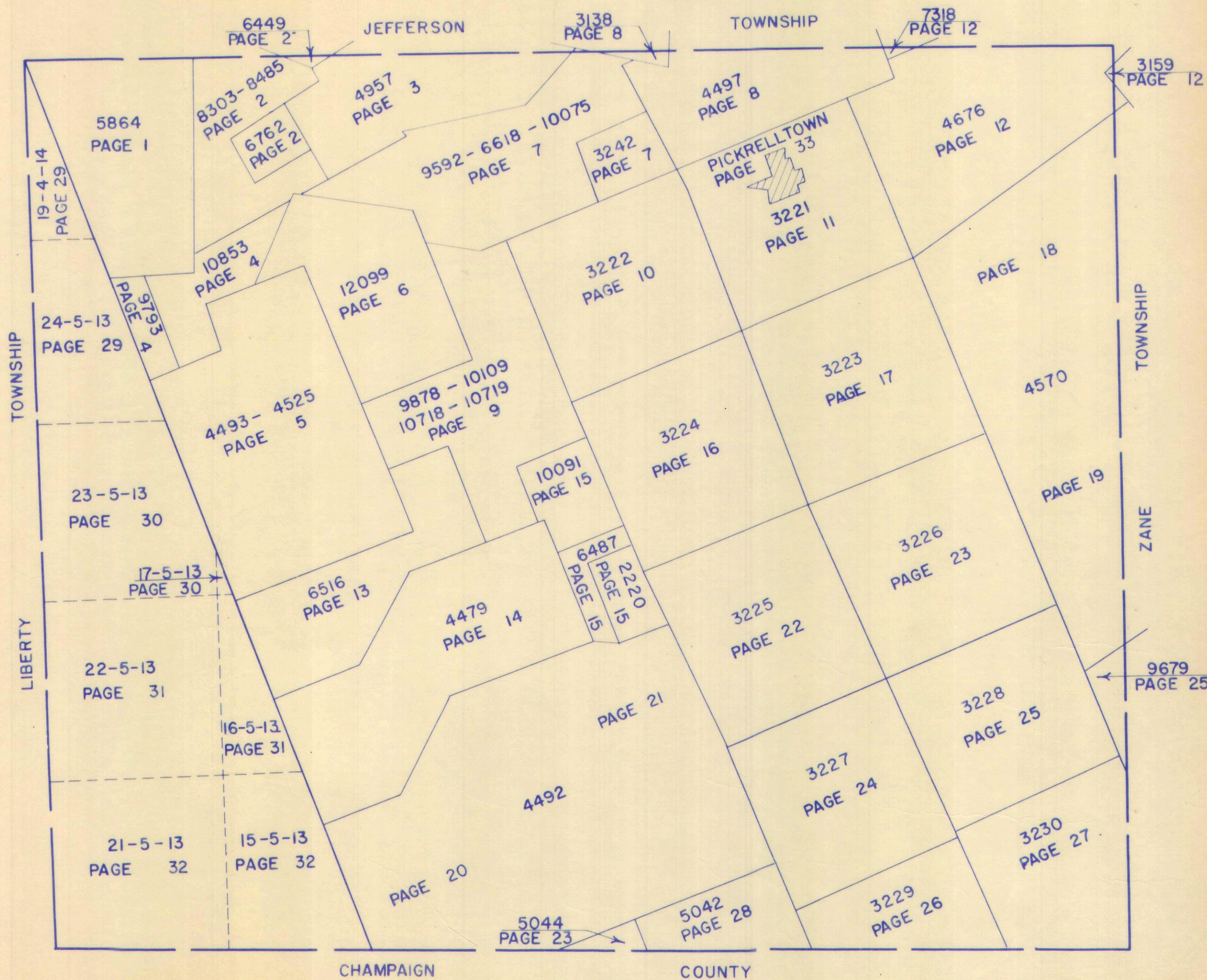
PICKRELLTOWN	33
WYANDOT VILLAGE ALLOTMENT	34-34A
LOGAN HEIGHTS SUBDIVISION	35

MONROE TOWNSHIP

INDEX MAP

CORRECTED TO

JANUARY 1, 1972

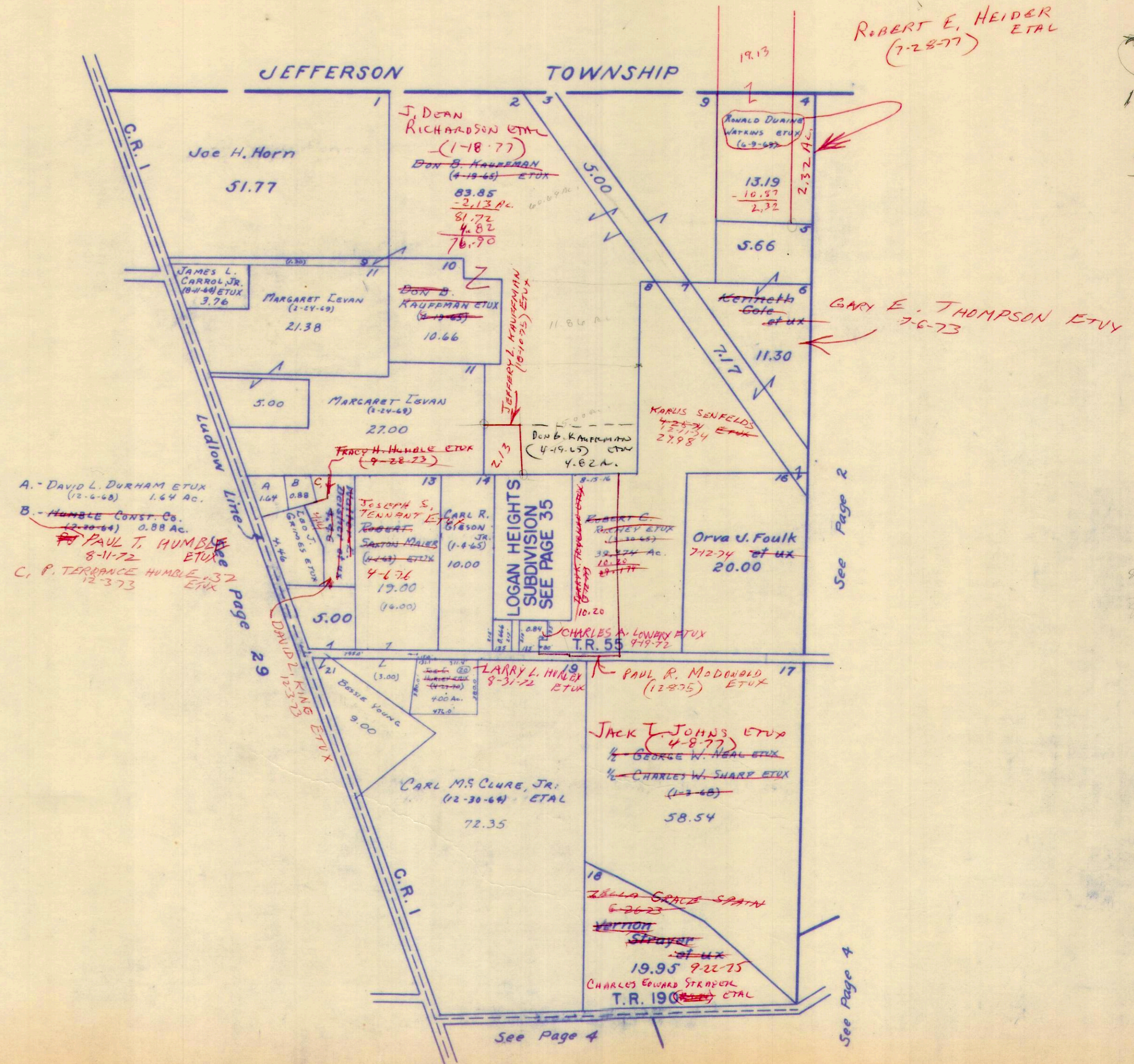


SURVEY OR SECTION	SUB. NO.	NO. ACRES	GRANTOR	GRANTEE	ACRES TRANS'FRD	TRANS.	DATE OF TRANSFER	DEED		LOT NO.	SIZE		REMARKS
								VOL.	PAGE		FRONT	DEPTH	
		.88	HUMBLE CONSTRUCTOIN CO.	PAUL T. HUMBLE ETUX	.88	✓	8-11-72	342	304-305				
		4.00	JOE L. HURLEY ETUX	LARRY J. HURLEY ETUX	4.00	✓	8-31-72	342	655-656				
		.84	ROBERT A. MANN ETUX	CHARLES A. LOWERY ETUX	.84	✓	9-19-72	342	904-905				
5864	18	19.95	VERNON ISAAC STRAYER DEC'D	ZELLA GRACE STRAYER	19.95	✓	6-26-73	347	693-694				
5864	56.7	11.30 7.17, 5.86	KENNETH R. COLE ETUX	GARY E. THOMPSON	11.30 7.17, 5.86	✓	7-6-73	347	887-889				
5864		4.46	WALTER R. DEISHER ETUX	TRACY H. HUMBLE ETUX	4.46	✓	9-28-73	349	504-505				Plus 12' R/W.
5864		4.46	TRACY H. HUMBLE ETUX	DAVID L. KING ETUX	4.46	✓	12-3-73	350	409-411				NEW SURVEY
5864		.32	TRACY H. HUMBLE ETUX	P. TERRANCE HUMBLE ETUX	.32	✓	12-3-73	350	414-415				NEW SURVEY
5864	8	39.374	ROBERT C. RICHEY ETUX	TERRY K. HOYLMAN ETUX	10.20	✓	3-12-74	351	647-649				
5864		29.174	ROBERT C. RICHEY ETUX	KARLIS SENFELDS ETUX	29.98	✓	4-25-74	352	524-526				NEW SURVEY
5864		20.00	IRMA JANE FOULK DEC'D	ORVA J. FOULK	20.00	✓	7-12-74	354	14-15				
5864		19.95	ZELLA GRACE STRAYER	CHARLES EDWARD STRAYER ETAL	19.95	✓	12-9-74	356	717-718				
5864	8	29.98	IRMA SENFELDS	KARLIS SENFELDS	29.98	✓	12-11-74	356	436-437				
5864		19.95	CHARLES EDWARD STRAYER ETAL	JESSALYN STRAYER ETAL	19.95	✓	9-22-75	360	317-318				
5864		83.85	DON B. KAUFFMAN ETUX	JEFFERY L. KAUFFMAN ETUX	2.13	✓	10-10-75	360	600-601				NEW SURVEY
5864		10.20	TERRY K. HOYLMAN ETUX	PAUL R. McDONALD ETUX	10.20	✓	12-8-75	361	379-380				
5864		16.00	ROBERT SAXTON MAIER ETUX	JOSEPH S. TENNANT ETUX	16.00	✓	4-6-76	363	1-2				
5864		76.90 + 5.00 + 1304 + 10.66	DON D. KAUFFMAN ETUX	J. DEAN RICHARDSON ETAL	3.00	✓	1-18-77	368	601-604				NEW SURVEY 4.82 AC.
5864		58.54	GEORGE W. NICAL ETAL	JACK L. JOHNS ETUX	58.54	✗	4-8-77	369	720-723				
5864		13.19	RONALD DUANE WATKINS ETUX	ROBERT E. HEIDER ETAL	10.87	✗	7-28-77	371	835-836				NEW SURVEY

MONROE TOWNSHIP
 VIRGINIA MILITARY SURVEY 5864

SCALE 10 CHAINS TO THE INCH

22
 60.69
 11.86
 15.00
 1.30
 10.66
 99.51



83.85
 5.00
 10.66
 1.30
 100.81
 100.81
 99.51
 1.30

- A. - DAVID L. DURHAM ETUX (12-6-68) 1.64 Ac.
- B. - HUMBLE CONST. CO. (12-20-64) 0.88 Ac.
- PAUL T. HUMBLE ETUX 8-11-72
- C. P. TERRANCE HUMBLE ETUX 12-3-73

1.08
 5.00
 60.11

1.64
 1.88
 2.52
 2.52
 2.87
 4.14
 6.98
 4.86
 11.99

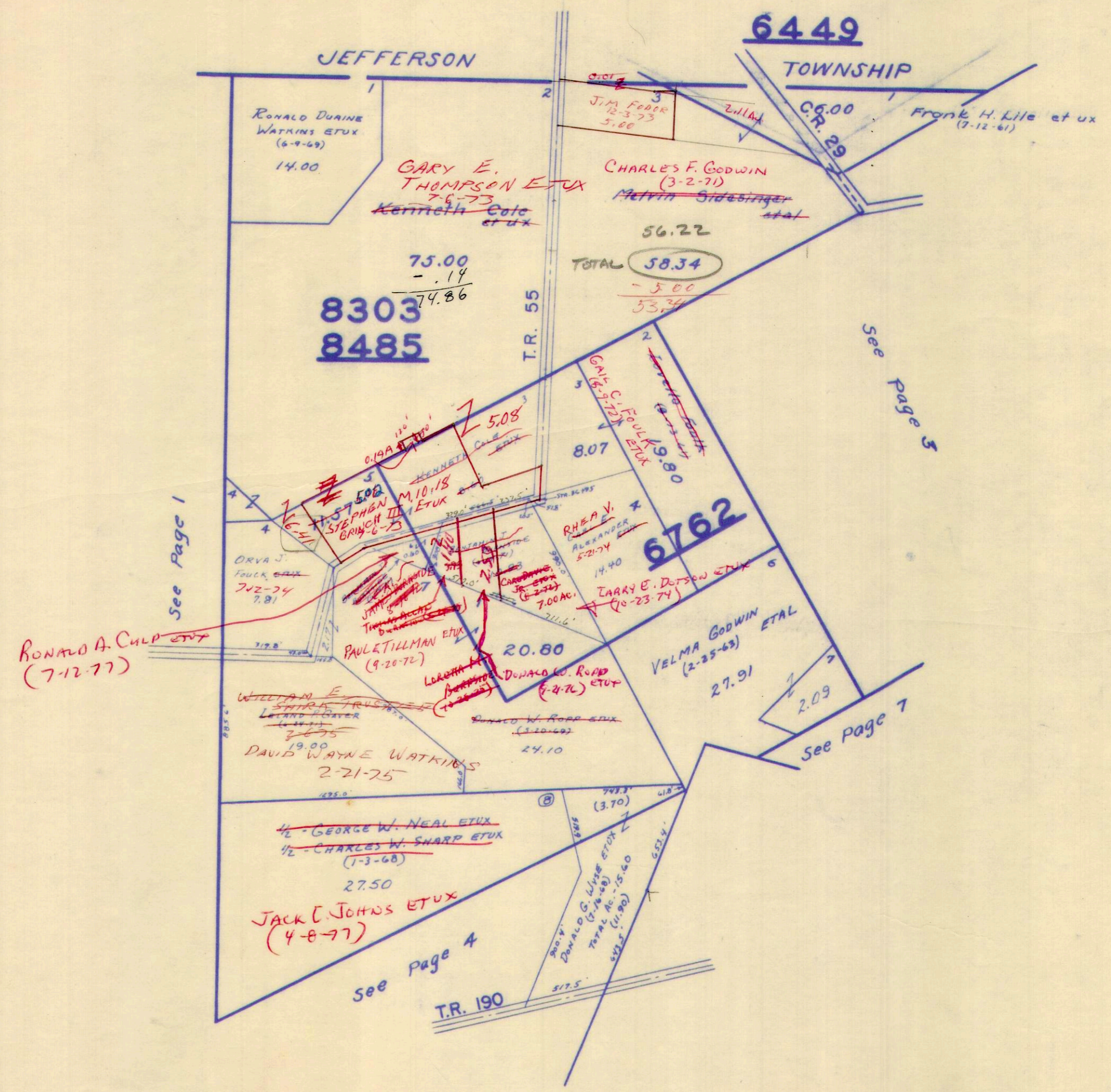
92.06
 6.22
 98.28

SURVEY OR SECTION	SUB. NO.	NO. ACRES	GRANTOR	GRANTEE	ACRES TRANS'FRD	TRANS.	DATE OF TRANSFER	DEED		LOT NO.	SIZE		REMARKS
								VOL.	PAGE		FRONT	DEPTH	
6762	4	25.33	CARL ALEXANDER ETUX	DONALD W. ROPP ETUX	10.93	✓	3-22-71	335	491				
8303	6	0.60	WILLIAM E. BELTZ	BENJAMIN G. BURNSIDE	0.60	✓	6-14-71	335	497-498				ADJUTOR
6762	4	10.93	DONALD W. ROPP ETUX	BENJAMIN G. BURNSIDE	10.93	✓	6-14-71	335	499-500				"
8303	7	43.10	DONALD W. ROPP ETUX	LELAND P. GAVER	19.00	✓	6-23-71	335	649				New Survey - O.K.S.
8449 8303-8485	3	58.34	MELVIN SIDESINGER ETUX	CHARLES F. GODWIN	58.34	✓	3-2-72	339	153-156				0.01 AC. SURF. 2.11 AC. 36.22 AC.
6762		10.83	BENJAMIN G. BURNSIDE	CARL DAVID JR. ETUX	7.00	✓	8-2-72	342	62-63				New Survey - O.K.S.
		27.80	LOVELLA FOULK	GAIL C. FOULK ETUX	27.80	✓	8-9-72	342	229-230				6762
6762 PT 8303		3.93, 60	BENJAMIN G. BURNSIDE	JAMES A. BURNSIDE	3.93, 60	✓	8-16-72	342	401-410				6762, PT. OF 8303
6762, 8303	1	2.17, 2.40, 20.80	DONALD W. ROPP ETUX	PAUL E. TILLMAN ETUX	2.17, 2.40, 20.80	✓	9-20-72	342	979-981				
8303	2, 3	15.60	KENNETH R. COLE ETUX	GARY E. THOMPSON ETUX	15.60	✓	7-6-73	347	887-889				
6762	5	75.00	GARY E. THOMPSON ETUX	STEPHEN M. GRINCH III ETUX	75.00	✓	7-6-73	347	951-964				NEW SURVEY
8303	5	11.57, 8.60	GARY E. THOMPSON ETUX	STEPHEN M. GRINCH III ETUX	11.57, 8.60	✓	7-6-73	347	951-964				NEW SURVEY
8303	5	15.34	GARY E. THOMPSON ETUX	STEPHEN M. GRINCH III ETUX	15.34	✓	7-6-73	347	951-964				
8303	5	75.00	GARY E. THOMPSON ETUX	STEPHEN M. GRINCH III ETUX	75.00	✓	7-6-73	347	951-964				
8303	5	4.98	CHARLES F. GODWIN ETUX	JIM FODOR	4.98	✓	12-3-73	350	412-413				
8303	5	14.40	CARL E. ALEXANDER DEC'D	RHEA V. ALEXANDER	14.40	✓	5-21-74	352	998-999				
8303	5	7.82	IRMA JANE FOULK	ORVA J. FOULK	7.82	✓	7-12-74	354	14-15				
6762		7.00	CARL DAVID, JR. ETUX	LARRY E. DOTSON ETUX	7.00	✓	10-23-74	355	870-871				
8303		19.00	LELAND P. GAVER ETUX	WILLIAM E. SHARK TRUSTEE	19.00	✓	2-6-75	357	100-103				
8303		19.00	WILLIAM E. SHARK TRUSTEE	SHIRLEY ANN GAVER	19.00	✓	2-21-75	357	252-253				
8303		19.00	SHIRLEY ANN GAVER	DAVID WAYNE WATKINS	19.00	✓	2-21-75	357	254-255				
8303		0.60	JAMES A. BURNSIDE	THOMAS ALLAN BURNSIDE	0.60	✓	6-24-75	359	24-26				
6762		3.93	JAMES A. BURNSIDE	THOMAS ALLAN BURNSIDE	3.93	✓	6-24-75	359	24-26				
8303		0.60	THOMAS ALLAN BURNSIDE	LORETTA M. BURNSIDE	0.60	✓	10-28-75	360	825-827				
6762		3.93	THOMAS ALLAN BURNSIDE	LORETTA M. BURNSIDE	3.93	✓	10-28-75	360	825-827				
8303		0.60	LORETTA M. BURNSIDE	DONALD W. ROPP ETUX	0.60	✓	9-21-76	366	660-662				
8303		27.50	GEORGE W. NEAL ETUX	JACK L. JOHNS ETUX	27.50	✗	4-8-77	369	720-723				
8485		1.40	GEORGE W. NEAL ETUX	JACK L. JOHNS ETUX	1.40	✗	4-8-77	369	720-723				
6762		0.60	DONALD W. ROPP ETUX	RONALD A. CULP ETUX	0.60	✗	7-12-77	371	494-496				New Survey

MONROE TOWNSHIP
 VIRGINIA MILITARY SURVEYS

8303
 8485
 6449
 6762

SCALE 10 CHAINS TO THE INCH



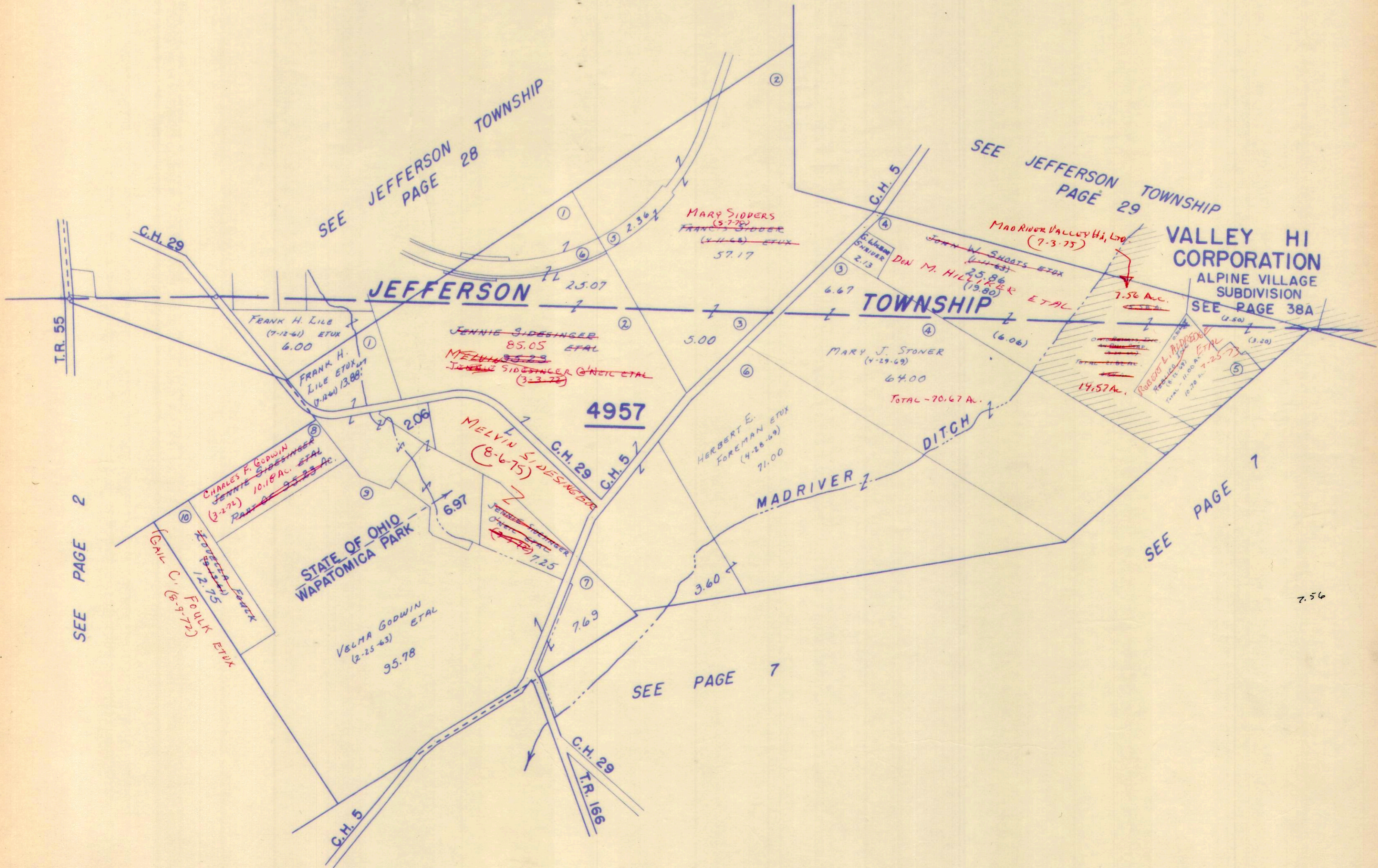
53.34
 2.11
 51.23

SURVEY OR SECTION	SUB. NO.	NO. ACRES	GRANTOR	GRANTEE	ACRES TRANSFRD	TRANS.	DATE OF TRANSFER	DEED		LOT NO.	SIZE		REMARKS
								VOL.	PAGE		FRONT	DEPTH	
4957	8	10.18A.	JENNIE SIDESINGER O'NEIL ETUIR	CHARLES F. GODWIN	10.18A.	✓	3-2-72	339	137-158				
4957	2	85.05A 7.25	JENNIE SIDESINGER O'NEIL ETAL	MARILYN SCOTT	85.05A	✓	3-3-72	339	165-168				
4957	2	85.05 7.25	MARILYN SCOTT	JENNIE SIDESINGER O'NEIL ETAL	85.05	✓	3-3-72	339	169-172				
4957		12.75	LOVELLA FOULK	GAIL C. FOULK ETUX	12.75	✓	8-9-72	342	229-230				4957 S.
4957			Reblico, Inc.	Robert L. Aldredge ETal	10.70	✓	7-21-73	348	239				
4957		6.06	JOHN W. SHOOTS ETUX	DON M. HILLIKER ETAL	6.06	✓	7-22-74	354	223-232				
4957		14.57	OHIO RESORTS, INC.	MAD RIVER VALLEY HI, LTD.	14.57	✓	7-3-75	359	134-140				New Survey
4957		85.05 7.25	JENNIE SIDESINGER O'NEIL DEC'D	MELVIN SIDESINGER	85.05 7.25	✓	8-6-75	359	583-586				

MONROE TOWNSHIP

V.M.S 4957

SCALE: 1" = 10 CHAINS = 660'



SEE PAGE 2

STATE OF OHIO
WAPATOMICA PARK

SEE PAGE 1

SEE PAGE 7

7.56

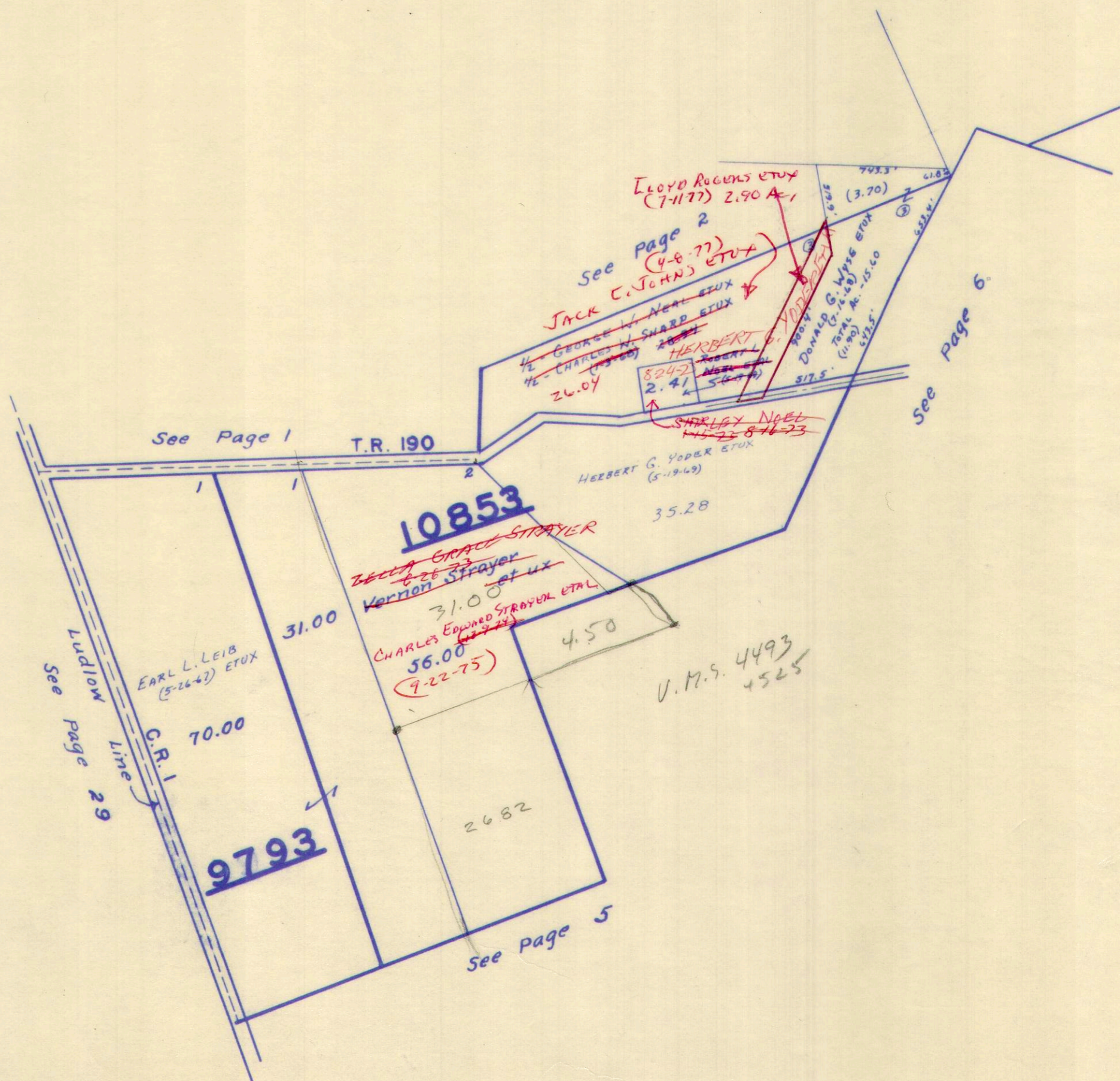
4

CARTER PRTG.

SURVEY OR SECTION	SUB. NO.	NO. ACRES	GRANTOR	GRANTEE	ACRES TRANSFRD	TRANS.	DATE OF TRANSFER	DEED		LOT NO.	SIZE		REMARKS
								VOL.	PAGE		FRONT	DEPTH	
10853		2.41	ROBERT L. NOEL	SHIRLEY NOEL	2.41	✓	1-15-73	344	790				
10853	2	56.00	VERNON ISAAC STRAYER DEC'D	ZELLA GRACE STRAYER	56.00	✓	6-26-73	347	693-694				
10853		2.41	THELMA BLACK	SHIRLEY NOEL	2.41	✓	8-16-73	348	729				QUIT CLAIM DEED
10853		2.41	SHIRLEY NOEL	HERBERT G. YODER ETUX	2.41	✓	8-24-73	348	906				
10853		56.00	ZELLA GRACE STRAYER	CHARLES EDWARD STRAYER ETAL	56.00	✓	12-2-74	356	717-718				
10853		56.00	CHARLES EDWARD STRAYER ETAL	JESSALYN STRAYER ETAL	56.00	✓	9-22-75	360	317-318				
10853		28.94	GEORGE W. NEAL ETAL	JACK L. JOHNS ETUX	28.94	✗	4-8-77	349	720-723				
10853		28.94	JACK L. JOHNS ETUX	LLOYD ROGERS ETUX	2.90	✗	7-11-77	371	444-445				Now Survey

MONROE TOWNSHIP
 VIRGINIA MILITARY SURVEYS ⁹⁷⁹³ 10853

SCALE 10 CHAINS TO THE INCH



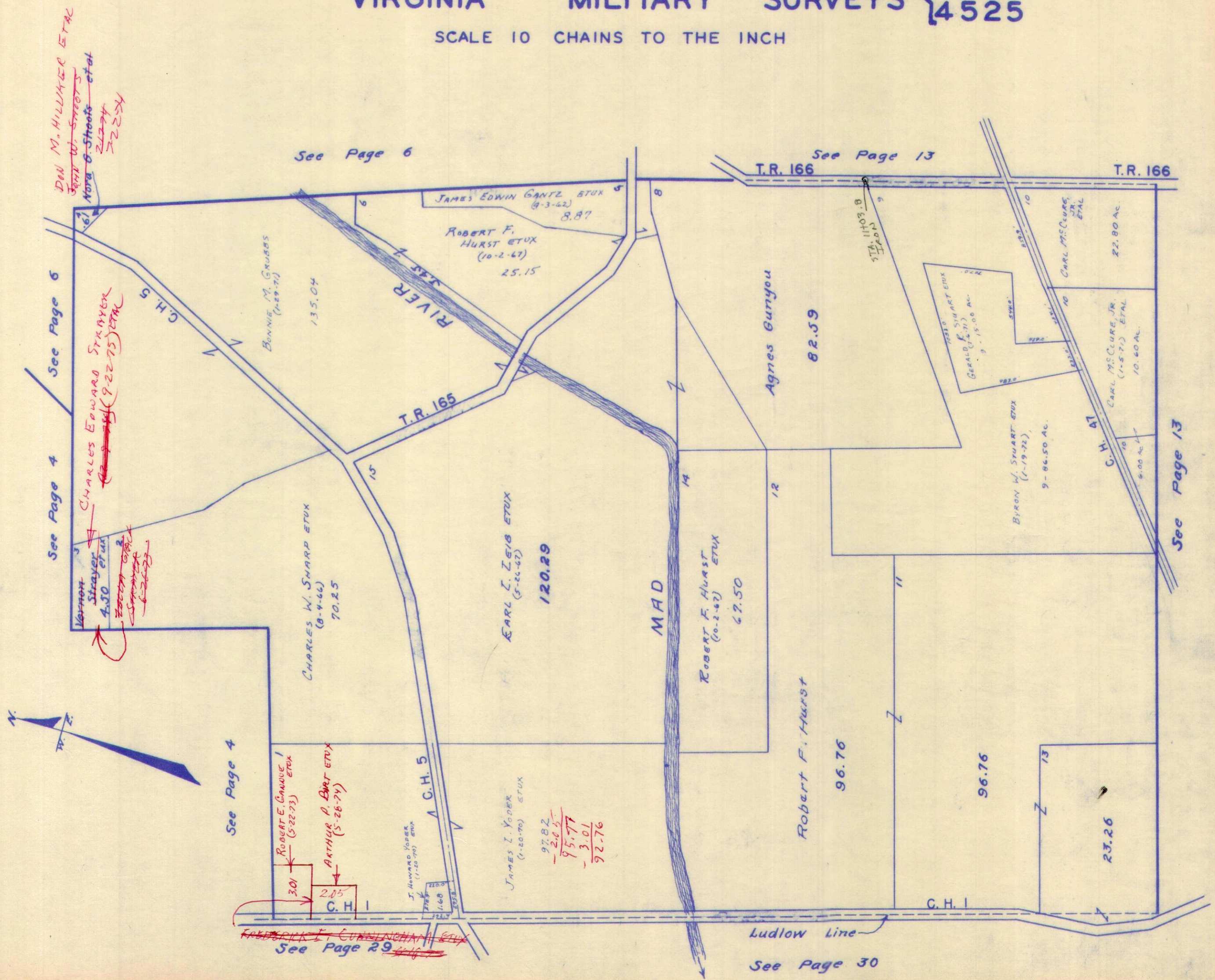
28.94
 2.90
 26.04

SURVEY OR SECTION	SUB. NO.	NO. ACRES	GRANTOR	GRANTEE	ACRES TRANSFRD	TRANS.	DATE OF TRANSFER	DEED		LOT NO.	SIZE		REMARKS
								VOL.	PAGE		FRONT	DEPTH	
4493, 4525	9	70.00	MARY ALICE STUART	GERALD R. STUART ETUX	15.00	✓	7-6-71	335	852-853				New Survey - O.K.S.
4493			MARY ALICE STUART	BYRON W. STUART ETUX	86.50	✓	1-19-72	338	650-653				
		97.82	JAMES L. YODER ETUX	FREDERICK E. CUNNINGHAM ETUX	2.05	✓	4-16-73	346	263-264				
4493, 4525	1	95.77	JAMES L. YODER ETUX	ROBERT E. GANNOE ETUX	3.01	✓	5-22-73	347	78-79				New Survey - O.K.S.
4493, 4525	3	4.50	VERNON ISAAC STRAYER DEC'D	ZELLA GRACE STRAYER	21.50	✓	6-26-73	347	673-674				
4493, 4525		2.05	FREDERICK E. CUNNINGHAM ETUX	ARTHUR P. BIRT ETUX	2.05	✓	5-26-74	353	147-148				
4493, 4525		.61	NORA G. SHOOTS DEC'D	JOHN W. SHOOTS	.61	✓	7-17-74	354	115-116				
4493		.61	JOHN W. SHOOTS ETUX	DON M. HILLIKER ETAL	.61	✓	7-22-74	354	223-232				
4493, 4525		4.50	ZELLA GRACE STRAYER	CHARLES EDWARD STRAYER ETAL	4.50	✓	12-9-74	356	712-718				
4493, 4525		4.50	CHARLES EDWARD STRAYER ETAL 1/2 Int.	JESSALYN STRAYER ETAL	4.50	✓	9-22-75	360	317-318				

MONROE TOWNSHIP
 VIRGINIA MILITARY SURVEYS

{ 4493
 4525

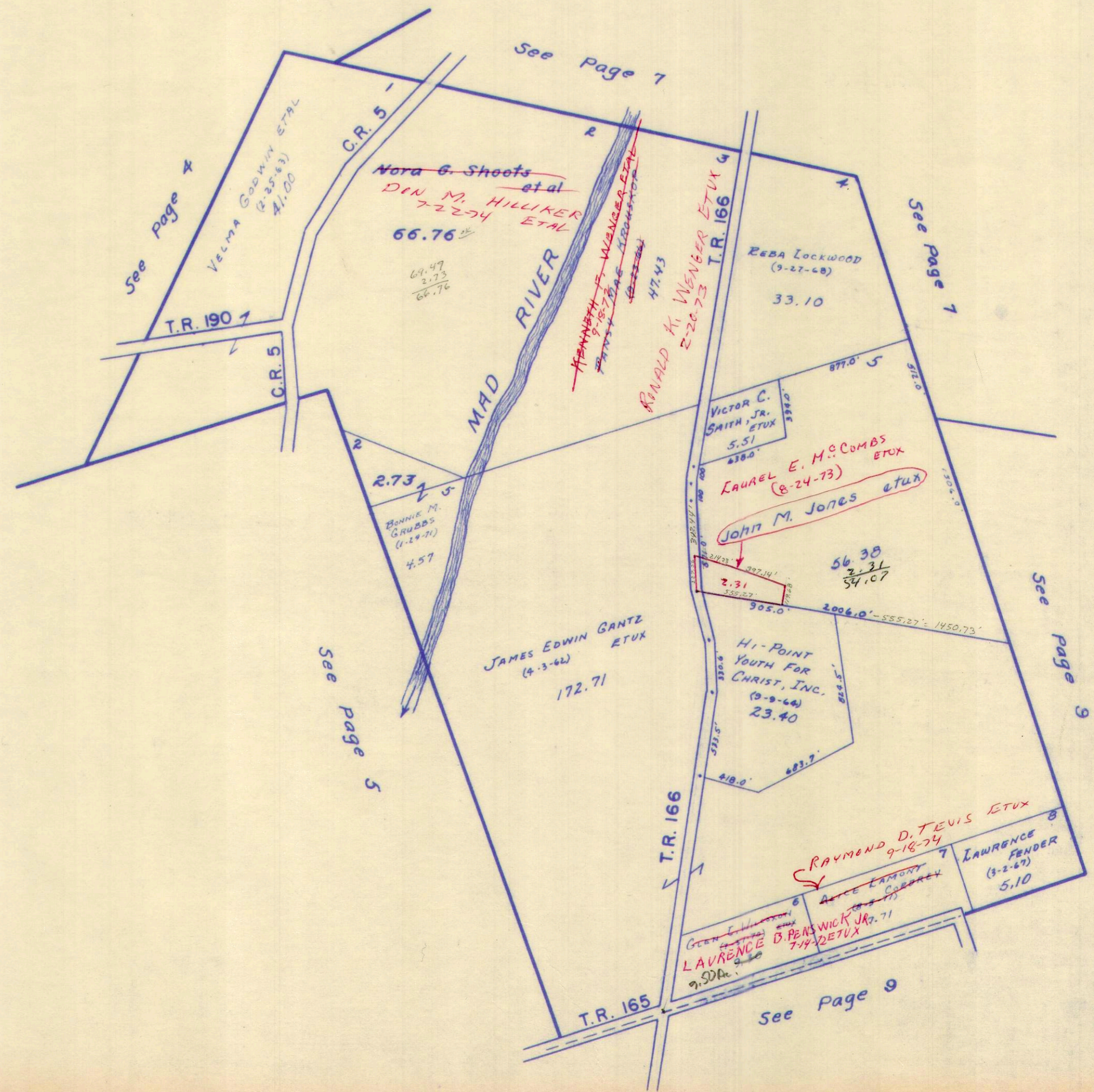
SCALE 10 CHAINS TO THE INCH



SURVEY OR SECTION	SUB. NO.	NO. ACRES	GRANTOR	GRANTEE	ACRES TRANS'FRD	TRANS.	DATE OF TRANSFER	DEED		LOT NO.	SIZE		REMARKS
								VOL.	PAGE		FRONT	DEPTH	
12099	7	7.71	MARILYN FAITH CORDERY McCoy, ETAL	ALICE LAMONT CORDERY	7.71	✓	8-5-71	336	391-400				MON ROE
12099	7	9.30	GLEN L. WILCOXON ETUX	LAURENCE B. PENSWICK JR. ETUX	9.30	✓	7-14-72	341	580-581				
12099	3	47.43	PANSY MAE KROUSKOP ETAL	KENNETH F. WENGER ETAL	47.43	✓	9-18-72	342	924-925				
12099	3	47.43	KENNETH F. WENGER ETAL	JAMES C. DODGE ETUX	47.43	✓	2-20-73	345	318-319				
12099	3	47.43	JAMES C. DODGE ETUX	RONALD K. WENGER ETUX	47.43	✓	2-20-73	345	320-321				
12099	5	56.38	JOHN M. JONES ETUX	LAUREL E. McCOMBS ETUX	54.07	✓	8-24-73	348	969-970				New Survey on 2.31 Ac. Tr.
		66.76	JOHN W. SHOOTS ETUX	DON M. HILLIKER ETAL	66.76	✓	7-22-74	354	223-224				
12099		7.71	ALICE LAMONT CORDERY ETUX	RAYMOND D. TEVIS ETUX	7.71	✓	9-18-74	355	336-337				

MONROE TOWNSHIP
VIRGINIA MILITARY SURVEY 12099

SCALE 10 CHAINS TO THE INCH



2006.00
555.27
1450.73

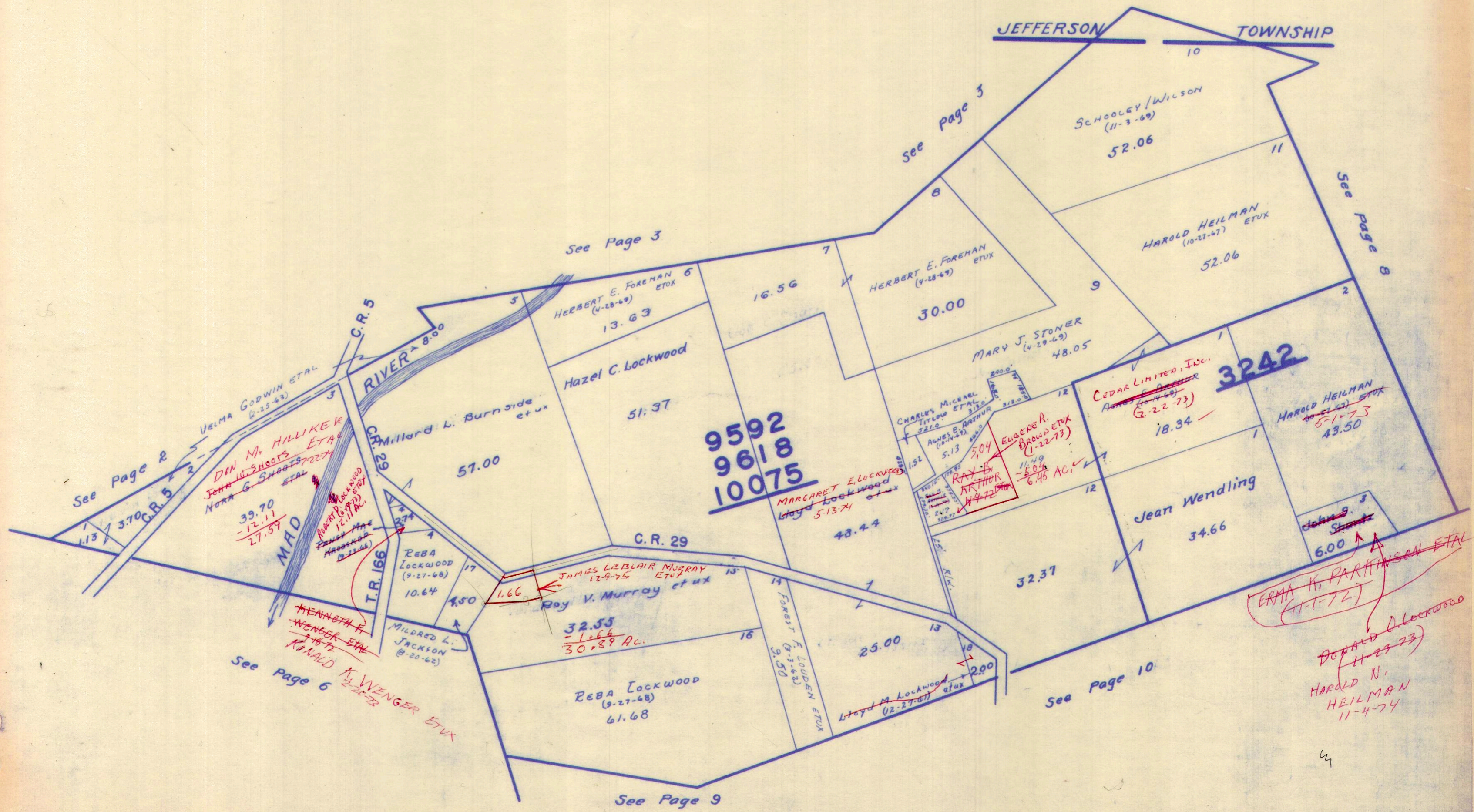
SURVEY OR SECTION	SUB. NO.	NO. ACRES	GRANTOR	GRANTEE	ACRES TRANSFRD	TRANS.	DATE OF TRANSFER	DEED		LOT NO.	SIZE		REMARKS
								VOL.	PAGE		FRONT	DEPTH	
9592-9618 10075	4	2.74	PANSX MAE KROUSKOP ETAL	KENNETH F. WENGER ETAL	2.74	✓	9-18-72	342	424- 425				
3242	3	6.00	JOHN S. SHANTZ DEC'D	ERMA K. PARKINSON ETAL	6.00	✓	11-1-72	343	647- 650				
9592-9618 10075	12	11.49	AGNES E. ARTHUR	RAY B. ARTHUR ETUX	5.04	✓	11-9-72	343	689- 690				NEW SURVEY
9592-9618 10075	12	2.17	RAY B. ARTHUR ETUX	EUGENE R. BROWN ETUX	2.17	✓	1-22-73	344	824- 826				
9592-9618 10075	4	2.74	KENNETH F. WENGER ETAL	JAMES C. DODGE ETUX	2.74	✓	2-20-73	345	318- 319				
9072-9618 10075	4	2.74	JAMES C. DODGE	RONALD K. WENGER ETUX	2.74	✓	2-20-73	345	320- 321				
3242	1 & 12	18.34 6.45	AGNES E. ARTHUR	CEDAR LIMITED, INC.	18.34 6.45	✓	2-22-73	345	372- 375				
3242	2	43.50	HAROLD N. HEILMAN ETUX	NORMA J. TELLING	43.50	✓	5-1-73	346	621- 624				
3242	2	43.50	NORMA J. TELLING	HAROLD N. HEILMAN	43.50	✓	5-1-73	346	624- 628				
9592-9618-10075	3	39.70	JOHN W. SHOOTS ETUX	ROBERT D. LOCKWOOD ETUX	12.11	✓	6-14-73	347	577- 579				NEW SURVEY
3242		6.00	MINNIE SHANTZ (Dec'd)	JOHN SHANTZ	6.00	✓	11-23-73	350	256				
3242		6.00	JOHN SHANTZ (Dec'd)	ANNA B. ROSS HARTZLER SHANTZ	6.00	✓	11-23-73	350	257				
3242		6.00	JOHN HARTZLER ETUX	ERMA K. PARKINSON ETAL	6.00	✓	11-23-73	350	258- 261				
3242		6.00	IRENE KANAGY ETUX	" "	6.00	✓	11-23-73	350	262- 265				
3242		6.00	ORPHA REED ETUX	" "	6.00	✓	11-23-73	350	266- 269				
3242		6.00	OLIVER ROSS ETUX	" "	6.00	✓	11-23-73	350	270- 273				
3242		6.00	ERMA K. PARKINSON ETAL	DONALD O. LOCKWOOD	6.00	✓	3-22-73 11-23-73	350	274				
9592 9618-10075	13	2.00, 25.00	LLOYD LOCKWOOD ETUX	JAMES C. DODGE ETUX	2.00, 25.00	✓	5-13-74	352	787- 789				
9618-10075	13	48.44	JAMES C. DODGE ETUX	MARGARET E. LOCKWOOD	48.44	✓	5-13-74	352	790- 792				
9592	3	27.59	JOHN W. SHOOTS ETUX	DON M. HILLIKER ETAL	27.59	✓	7-22-74	354	223- 232				
3242		6.00	DONALD O. LOCKWOOD	HAROLD N. HEILMAN	6.00	✓	11-4-74	356	12-15				
			RONALD WENGER	UNITED TELEPHONE, Co.		✓	9-5-75	360	79- 80				EASEMENT
9592 6618-10075		32.55	ROY VERE MURRAY ETUX	JAMES LEBLAIR MURRAY ETUX	1.66	✓	12-9-76	361	430- 431				NEW SURVEY

MONROE TOWNSHIP
VIRGINIA MILITARY SURVEYS

SCALE 10 CHAINS TO THE INCH

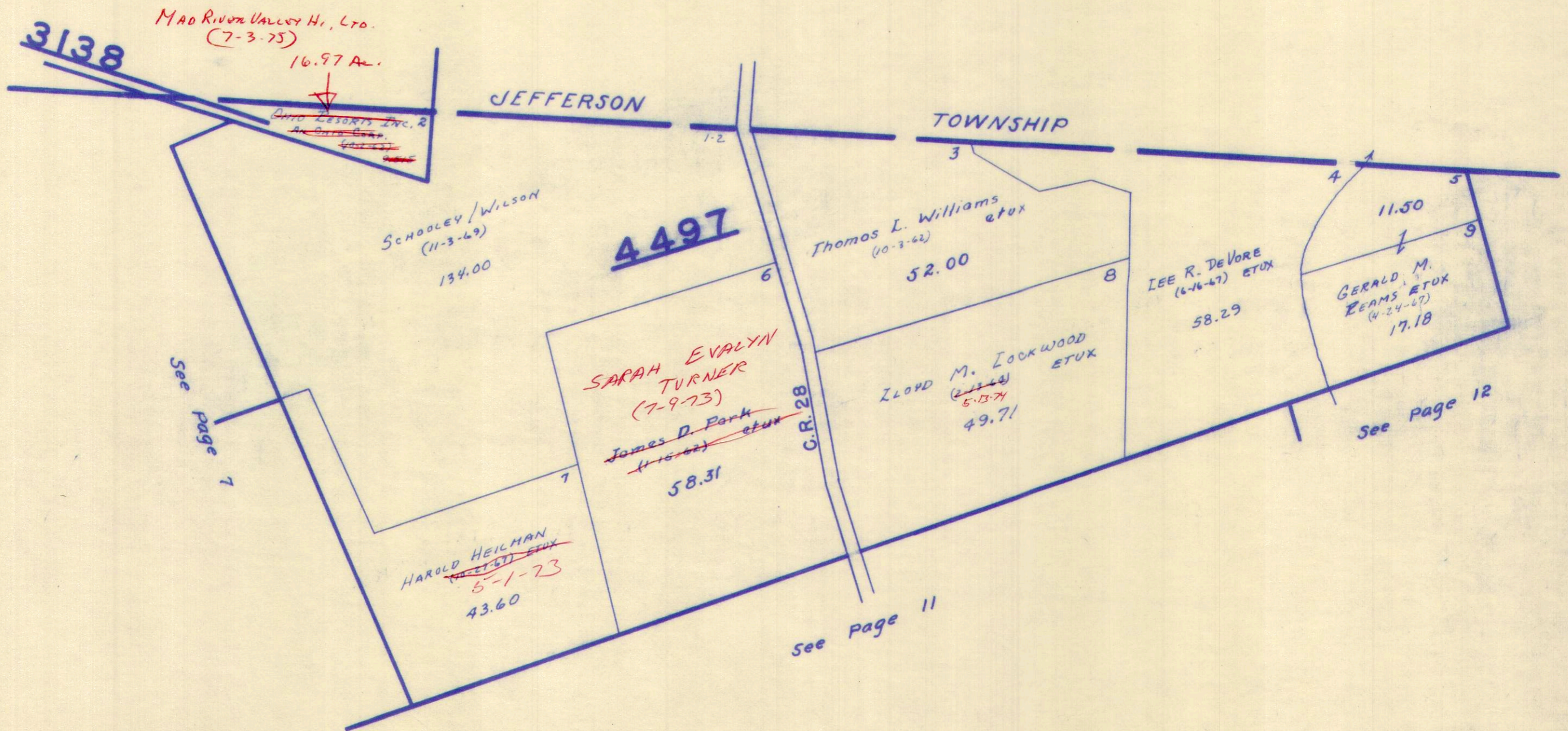
9592
9618
10075
3242

8330
831
9201
8659
831
9530



SURVEY OR SECTION	SUB. NO.	NO. ACRES	GRANTOR	GRANTEE	ACRES TRANS'FRD	TRANS.	DATE OF TRANSFER	DEED		LOT NO.	SIZE		REMARKS
								VOL.	PAGE		FRONT	DEPTH	
	7	43.60	HAROLD N. HEILMAN ETUX	NORMA J. TELLING	43.60	✓	5-1-73	346	617-621				
	7	43.60	NORMA J. TELLING	HAROLD N. HEILMAN	43.60	✓	5-1-73	346	622-628				
4497	8	58.31	JAMES D. PARK ETUX	SARAH EVALYN TURNER	58.31	✓	7-9-73	347	629-648				
4497	8	49.71	LLOYD M. LOCKWOOD ETUX	JAMES C. DODGE ETUX	49.71	✓	5-13-74	352	649-836				
4497	8	49.71	JAMES C. DODGE ETUX	LLOYD M. LOCKWOOD ETUX	49.71	✓	5-13-74	352	837-841				
3138		16.97	OHIO RESORTS, INC.	MAD KIDNEY VALLEY H., LTD.	16.97	✓	7-3-75	359	842-140				New Survey

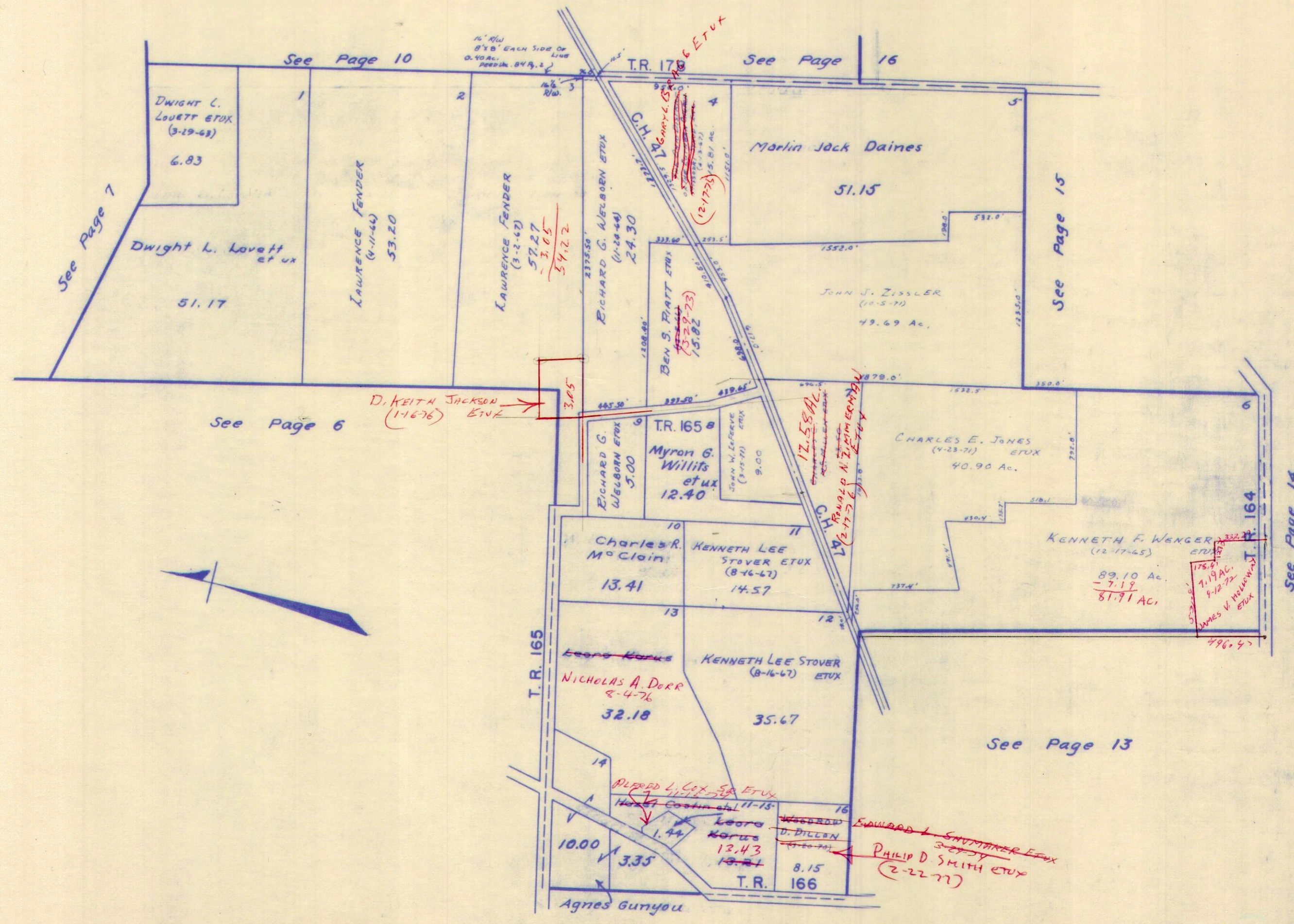
SCALE 10 CHAINS TO THE INCH



SURVEY OR SECTION	SUB. NO.	NO. ACRES	GRANTOR	GRANTEE	ACRES TRANSFRD	TRANS.	DATE OF TRANSFER	DEED		LOT NO.	SIZE		REMARKS
								VOL.	PAGE		FRONT	DEPTH	
9876-10109-10718-10719	7	22.50	CHARLES C. McMILLEN ETUX	JOHN W. LEFEVRE ETUX	9.00	✓	3-15-71	334	165-166				
9876-10109-10718-10719	6	130.00	KENNETH F. WENGER ETUX	CHARLES E. JONES ETUX	40.90	✓	4-23-71	334	750-751				New Survey.
		86.50	OHIO DISTRICT LUTHERAN CHURCH, INC.	JOHN J. ZISSLER	49.69	✓	10-5-71	337	235-236				
9876-10109-10718-10719	6	89.10	KENNETH F. WENGER ETUX	JAMES V. HOLLOWAY ETUX	7.02	✓	9-12-72	342	826-827				New Survey
"	"	15.82	BEN S. PIATT ETUX	JAMES C. DODGE ETUX	15.82	✓	3-29-73	346	895-896				
"	"	15.82	JAMES C. DODGE ETUX	BEN S. PIATT ETUX	15.82	✓	3-29-73	346	897-898				
"	16	8.15	WOODROW D. DILLON	EDWARD E. SHUMAKER ETUX	8.15 19.75	✓	3-29-74	352	2728-2729				
10718		1.44	HAZEL COSTIN ETAL	ALFRED L. COX SR. ETUX	1.44	✓	11-15-74	356	138-139				
9876-10109-10718-10719		15.81	MISSOURI SYNOD, INC. THE OHIO DISTRICT OF THE LUTHERAN CHURCH	GARY L. BRAGE ETUX	15.81	✓	12-17-75	361	561-562				
"	"	57.27	LAWRENCE FENDER	D. KEITH JACKSON ETUX	3.05	✓	1-16-76	361	902-903				New Survey
"	"	13.50	CHARLES C. McMILLEN ETUX	RONALD W. ZIMMERMAN ETUX	12.58	✓	2-17-76	362	276-277				New Survey
"	"	13.21	LEORA KARUS ZITKOV DELD	NICHOLAS A. DORR	13.43	✓	8-4-76	365	638-639				New Survey
9876		8.15	EDWARD E. SHUMAKER ETUX	PHILIP D. SMITH ETUX	8.15	✓	2-22-77	369	478				New Survey

MONROE TOWNSHIP
 VIRGINIA MILITARY SURVEYS
 SCALE 10 CHAINS TO THE INCH

9878
 10109
 10718
 10719



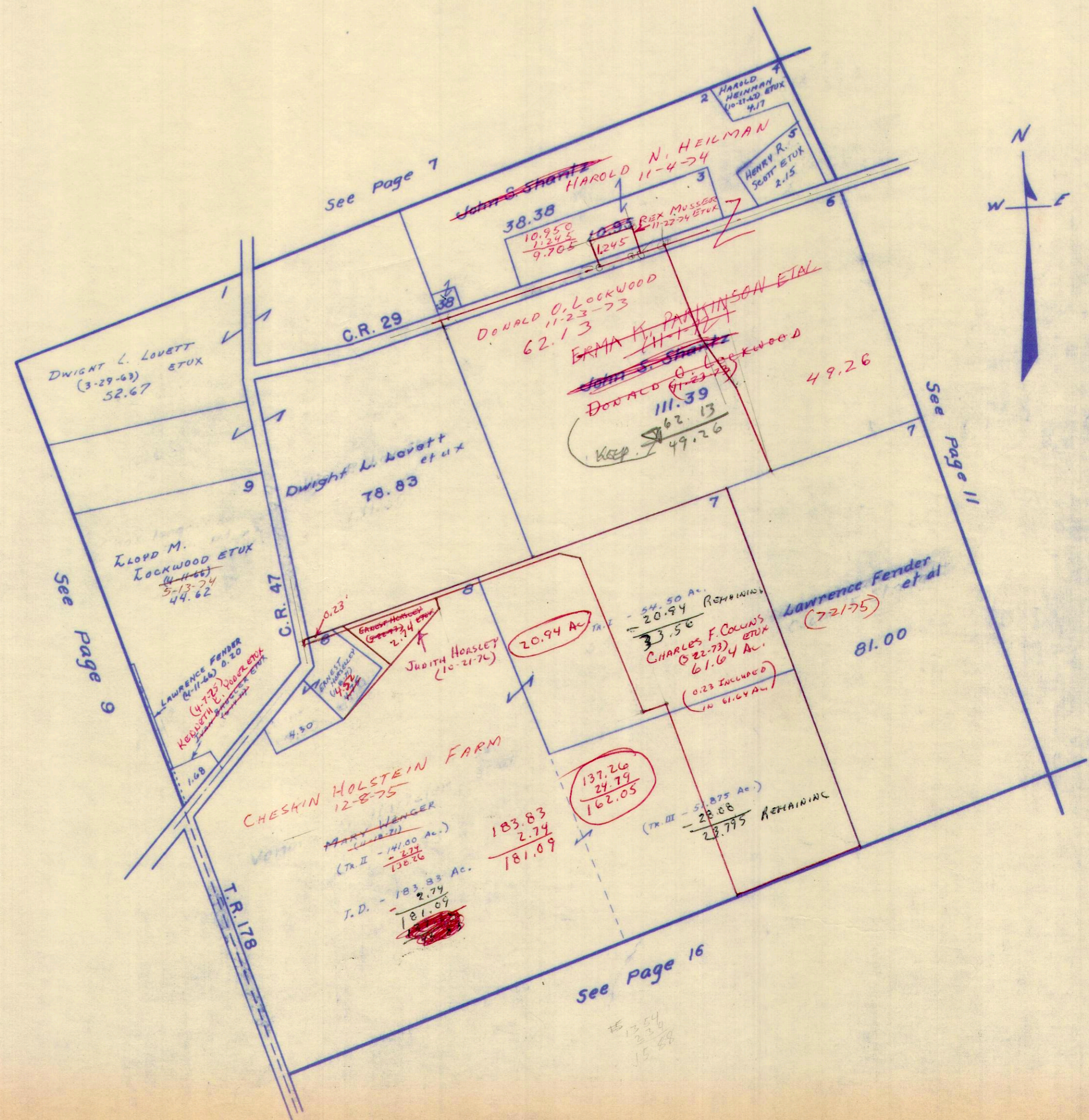
SURVEY OR SECTION	SUB. NO.	NO. ACRES	GRANTOR	GRANTEE	ACRES TRANS'FRD	TRANS.	DATE OF TRANSFER	DEED		LOT NO.	SIZE		REMARKS
								VOL.	PAGE		FRONT	DEPTH	
3222		1.68	Aida Jean Brugler	Ivan Brugler Etux	1.68	✓	6-14-71	335	487-988				MONROE
		4.75	R.M. IKE DEC'D	CARL HORSLEY ETAL	4.75	✓	10-22-71	337	488-490				
		4.30			4.30	✓				11-8-71	337	765-766	
		4.75	CARL HORSLEY ETAL	ERNEST HORSLEY	4.75	✓	11-18-71	337	765-766				
		4.30			4.30	✓				11-18-71	337	765-766	
3222		54.50	WILLIAM WENGER (DEC'D)	MARY WENGER	54.50	✓	11-18-71	337	765-766				
3222	2,3,6	183.83	JOHN S. SHANTZ 'DEC'D	ERMA K. PARKINSON ETAL	183.83	✓	11-17-72	343	647-650				
		38.38			38.38	✓	5-22-73	347	76-77				NEW SURVEY
3222	8	183.83	MARY WENGER	ERNEST HORSLEY ETUX	2.74	✓	5-22-73	347	69-70				NEW SURVEY
3222	8	4.75	ERNEST HORSLEY ETUX	ROY L. BRAGG ETUX	0.23	✓	5-22-73	347	71-2				NEW SURVEY
3222	7-8	181.09	MARY WENGER	ROY L. BRAGG ETUX	61.64	✓	5-22-73	347	71-2				NEW SURVEY
3222	7-8	54.50	ROY L. BRAGG ETUX	CHARLES F. COLLINS ETUX	61.64	✓	5-22-73	347	73-75				NEW SURVEY
3222		61.64	MINNIE SHANTZ (DEC'D)	JOHN SHANTZ		✓	11-23-73	350	256				
3222			JOHN SHANTZ (DEC'D)	ANNA B. ROSS HARTLER SHANTZ		✓	11-23-73	350	258				
3222			JOHN HARTLER ETUX	ERMA K. PARKINSON ETAL		✓	11-23-73	350	261				
3222			IRENE KANAGY ETUIR	" "		✓	11-23-73	35	262				
3222			ORPHA REED ETUIR	" "		✓	11-23-73	350	265				
3222			OLIVER ROSS ETUX	" "		✓	11-23-73	350	269				
3222			ERMA K. PARKINSON ETAL	" "		✓	11-23-73	350	270				
3222	9	44.62	LLOYD M. LOCKWOOD ETUX	DONALD O. LOCKWOOD		✓	3-22-74	350	273				
3222	9	44.62	JAMES C. DODGE ETUX	JAMES C. DODGE ETUX	44.62	✓	5-13-74	352	274				
3222		0.38 + 36.38	LLOYD M. LOCKWOOD ETUX	LLOYD M. LOCKWOOD ETUX	44.62	✓	5-13-74	352	836-838				
3222		10.95 + 49.26	DONALD O. LOCKWOOD	HAROLD N. HEILMAN		✓	11-4-74	356	839-841				
3222		10.95	HAROLD N. HEILMAN	REX MUSSER ETUX	1.245	✓	11-22-74	356	12-15				
3222		1.68	IVON BRUGLER ETUX	KENNETH E. YODER ETUX	1.68	✓	4-7-75	357	227-228				NEW SURVEY
3222	T	81.00	JULIUS A. FENDER DEC'D	LAWRENCE FENDER ETAL	81.00	✓	7-21-75	359	841-842				
3222		20.94	MARY WENGER	ROY L. BRAGG ETUX	20.94	✓	12-8-75	361	352-354				
3222		162.05	ROY L. BRAGG ETUX	CHEKIN HOLSTEIN FARM	162.05	✓	12-8-75	361	411-415				
3222		20.94	ERNEST HORSLEY ETUX	JUDITH HORSLEY	2.74	✓	10-21-76	367	416-419				
3222		162.05							121-122				

Included in 61.64 Description

MONROE TOWNSHIP
 VIRGINIA MILITARY SURVEY 3222

SCALE 10 CHAINS TO THE INCH

TRACT I - 54.50 AC.



76.41
 12.21
 49.07
 475
 23
 458

111.39
 10.95
 122.34
 38.78
 160.72
 138
 161.10
 6.00
 167.10

183.83
 2.74
 181.09

20.94
 43.83
 64.77

33.56

61.64
 33.56
 28.08

28.08
 24.79
 52.87

137.26
 24.79
 162.05

See page 9

See page 7

See page 11

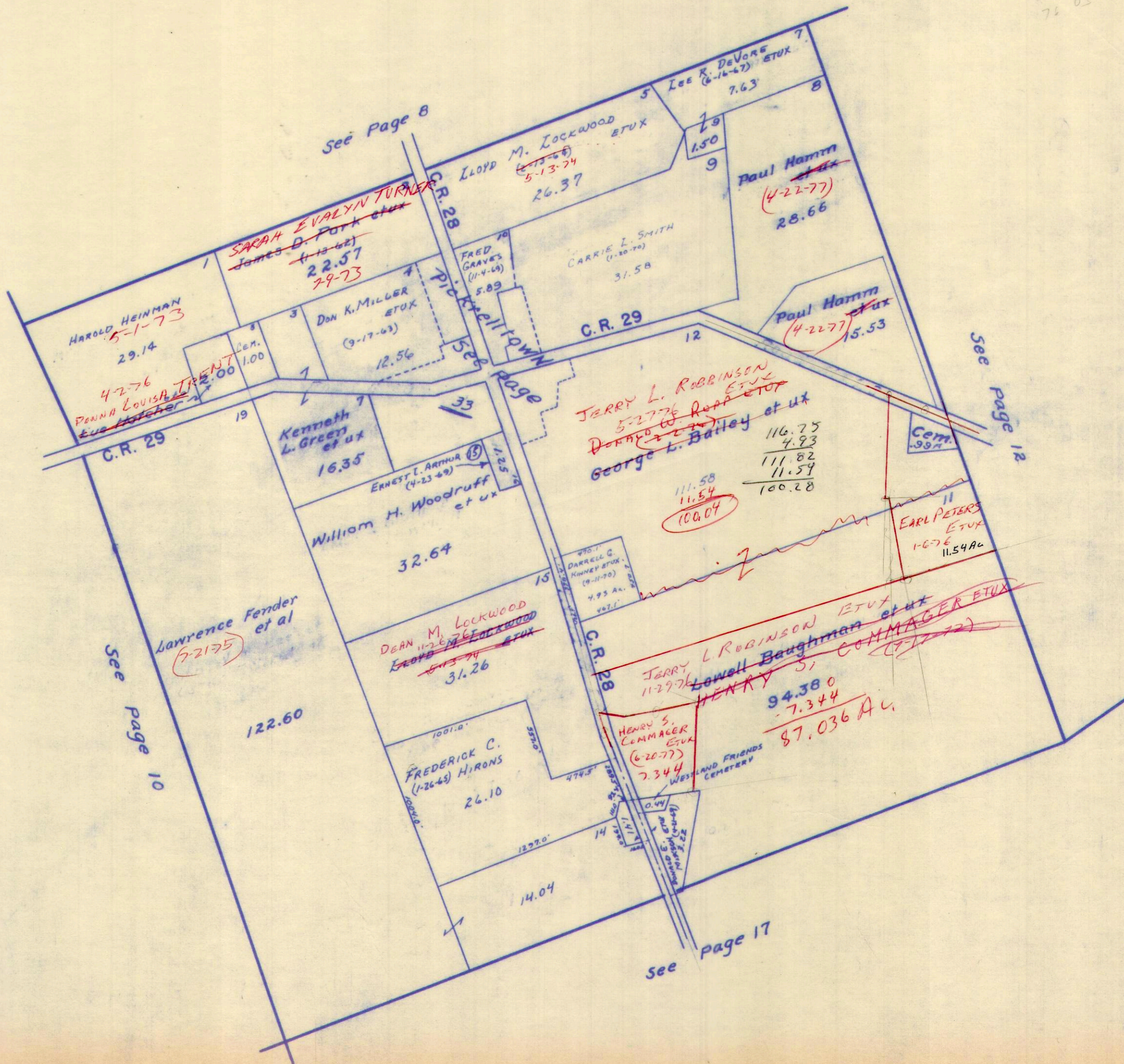
See page 16

SURVEY OR SECTION	SUB. NO.	NO. ACRES	GRANTOR	GRANTEE	ACRES TRANS'FRD	TRANS.	DATE OF TRANSFER	DEED		LOT NO.	SIZE		REMARKS
								VOL.	PAGE		FRONT	DEPTH	
		94.38	LOWELL BAUGHMAN ETUX	HENRY S. COMMAGER ETUX	94.38	✓	7-17-72	391	606-607				
		94.38			29.14		5-1-73						
	1	29.14	HAROLD M. HEILMAN ETUX	NORMA J. TELLING	29.14	✓	5-1-73	346	617-621				
	1	29.14	NORMA J. TELLING	HAROLD M. HEILMAN	29.14	✓	5-1-73	346	624-628				
3221	2	22.57	JAMES D. PARK ETUX	SARAH EVALYN TURNER	22.57	✓	7-9-73	347	842-843	948-49			
	5	31.26			31.26				836-				
3221	15	26.37	LLOYD M. LOCKWOOD ETUX	JAMES C. DODGE ETUX	26.37	✓	5-13-74	352	838-839				
		31.26			31.26				841-				
3221		26.37	JAMES C. DODGE ETUX	LLOYD M. LOCKWOOD ETUX	26.37	✓	5-13-74	352	841-852				
		122.60			122.60				352-354				
3221	19	14.04	JULIUS A. FENDER DEC'D	LAWRENCE FENDER ETAL	14.04	✓	7-21-75	359	769-770				
3221		111.58	GEORGE L. BAILEY ETUX	EARL PETERS ETUX	11.54	✓	1-6-76	361	770-771				NEW SURVEY
3221		100.04	GEORGE L. BAILEY ETUX	DONALD W. ROPP ETUX	100.04	✓	2-2-76	362	108-110				Deed - 100.28 Ac.
3221		2.00	LUC HATCHER DEC'D	DONNA LOUISA TRENT	2.00	✓	4-2-76	362	816-817				
3221		100.28	DONALD W. ROPP ETUX	JERRY L. ROBINSON ETUX	100.28	✓	5-27-76	364	406-408	409-411			
3221		31.26	LLOYD LOCKWOOD ETUX	DEAN M. LOCKWOOD	31.26	✓	11-26-76	367	876-878				
3221		94.38	HENRY S. COMMAGER ETUX	JERRY L. ROBINSON ETUX	94.38	✓	11-29-76	367	902-903				
		15.53			15.53				951-				
3221		28.66	FLORENCE M. HAMM DEC'D	PAUL C. HAMM	28.66	✗	4-22-77	369	952-989				
3221		94.38	JERRY L. ROBINSON ETUX	HENRY S. COMMAGER ETUX	7.344	✗	6-20-77	370	990				NEW SURVEY

MONROE TOWNSHIP
VIRGINIA MILITARY SURVEY 3221

SCALE 10 CHAINS TO THE INCH

Handwritten calculations:
20.37
25.50
87
69.58
63.45
69.58
76.03
169.58
76.03



See Page 8

See Page 10

See Page 17

See Page 12

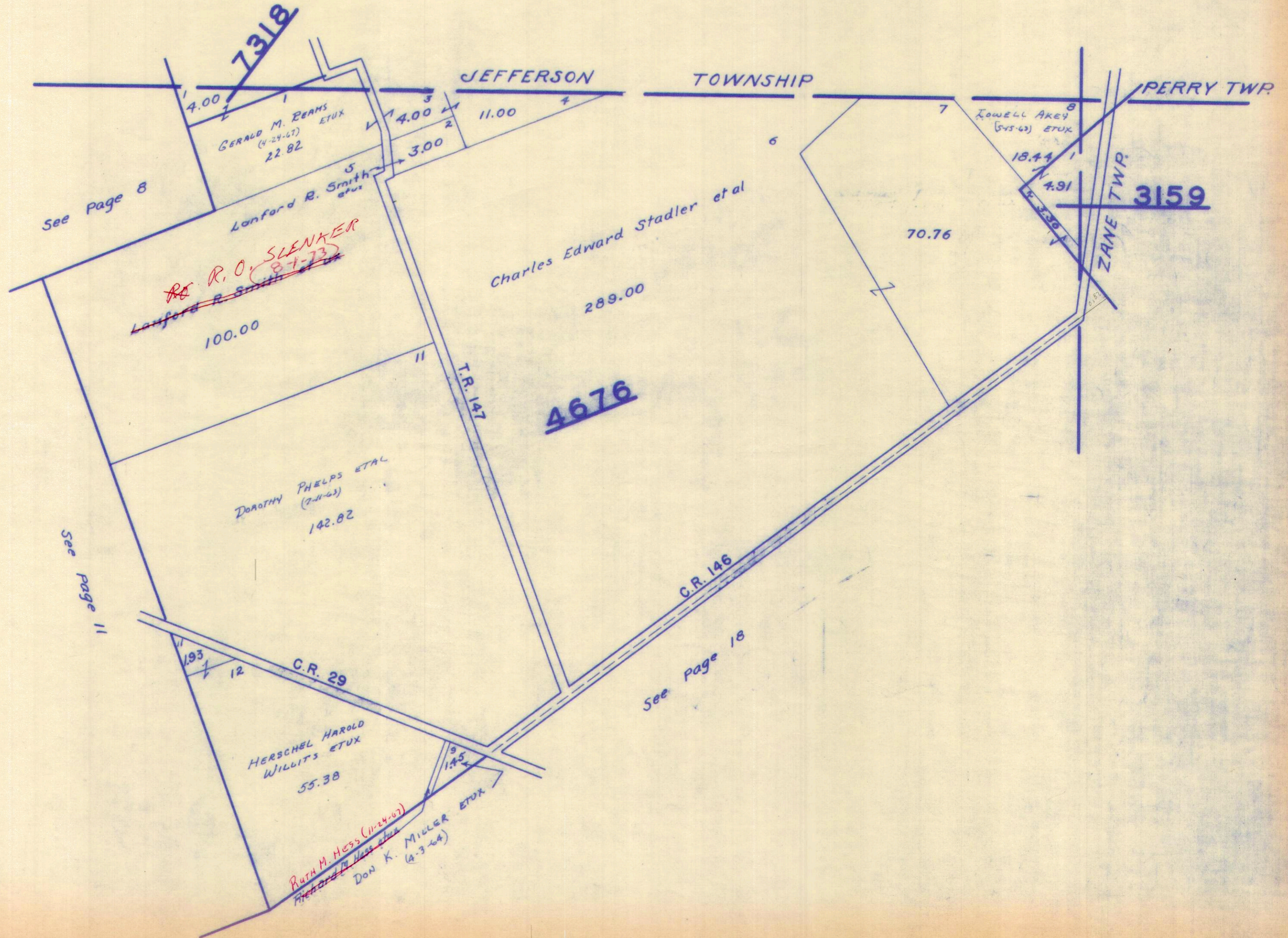
SURVEY OR SECTION	SUB. NO.	NO. ACRES	GRANTOR	GRANTEE	ACRES TRANSFRD	TRANS.	DATE OF TRANSFER	DEED		LOT NO.	SIZE		REMARKS
								VOL.	PAGE		FRONT	DEPTH	

4676	5	100.00	LANFORD R. SMITH ETUX	R. O. SLENKER	100.00	✓	8-173	348	357 355				
------	---	--------	-----------------------	---------------	--------	---	-------	-----	-----------------------	--	--	--	--

MONROE TOWNSHIP
VIRGINIA MILITARY SURVEYS

3159
4676
7318

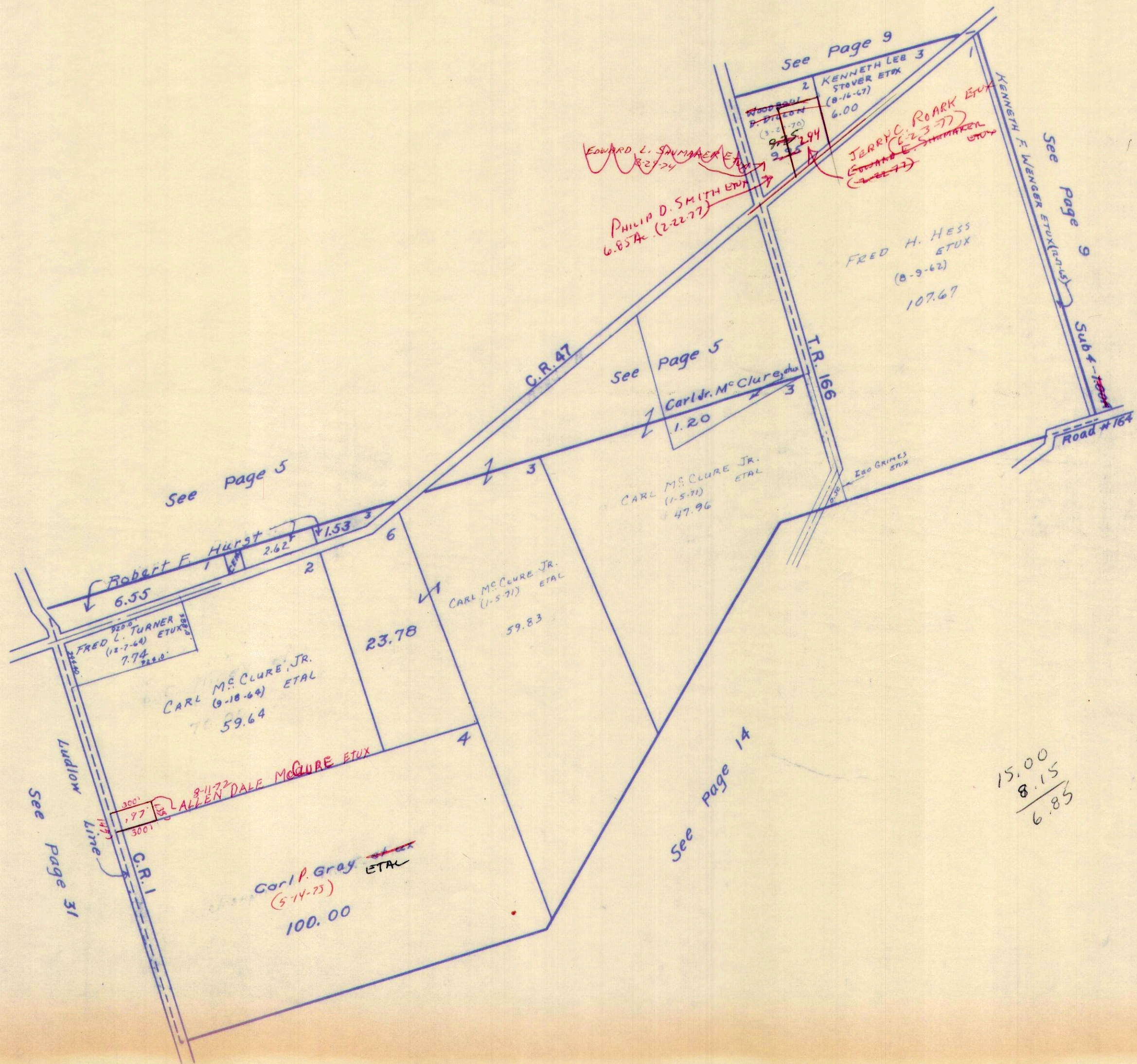
SCALE 10 CHAINS TO THE INCH



SURVEY OR SECTION	SUB. NO.	NO. ACRES	GRANTOR	GRANTEE	ACRES TRANSFRD	TRANS.	DATE OF TRANSFER	DEED		LOT NO.	SIZE		REMARKS
								VOL.	PAGE		FRONT	DEPTH	
		59.64	CARL MCCLURE JR, ETAL	ALLEN DALE MCCLURE ETAL	97	✓	8-11-72	342	316 317				NEW SURVEY
6516	4	1.00	KENNETH F. WENGER ETUX	JAMES V. HOLLOWAY ETUX	0.17	✓	9-12-72	342	826 827				New Survey
6516	2	9.95	WOODROW D. DILLON	EDWARD E. SHUMAKER ETUX	9.95	✓	3-29-74	352	2728 382				
6516		100.00	CARL H. GRAY	CARL P. GRAY ETAL	100.00	✓	5-14-74	358	386				
6516		9.75	EDWARD E. SHUMAKER ETUX	PHILIP D. SMITH ETUX	6.85	✓	2-22-77	369	4748				New Survey
6516		2.94	" " " "	JERRY C. ROARK ETUX	2.94	✗	6-23-77	371	43				NEW SURVEY

VIRGINIA MILITARY SURVEY 6516

SCALE 10 CHAINS TO THE INCH



1.00
 - .17

 0.83

39.50
 7.75
 29.75
 - 13.21

 16.54
 1.44
 15.10
 3.35

 11.75

15.00
 8.15

 6.85

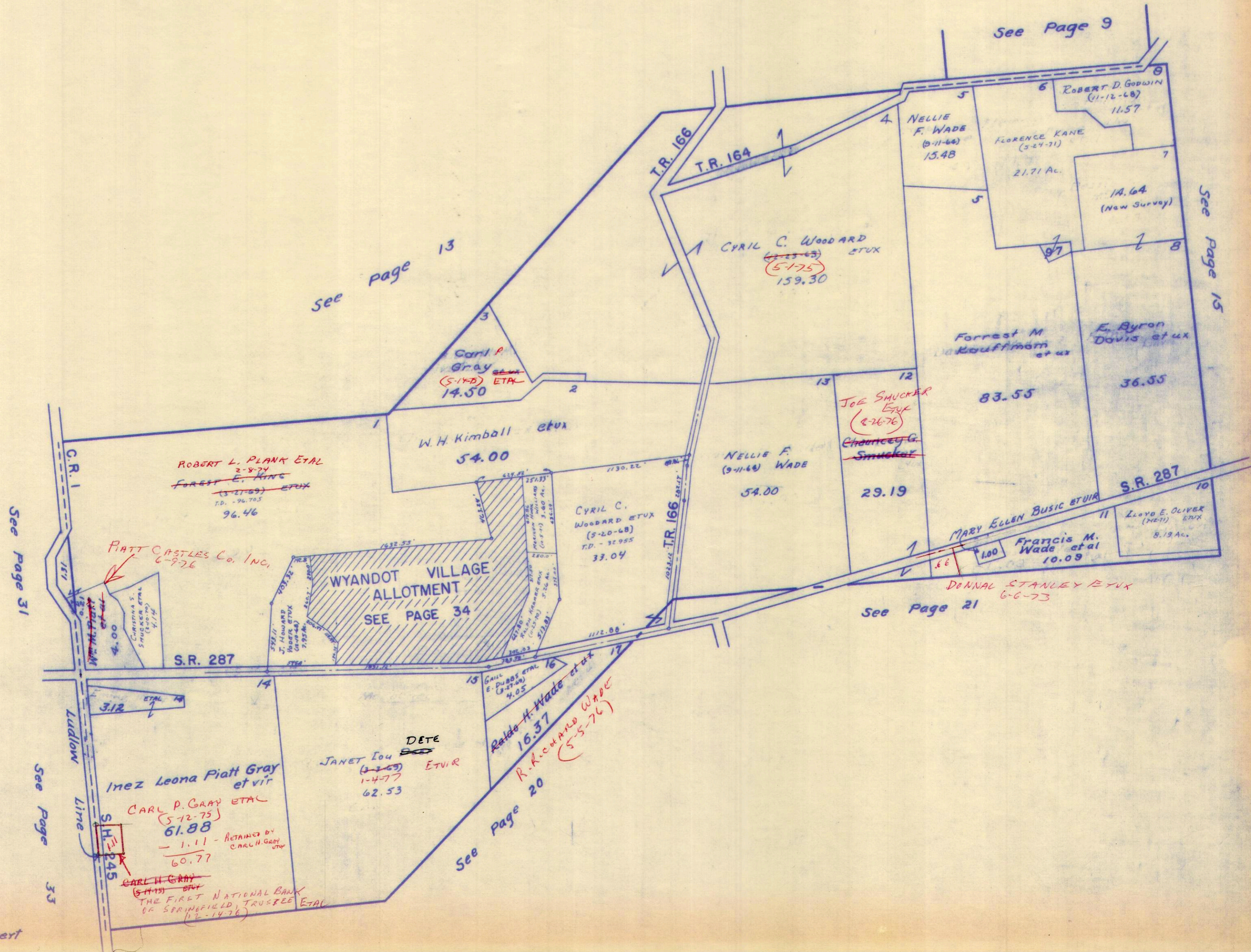
9.75
 4.85

 2.90

SURVEY OR SECTION	SUB. NO.	NO. ACRES	GRANTOR	GRANTEE	ACRES TRANS'FRD	TRANS.	DATE OF TRANSFER	DEED		LOT NO.	SIZE		REMARKS
								VOL.	PAGE		FRONT	DEPTH	
4479	6	21.71	Elmer Kane ETUX	Florence Kane	21.71	✓	5-24-71	335	204-205				Mortgage
4479	6	0.97	Elmer Kane ETUX	Florence Kane	0.97	✓	5-24-71	335	204-205				"
4479		2.80											
4479	10	2.99	MARY L. SWIFT ETUX	SUSAN A. SMITH									
14-15 4479	10	8.19 AC	SUSAN A. SMITH OLIVER ETUX	NANCY C. SHEPARD	8.19	✓	7-13-71	335	962				"
14-15 4479		2.20 AC			2.20								
14-15 4479		2.20 AC	NANCY C. SHEPARD	LLOYD E. OLIVER ETUX	2.20	✓	7-13-71	335	964				"
4479		8.19											
4479		10.09	FRANCES WADE	DONNA E. STANLEY ETUX	.66	✓	5-24-73	347	649				
4479	1	96.46	FOREST E. KING ETUX	ROBERT L. PLANK ETAL	96.46	✓	2-8-74	351	267-270				
4479		159.30	CYRIL C. WOODARD ETUX	JAMES C. DODGE ETUX	159.30	✓	5-1-75	358	185-186				
4479		159.30	JAMES C. DODGE ETUX	CYRIL C. WOODARD ETUX	159.30	✓	5-1-75	358	187-188				
4479		3.12, 61.88	CARL H. GRAY	CARL P. GRAY ETAL	3.12, 61.88	✓	5-14-75	358	382-386				
4479		14.50			14.50	✓	5-14-75	358	387-390				RETAINS 1.11 AC. (NEW SURVEY)
4479		3.12, 61.88	CARL H. GRAY (QC)	CARL P. GRAY ETAL	3.12-6077	✓	5-14-75	358	387-390				
4479		16.37	RALDO H. WADE ETUX	R. RICHARD WADE	16.37	✓	5-5-76	363	467-468				
4479		4.00	WILLIAM MACACHEEK PIATT ETAL	PIATT CASTLES Co. INC.	4.00	✓	6-9-76	364	598-601				
4479		27.19	CHAUNCEY G. SMUCKER ETUX	JOE SMUCKER ETUX	27.19	✓	8-26-76	366	246-247				
4479		1.11	CARL H. GRAY DEL'D	TRUSTEE THE FIRST NATIONAL BANK OF SPRINGFIELD	1.11	✓	12-14-76	368	175-176				UND. 1/3 INT.
4479		62.53	JANET LOU DETE	JOHN J. DETE	62.53	✓	1-4-78	368	461-462				

VIRGINIA MILITARY SURVEY 4479

SCALE 10 CHAINS TO THE INCH



SURVEY OR SECTION	SUB. NO.	NO. ACRES	GRANTOR	GRANTEE	ACRES TRANSFRD	TRANS.	DATE OF TRANSFER	DEED		LOT NO.	SIZE		REMARKS
								VOL.	PAGE		FRONT	DEPTH	
2220 6487		4.83 4.29	C. G. SHUCKER ETUX	LARRY D. SPARKS ETUX	1.90 0.56	✓	1-31-73	345	25-20				New Survey - 1972 Total = 2.46
2220		60.00	Gussie E. TRABERT (De'd)	ROBERT L. TRABERT	60.00	✓	9-16-76	366	560- 561				

MONROE TOWNSHIP

V.M.S. NO. 2220, 6487, 10091

SCALE: 1" = 10 CHAINS = 660'

V.M.S. NO. 3222
SEE PAGE 10

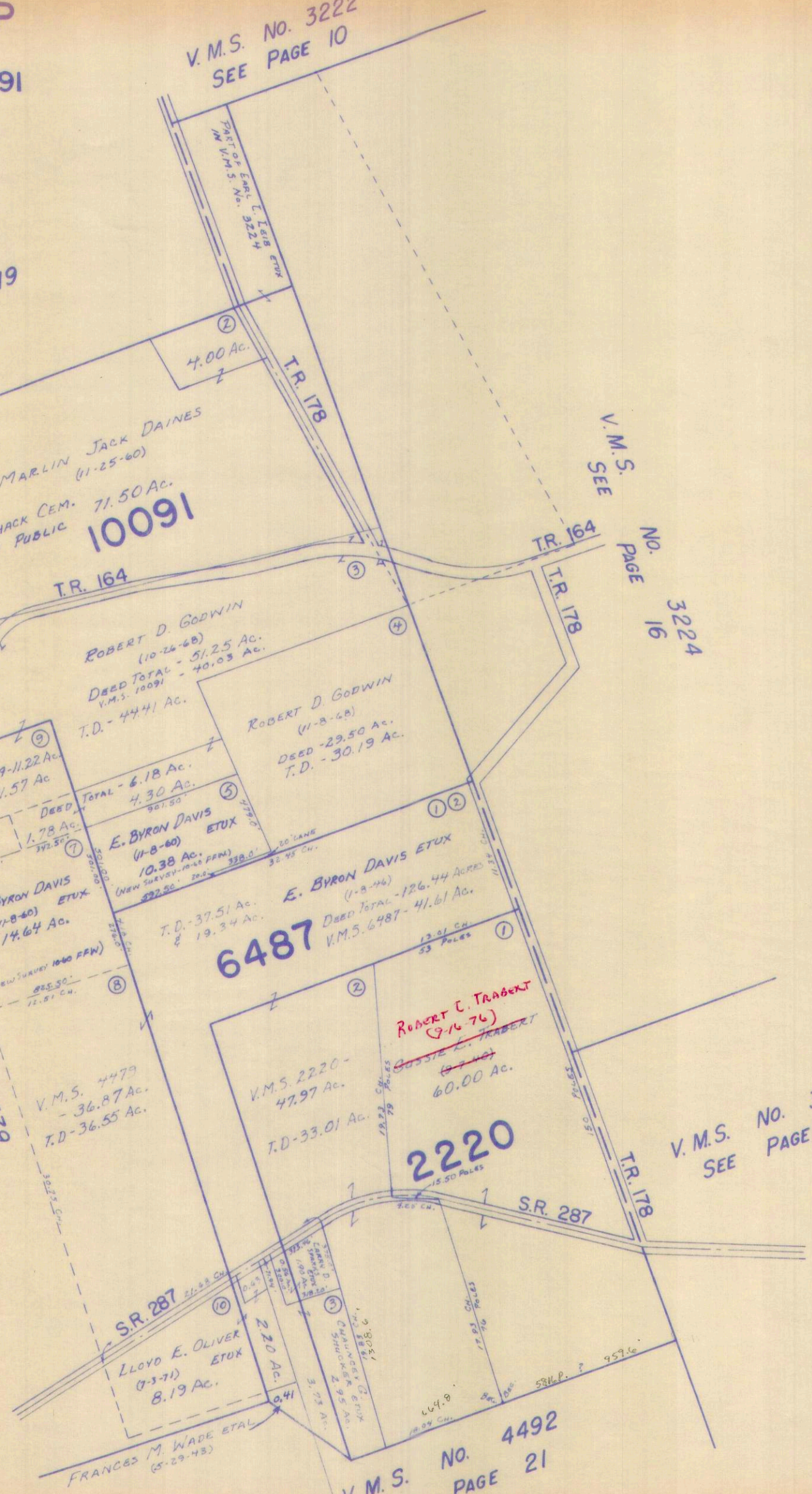
V.M.S. NO. 9878-10109-10718-10719
SEE PAGE 9

V.M.S. NO. 3224
PAGE 16
SEE

V.M.S. NO. 3225
PAGE 22
SEE

V.M.S. NO. 4492
PAGE 21
SEE

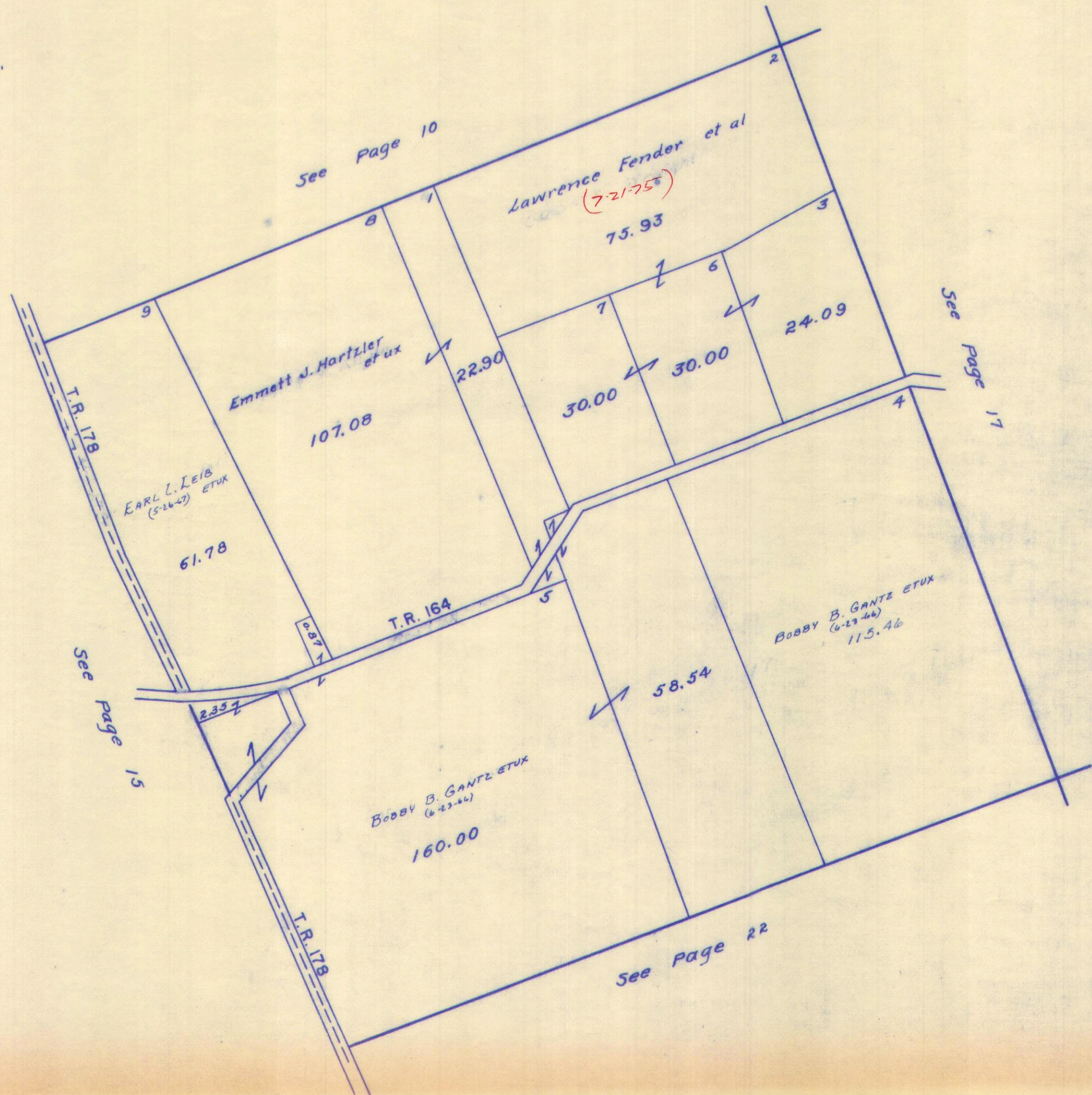
V.M.S. NO. 4479
PAGE 14
SEE



SURVEY OR SECTION	SUB. NO.	NO. ACRES	GRANTOR	GRANTEE	ACRES TRANS'FRD	TRANS.	DATE OF TRANSFER	DEED		LOT NO.	SIZE		REMARKS
								VOL.	PAGE		FRONT	DEPTH	
3224		75.93 30.00 24.09 30.00	JULIUS A. FENDER DEC'D	LAWRENCE FENDER ETAL	75.93 30.00 24.09 30.00	✓	7-21-75	359	352- 354				

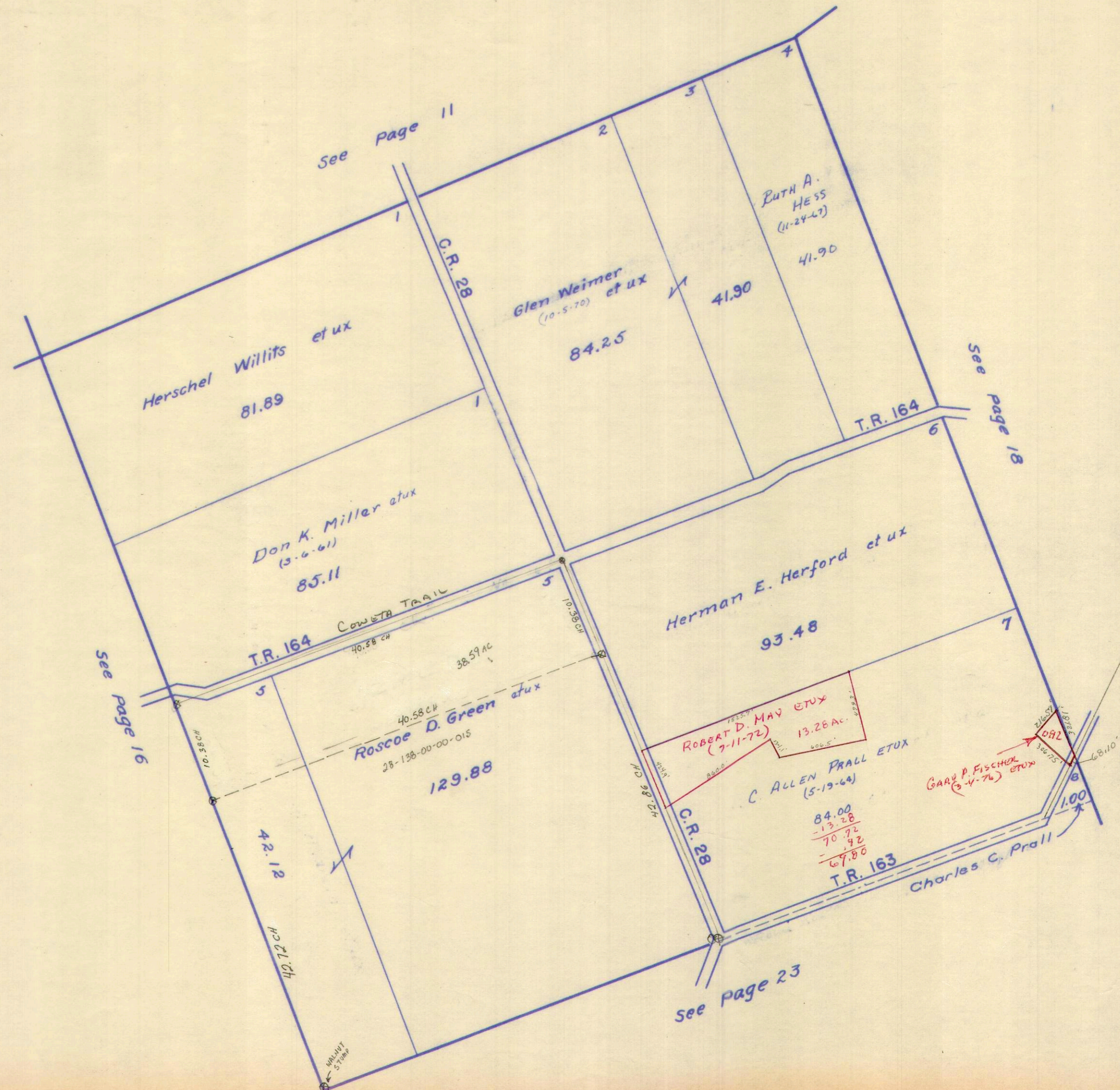
MONROE TOWNSHIP
VIRGINIA MILITARY SURVEY 3224

SCALE 10 CHAINS TO THE INCH



SURVEY OR SECTION	SUB. NO.	NO. ACRES	GRANTOR	GRANTEE	ACRES TRANS'FRD	TRANS.	DATE OF TRANSFER	DEED		LOT NO.	SIZE		REMARKS
								VOL.	PAGE		FRONT	DEPTH	
3223	7	84.00	C. ALLEN PRALL ETUX	ROBERT D. MAY ETUX	13.28	✓	7-11-72	341	305			NEW SURVEY	
3223		70.72	C. ALLEN PRALL ETUX	GARY P. FISCHER ETUX	0.92	✓	3-4-76	362	500 463 464			NEW SURVEY	

MONROE TOWNSHIP
 VIRGINIA MILITARY SURVEY 3223
 SCALE 10 CHAINS TO THE INCH

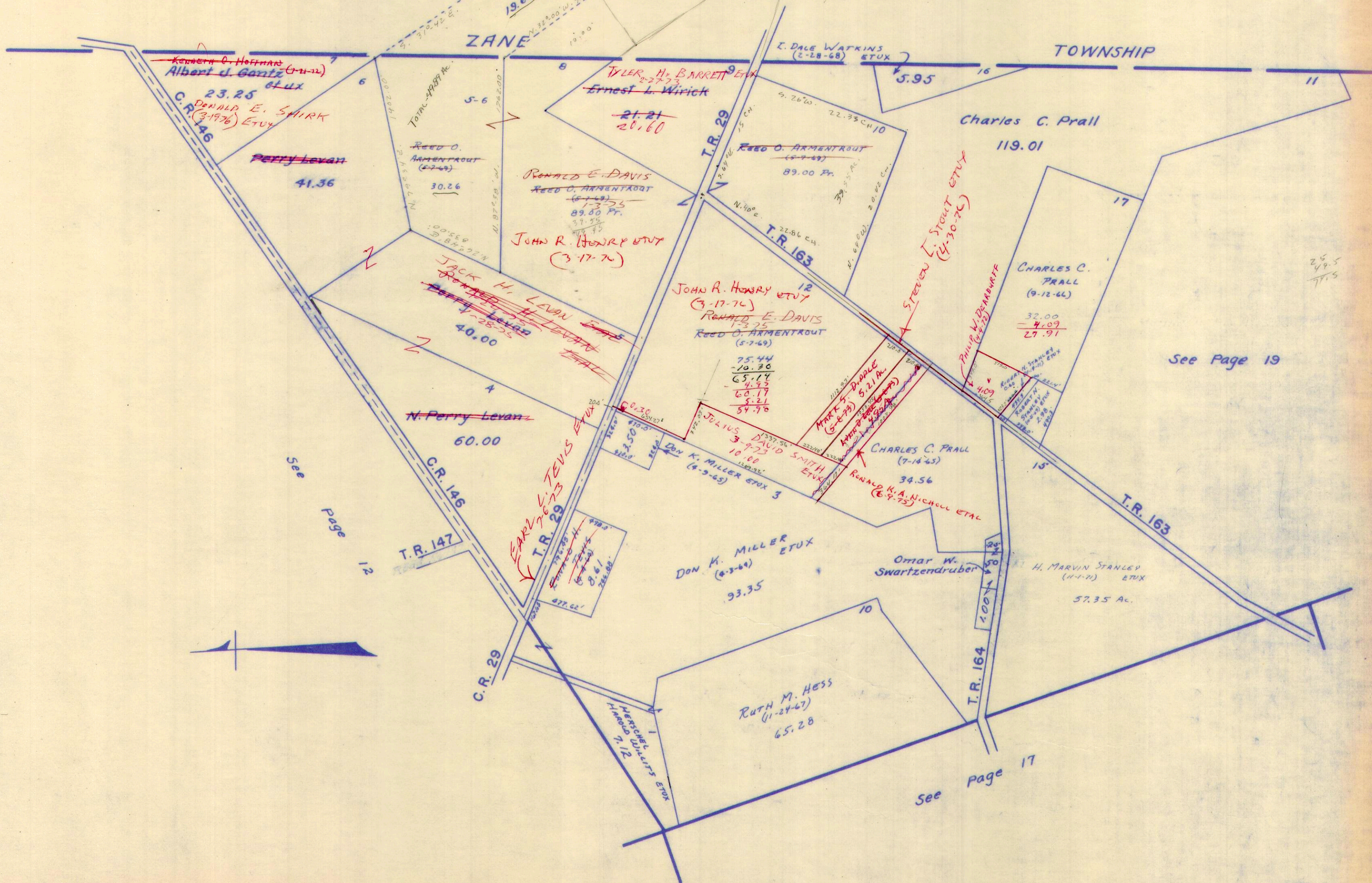


SURVEY OR SECTION	SUB. NO.	NO. ACRES	GRANTOR	GRANTEE	ACRES TRANS/FRD	TRANS.	DATE OF TRANSFER	DEED		LOT NO.	SIZE		REMARKS
								VOL.	PAGE		FRONT	DEPTH	
4570	15	57.35	BYRON E. CHAPMAN ETUX	H. MARVIN STANLEY ETUX	57.35	✓	11-1-71	337	614-615				
4570	17	32.60	CHARLES C. PRALL	ROBERT N. STANLEY ETUX	0.60	✓	11-19-71	337	928				
4570	17	32.60	CHARLES C. PRALL	PHILLIP W. DEARDORFF	4.09	✓	4-4-72	339	661-662				MONROE
4570	7	23.25	ALBERT J. GANTZ ETUX	KENNETH O. HOFFMAN	23.25	✓	7-21-72	341	711-712				
4570	9	20.60	ERNEST L. WIRICK ETUX	TYLER H. BARRETT ETUX	20.60	✓	2-27-73	345	429-430				NEW SURVEY
4570	12	10.00 10.30	REED O. ARMENTROUT ETUX	JULIUS DAVID SMITH ETUX	10.00 1.30	✓	3-9-73	346	583-585				
4570	12	65.14	REED O. ARMENTROUT ETUX	LYNN D. ZELL	4.95	✓	5-8-73	346	779-780				NEW SURVEY
4570	12	60.19	REED O. ARMENTROUT ETUX	MARK S. DIDDLE	5.21	✓	5-8-73	346	781-782				NEW SURVEY
4570		8.61	RONALD H. TEVIS ETUX	EARL L. TEVIS ETUX	8.61	✓	7-6-73	347	871-872				
4570	5,6,8 10,12	30.26 54.98	REED O. ARMENTROUT ETUX	RONALD E. DAVIS	30.26 54.98	✓	1-3-75	356	706-714				
4570		41.36	N. PERRY LEVAN DEC'D	JACK H. LEVAN ETAL	40.00 1.36	✓	1-24-75	356	872-874				
4570	4,5 6	40.00 60.00	MARLENE J. BROWN ETUIR	JACK H. LEVAN	40.00 60.00	✓	1-28-75	356	889-891				
4570		4.95	LYNN D. ZELL ETUX	RONALD K.A. NICHOLL ETAL	4.95	✓	6-9-75	358	760-761				
4570		30.26 + 54.98	RONALD E. DAVIS ETUX	JOHN R. HENRY ETUX	30.26 + 54.98	✓	3-17-76	362	601-605				
4570		23.25	KENNETH O. HOFFMAN ETUX	DONALD E. SHIRK ETUX	23.25	✓	3-19-76	362	636-637				
4570		5.21	MARK S. DIDDLE ETUX	STEVEN C. STOUT ETUX	5.21	✓	4-30-76	363	383-384				

VIRGINIA MILITARY SURVEY N. PART 4570

SCALE 10 CHAINS TO THE INCH

65.14
4.95
60.19



See Page 19

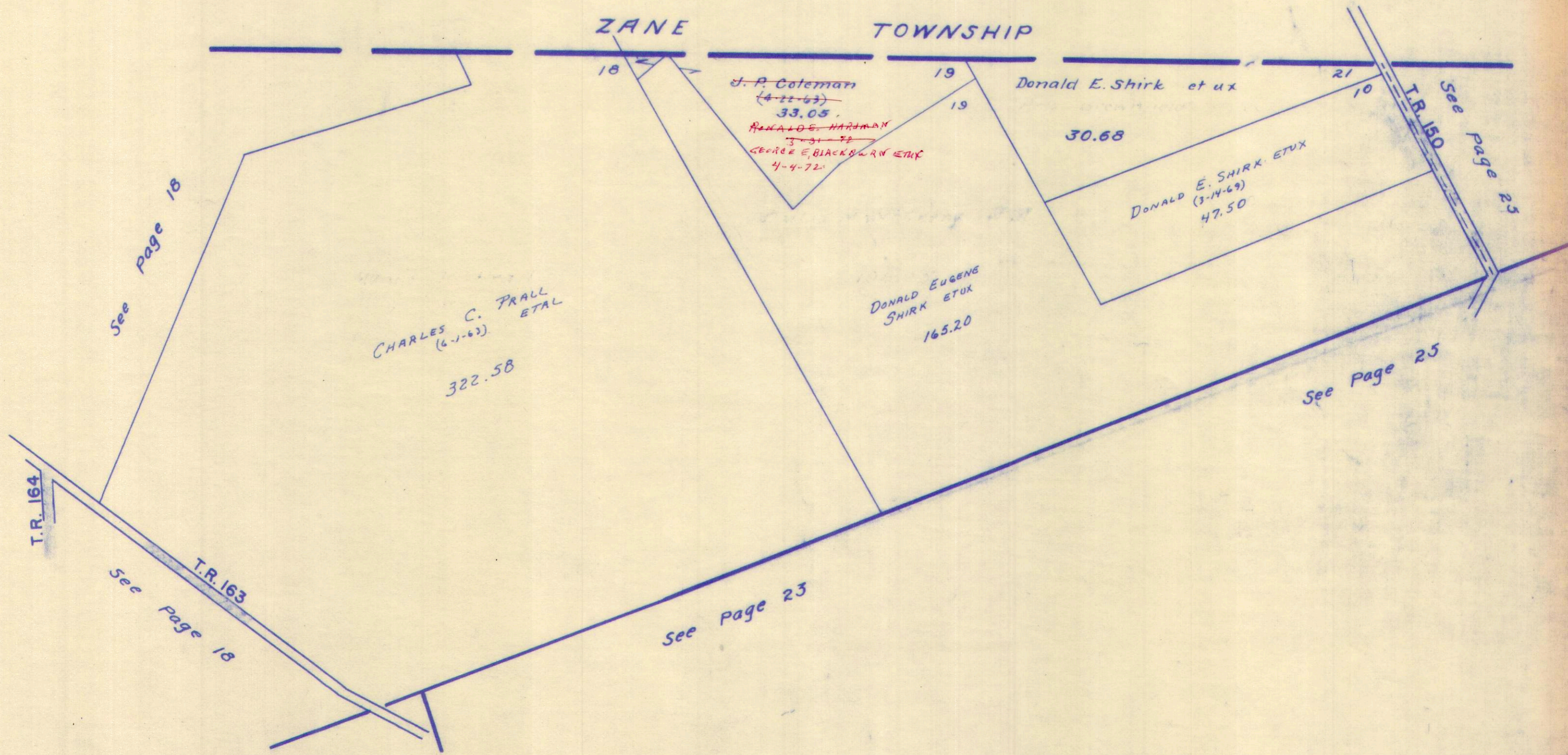
See Page 17

SURVEY OR SECTION	SUB. NO.	NO. ACRES	GRANTOR	GRANTEE	ACRES TRANS'FRD	TRANS.	DATE OF TRANSFER	DEED		LOT NO.	SIZE		REMARKS
								VOL.	PAGE		FRONT	DEPTH	

4570	19		JOHN P. COLEMAN	RONALD E. HARDMAN ETUX	33.05	✓	3-31-72	339	635-636				MONROE
4570	19		ROYALD HARDMAN ETUX	GEORGE E. BLACKBURN ETUX.	33.05	✓	4-4-72	339	670-671				"

VIRGINIA MILITARY SURVEY S.PART 4570

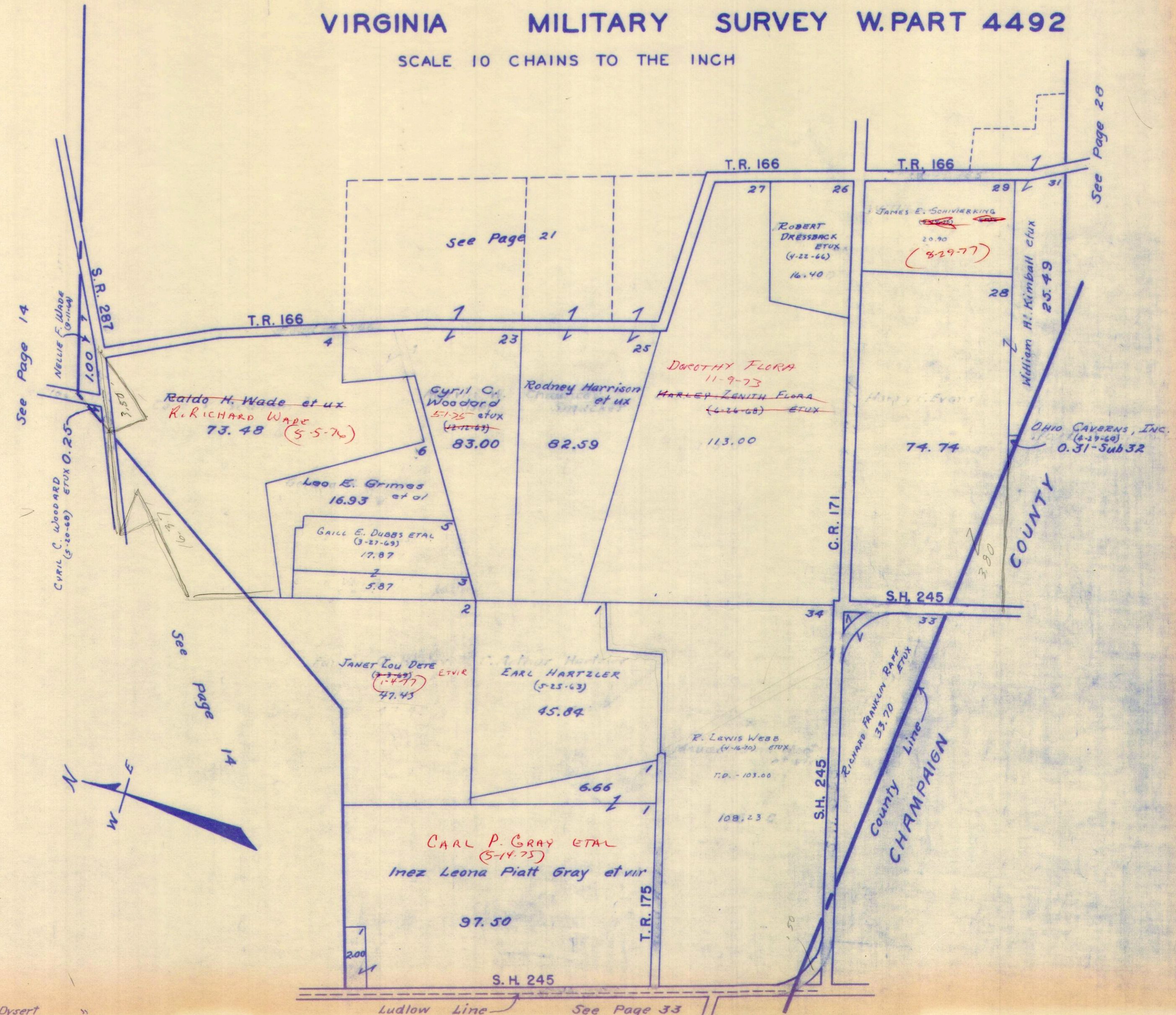
SCALE 10 CHAINS TO THE INCH



SURVEY OR SECTION	SUB. NO.	NO. ACRES	GRANTOR	GRANTEE	ACRES TRANS/FRD	TRANS.	DATE OF TRANSFER	DEED		LOT NO.	SIZE		REMARKS
								VOL.	PAGE		FRONT	DEPTH	
4492	27	113.00	HARLEY ZENITH FLORA DEC'D	DOROTHY FLORA	113.0	✓	11-9-73	350	84- 85				
4492		83.00	CYRIL C. WOODARD ETUX	JAMES C. DODGE ETUX	83.00	✓	5-1-75	358	185- 186				
4492		83.00	JAMES C. DODGE ETUX	CYRIL C. WOODARD ETUX	83.00	✓	5-1-75	358	187- 188				
4492		6.66+97.50 2.00	CARL H. GRAY	CARL P. GRAY ETAL	6.66+97.50 2.00	✓	5-14-75	358	382- 386				
4492		6.66+97.50 2.00	CARL H. GRAY (G.C.)	CARL P. GRAY ETAL	6.66+97.50 2.00	✓	5-14-75	358	387- 390				
4492		73.48	RALDO H. WADE ETUX	R. RICHARD WADE	73.48	✓	5-5-76	363	467- 468				
4492		47.43	JANET LOU DETE	JOHN T. DETE	47.43	✓	1-4-76	368	461- 462				
4492		20.90	AMY E. SCHWIERKING	JAMES E. SCHWIERKING	20.90	✗	8-29-77	372	303- 304				


MONROE TOWNSHIP
 VIRGINIA MILITARY SURVEY W. PART 4492

SCALE 10 CHAINS TO THE INCH



87.10
 3
 90.10

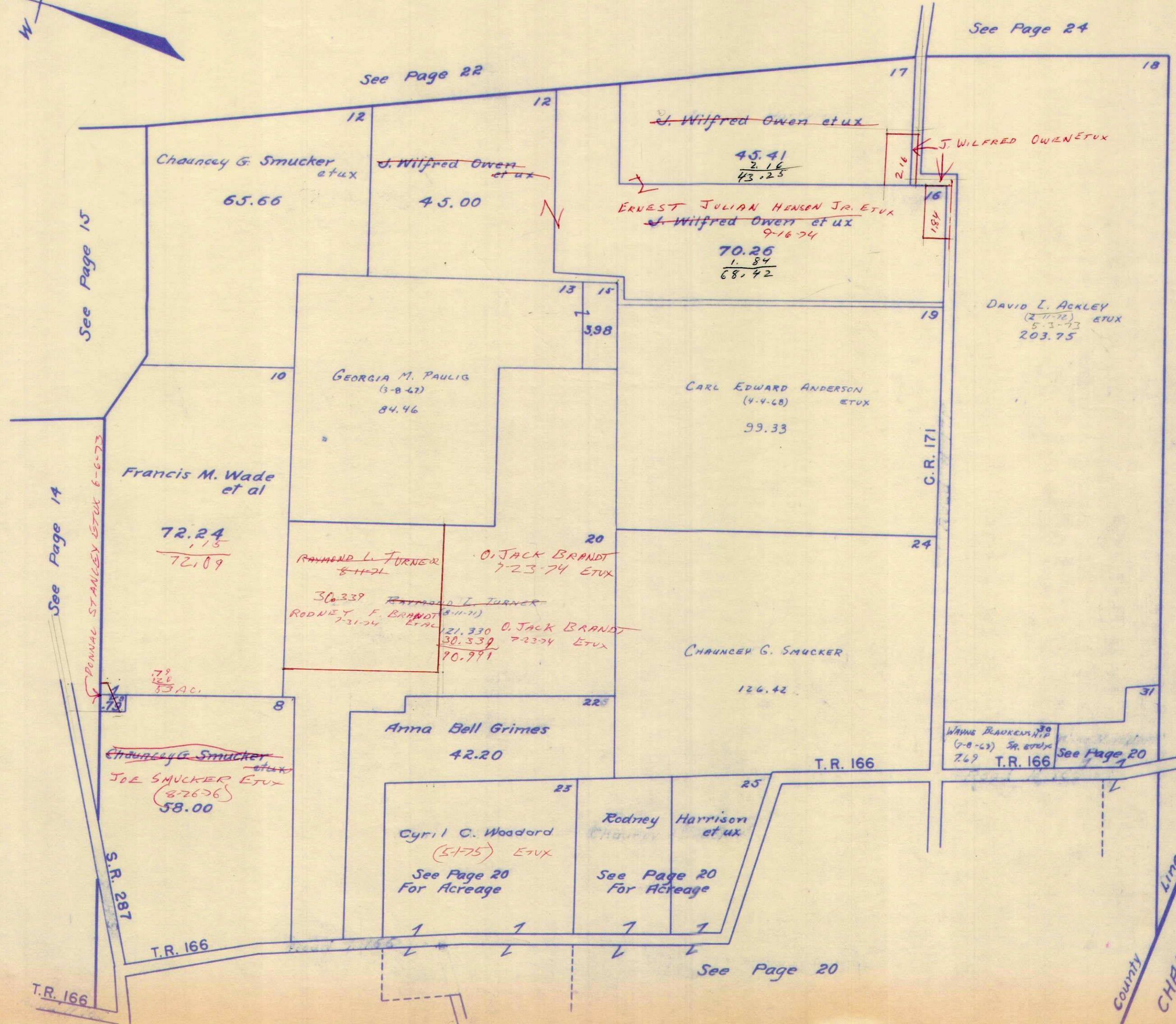

73.48
 16.30
 89.83



SURVEY OR SECTION	SUB. NO.	NO. ACRES	GRANTOR	GRANTEE	ACRES TRANSFRD	TRANS.	DATE OF TRANSFER	DEED		LOT NO.	SIZE		REMARKS
								VOL.	PAGE		FRONT	DEPTH	
4492	20	121.33	LENA WADE TURNER	RAYMOND L. TURNER	121.33	✓	8-11-71	336	479	3			MONROE.
4492			DAVID L. ACKLEY ETUX	DAVID L. ACKLEY ETUX	203.75	✓	2-11-72	338	400-701				"
4492			DAVID L. ACKLEY ETUX	WILLIAM H. KIMBALL ETUX		✓	5-3-73	346	639-				EASEMENT
4492			WILLIAM H. KIMBALL ETUX	DAVID L. ACKLEY ETUX		✓	5-3-73	346	640-				EASEMENT
4492	10 89	72.24 179	FRANCE WADE	DONNAL STANLEY ETUX	.26 .15	✓	5-26-73	347	649				NEW SURVEY
4492	20	121.33	RAYMOND L. TURNER DEC'D	O. JACK BRANDT ETUX	90.991	✓	2-23-74	354	242-				NEW SURVEY
4492		30.339	RAYMOND L. TURNER DEC'D	RODNEY F. BRANDT ETAL	30.339	✓	7-31-74	354	243				
4492		4500 6842 4325	J. WILFRED OWEN ETUX	ERNEST JULIAN HENSON JR. ETUX	6842 4500 4325	✓	9-16-74	355	399-				
4492		58.00	CHAUNCEY G. SMUCKER ETUX	JOE SMUCKER ETUX	58.00	✓	8-26-76	366	400				

MONROE TOWNSHIP
 VIRGINIA MILITARY SURVEY E.PART 4492

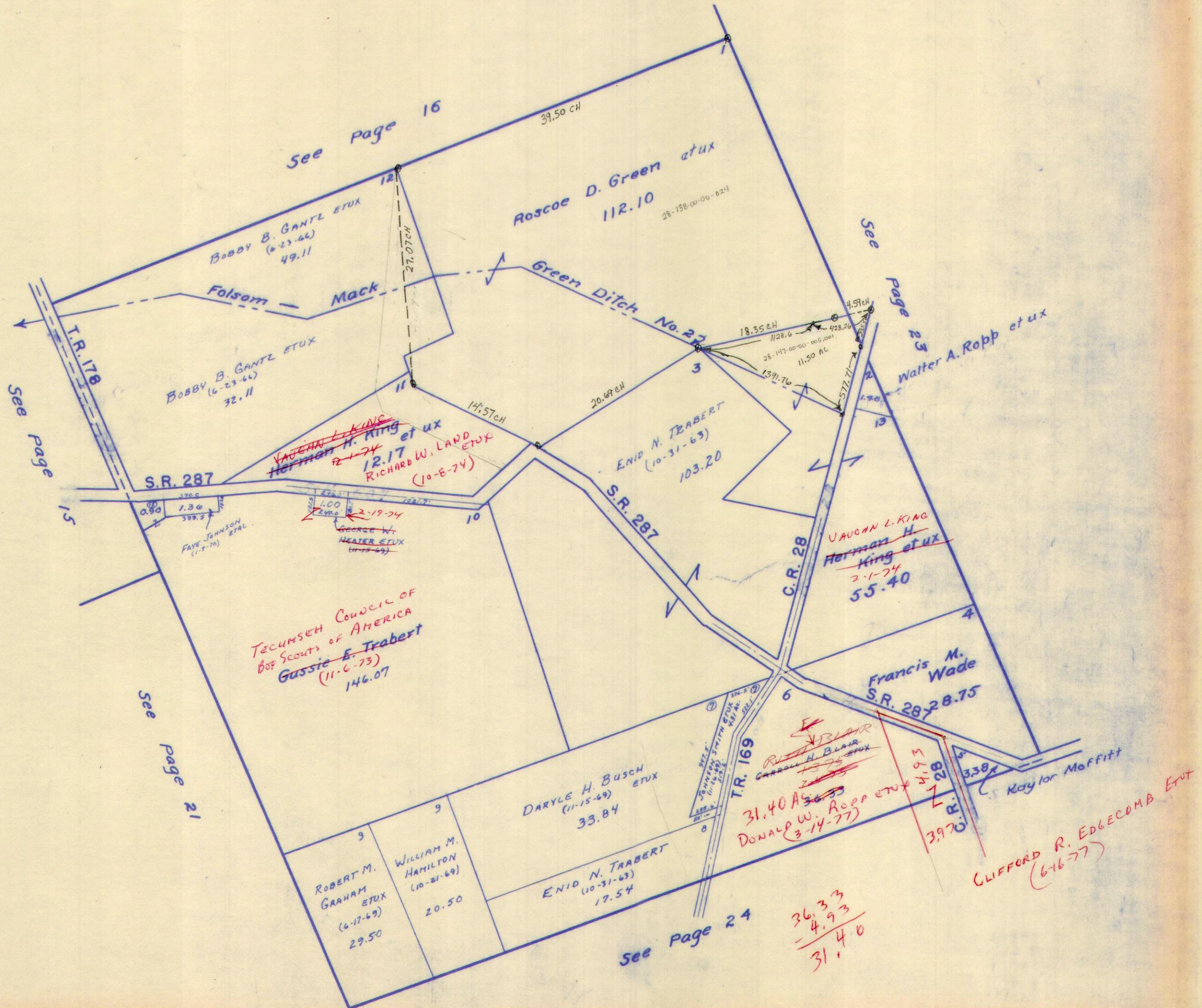
SCALE 10 CHAINS TO THE INCH



County Line
 CHAMPAIGN COUNTY

SURVEY OR SECTION	SUB. NO.	NO. ACRES	GRANTOR	GRANTEE	ACRES TRANSFRD	TRANS.	DATE OF TRANSFER	DEED		LOT NO.	SIZE		REMARKS
								VOL.	PAGE		FRONT	DEPTH	
3225	10	0.90	CUSSIE E. TRABERT	TECUMSEH COUNCIL OF BOY SCOUTS OF AMERICA	0.90	✓	11-6-73	350	34-36				
3225	11	146.07	HERMAN H. KING DEC'D	VAUGHN L. KING	146.07	✓	2-1-74	351	184-				
	13	55.40			55.40				186				
3225		1.00	GEORGE W. HEATER ETUX	TECUMSEH COUNCIL OF BOY SCOUTS OF AMERICA	1.00	✓	2-19-74	351	413-414				
3225		12.17	VAUGHN L. KING	RICHARD W. LAND ETUX	12.17	✓	10-8-74	355	652-653				
3225		36.33	CARROLL H. BLAIR DEC'D	RUTH BLAIR	36.33	✓	1-3-75	356	701				
3225		36.33	" "	RUTH E. BLAIR	36.33	✓	2-4-75	357	73-76				
3225		36.33	SALLY J. ROTH ETAL	RUTH E. BLAIR.	36.33	✓	11-17-75	361	59-62				NOT TRANSFER
3225		36.33	JAMES P. BLAIR ETUX	RUTH E. BLAIR	36.33	✓	11-17-75	361	63-66				" 119
3225		36.33	JEAN FRY (GUARDIAN)	DONALD W. ROOP ETUX	36.33	✗	3-14-74	369	320-357				
3225		36.33	RUTH E. BLAIR (Dec'd)	DONALD W. ROOP ETUX	36.33	✗	3-14-74	369	352-355				
3225		36.33	DONALD W. ROOP ETUX	CLIFFORD R. EDGECOMB ETUX	4.93	✗	6-16-77	370	992				NEW SURVEY

MONROE TOWNSHIP
 VIRGINIA MILITARY SURVEY 3225
 SCALE 10 CHAINS TO THE INCH



SURVEY OR SECTION	SUB. NO.	NO. ACRES	GRANTOR	GRANTEE	ACRES TRANS'FRD	TRANS.	DATE OF TRANSFER	DEED		LOT NO.	SIZE		REMARKS
								VOL.	PAGE		FRONT	DEPTH	
3226		64.50	ROBERT A. HAVENS DEL'D	ROSETTA HAVENS	64.50	✓	11-18-76	367	763				

VIRGINIA MILITARY SURVEY 3226

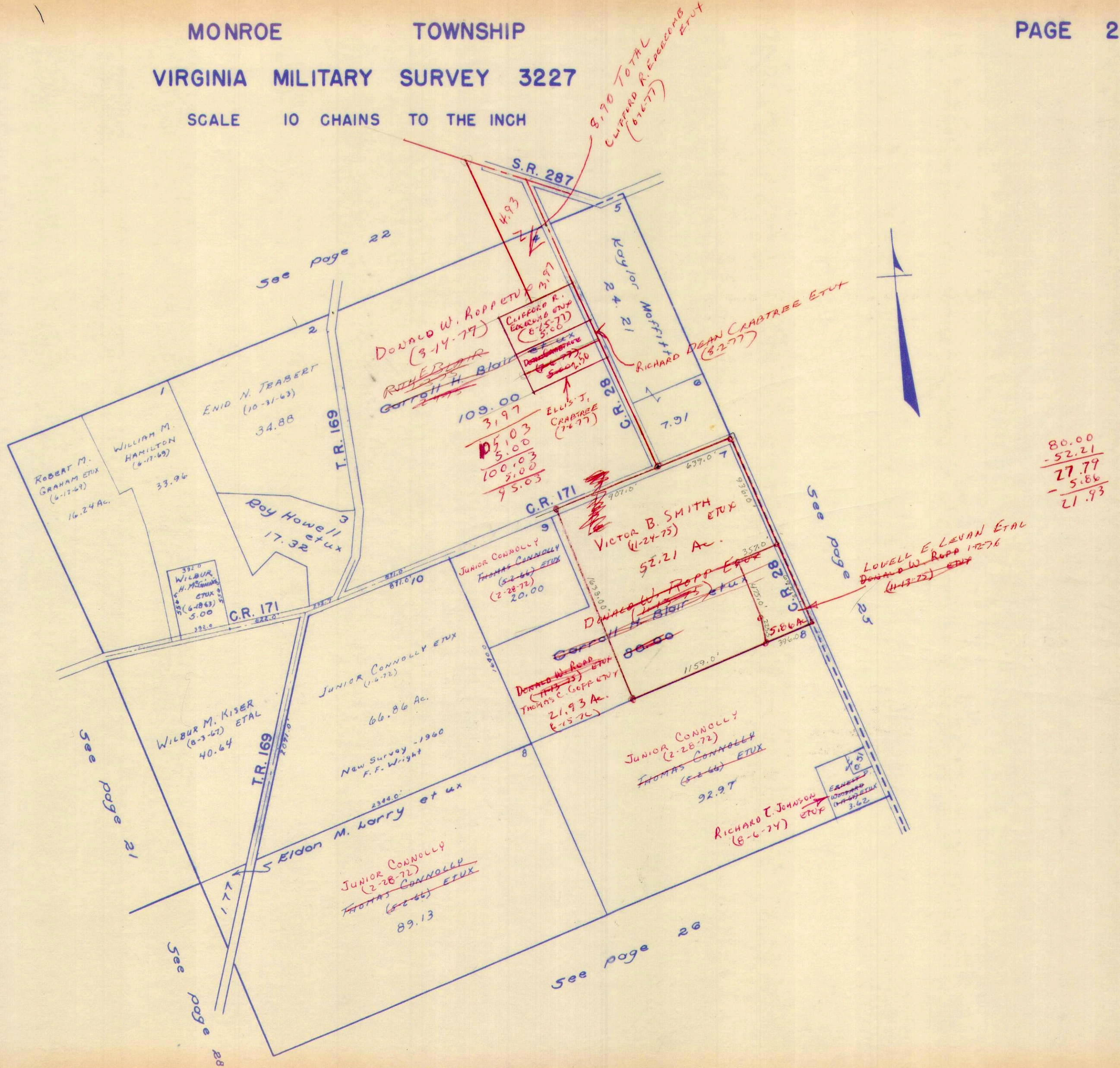
SCALE 10 CHAINS TO THE INCH



SURVEY OR SECTION	SUB. NO.	NO. ACRES	GRANTOR	GRANTEE	ACRES TRANS'FRD	TRANS.	DATE OF TRANSFER	DEED		LOT NO.	SIZE		REMARKS
								VOL.	PAGE		FRONT	DEPTH	
3227	10	66.82	RICHARD S. NORVIEH	JUNIOR CONNOLLY ETUX	66.82	✓	1-6-72	338	500-501				MONROE
3227	8	89.13 92.97	THOMAS CONNOLLY ETUX	JUNIOR CONNOLLY	89.13 92.97	✓	2-28-72	339	76-79				
3227	9	20.00	" " "	" " "	20.00	✓	2-28-72	339	76-79				
3227		7.62 0.51	ERNEST P. WOODARD ETUX	RICHARD L. JOHNSON ETUX	7.62 0.51	✓	8-6-74	354	505-507				
3227		109.00	CARROLL H. BLAIR DEC'D	RUTH BLAIR	109.00	✓	1-3-75	356	701				
3227		109.00 80.00	" "	RUTH E. BLAIR	109.00 80.00	✓	2-4-75	357	73-76				
3227		80.00	RUTH E. BLAIR	DONALD W. ROPP ETUX	80.00	✓	11-13-75	361	27-28				
3227		80.00 109.00	SALLY J. ROTH ETAL	RUTH E. BLAIR	80.00 109.00	✓	11-17-75	361	59-62				NO TRANSFER
3227		80.00 109.00	JAMES P. BLAIR ETUX	RUTH E. BLAIR	80.00 109.00	✓	11-17-75	361	63-66				" "
3227		80.00	CARROLL H. BLAIR (DEC'D)	RUTH E. BLAIR ETAL	80.00	✓	11-24-75	361	181-183				
3227		80.00	DONALD W. ROPP ETUX	VICTOR B. SMITH ETUX	52.21	✓	11-24-75	361	184-185				NEW SURVEY
3227		5.86	" " "	LOWELL E. LEVAN ETAL	5.86	✓	1-12-76	361	827-828				NEW SURVEY
3227		21.93	DONALD W. ROPP ETUX	THOMAS C. GOFF ETUX	21.93	✓	6-15-76	364	680-682				
3227		80.00 109.00	JENNIFRY (GUARDIAN)	DONALD W. ROPP ETUX	80.00 109.00	✓	3-14-77	369	356-357				
3227		109.00	RUTH E. BLAIR (DEC'D)	DONALD W. ROPP ETUX	109.00	✓	3-14-77	369	352-355				
3227		109.00	DONALD W. ROPP ETUX	CLIFFORD R. EDGECOMB ETUX	3.97	✗	6-16-77	370	992				NEW SURVEY
3227		105.03	DONALD W. ROPP ETUX	DEAN CRABTREE (ELLIS J. CRABTREE)	5.00	✗	7-6-77	371	247				NEW SURVEY
3227		5.00	ELLIS J. CRABTREE	RICHARD DEAN CRABTREE ETUX	2.50	✗	8-2-77	371	881-882				NEW SURVEY
3227		100.03	DONALD W. ROPP ETUX	CLIFFORD R. EDGECOMB ETUX	5.00	✗	8-15-77	372	89				NEW SURVEY

VIRGINIA MILITARY SURVEY 3227

SCALE 10 CHAINS TO THE INCH



SURVEY OR SECTION	SUB. NO.	NO. ACRES	GRANTOR	GRANTEE	ACRES TRANS'FRD	TRANS.	DATE OF TRANSFER	DEED		LOT NO.	SIZE		REMARKS
								VOL.	PAGE		FRONT	DEPTH	

3228	10	133.81	JUNIOR CONNOLLY AC.	THOMAS CONNOLLY ETUX	133.81	✓	3-10-72	339	274-275				MONROE TWP.
3228	11	0.37	JUNIOR CONNOLLY AC.	THOMAS CONNOLLY ETUX	0.37	✓	3-10-72	339	274-275				" "
3228		34.63	ERNEST P. WOODARD ETUX	RICHARD E. JOHNSON ETUX	34.63	✓	8-6-74	354	505-507				
3228		63.00	ROBERT A. HAVENS DEL'D	ROSETTA HAVENS	63.00	✓	11-8-76	367	763				

VIRGINIA

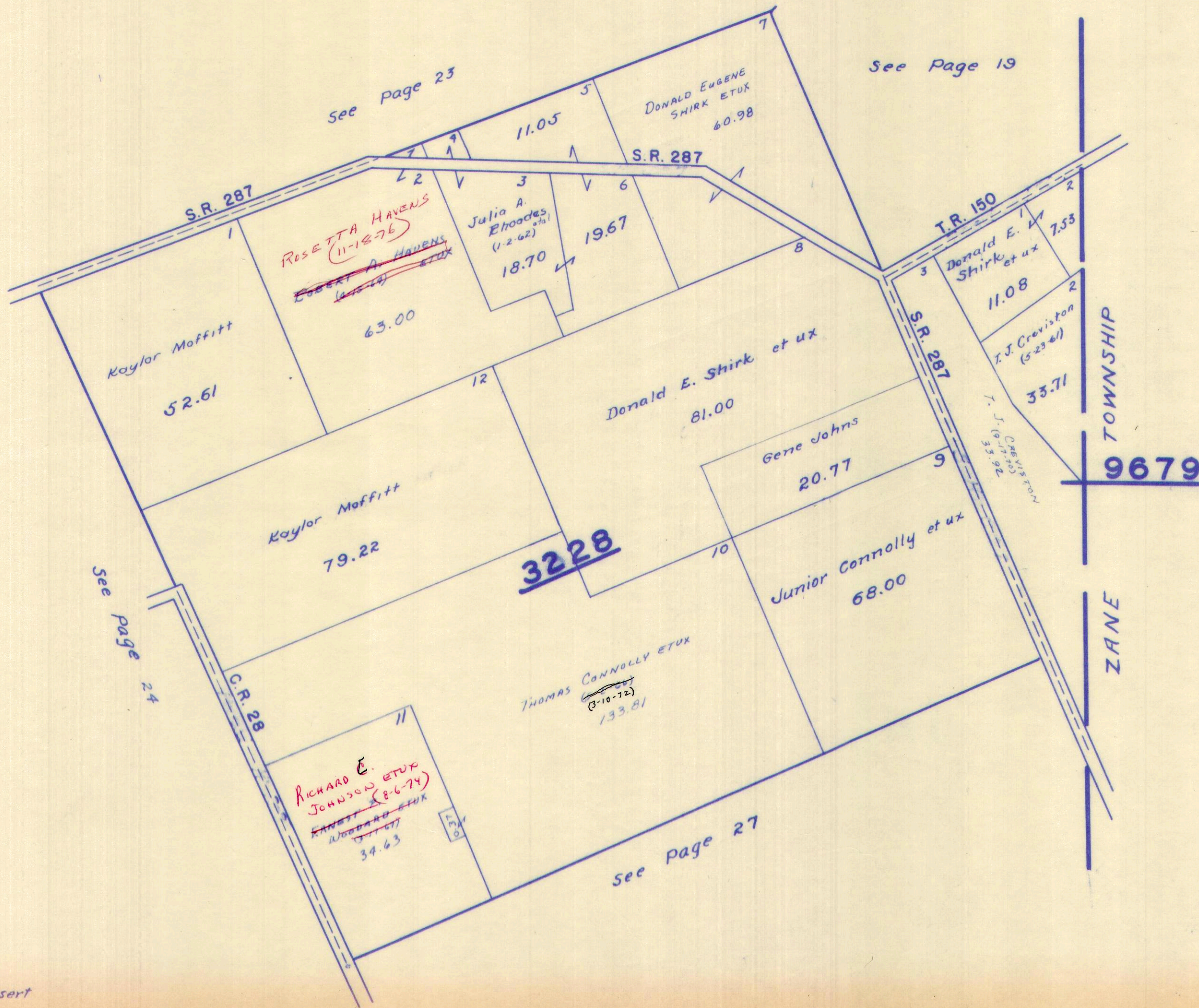
MILITARY

SURVEYS

3228

9679

SCALE 10 CHAINS TO THE INCH

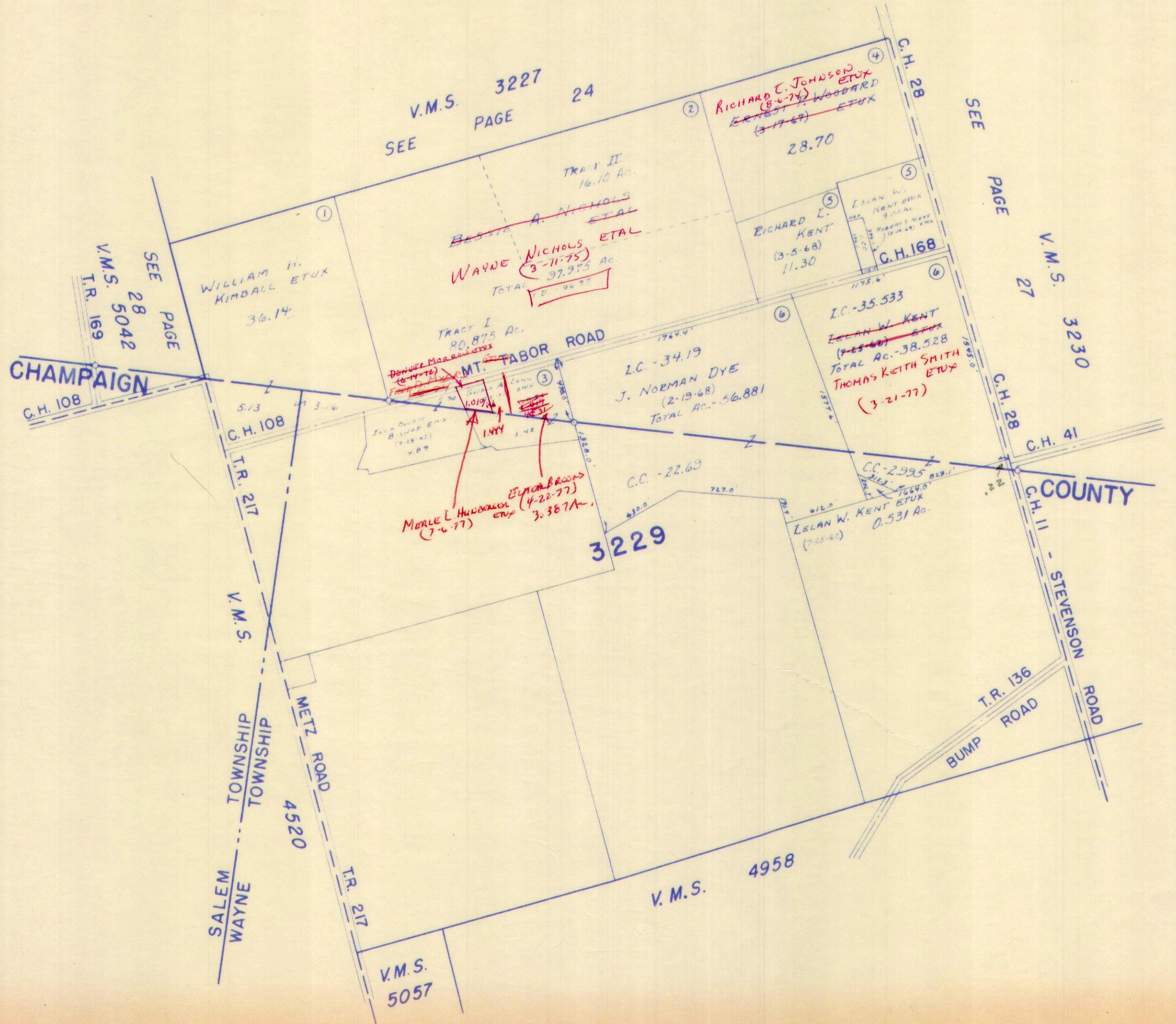


SURVEY OR SECTION	SUB. NO.	NO. ACRES	GRANTOR	GRANTEE	ACRES TRANS'FRD	TRANS.	DATE OF TRANSFER	DEED		LOT NO.	SIZE		REMARKS
								VOL.	PAGE		FRONT	DEPTH	
3229	3		JACKSON, BISHOP ETUX	GEORGE A. LONG ETUX	3.85	✓	8-2-71	336	345-346				MONROE TWP.
3229	3	5.85	GEORGE A. LONG ETUX	DENVER MORROW ETUX	1.019	✓	6-14-72	340	940-941				NEW SURVEY
3229		1.019	DENVER MORROW ETUX	FRED D. MYERS ETUX	1.019	✓	1-8-74	350	842-843				
3229		28.70	ERNEST P. WOODARD ETUX	RICHARD T. JOHNSON ETUX	28.70	✓	8-6-74	354	505-507				
3229		96.97	LEVI P. LINVILLE ETUX (BESSIE A. NICHOLS WIFE)	WAYNE NICHOLS ETAL (LIFE ESTATE RESIDUAL TO LEVI P. AND BESSIE A. NICHOLS)	96.97	✓	3-11-75	357	444-446				
3229		35.53	LELAN W. KENT ETUX	THOMAS KEITH SMITH ETUX	35.53	✓	3-21-77	369	429-431				
3229		5.85	GEORGE A. LONG (DCLD)	DOROTHY M. LONG	5.85	✗	4-22-77	369	965-967				
3229		4.831	DOROTHY M. LONG	MACK R. HAMILTON	3.387	✗	4-22-77	369	969-970				NEW SURVEY
3229		3.387	MACK R. HAMILTON, JR. (BANKRUPTCY)	MACK R. HAMILTON, SR.	3.387	✗	4-22-77	369	971-972				
3229		3.387	MACK R. HAMILTON, SR. ETUX	ELMER BROOKS	3.387	✗	4-22-77	369	973-974				
3229		1.019	FRED D. MYERS ETUX	MERLE L. HUNSBORGER ETUX	1.019	✗	7-6-77	371	260-261				

MONROE TOWNSHIP

V.M.S. 3229

SCALE: 1" = 10 CHAINS = 660'



SURVEY OR SECTION	SUB. NO.	NO. ACRES	GRANTOR	GRANTEE	ACRES TRANSFRD	TRANS.	DATE OF TRANSFER	DEED		LOT NO.	SIZE		REMARKS
								VOL.	PAGE		FRONT	DEPTH	
3230	10 11	9.50 21.66	WILMORE L. BOYD ETUX	ROBERT D. BOYD	9.50 1.50	✓	12-7-71	338	171-172				COMBINE 11.00 AC.
3230 3230	5	20.15 15	JUNIOR R. CONNOLLY JR. LELAN W. KENT ETUX	THOMAS CONNOLLY ETUX RICHARD L. KENT ETUX	20.15 1.54	✓	3-10-72 11-6-72	339 343	271-283 643				MONROE ETUX NEW SURVEY
3230		12.00	ERNEST P. WOODARD ETUX	RICHARD L. JOHNSON ETUX	12.00	✓	8-6-74	354	505- 507				
3230		101.60	RICHARD NORVIEL	JOHN R. SLEMMONS ETUX	99.20	✓	1-7-76	361	780- 781				NEW SURVEY 2.40 AC.
3230		2.40	RICHARD NORVIEL	DONALD P. TOMLIN ETUX	2.40	✓	12-15-76	368	192- 198				
3230		2.40	DONALD P. TOMLIN ETUX	ROLAND E. CRAIG ETUX	2.40		6-20-77	370	971- 972				

MONROE TOWNSHIP

V. M. S. 3230

SCALE: 1" = 10 CHAINS = 660'

V. M. S. 3227
SEE PAGE 24

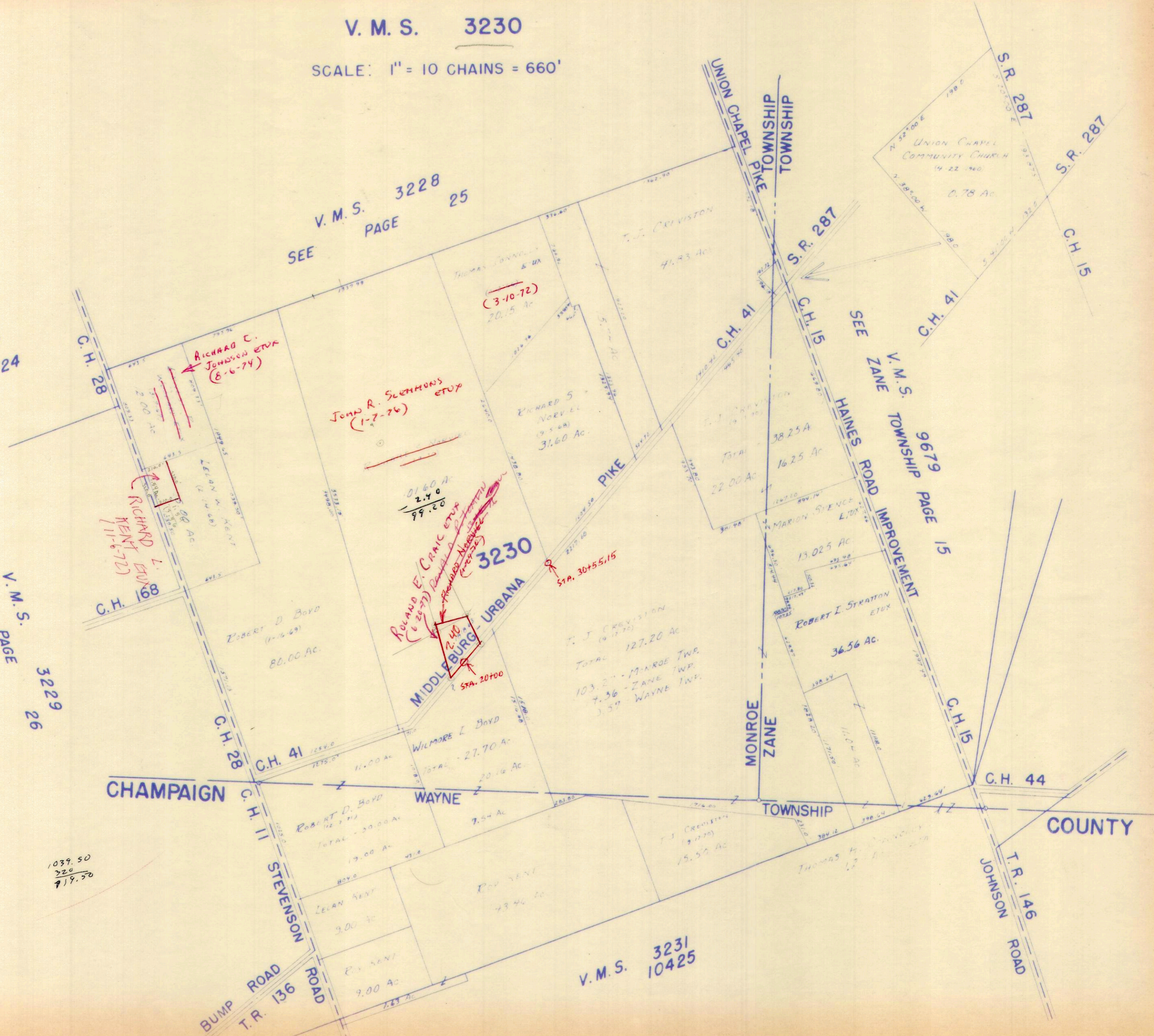
V. M. S. 3228
PAGE 25
SEE

V. M. S. 3229
PAGE 26
SEE

V. M. S. 9679
TOWNSHIP PAGE 15
SEE ZANE

V. M. S. 3231
10425

1039.50
220
919.50



BUMP ROAD
T.R. 136
ROAD

MIDDLEBURG - URBANA
3230

MONROE
ZANE

TOWNSHIP

COUNTY

T.R. 146
JOHNSON ROAD

CHAMPAIGN

WAYNE

HAINES ROAD IMPROVEMENT

UNION CHAPEL PIKE
TOWNSHIP

TOWNSHIP

S.R. 287

S.R. 287

C.H. 15

C.H. 41

S.R. 287

C.H. 41

C.H. 15

C.H. 28

C.H. 168

C.H. 28

C.H. 41

C.H. 11

C.H. 136

C.H. 15

C.H. 44

ROBERT D. BOYD
(1-2-69)
80.00 AC.

JOHN R. SEIMONS
(1-7-76)

ROLAND F. CRANE ETUX
(6-20-77)
2.40
99.20

(3-10-72)
20.15 AC.

RICHARD S. NORVELL
(9-5-68)
31.60 AC.

T. J. CRIVISTON
(9-17-70)
TOTAL 127.20 AC.
103.27 - MONROE TWP.
7.36 - ZANE TWP.
3.57 - WAYNE INF.

T. J. CRIVISTON
41.93 AC.

ROBERT E. STRATTON
ETUX
36.56 AC.

TOTAL 16.25 AC.

13.025 AC.

11.00 AC.

WILMORE L. BOYD
TOTAL 27.70 AC.

ROBERT D. BOYD
(12-7-71)
TOTAL 30.00 AC.

LELAN KENT
3.00 AC.

ROY KENT
9.00 AC.

1.63 AC.

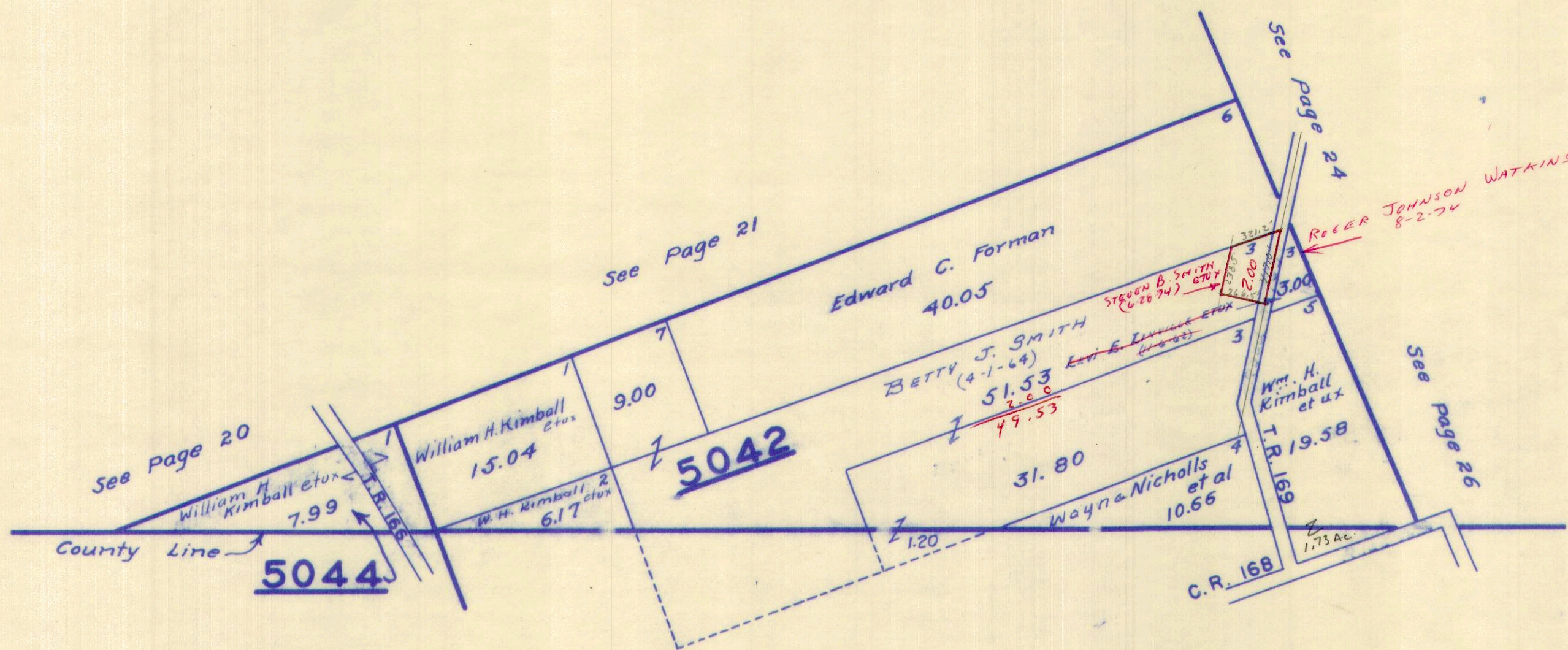
ROY KENT
43.46 AC.

T. J. CRIVISTON
(9-17-70)
15.50 AC.

THOMAS H. JOHNSON
(12-1-68)
17.00 AC.

UNION CHAPEL
COMMUNITY CHURCH
14-22-1960
0.78 AC.

SURVEY OR SECTION	SUB. NO.	NO. ACRES	GRANTOR	GRANTEE	ACRES TRANSFRD	TRANS.	DATE OF TRANSFER	DEED		LOT NO.	SIZE		REMARKS
								VOL.	PAGE		FRONT	DEPTH	
5042		51.53	BETTY J. SMITH	STEVEN B. SMITH ETUX	2.00	J	6-28-74	353	790- 791				New Survey
5042	3	3.00	LEVI P. LINVILLE ETUX	ROGER JOHNSON WATKINS	3.00	J	8-2-74	354	427- 428				



CHAMPAIGN COUNTY

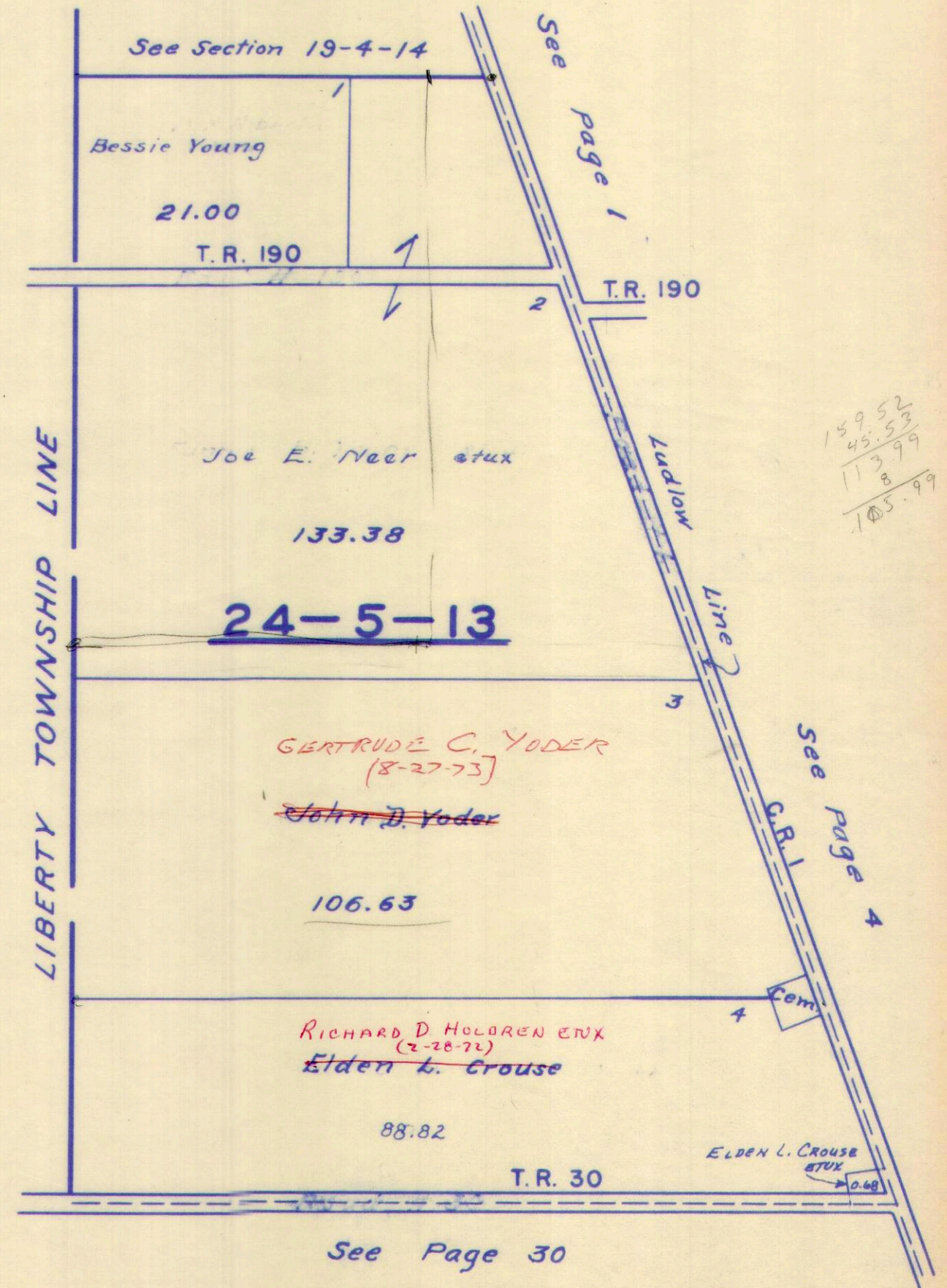
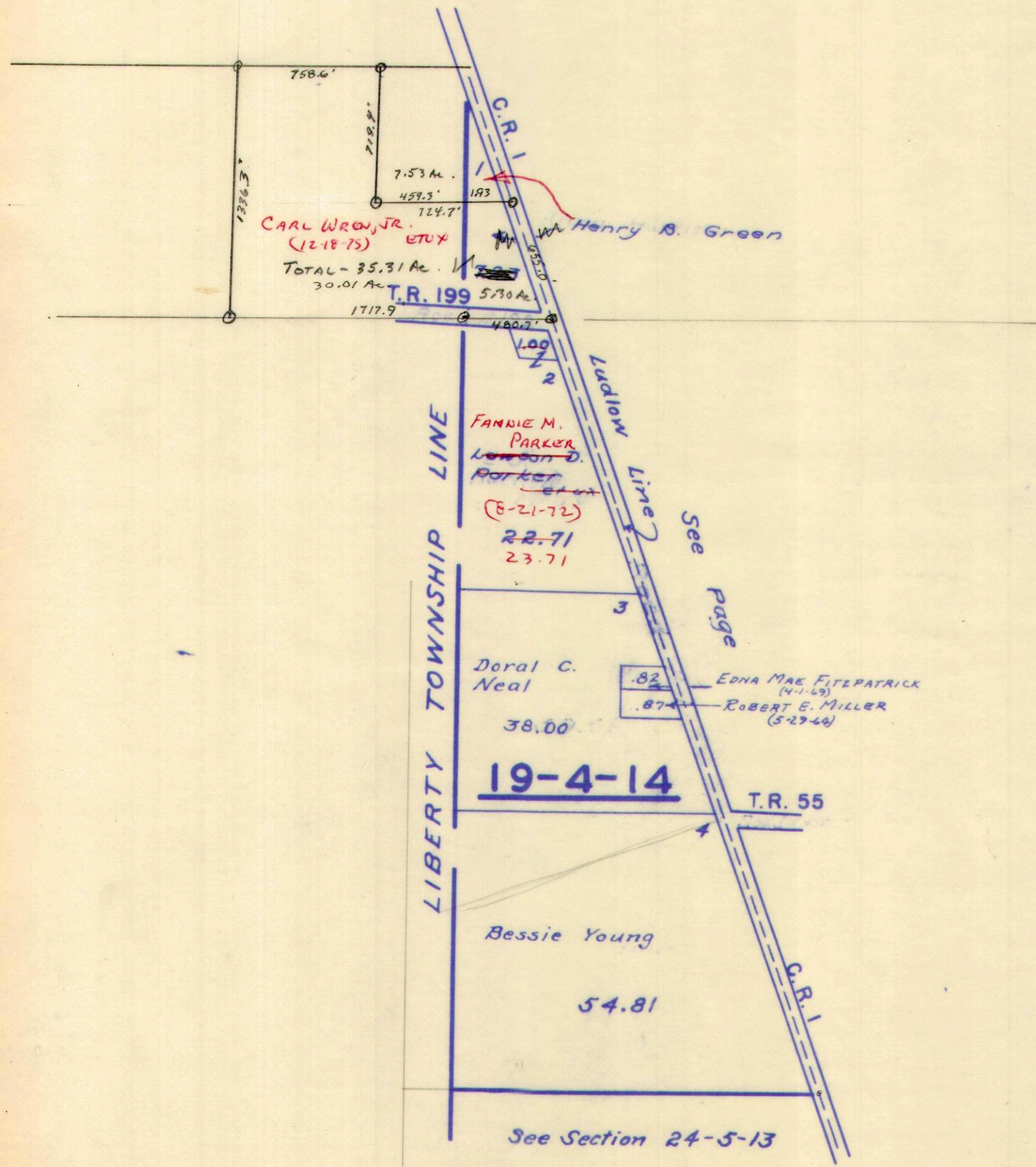
51.53
 31.80
 83.33
 2
 41

SURVEY OR SECTION	SUB. NO.	NO. ACRES	GRANTOR	GRANTEE	ACRES TRANSFRD	TRANS.	DATE OF TRANSFER	DEED		LOT NO.	SIZE		REMARKS
								VOL.	PAGE		FRONT	DEPTH	
24-5-13	4	88.82	ELDEN T. CROUSE ETX	RICHARD D. HOLDREN ETX	88.82	✓	2-28-72	339	82-83				
19-4-14	2	23.71	LAWSON D. PARKER (Dec'd)	FANNIE M. PARKER	23.71	✓	8-21-72	342	455				
24-5-13	3	106.63	JOHN D. YODER DEC'D	GERTRUDE C. YODER	106.63	✓	8-27-73	348	919- 921				
19-4-14		7.23	HENRY B. GREEN	CARL WAEN, JR. ETX	5.30	✓	12-18-75	361	580- 583				New Survey

MONROE TOWNSHIP
 SECTION 19 TOWN 4 RANGE 14
 SECTION 24 TOWN 5 RANGE 13

7.23
 5.30
 1.93

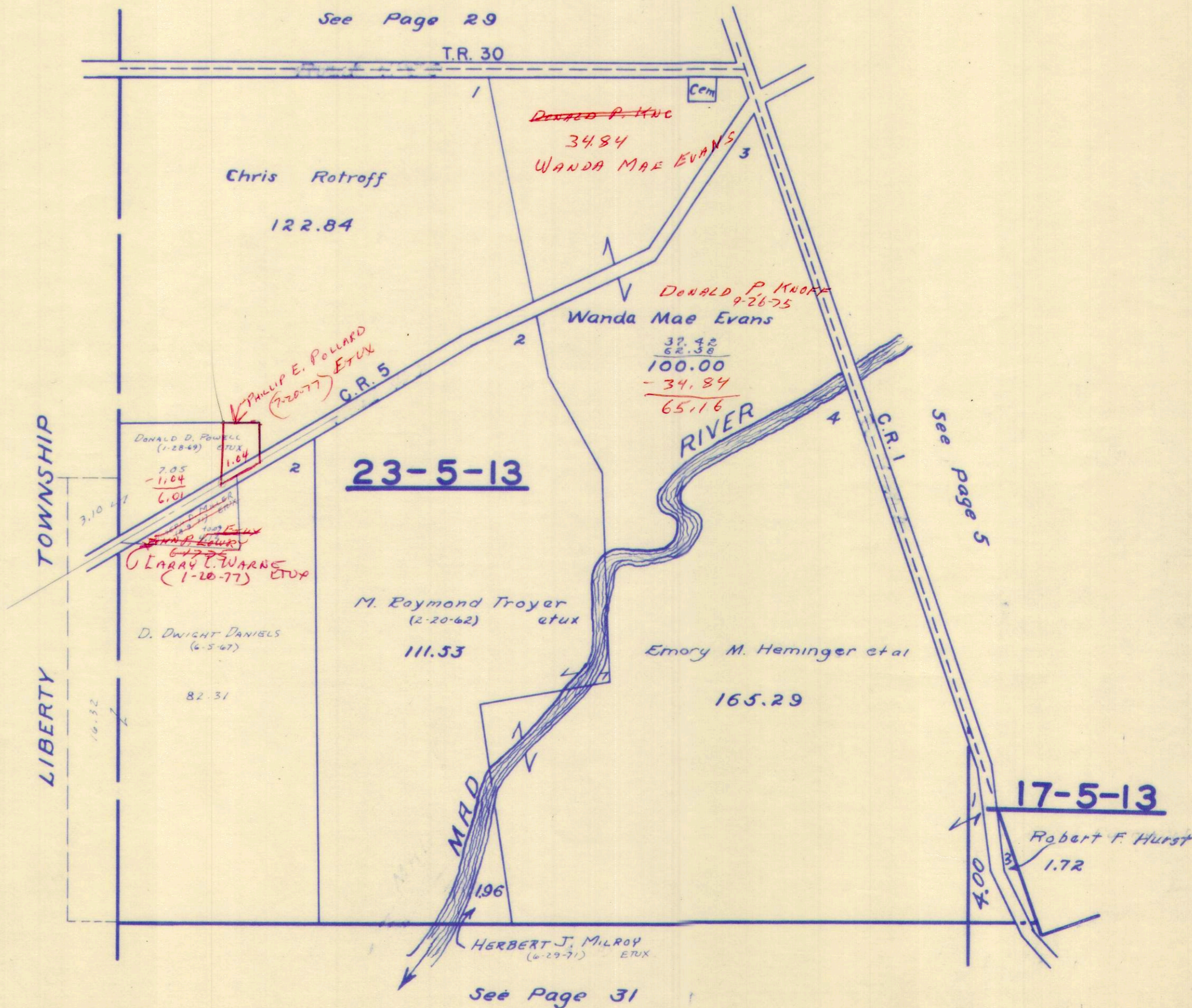
SCALE 10 CHAINS TO THE INCH



SURVEY OR SECTION	SUB. NO.	NO. ACRES	GRANTOR	GRANTEE	ACRES TRANS'FRD	TRANS.	DATE OF TRANSFER	DEED		LOT NO.	SIZE		REMARKS
								VOL.	PAGE		FRONT	DEPTH	
23-5-13	2	1.96	HERBERT J. MILROY	R. W. H. E. MILROY 1/2 INT.	1.96	✓	6-29-71	335	784-787				
23-5-13	2	86.44	DWIGHT DANIELS ETUX	JOSEPH D. MILLER ETUX	4.13	✓	8-9-71	336	431-438				NEW SURVEY
23-5-13		4.13	JOSEPH D. MILLER ETUX	JOHN P. LOWRY ETUX	4.13	✓	6-17-75	358	896-897				
23-5-13		100.00	WANDA MAE EVANS	DONALD P. KNOFF	65.16	✓	9-26-75	360	396-398				NEW SURVEY
23-5-13		4.13	JOHN P. LOWRY ETUX	LARRY L. WARNE ETUX	4.13	✓	1-20-77	368	652-653				
23-5-13		7.05	DONALD POWELL ETUX	PHILLIP E. POLLARD ETUX	1.04	✗	7-20-77	371	657-658				NEW SURVEY

SECTION 17 TOWN 5 RANGE 13
SECTION 23 TOWN 5 RANGE 13

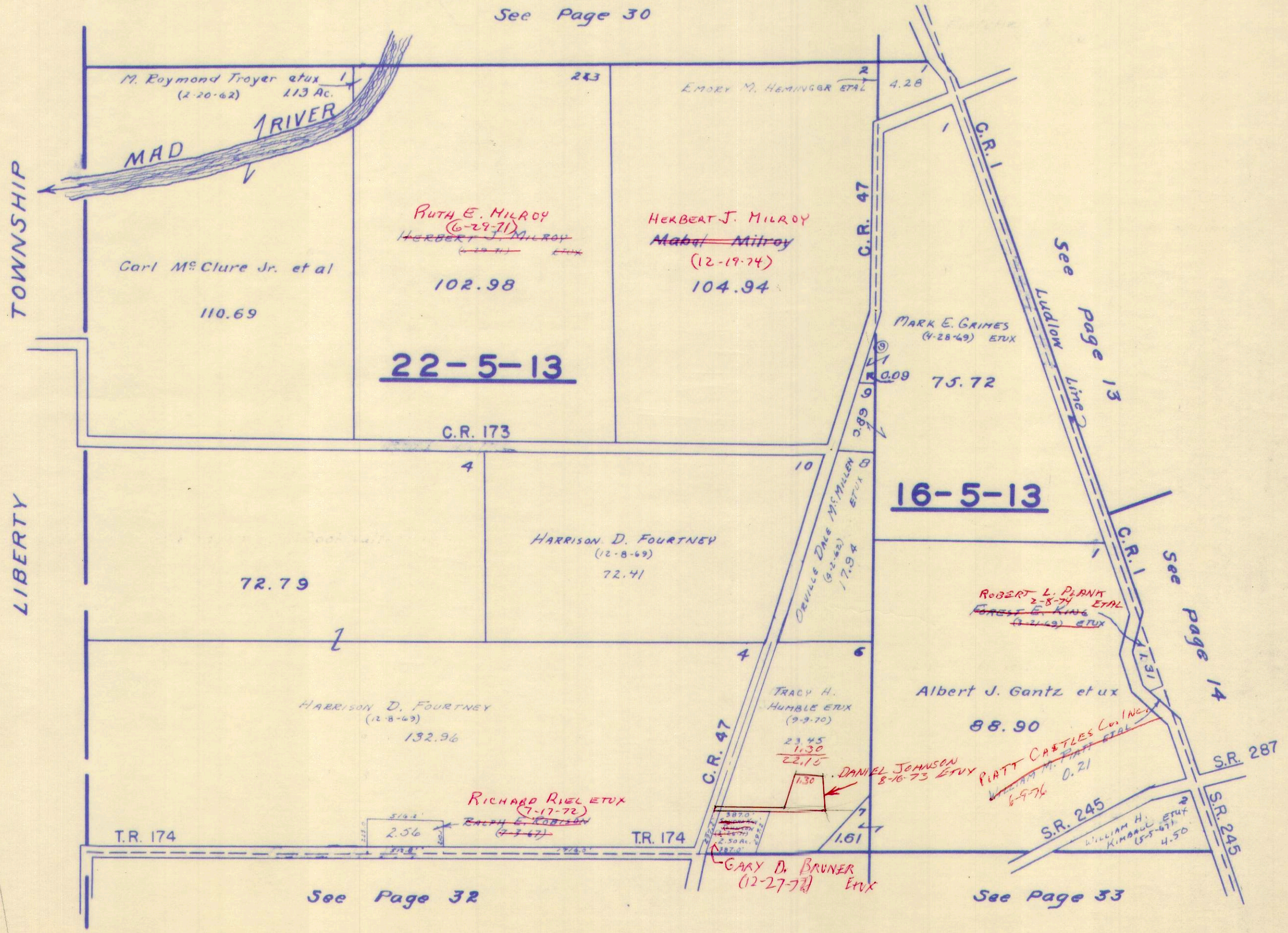
SCALE 10 CHAINS TO THE INCH



SURVEY OR SECTION	SUB. NO.	NO. ACRES	GRANTOR	GRANTEE	ACRES TRANS'FRD	TRANS.	DATE OF TRANSFER	DEED		LOT NO.	SIZE		REMARKS
								VOL.	PAGE		FRONT	DEPTH	
22-5-13	6	25.95	TRACY H. HUMBLE ETUX	SANDRA K. JOHNSON	2.50	✓	3-26-71	334	336-337				MONROE
22-5-13	3	102.98	HERBERT J. MILROY	RUTH E. MILROY	102.98	✓	6-29-71	335	784-161				
22-5-13	4	2.56	RALPH E. ROBISON	RICHARD RIEL ETUX	2.56	✓	7-17-71	341	658-659				
22-5-13		2.50	SANDRA K. JOHNSON	GARY D. BRUNER ETUX	2.50	✓	12-27-72	344	407-408				
22-5-13	6	23.45	TRACY H. HUMBLE ETUX	DANIEL JOHNSON ETUX	1.30	✓	8-16-73	348	781-782				NEW SURVEY
16-5-13		1.31	FOREST E. KING ETUX	ROBERT L. PLANK ETAL	1.31	✓	2-8-74	351	257-270				
22-5-13		104.94	MABEL M. DUNAWAY (O&D) (MILROY)	HERBERT J. MILROY	104.94	✓	12-19-74	356	537-539				
16-5-13		0.21	WILLIAM MACACHEEK PIATT ETAL	PIATT CASTLES Co. INC.	0.21	✓	6-9-76	364	598-601				

MONROE TOWNSHIP
SECTION 22 TOWN 5 RANGE 13
SECTION 16 TOWN 5 RANGE 13

SCALE 10 CHAINS TO THE INCH



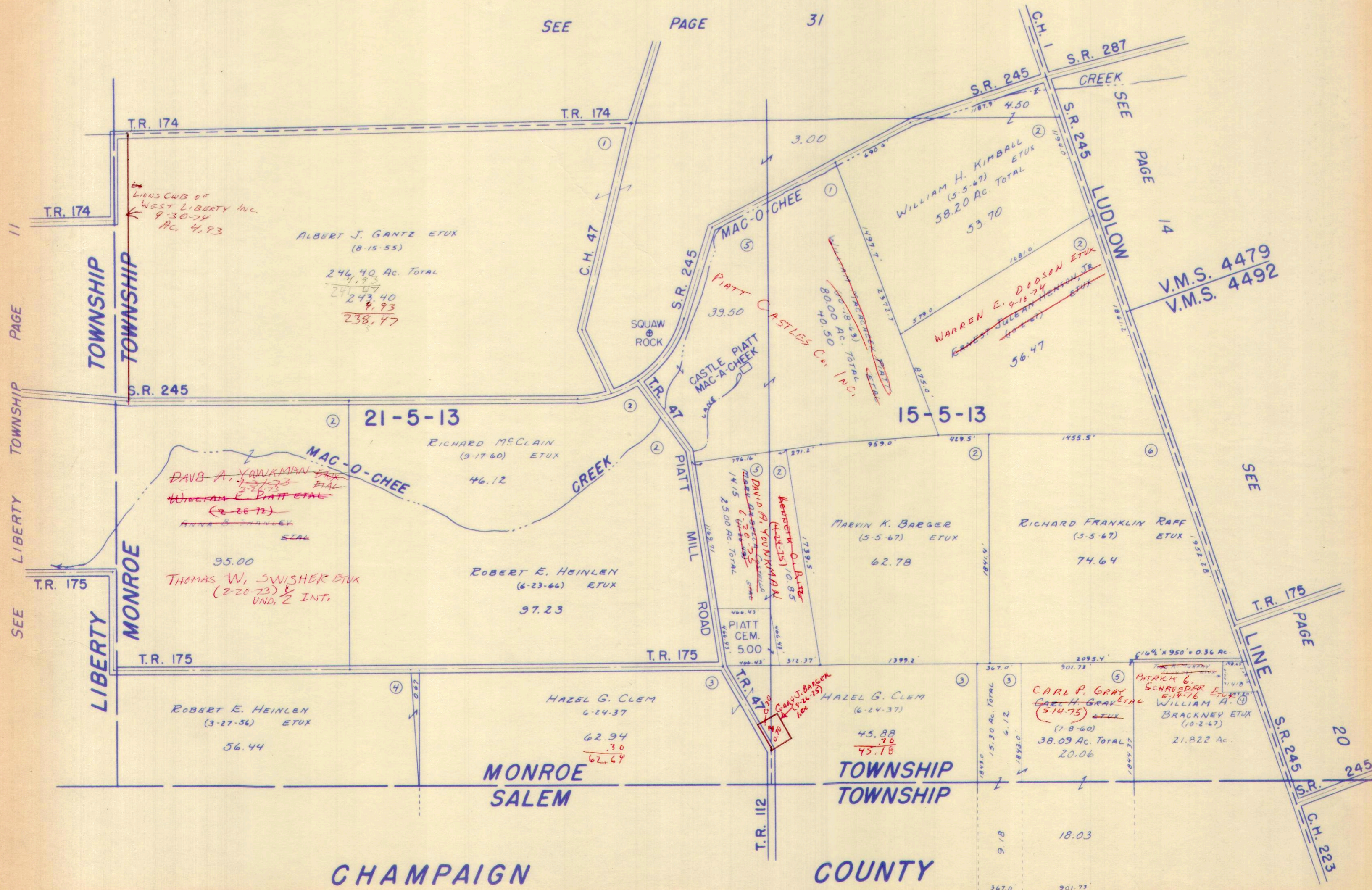
SURVEY OR SECTION	SUB. NO.	NO. ACRES	GRANTOR	GRANTEE	ACRES TRANS'FRD	TRANS.	DATE OF TRANSFER	DEED		LOT NO.	SIZE		REMARKS
								VOL.	PAGE		FRONT	DEPTH	
13-5-13	4	23.24	WILLIAM A. BRACKNEY ETUX	Todd R. MURPHY ETUX	1.418	✓	2-14-72	338	914-911				MONROE TWP
21-5-13	2	95.00	EMERSON F. SHANLEY ETAL	MARILYN SCOTT	95.00	✓	2-28-72	339	84-87				" "
11-5-13	2		MARILYN SCOTT	WILLIAM E. PIATT ETAL	95.00	✓	2-28-72	339	88-91				" "
21-5-13	2	95.00	BEN S. PIATT ETAL	DAVID A. YOUNKMAN ETUX	95.00	✓	1-31-73	345	22-24				
21-5-13	2	95.00	DAVID A. YOUNKMAN ETUX	THOMAS W. SWISHER ETUX	95.00	✓	2-20-73	345	312-313				UNDIVIDED 1/2 INT.
15-5-13		56.47	ERNEST JULIAN HENSON, JR. ETUX	WARREN E. DODSON ETUX	56.47	✓	9-16-74	365	261-262				
21-5-13		243.40	ALBERT J. GANTZ ETUX	LIONS CLUB OF WEST LIBERTY INC	4.93	✓	9-30-74	355	512-514				NEW SURVEY
15-5-13		10.85	MARY ARABELLA CASTELLO	KENNETH O. RITZ	14.15	✓	4-24-75	358	60-62				
21-5-13		14.15			6.12+20.06	14.15			✓	5-14-75	358	382-386	
15-5-13		40.36	CARL H. GRAY	CARL P. GRAY ETAL	6.12+20.06	✓	5-14-75	358	382-386				
15-5-13		25.00	KENNETH O. RITZ	DAVID A. YOUNKMAN	25.00	✓	6-20-75	358	939-940				
15-5-13		45.88	HAZEL G. CLEM (BARGER) ETUX	GARY J. BARGER	.70	✓	9-26-75	360	392-393				1.00 AC.
21-5-13		62.94			115.61	115.61			✓	4-16-1918	360	618-621	
15-5-13		4.418	TODD R. MURPHY ETUX	PATRICK G. SCHROEDER ETUX	1.418	✓	5-14-76	363	661-662				
15-21-5-13		39.50	WILLIAM MACACHEEK PIATT	PIATT CASTLES CO. INC.	39.50	✓	6-9-76	364	598-601				
		40.50			40.50	40.50			✓				

MONROE TOWNSHIP

SEC. 15 & 21 TOWN 5 RANGE 13

SCALE: 1" = 10 CHAINS = 660'

SEE PAGE 31

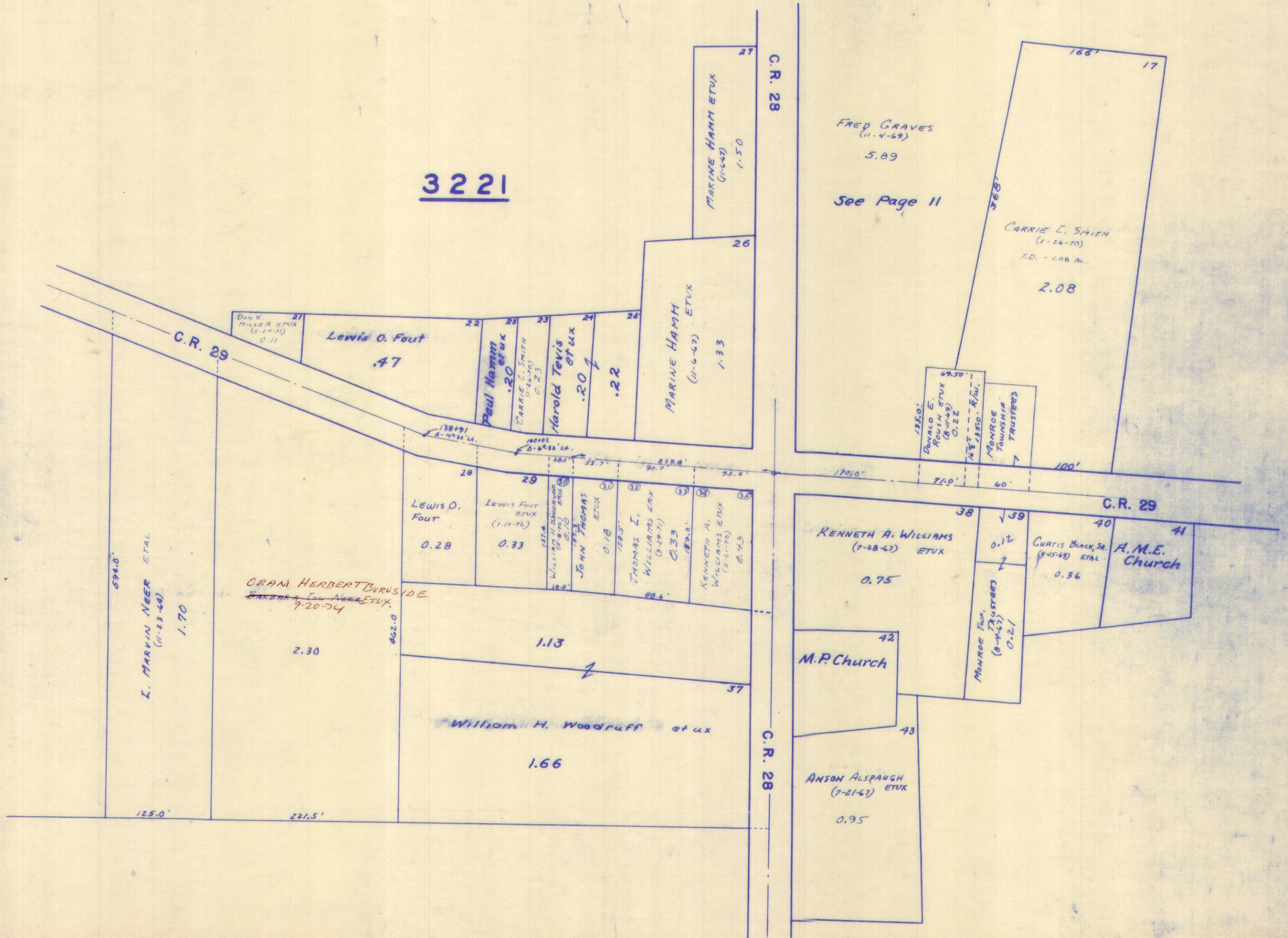


DRAWN: JUNE 15, 1967
DANIEL E. GILBERT, T.M.D.

SURVEY OR SECTION	SUB. NO.	NO. ACRES	GRANTOR	GRANTEE	ACRES TRANSFRD	TRANS.	DATE OF TRANSFER	DEED		LOT NO.	SIZE		REMARKS
								VOL.	PAGE		FRONT	DEPTH	
3221	32-33	0.33	THOMAS L. WILLIAMS ETAL	NANCY C. SHEPHARD	0.33	✓	3-29-71	334	362-363				PICKRELLTOWN
3221	32-33	0.33	NANCY C. SHEPHARD	THOMAS L. WILLIAMS ETUX	0.33	✓	3-29-71	334	364-365				PICKRELLTOWN
3221	21	0.11	Emmet Stephen Zell ETUX	Don K. Miller ETUX	0.11	✓	5-24-71	335	208-209				" "
3221	29	0.33	Roldud Brown ETUX, Paul Brown ETUX	Burnetta Z. Banks	0.33	✓	1-10-72	338	538-539				" "
3221	29	0.33	Carol Floyd ETUX	Burnetta Z. Banks	0.33	✓	1-10-72	338	552-553				" "
3221	29	0.33	Edgar L. Harper & Wanda Cline	Burnetta Z. Banks	0.33	✓	1-10-72	338	554-555				" "
3221	29	0.33	BURNETTA Z. BANKS ETUIR	Lewis Fout ETUX	0.33	✓	1-17-72	338	618-619				" "
3221		2.30	BARBARA Lou NEER	ORAN HERBERT BURNSIDE ETUX	2.30	✓	9-20-74	335	383-384				

PICKRELLTOWN

SCALE 100 FEET TO THE INCH



SURVEY OR SECTION	SUB. NO.	NO. ACRES	GRANTOR	GRANTEE	ACRES TRANSFRD	TRANS.	DATE OF TRANSFER	DEED		LOT NO.	SIZE		REMARKS
								VOL.	PAGE		FRONT	DEPTH	

J. HOWARD YODER ETUX

ERNEST P. WOODARD ETUX

✓

8-20-74

354

~~725~~ 727-728

36

J. HOWARD YODER ETUX

ROY LEE KEERAN ETUX

✓

6-18-75

358

~~913~~

41

" " "

TRI-COUNTY HOME BUILDERS ASSO., INC.

✓

9-29-76

366

~~776~~ 777

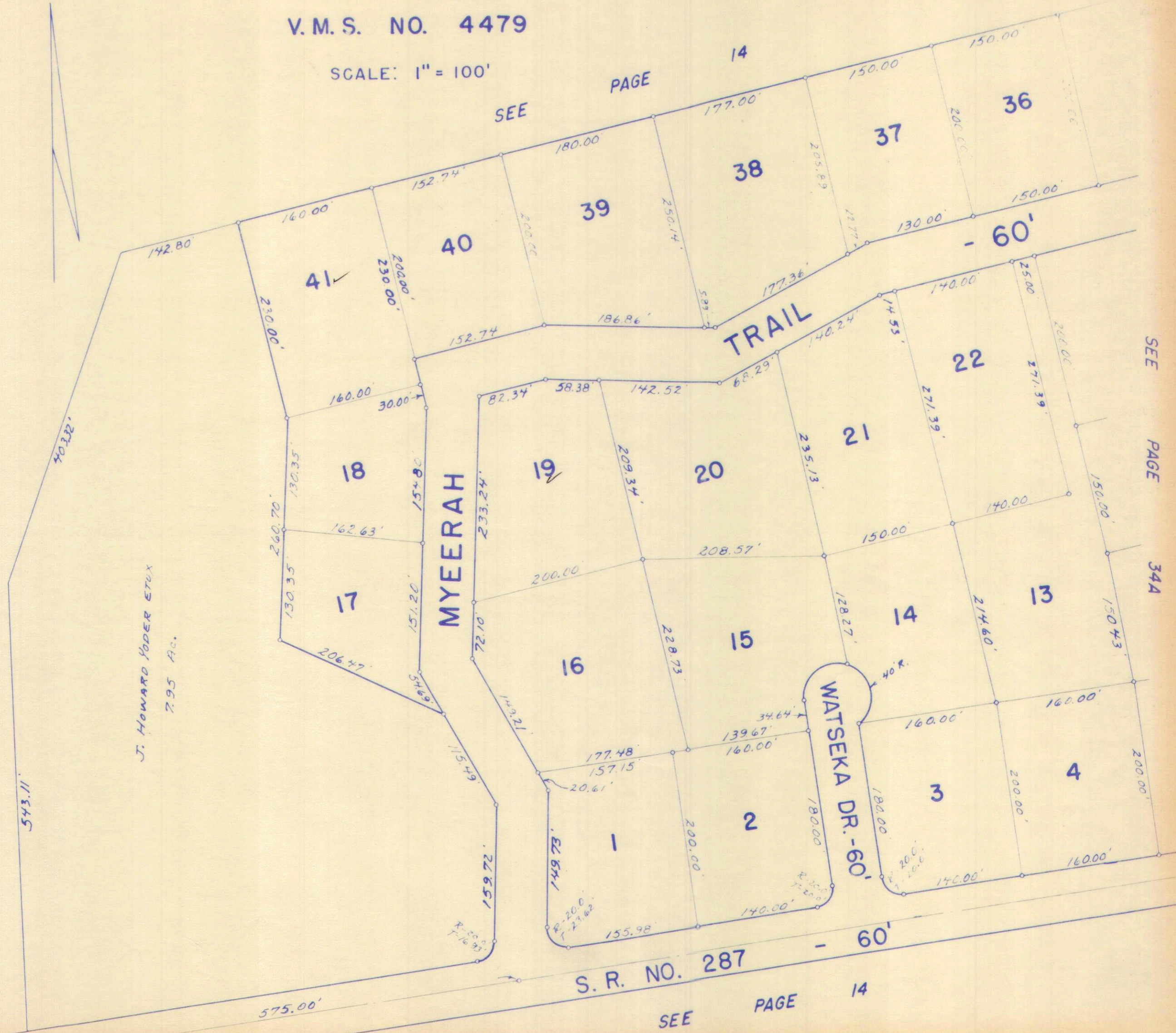
40

MONROE TOWNSHIP WYANDOTT VILLAGE ALLOTMENT

V.M.S. NO. 4479

SCALE: 1" = 100'

LOT	NAME	DATE
1		
2		
3		
4		
5		
6		
7		
8		
9		
10	RAYMOND LEE KNOTTS ETUX	4-15-77
11		
12		
13		
14		
15		
16		
17		
18		
19	DONN W FROST ETUX	10-27-69
20		
21		
22		
23		
24		
25		
26		
27		
28		
29		
30		
31	MARILYN HOOK WILLIAMS	10-5-71
32		
33		
34		
35		
36	ERNEST P. WOODARD ETUX	8-20-74
37		
38		
39		
40		
41	ROY LEE KEERAN ETUX	6-18-75



WYANDOTT VILLAGE ALLOTMENT.
 LOTS 1 TO 41 INCL. - 40.14 ACRES.
 PLAT BOOK F VOL. 6 PAGE 35.
 ENGINEERS FILE J-198

DRAWN: July 6, 1970
 DANIEL E. GILBERT, P.M.A.

34A

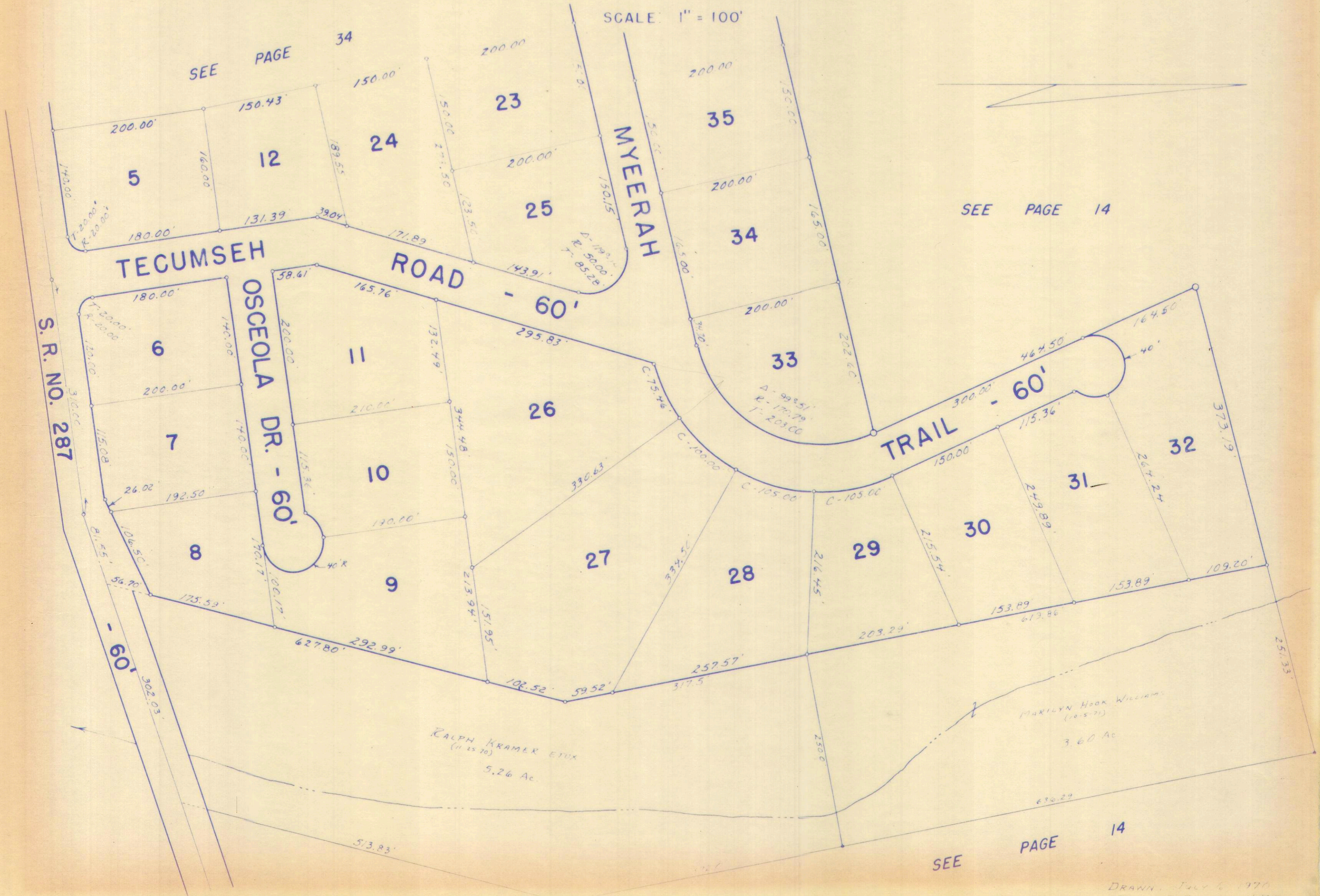
CARTER PRG.

SURVEY OR SECTION	SUB. NO.	NO. ACRES	GRANTOR	GRANTEE	ACRES TRANSFRD	TRANS.	DATE OF TRANSFER	DEED		LOT NO.	SIZE		REMARKS
								VOL.	PAGE		FRONT	DEPTH	
4479			J. HOWARD YODER ETUX	MARILYN HOOK WILLIAMS		✓	10-5-71	337	245-246	31			WYANDOT VILLAGE ABLT.
4479			J. HOWARD YODER ETUX	MARILYN HOOK WILLIAMS	3.60	✓	10-5-71	337	245-246				MONROETWP.
"	21		J. HOWARD YODER ETUX	HAROLD E. HOSTETLER ETUX		✓	4-6-71	339	251-252	32			WYANDOT VILLAGE
"	"		J. HOWARD YODER ETUX	WILLIAM BROOKE THOMAS ETUX		✓	7-12-72	341	515-516	26			" "
"	"		J. HOWARD YODER ETUX	CHARLES F. SMITH ETUX		✓	5-7-73	346	722-723	33			" "
"	"		J. HOWARD YODER ETUX	CARLYLE M. WOLDING ETUX		✓	9-7-73	349	152-153	29			" "
"	"		J. HOWARD YODER ETUX	MAYNARD E. SOWER ETUX		✓	9-17-73	349	280-281	30			" "
"	"		J. HOWARD YODER ETUX	DAVID P. MCCLELLAN ETUX		✓	6-18-74	353	586-587	25			" "
"	"		J. HOWARD YODER ETUX	STEVEN R. DANNER ETUX		✓	7-15-74	354	76-77	35			" "
"	"		J. HOWARD YODER ETUX	CHARLES F. SMITH ETUX		✓	10-22-74	355	844-845	34			" "
"	"		DAVID P. MCCLELLAN ETUX	LAMAR L. WYSE ETUX		✓	4-15-76	363	143-144	25			" "
"	"		CHARLES F. SMITH ETUX	JAMES P. BURKETT ETUX		✓	10-4-76	366	859-860	33			" "
"	"		J. HOWARD YODER ETUX	RAYMOND LEE KNOTTS ETUX		✗	4-15-77	369	820-821	10			" "
"	"		WILLIAM BROOKE THOMAS ETUX	PHILLIP V. FLOREK ETUX		✗	4-25-77	370	7-8	26			" "

MONROE TOWNSHIP
WYANDOTT VILLAGE ALLOTMENT

V.M.S. NO. 4479

SCALE: 1" = 100'



SEE PAGE 34

SEE PAGE 14

SEE PAGE 14

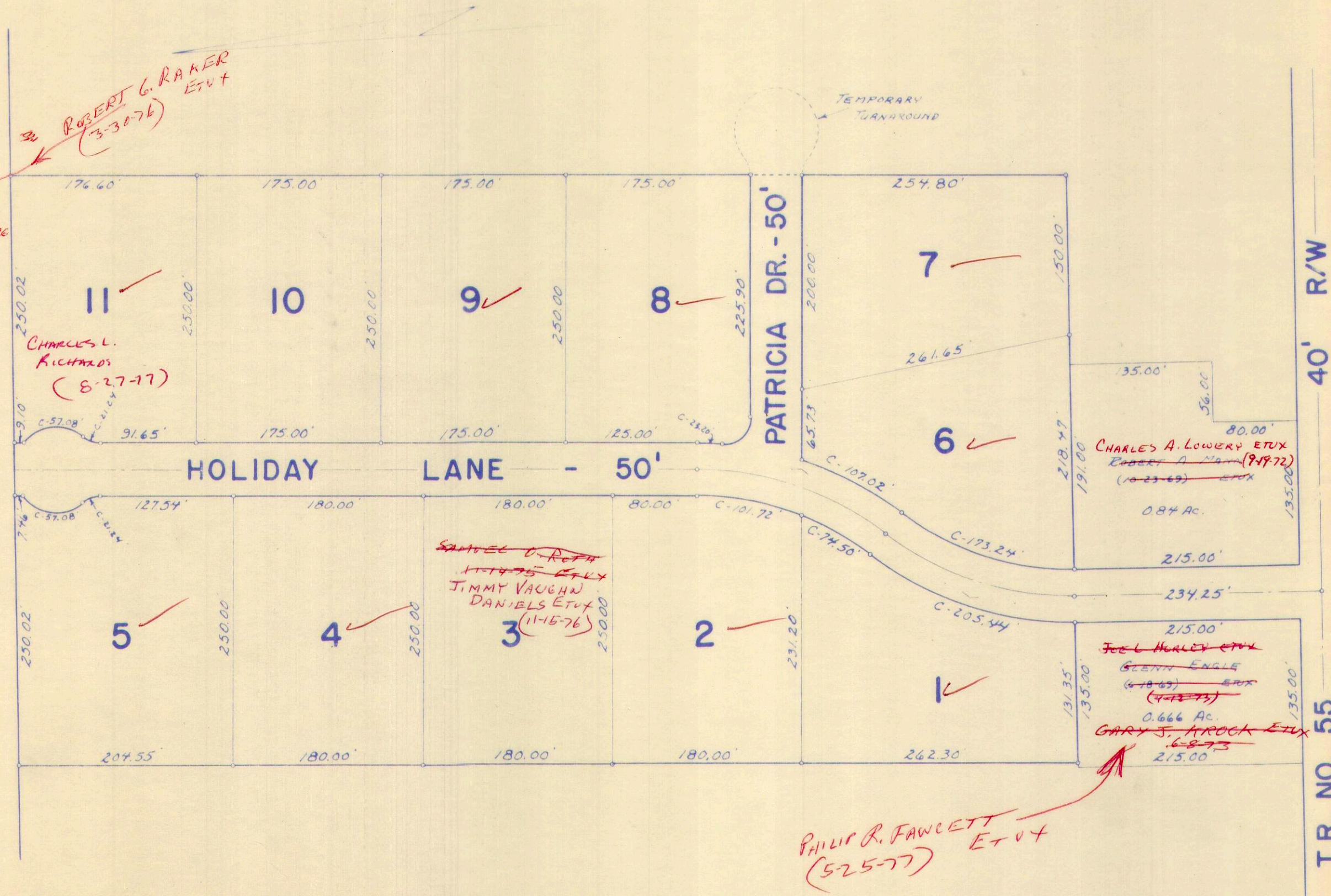
DRAWN July 6, 1970

SURVEY OR SECTION	SUB. NO.	NO. ACRES	GRANTOR	GRANTEE	ACRES TRANSFRD	TRANS.	DATE OF TRANSFER	DEED		LOT NO.	SIZE		REMARKS
								VOL.	PAGE		FRONT	DEPTH	
5864			ROBERT C. RICHEY ETUX	DALE E. RHODES		✓	8-20-71	336	607-608	1			LOGAN HEIGHTS
5864		0.666	GLENN EDGEE ETUX	JOEL HURLEY ETUX	0.666	✓	4-12-73	346	210- 211				
5864		0.666	JOE L. HURLEY ETUX	GARY J. KROCK ETUX	0.666	✓	6-8-73	347	385- 386				
			ROBERT C. RICHEY ETUX	RICHEY CONSTRUCTION, INC.		✓	12-7-73	350	467- 459	3, 11			
			RICHEY CONSTRUCTION, INC.	ROBERT C. RICHEY ETUX		✓	3-12-74	351	656- 657	11			
			ROBERT C. RICHEY ETUX	RICHARD E. WESTERMAN ETUX		✓	3-22-74	351	877- 878	2, 4, 5, 7, 8, 9 10, 11			
			"	LOUIS BRYAN SNYDER ETUX		✓	4-19-74	352	417- 418	6			
			RICHARD E. WESTERMAN ETUX	SAMUEL E. SHEELEY ETUX		✓	7-26-74	354	329- 330	7			
			"	CHARLES W. STANFORD ETUX		✓	7-26-74	354	331- 332	2			
			"	BENJAMIN L. HARMAN ETUX		✓	8-8-74	354	561- 562	4			
			"	JAMES D. CULA ETUX		✓	8-8-74	354	559- 560	8			
			RICHARD E. WESTERMAN ETUX	JOHN E. MARONEY ETUX		✓	8-16-74	354	647- 648	11			
			RICHARD E. WESTERMAN ETUX	LESTER A. FOREMAN ETUX		✓	8-30-74	354	884- 885	5			
			RICHARD E. WESTERMAN ETUX	DARRELL C. YODER ETUX		✓	9-5-74	355	82- 83	9			
			RICHARD E. WESTERMAN ETUX	JESSE L. HOLLARS ETUX		✓	9-6-74	355	114- 115	10			
			JOHN E. MARONEY ETUX	CHARLES L. RICHARDS ETUX		✓	9-26-75	360	404- 405	11			
			RICHEY CONSTRUCTION Co.	SECURITY FEDERAL SAVINGS, LOAN ASSOC.		✓	11-10-75	360	979- 979	3			
			SECURITY FEDERAL SAVINGS, LOAN	SAMUEL O. ROTH ETUX		✓	11-14-75	361	44- 45	3			
			JUDITH A. SHEELEY	SAMUEL E. SHEELEY		✓	3-5-76	362	482- 483	7			
			LESTER A. FOREMAN ETUX	ROBERT G. RAKER ETUX		✓	3-30-76	362	770- 771	5			
			SAMUEL O. ROTH ETUX	JIMMY VAUGHAN DANIELS ETUX		✓	11-15-76	367	679- 680	3			
5864		0.666	GARY J. KROCK ETUX	PHILIP R. FAWCETT ETUX	0.666		8-25-77	370	517- 518				
			CHARLES L. RICHARDS ETUX	JANELLA D. KERNS			8-25-77	372	246	11			
			JANELLA D. KERNS	CHARLES L. RICHARDS			8-25-77	372	247	11			

MONROE TOWNSHIP
LOGAN HEIGHTS SUBDIVISION
V. M. S. NO. 5864

SCALE: 1" = 100'

LOT	NAME	DATE
1	DALE E. RHODES	8-26-71
2	CHARLES W. STANFORD ETUX	7-26-74
3	SEC FEDERAL SAVINGS, LOAN AND TRUST CO. OF MARYLAND	11-10-35
4	BENJAMIN C. HARMAN ETUX	8-8-74
5	ESTER H. FOREMAN ETUX	8-30-74
6	LOUIS BRYAN SNYDER ETUX	4-19-74
7	SAMUEL E. SHOELEY ETUX	7-28-74 3-5-76
8	JAMES D. CULP ETUX	8-8-74
9	DARRELL C. YODER ETUX	9-5-74
10		
11	RICHY CONSTRUCTION INCL	7-27-73
	ROBERT E. RICHY ETUX	7-11-74
	JOHN E. HAKOVET ETUX	6-16-74
	CHARLES L. RICHARDS ETUX	7-26-75 (9-25-77)



LOGAN HEIGHTS SUBDIVISION.
LOTS 1 TO 11 INCL. - 12.96 ACRES.
PLAT BOOK 6 VOL. F PAGE 38.
ENGINEERS FILE J-202, JUNE 1970.