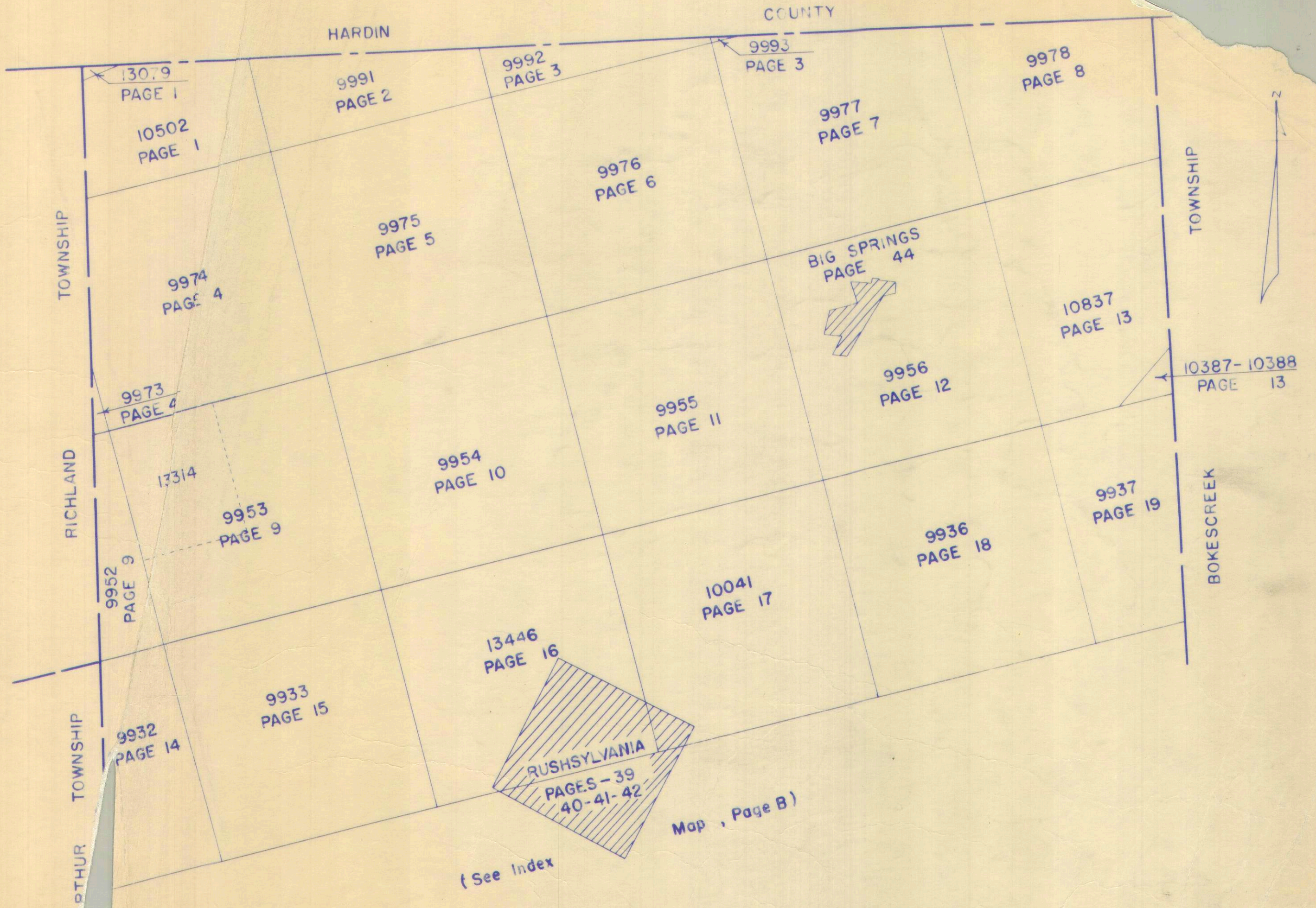


RUSHCREEK TOWNSHIP

INDEX MAP

VIRGINIA MILITARY SURVEY

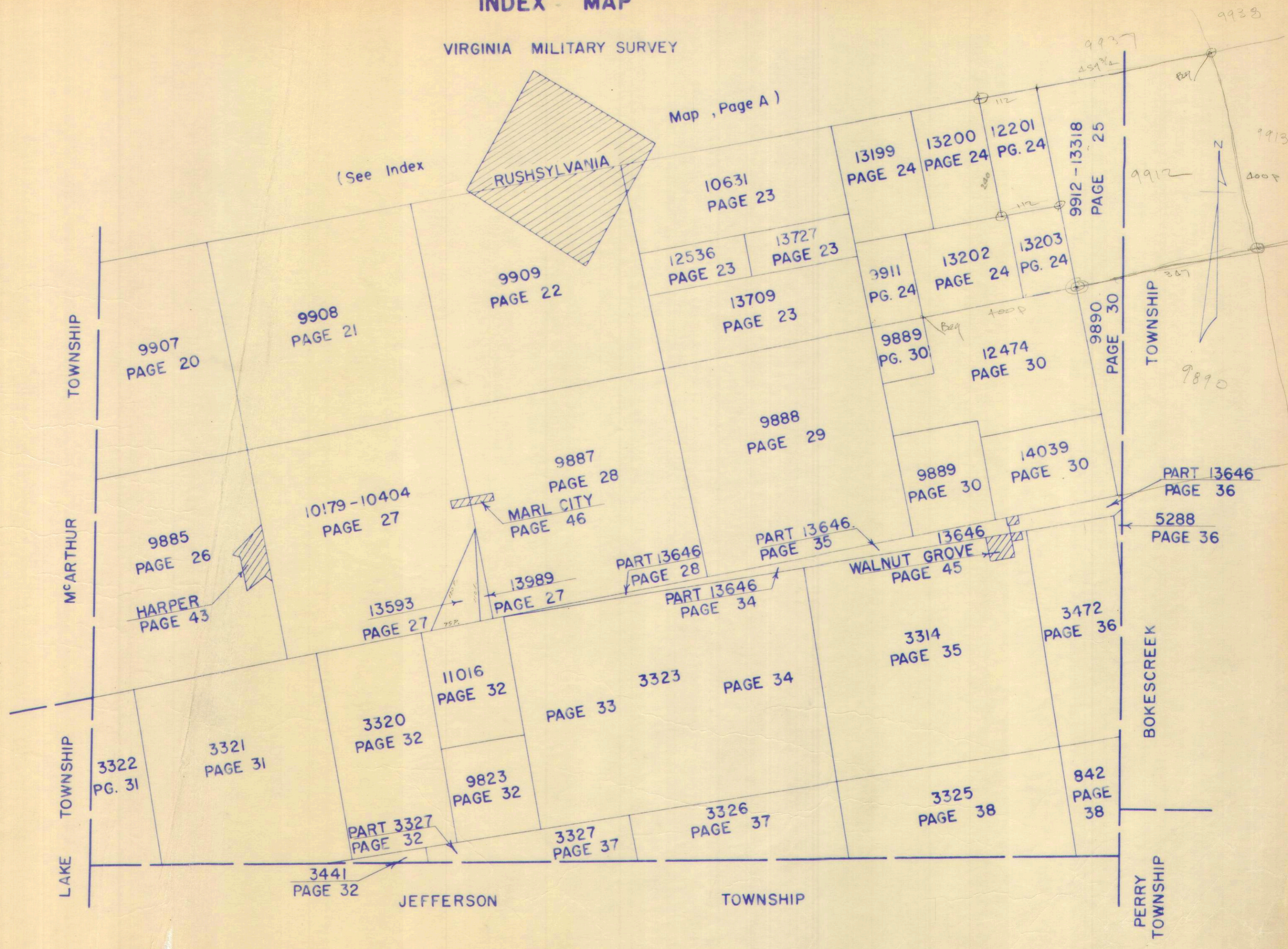


(See Index

Map , Page B)

INDEX MAP

VIRGINIA MILITARY SURVEY



INDEX

VIRGINIA MILITARY SURVEYS

V.M.S.	PAGE	V.M.S.	PAGE	V.M.S.	PAGE
842	38	9912	25	10502	1
3314	35	9932	14	10631	23
3320	32	9933	15	10837	13
3321	31	9936	18	11016	32
3322	31	9937	19	12201	24
3323 -West Pt	33	9952	9	12474	30
3323 -East Pt	34	9953	9	12536	23
3325	38	9954	10	13079	1
3326	37	9955	11	13199	24
3327 -Part	37	9956	12	13200	24
3327 -Part	32	9973	4	13202	24
3441	32	9974	4	13203	24
3472	36	9975	5	13318	25
5288	36	9976	6	13446	16
9823	32	9977	7	13593	27
9885	26	9978	8	13646 -Part	28
9887	28	9991	2	13646 -Part	34
9888	29	9992	3	13646 -Part	35
9889	30	9993	3	13646 -Part	36
9890	30	10041	17	13646 -Part	45
9907	20	10179	27	13709	23
9908	21	10387	13	13727	23
9909	22	10388	13	13989	27
9911	24	10404	27	14039	30

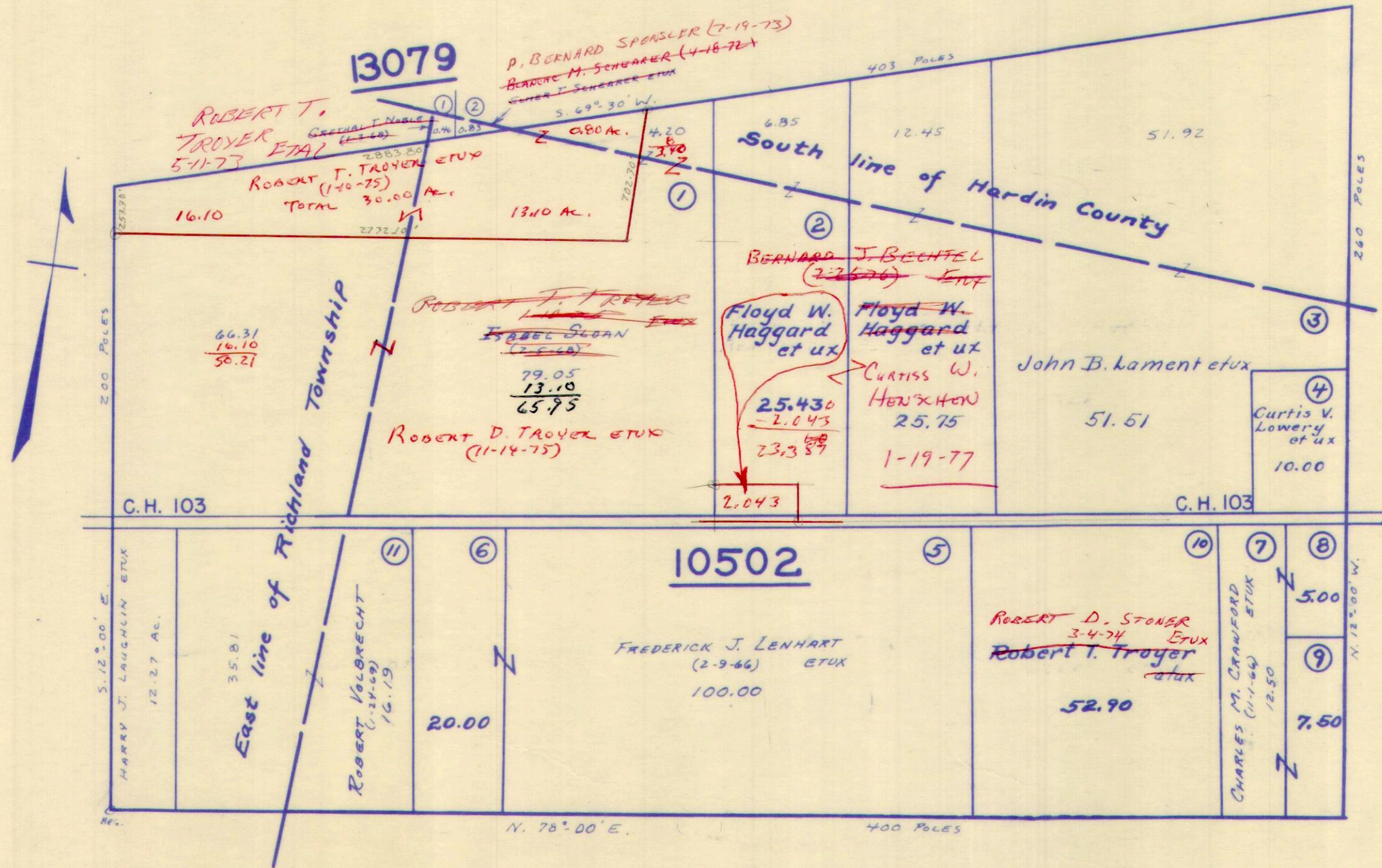
TOWNS OR VILLAGES	PAGE
BIG SPRINGS	44
HARPER	43
MARL CITY	46
RUSHSYLVANIA	39-40-41-42
WALNUT GROVE	45
WATKINS ALLOTMENT NO. 1	47
KEMP ACRES ALLOTMENT	48
HOME CREST ALLOTMENT	49

SURVEY OR SECTION	SUB. NO.	NO. ACRES	GRANTOR	GRANTEE	ACRES TRANSFRD	TRANS.	DATE OF TRANSFER	DEED		LOT NO.	SIZE		REMARKS
								VOL.	PAGE		FRONT	DEPTH	
13079	1	0.83	ELMER T. SCHEARER ETUX	BLANCHE M. SCHEARER	0.83	✓	4-18-72	343	44				
13079	1	.46	GRETHEL F. NOBLE	ROBERT T. TROYER ETAL	.46	✓	5-11-73	346	854				
13079	1	0.83	ELMER T. SCHEARER	BLANCHE M. SCHEARER	0.83	✓	7-19-73	348	103				
13079	1	0.83	BLANCHE M. SCHEARER	P. BERNARD SPONSLER	0.83	✓	7-19-73	348	104				
10502	10	52.90	ROBERT T. TROYER ETUX	ANNA MAE CAVIN	52.90	✓	3-4-74	351	107				
10502	10	52.90	ANNA MAE CAVIN	ROBERT D. STONER ETUX	52.90	✓	3-4-74	351	558-559				
10502		79.05	CHARLES E. WHARTON	FRANCES M. W. SHEPHERD ETAL	79.05	✓	1-2-75	356	560-561				No TRANSFER
10502		79.05	RUSSELL S. WHARTON	" "	79.05	✓	1-2-75	356	649-655				" "
10502		79.05	RUSSELL S. WHARTON DEC'D	BARBARA W. WHARTON ETUX	79.05	✓	1-2-75	356	656-660				" "
10502		79.05	CHARLES E. WHARTON ETAL	" "	79.05	✓	1-2-75	356	661-671				" "
10502		79.05	ISABEL SLOAN DEC'D	THOMAS WALTER SLOAN ETAL	79.05	✓	1-10-75	356	672-684				" "
10502		79.05	" "	ROBERT T. TROYER ETUX	79.05	✓	1-10-75	356	798-799				
10502		79.05	ROBERT T. TROYER ETUX	ROBERT D. TROYER ETUX	65.95	✓	11-14-75	361	800-803				New Survey
10502		25.75	FLOYD W. Haggard ETUX	BERNARD J. BECHTEL ETUX	25.75	✓	2-25-76	362	38-39				NEW SURVEY
10502		23.387	BERNARD F. BECHTEL ETUX	CURTISS W. HENSCHEN	23.387	✗	1-19-77	368	365-367				

RUSHCREEK TOWNSHIP
 VIRGINIA MILITARY SURVEYS

10502
 13079

SCALE 10 CHAINS TO THE INCH



(See Page 4)

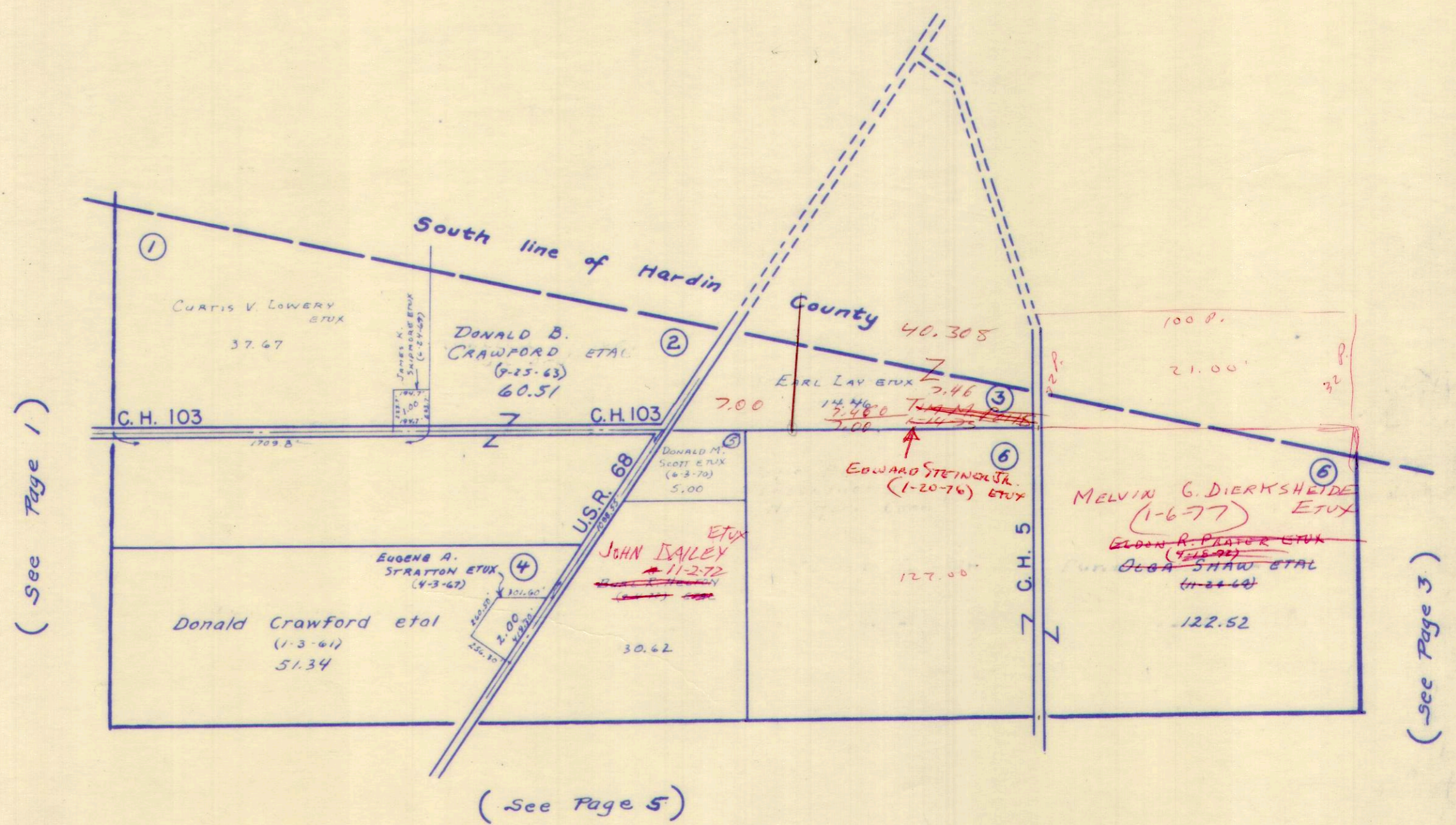
(See Page 2)

SURVEY OR SECTION	SUB. NO.	NO. ACRES	GRANTOR	GRANTEE	ACRES TRANS'FRD	TRANS.	DATE OF TRANSFER	DEED		LOT NO.	SIZE		REMARKS
								VOL.	PAGE		FRONT	DEPTH	
9991	6	122.52	OLGA SHAW ETAL	ELDON R. PRATER ETUX	122.52	✓	4-18-72	339	937-940				
9991		30.62	BURL R. HELTON ETAL	JOHN BAILEY ETUX	30.62	✓	11-2-72	343	605-607				
9991		14.46	EARL LAY ETUX	TIM M. POTTS	7.460	✓	1-14-75	356	831-832				
9991		7.46	TIMOTHY M. POTTS	EDWARD STEINER, JR. ETUX	7.46	✓	1-20-76	361	959-960				
9991		122.52	ELDON R. PRATER ETUX	MELVIN G. DIERKSHIDE ETUX	122.52	✓	1-6-77	368	487-488				

RUSHCREEK TOWNSHIP
 VIRGINIA MILITARY SURVEY 9991

7930
 411
 7519

SCALE 10 CHAINS TO THE INCH



(See Page 1)

(See Page 3)

(See Page 5)

SURVEY OR SECTION	SUB. NO.	NO. ACRES	GRANTOR	GRANTEE	ACRES TRANS'FRD	TRANS.	DATE OF TRANSFER	DEED		LOT NO.	SIZE		REMARKS
								VOL.	PAGE		FRONT	DEPTH	


9992	3	27.32	Lulu M Green	Julia J. Pees Etal	27.32	✓	11-5-71	337	456-759				Rushcreek
9992	3	27.32	JULIA J. PEES ETAL (SHERIFFS DEED)	WARREN V. BLOOM ETUX	27.32	✓	8-15-72	342	370-372				
9992		26.97 58.85	HELEN E. WEAVER	GEORGE T. DANIELS ETUX	26.97 58.85	✓	10-28-74	355	923-924				
9992		26.97 58.85	GEORGE T. DANIELS ETUX	BILLIE WINGFIELD	26.97 58.85	✗	7-15-77	371	547-549				

RUSHCREEK TOWNSHIP
 VIRGINIA MILITARY SURVEYS

9992
 9993

SCALE 10 CHAINS TO THE INCH

26.97
 58.85
 85.82



SURVEY OR SECTION	SUB. NO.	NO. ACRES	GRANTOR	GRANTEE	ACRES TRANSFRD	TRANS.	DATE OF TRANSFER	DEED		LOT NO.	SIZE		REMARKS
								VOL.	PAGE		FRONT	DEPTH	
9974	9-10	30.55 130.00 47.91	JOHN J. ROGET ETUX	ROBERT E. KERNS ETUX	38.55	✓	12-8-72	344	150 151				
9974	3	47.91	WILBUR J. KEYS ETUX	WALDO A. BLAIR ETUX	47.91	✓	1-9-73	344	781 703				
9974	3	91.45	JOHN J. ROGET ETUX	STEVEN F. AMMONS	91.45	✓	2-27-73	345	724 426				
9974	4,5	20.00, 26.00	ROBERT T. TROYER ETUX	ANNA MAE CAVIN	20.00, 26.00	✓	3-4-74	351	538 559				
9974	6	20.00, 26.00	ANNA MAE CAVIN	ROBERT D. STONER ETUX	20.00, 26.00	✓	3-4-74	351	560 561				
9974		80.21	GERTRUDE PORTER	DAVID F. MIRACLE ETUX	80.21	✓	11-1-74	355	980 983 196				NEW SURVEY
9974		176.00	GERTRUDE PORTER	JOY E. WAGNER	176.00	✓	11-20-74	356	197 198				
9974		2.28	JOY E. WAGNER	GERTRUDE PORTER	2.28	✓	11-20-74	356	199				
9973		4.00	RUSSELL FORSYTHE ETUX	MARILYN SCOTT	4.00	✓	11-15-76	367	693 697				
9973		4.00	MARILYN FORSYTHE	D. RUSSELL FORSYTHE ETUX	4.00	✓	11-15-76	367	698 702				
9974		47.91	WALDO A. BLAIR DEL'D	CLARA MAE BLAIR	47.91	✓	12-21-76	368	295 296				
9974		47.91	KARL SEIM	NORMAN J. JOHNSON ETUX	47.91	✓	7-7-77	371	286 287				

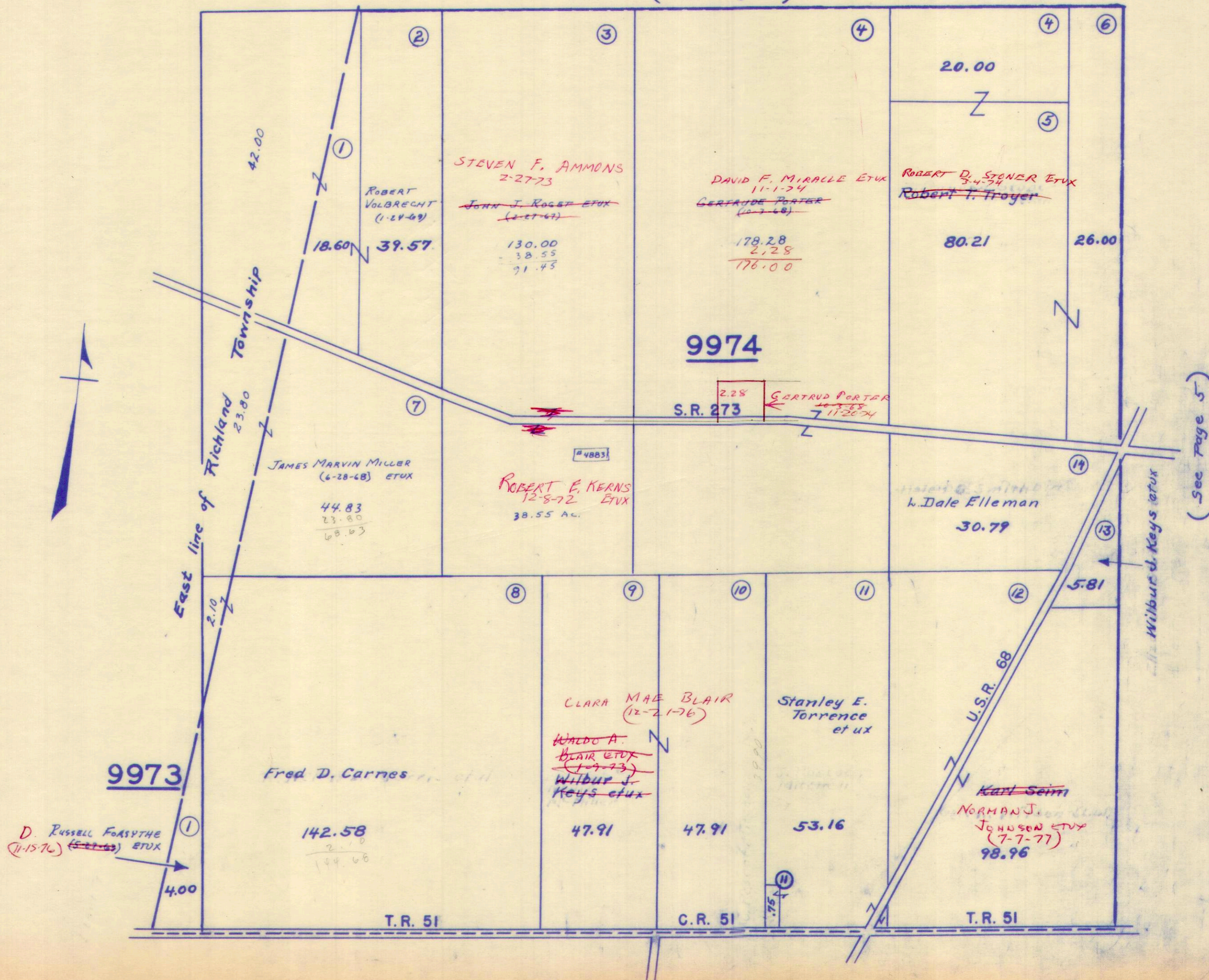
RUSHCREEK TOWNSHIP

VIRGINIA MILITARY SURVEYS 9973 9974

84 468
5 51
70 976
32
5 5
82 25
89 86
86 26

SCALE 10 CHAINS TO THE INCH

(See Page 1)



(See Page 5)

(see Page 9)

SURVEY OR SECTION	SUB. NO.	NO. ACRES	GRANTOR	GRANTEE	ACRES TRANS'FRD	TRANS.	DATE OF TRANSFER	DEED		LOT NO.	SIZE		REMARKS
								VOL.	PAGE		FRONT	DEPTH	
9975		20.73	Lenora M. Schmeer Dec'd	Clairence W Schmeer	20.73	✓	11-3-71	337	698				Rushcreek Twp
9975	3-4-6		JAMES BLAINE SHAW DEC'D	KATHRYN L. McBRIDE	68.78 AC 64.37 AC	✓	12-22-71	337	354-356				" "
9975		68.78	Kathryn L. McBride	Norman E. Dye & Ruth Dye	68.78	✓	19 Jan-72	338	663-669				
9975		64.37	" "	" "	64.37	✓	19 Jan-72	338	663-669				
9975	10	108.69	RALPH W. RICE (Dec'd)	RONALD C. JORDAN ETUX	108.69	✓	2-14-73	345	264				
9975	9	27.60	ETHEL R. RICE ETAL	RONALD C. JORDAN ETUX	27.60	✓	2-14-73	345	265-266				
9975	10	108.69			108.69	✓							
9975	9	27.60			27.60	✓							
9975	2	129.07	CLEVER P. VARNER	HAROLD L. BROCKLESBY ETUX	129.07	✓	3-8-73	345	553-556				
9975		1.40	ROBERT T. TROYER ETUX	ROBERT S. STEMBLE ETUX	1.40	✓	3-14-74	351	688-689				
9975		1.40	ROBERT S. STEMBLE ETUX	BELLE CENTER FOOD STORAGE, INC.	1.40	✓	3-14-74	351	690-691				
9975	15	50.00	MILDRED SCOTT KENNEDY	REX ALLEN	50.00	✓	9-5-74	355	75-76				
9975		44.82	LOYD DAVENPORT	WILLIAM T. WREDE ETUX	44.82	✓	3-19-76	362	638-639				
9975		50.00	REX ALLEN	GLENN E. FRY ETAL	50.00	✓	4-5-76	362	852-853				
9975		64.37	RUTH DYE (Dec'd)	NORMAN E. DYE	64.37	✗	4-8-77	369	729-731				
9975		68.78	Ruth Dye (Dec'd)	NORMAN E. DYE	68.78	✗	4-8-77	369	732				
9975		65.47	Ruth Dye (Dec'd)	NORMAN E. DYE	65.47	✗	4-8-77	369	732				
9975		107.27	Mildred Scott Kennedy	D. P. & L	107.27	✗	6-7-77						R. of W. Grant,
		0.50	Wallace P. Rea	E. Eve Dye etvir	0.50	✗	6-28-77	371	111-112				
		0.58	Mildred Scott	John Marker etux	0.58	✗	6-28-77	371	122-123				New Survey
9975		101.10	MILDRED SCOTT (KENNEDY)	Michael P. Pope etux	101.10	✗	7-6-77	371	248-249				New Survey
9975		84.32	WILBUR J. KEYS ETAL	ROBERT S. STEMBLE ETUX	84.32	✗	7-11-77	371	405-406				New Survey
9975		53.33	" "	EDWARD E. PULFON ETUX	53.33	✗	7-11-77	371	403-404				New Survey

RUSHCREEK TOWNSHIP

VIRGINIA MILITARY SURVEY 9975

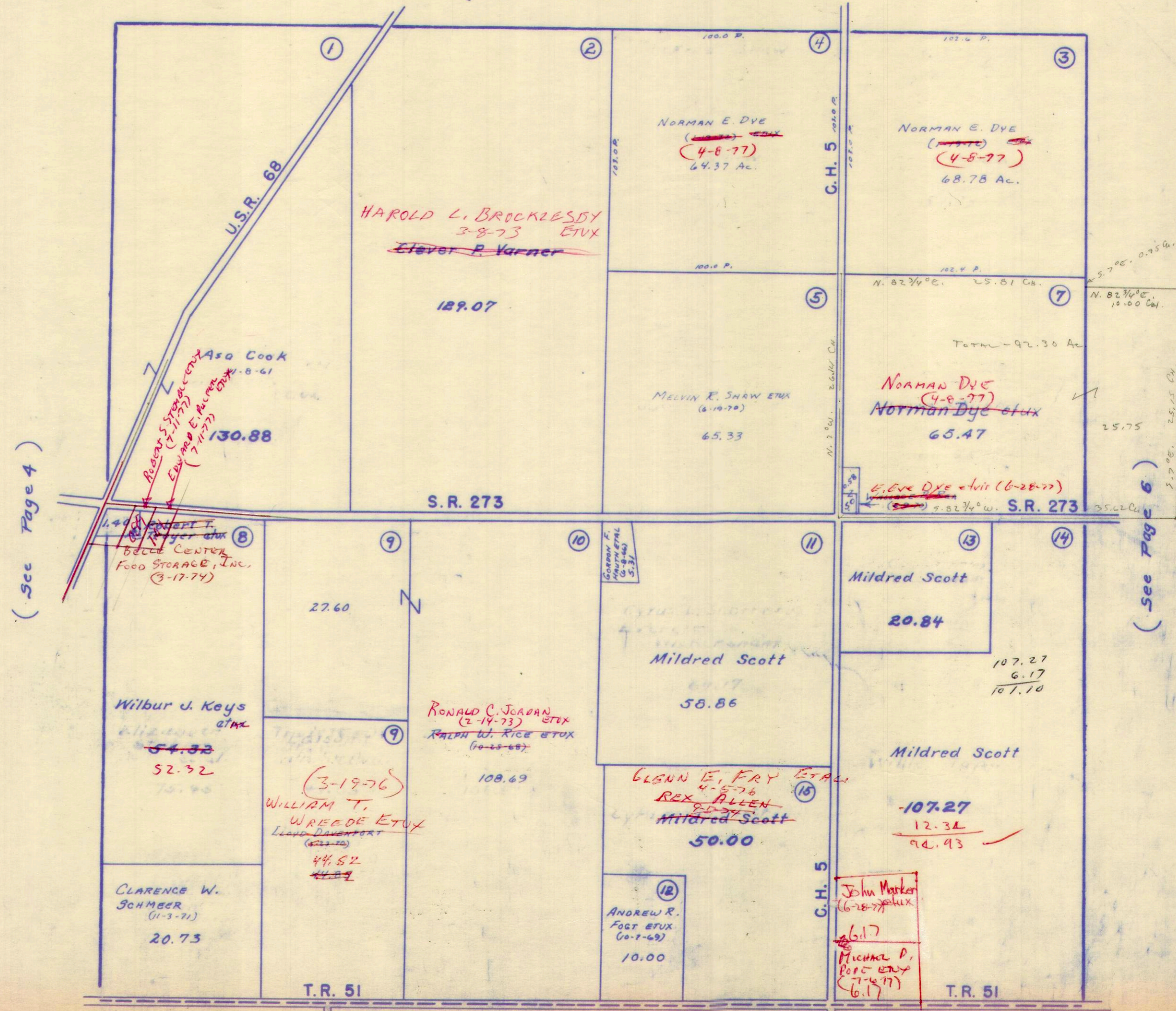
85-14
23-30
108-74

SCALE 10 CHAINS TO THE INCH

(See Page 2)

92.30
- 1.50
91.80
- .58
91.22
25.75
65.47

54.32
- .99
53.33
1.01
52.32



(See Page 4)

(See Page 6)

(See Page 10)

6

CARTER PRG.

SURVEY OR SECTION	SUB. NO.	NO. ACRES	GRANTOR	GRANTEE	ACRES TRANS'FRD	TRANS.	DATE OF TRANSFER	DEED		LOT NO.	SIZE		REMARKS
								VOL.	PAGE		FRONT	DEPTH	
9976	13	56.00	WILLARD F. SHAW ETUX	ROBERT N. SHAW ETAL	56.00	✓	9-26-72	343	75-74				
9976	17	12.00	JOHN BAILEY ETUX	STANLEY L. FUDGE ETUX	12.00	✓	10-12-72	343	296-299				
9976		20.00			20.00	✓			923-				
9976		105.00	HELEN E. WEAVER	GEORGE T. DANIELS ETUX	105.00	✓	10-28-74	355	927				
9976		12.00	STANLEY L. FUDGE DEC'D	BESSIE E. FUDGE	12.00	✓	6-2-75	358	641				
9976		40.00			40.00	✓							
9976		45.00	PEARL CLARENCE CREVISTON (Dec'd)	CORILLA ELMORA CREVISTON	45.00	✓	2-10-76	362	185				
9976		133.46	ROBERT E. NEWFER ETUX	FRANKLIN D. BEIDELSCHIES ETUX	133.46	✓	3-3-76	362	438-439				
9976		20.00	ARTHUR B. PORTER (Dec'd)	NELLE K. PORTER	20.00	✓	9-23-76	366	687				
9976		20.00	NELLE K. PORTER	DOROTHY M. KING ETAL (Nelle K. Porter)	20.00	✗	9-23-76	366	688-689				
9976		47.45	RUTH DYE (Dec'd)	NORMAN E. DYE	47.45	✗	4-8-77	369	729-731				
9976		25.75	RUTH DYE (Dec'd)	NORMAN E. DYE	25.75	✗	4-8-77	369	732				
9976		62.50			62.50	✗			146-				
9976		23.37	ARTHUR B. PORTER (Dec'd)	NELLE I. PORTER	23.37	✗	5-2-77	370	148				
9976		20.00			20.00	✗			547-				
9976		105.00	GEORGE T. DANIELS ETUX	BILLIE WINGFIELD	105.00	✗	7-15-77	371	549				
9976		12.00	BESSIE E. FUDGE	RICHARD V. HAWLEY ETUX	12.00	✗	7-28-77	371	818-819				

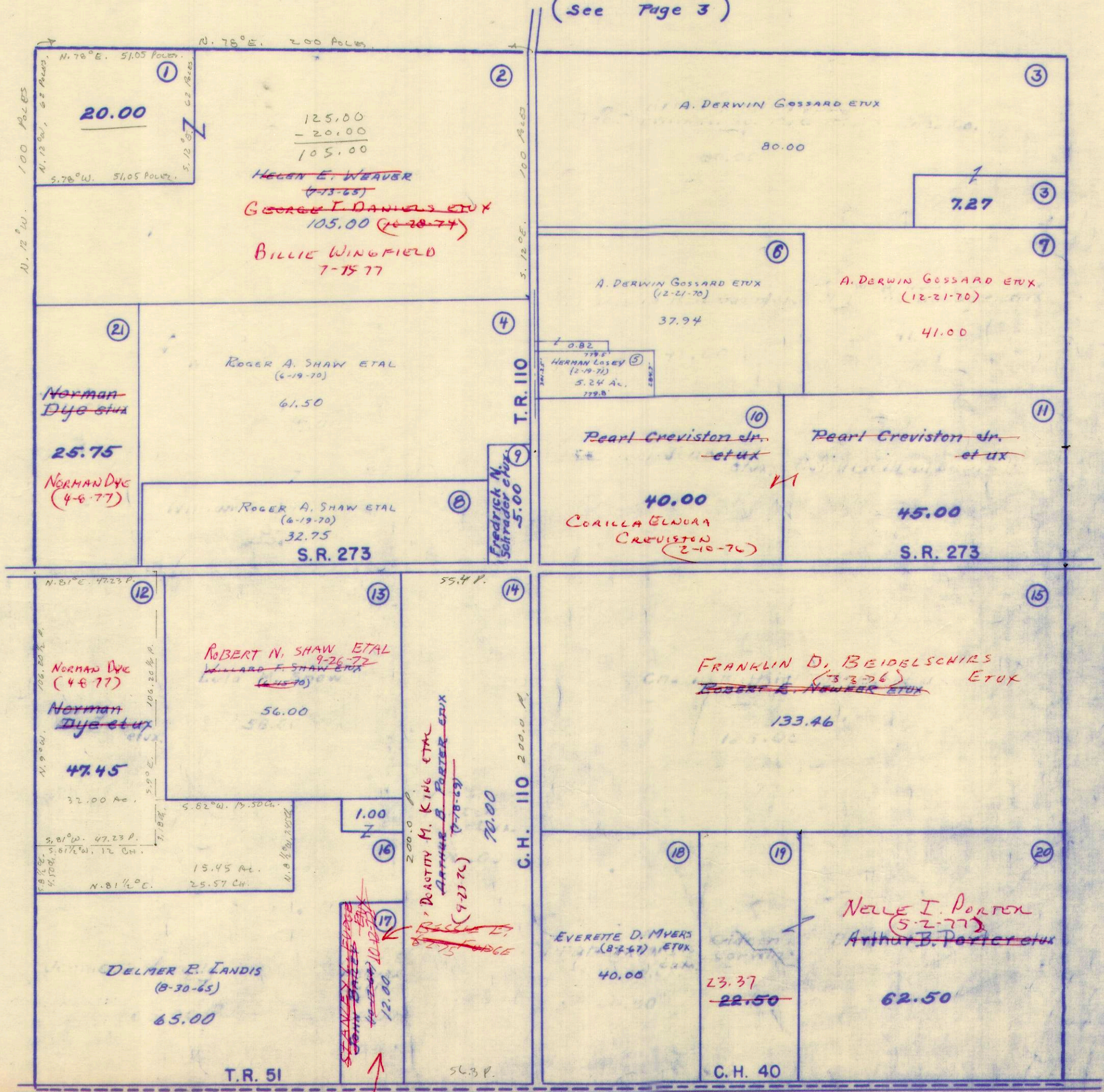
VIRGINIA MILITARY SURVEY 9976

SCALE 10 CHAINS TO THE INCH

(See Page 3)

(See Page 5)

(see Page 7)



(See Page 11)

SURVEY OR SECTION	SUB. NO.	NO. ACRES	GRANTOR	GRANTEE	ACRES TRANS'FRD	TRANS.	DATE OF TRANSFER	DEED		LOT NO.	SIZE		REMARKS
								VOL.	PAGE		FRONT	DEPTH	
7	9977	57.81	BILLIE K. WINCFIELD	LOLA GIBSON	0.50	✓	7-1-71	335	798-799				
7	9977	57.81	BILLIE K. WINCFIELD	GERRY MARSON ETUX	0.50	✓	7-1-71	335	796-797 770-				
	9977	17	MARY ANN HARROD	JAMES C. HARROD	.46	✓	5-10-74	352	772 992-				
	9977	17	JAMES C. HARROD ETUX	DONALD W. ROPP ETUX	.46	✓	5-21-74	352	993 974-				
	9977	17	OLIVE D. HARROD	DONALD W. ROPP ETUX	43.00	✓	5-21-74	352	995 529-				
	9977	17	DONALD W. ROPP ETUX	LOWELL E. LEVAN ETAL	46 43.00, .25	✓	8-7-74	354	530 57-				
	9977	17	DONALD W. ROPP ETUX	LOWELL E. LEVAN ETAL	46 + 43.00 + .25	✓	11-13-74	356	89 623-				
	9977	0.46	LOWELL E. LEVAN ETAL	TERRY L. WARWICK ETUX	.46	✓	12-27-74	356	624 949-				
	9977	5 11	MAUDE B. JOHNSON DEC'D	LARRY COONS	21.00	✓	1-24-75	356	952 977-				
	9977	5 11	LARRY COONS ETUX	JOHN E. SIEG ETUX	21.00	✓	1-27-75	356	978 173-				
	9977	43.71	LOWELL E. LEVAN ETAL	EARL E. GRODY ETUX	1.00	✓	11-24-75	361	174 292-				NEW SURVEY
	9977	42.71	" " " "	LARRY COONS	33.50	✓	12-1-75	361	294 875-				NEW SURVEY
	9977	33.50	LARRY COONS ETUX	AUSTIN WEAVER ETUX	28.84	✓	1-16-76	361	898				NEW SURVEY
	9977	25.00	PEARL CLARENCE CREVISTON (Dec'd)	COAILLA ELDORA CREVISTON	25.00	✓	2-10-76	362	195				
	9977	26.15	ARTHUR B. PORTER (Dec'd)	NELLE I. PORTER	26.15	✗	5-2-77	370	146- 148				
	9977	4.66	LARRY COONS ETUX	LOWELL E. LEVAN ETAL	4.66	✗	5-10-77	370	287- 288				

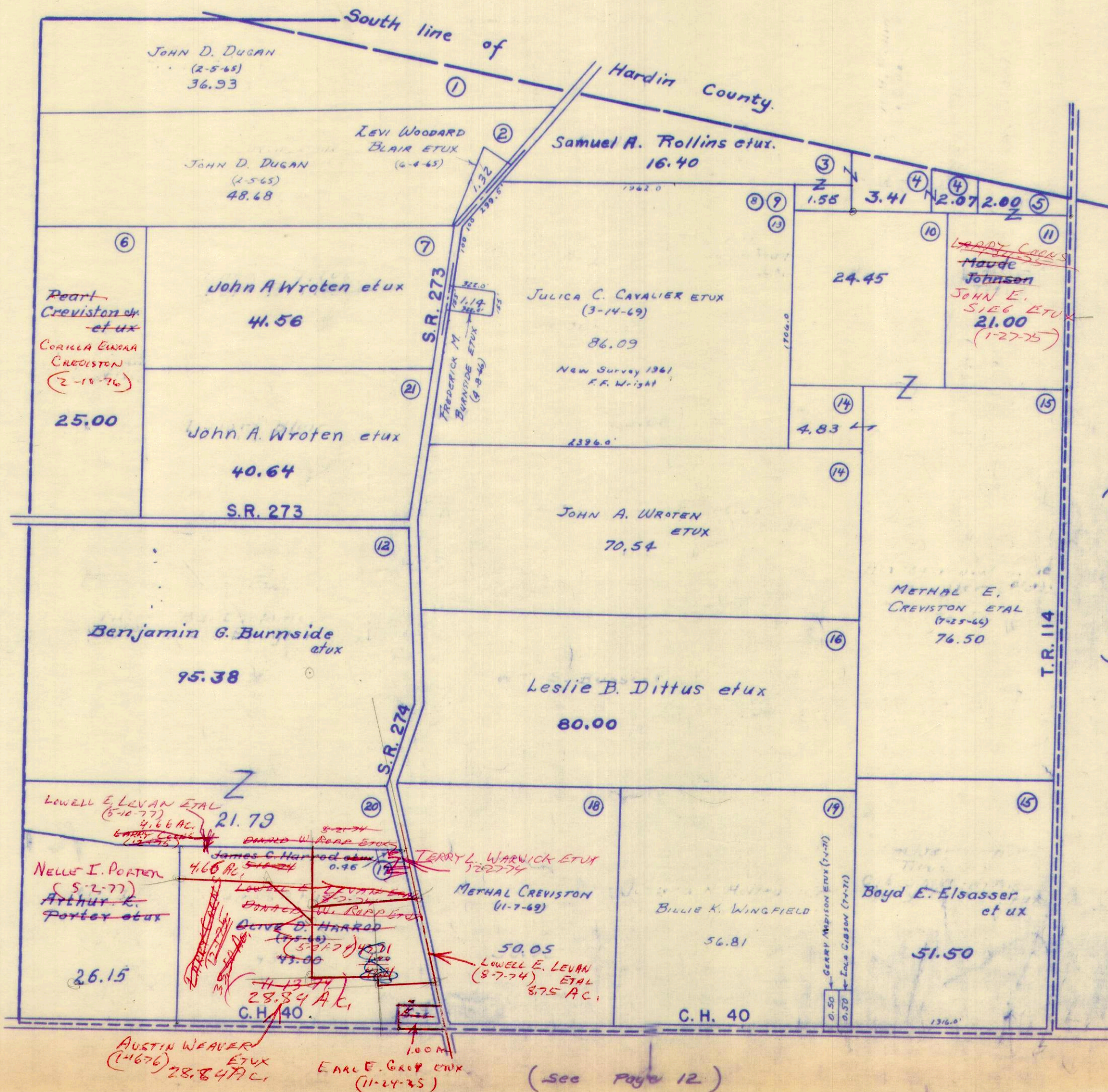
RUSHCREEK TOWNSHIP

VIRGINIA MILITARY SURVEY 9977

SCALE 10 CHAINS TO THE INCH

<p>8113 1243 10056 8333 755 91 88 60 28</p>	<p>PAGE 7</p> <p>8113 8333 827 827 8940 9260</p> <p>242 841 8411 242 8653 8169</p>
---	--

(See Page 3)



(See Page 6)

(See Page 8)

43.71
46
43.25

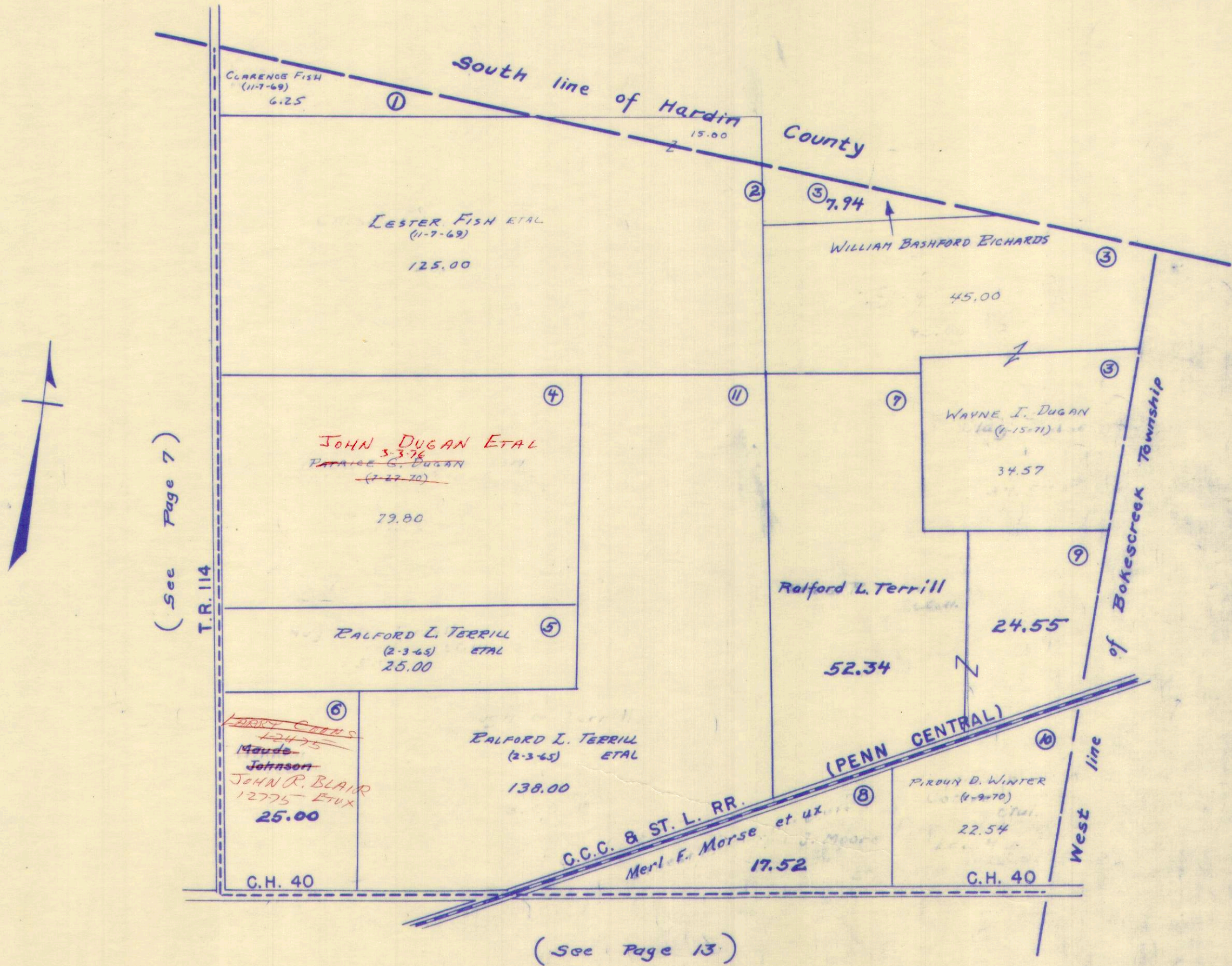
43.71
25
43.46

(See Page 12)

SURVEY OR SECTION	SUB. NO.	NO. ACRES	GRANTOR	GRANTEE	ACRES TRANS'FRD	TRANS.	DATE OF TRANSFER	DEED		LOT NO.	SIZE		REMARKS
								VOL.	PAGE		FRONT	DEPTH	
9978	6	25.00	MAUDIE B. JOHNSON DEC'D	LARRY COONS	25.00	✓	1-24-75	356	949 952				
9978	6	25.00	LARRY COONS ETUX	JOHN R. BLAIR ETUX	25.00	✓	1-27-75	356	979- 980				
9978		77.80	PATRICE J. DUGAN	JOHN DUGAN ETAL	79.80	✓	3-3-76	362	436 437				

RUSHCREEK TOWNSHIP
VIRGINIA MILITARY SURVEY 9978

SCALE 10 CHAINS TO THE INCH



SURVEY OR SECTION	SUB. NO.	NO. ACRES	GRANTOR	GRANTEE	ACRES TRANS'FRD	TRANS.	DATE OF TRANSFER	DEED		LOT NO.	SIZE		REMARKS
								VOL.	PAGE		FRONT	DEPTH	
9952	6	2.78	WALLACE J. SKIDMORE ETAL	WILLIAM H. SHIELDS ETUX	2.78	✓	10-7-71	337	287-290				
9953	1-2 -7 2-7	18.49 5.30	DONALD E. BRADFORD ETAL (SHERIFFS DEED)	LOGAN COUNTY BANK	18.49 5.30	✓	11-16-71	337	886-890				
		18.49 5.30	LOGAN COUNTY BANK INC	WILBUR S. SLOAN ETUX	18.49 5.30	✓	11-30-71	338	82-84				
9953		81.63	RALPH W. RICE DEC'D	ETHEL R. RICE	81.63	✓	3-22-72	339	471				
9953			IVAN PAUL BAZZLE DEC'D	MAEFREDA ANN BAZZLE	50.00	✓	4-4-72	339	700			RWSHCREEK	
9953	8	35.00	CARL JUNIOR MAY ETUX	JOHN P. BRAY ETUX	35.00	✓	10-12-72	343	320				
9952	7	5.00	ORPHA SHIELDS DEC'D	HOWARD SHIELDS	5.00	✓	11-17-72	343	893				
9953	6	81.63	ETHEL R. RICE	WALDO A. BLAIR ETUX	81.63	✓	1-9-73	344	699-700				
9953	4	13.00	THOMAS A. JOHNSON DEC'D	MILDRED JOHNSON	13.00	✓	6-27-73	347	716				
9953	16	50.00	ROBERT M. BAZZLE ETUX	RICHARD STANFORD ETUX	50.00	✓	9-10-73	349	174-175				
9953	10	1.51	NEIL P. SHOUGH ETUX	TERRY L. HARTLEY ETUX	1.51	✓	10-3-73	349	601-602				
9952	5	18.00	EDWARD L. CARVER ETUX	ALDEN R. BAILEY ETUX	18.00	✓	12-4-73	350	428-429				
13314		70.49	ROBERT G. BRITTON ETUX	LARRY E. BRITTON ETAL	54.85	✓	3-19-74	351	798-802			NEW SURVEY	
9953		31.28			31.28				803				
13314		1.24	ROBERT G. BRITTON ETUX	JERRY W. BRITTON ETAL	1.24	✓	3-19-74	351	807			NEW SURVEY	
9953		69.25	STANLEY E. TORRENCE ETUX	PAUL E. NABORS ETUX	8.59	✓	2-17-76	362	236-237			NEW SURVEY	
9953		50.00	MAEFREDA ANNA BAZZLE	CARL E. LEISS ETUX	16.56	✓	5-10-76	363	561-563				
9953	10, 81	106.00	ISAAC J. FICKEL ETUX	C. S. PENHORWOOD ETUX	10.81	✓	5-12-76	363	607-610				
9953		81.00	WALDO A. BLAIR ETUX	ROY A. COBLENTZ ETUX	81.00	✓	5-28-76	364	431-432				
9952		18.00	ALDEN R. BAILEY ETUX	WILLIE M. YODER ETAL	18.00	✓	6-8-76	364	582-583				
9952		7.81			7.81				217-				
9953		7.51	RICHARD E. CUMMINS ETUX	JOHN MICHAEL GLAUNEN ETUX	7.51	✗	7-5-77	371	218			Total - 15.32 Ac.	

RUSHCREEK TOWNSHIP

V.M.S. NO'S 9952, 9953 & 13314

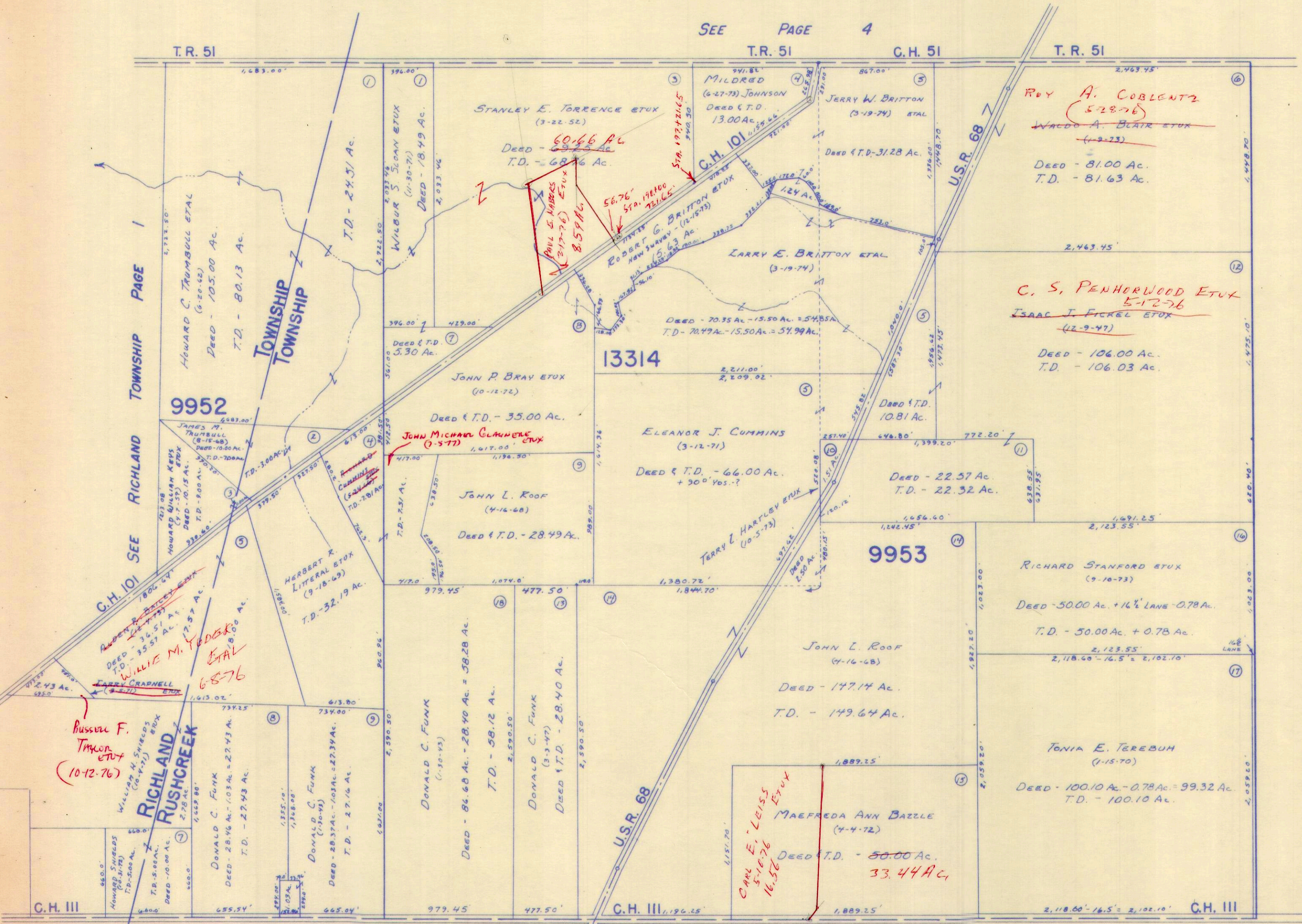
SCALE: 1" = 10 CHAINS = 660'

208452.08
190100.00
1852.08
52-43.56
11 03 52
63 47 08

44 00
18 31
62 31

52 43 56
18 31 11
70 75 67
6
157

SEE PAGE 4



SEE PAGE 10

SEE PAGE 15

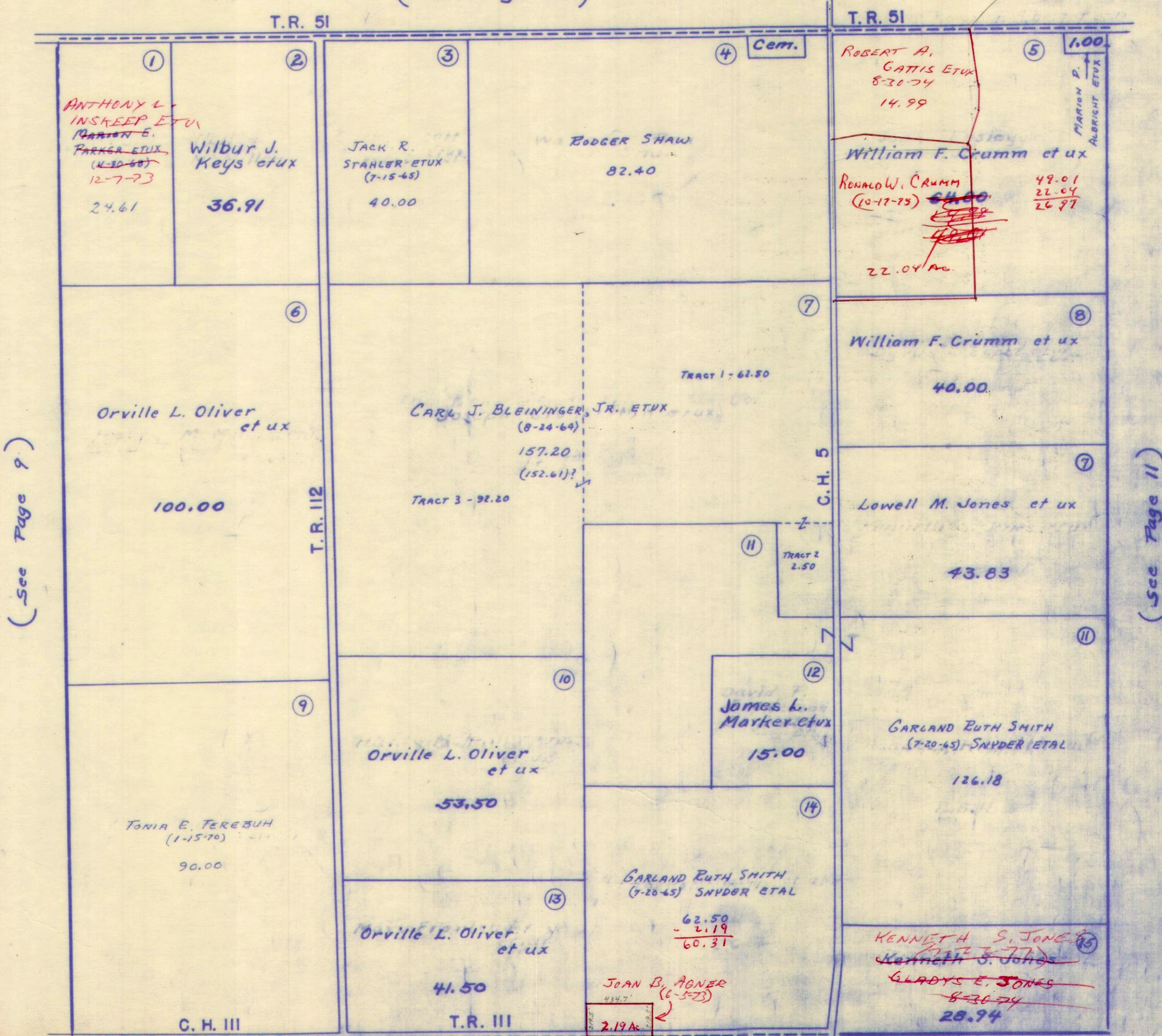
SURVEY OR SECTION	SUB. NO.	NO. ACRES	GRANTOR	GRANTEE	ACRES TRANS'FRD	TRANS.	DATE OF TRANSFER	DEED		LOT NO.	SIZE		REMARKS
								VOL.	PAGE		FRONT	DEPTH	
9954	14	62.50	GARLAND RUTH SMITH SNYDER	JOAN B. AGNER	2.19	✓	6-5-73	347	321 322				
9954	1	24.61	MARION E. PARKER ETUX	ANTHONY L. INSKEEP ETUX	24.61	✓	12-7-73	350	484 485				
9954	15	28.94	KENNETH S. JONES	GLADYS E. JONES	28.94	✓	8-30-74	354	886 887				
9954	5	64.00	WILLIAM F. CRUMM ETUX	ROBERT A. GATTIS ETUX	14.89	✓	8-30-74	354	904 905				NEW SURVEY
9954	5	49.01	WILLIAM F. CRUMM ETUX	RONALD W. CRUMM	22.04	✓	10-17-75	360	686 687				Now SURVEY
9754		28.94	GLADYS JONES DEC'D	KENNETH S. JONES	28.94	✗	7-22-77	371	705 706				

RUSHCREEK TOWNSHIP
 VIRGINIA MILITARY SURVEY 9954

85 55 78 113 102 102 85 55
 19 13 10 21 9 23 8 4 88
 95 28 89 13 82 78 13 31
 18 32 55

SCALE 10 CHAINS TO THE INCH

(See Page 5)



(See Page 9)

(See Page 11)

(See Page 16)




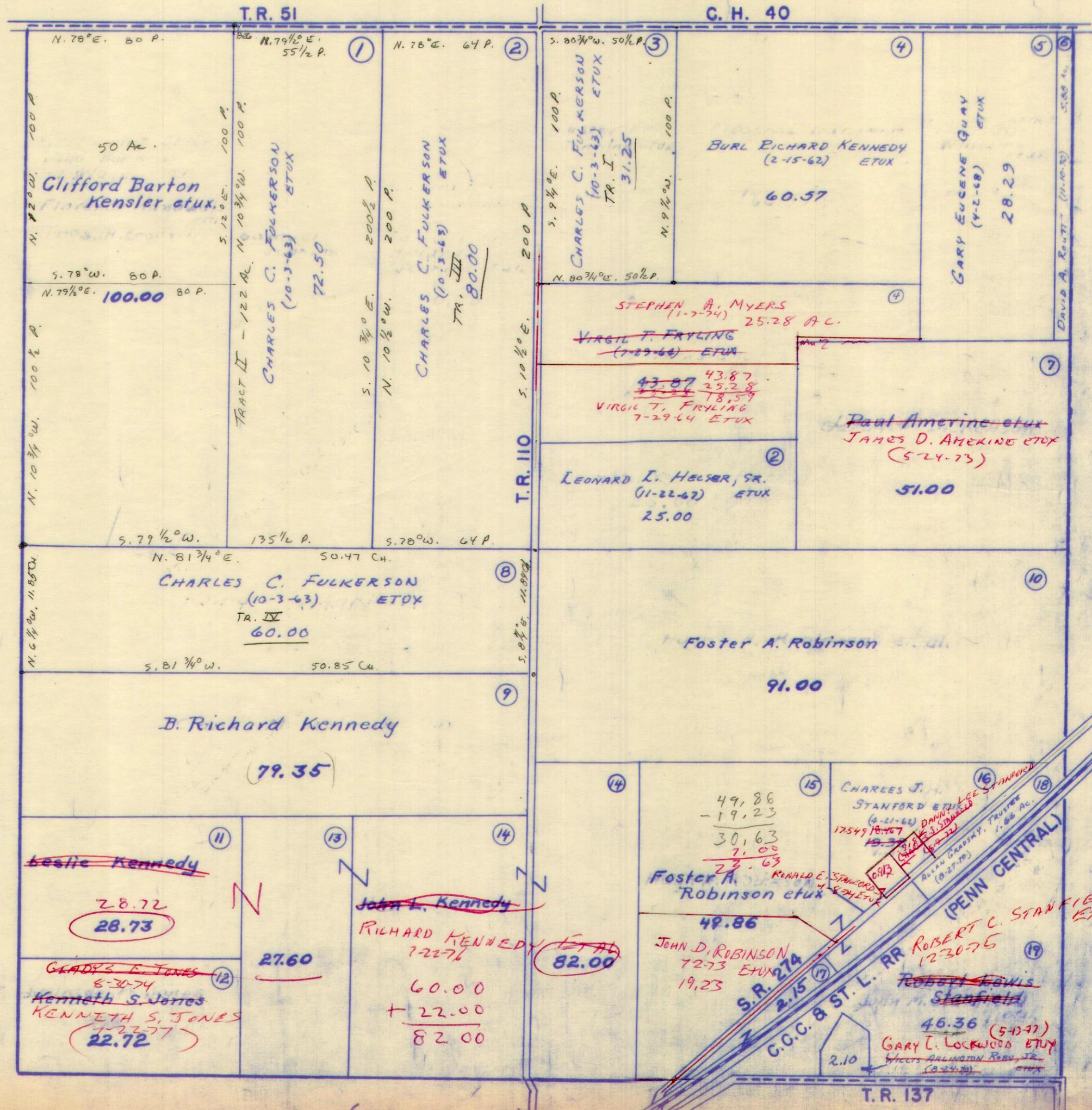
SURVEY OR SECTION	SUB. NO.	NO. ACRES	GRANTOR	GRANTEE	ACRES TRANS'FRD	TRANS.	DATE OF TRANSFER	DEED		LOT NO.	SIZE		REMARKS
								VOL.	PAGE		FRONT	DEPTH	
9955	16		CHARLES J. STANFORD ETUX	CHARLES J. STANFORD	0.913	✓	5-6-72	340	258				RWSHCREEK
9955		2.10	WILLIS ARLINGTON ROBY JR.	WILLIS ARLINGTON ROBY JR	2.10	✓	11-15-72	343	856				
9955	7	51.00	PAUL AMERINE ETUX (MERCIE)	JAMES D. AMERINE ETUX	51.00	✓	5-24-73	347	127-128				
9955	15	49.86	FOSTER A. ROBINSON ETUX	JOHN D. ROBINSON ETUX	19.23	✓	7-2-73	347	807-808				NEW SURVEY
9955	4	43.87	VIRGIL T. FRYLING ETUX	STEPHEN A. MYERS	25.28	✓	1-7-74	350	819-820				NEW SURVEY
9955		0.913	CHARLES J. STANFORD, TRUSTEE	RONALD E. STANFORD ETUX	0.913	✓	4-8-74	352	185-186				
9955	16	18.467	CHARLES J. STANFORD ETUX	DANNY LEE STANFORD	0.918	✓	4-8-74	352	187-188				NEW SURVEY
9955	12	22.72	KENNETH S. JONES	GLADYS E. JONES	22.72	✓	8-30-74	354	887-888				
9955		46.36	ROBERT LEWIS STANFIELD ETUX	ROBERT C. STANFIELD ETUX	46.36	✓	12-30-75	361	667-668				
9955		28.73+22.60+82.00	JOHN LESLIE KENNEDY (DECD)	RICHARD KENNEDY ETUX	28.73+22.60+82.00	✓	7-22-76	365	419-421				Deed: .60.00 + 22.60 + 22.00 + 28.72
9955		2.10	WILLIS ARLINGTON ROBY, JR. ETUX	GARY L. LOCKWOOD ETUX	2.10	✗	5-13-77	370	321-322				
9955		22.72	GLADYS JONES DEC'D	KENNETH S. JONES	22.72	✗	7-22-77	371	705-706				

RUSHCREEK TOWNSHIP

VIRGINIA MILITARY SURVEY 9955

SCALE 10 CHAINS TO THE INCH

(See Page 6)



(See Page 10.)

(See Page 12.)

135.79
60.00
75.79

19.380
.913
18.467
.918
17.549

(See Page 17)

SURVEY OR SECTION	SUB. NO.	NO. ACRES	GRANTOR	GRANTEE	ACRES TRANS'FRD	TRANS.	DATE OF TRANSFER	DEED		LOT NO.	SIZE		REMARKS
								VOL.	PAGE		FRONT	DEPTH	
9956	10	109.42	GARNET GROSS ETUX	GILBERT KINNEY ETUX	109.42	✓	4-5-71	334	473-474				
9956	18	25.00	A. BOYD STANFIELD ETUX (PPLIS)	GILBERT A. KINNEY ETUX (MARILYN E.)	25.00	✓	4-7-72	339	795-796				
9956	8		PAUL L. AMERINE	THOMAS AMERINE ETUX	43.30	✓	5-15-73	346	907-908				
9956	20	9.35	PAUL AMERINE ETUX (MERCIE)	JAMES D. AMERINE ETUX	9.35	✓	5-24-73	347	127-128				
9956	76	3.90	BILLIE WINGFIELD ETUX	ORVILLE S. ROBY ETUX	3.90	✓	4-4-74	352	112-113				
9956		5.86	ROBERT LEWIS STANFIELD ETUX	ROBERT C. STANFIELD ETUX	5.86	✓	12-30-75	361	667-668				
9956		60.03	PORTER L. BRUGLER (DECD)	JOHN G. KINNEY ETUX	60.03	✓	6-1-76	364	450-453				
9956		60.03	RICHARD L. BRUGLER ETAL (9c)	JOHN G. KINNEY ETUX	60.03	✓	6-1-76	364	454-456				
9956		116.25	DORATHA TERRILL (DECD)	CLIFTON W. CORWIN ETAL	116.25	✓	10-29-76	367	287-289				
9956		116.25	CLIFTON W. CORWIN DECD	MARTHA L. KERNS ETAL	116.25	✓	11-1-76	367	336-339				
9956		16.52, 34.63	MARTHA L. KERNS ETAL	GILBERT A. KINNEY ETUX	16.52, 34.63	✓	12-20-76	368	261-266				
9956		53.74	GARRETT M. BRUGLER DECD	ANNA B. BRUGLER	53.74	✓	12-30-76	368	419-421				
9956		39.17	ANNA B. BRUGLER	GARY L. VANBUSKIRK ETUX	39.17	✓	5-10-77	370	224-226				

RUSHCREEK TOWNSHIP
 VIRGINIA MILITARY SURVEY 9956

SCALE 10 CHAINS TO THE INCH

59.68
 50

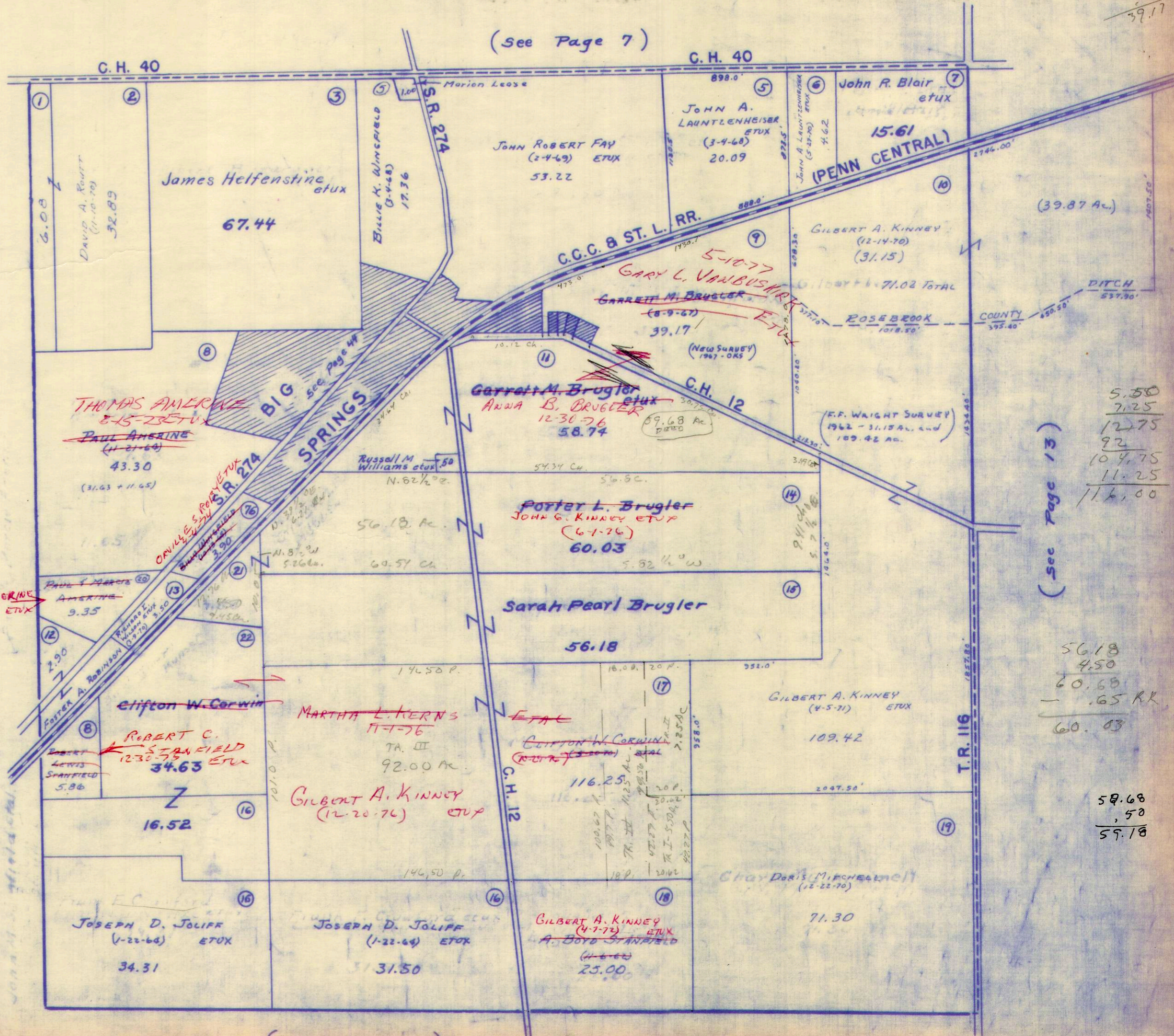
 58.74
 92.00
 29.90
 29.65

 29.17

(See Page 7)

(See Page 11)

(See Page 13)



5.50
 7.25

 12.75
 92

 104.75
 11.25

 116.00

56.18
 4.50

 60.68
 .65 RR

 60.03

58.68
 .50

 59.18

(See Page 18)

SURVEY OR SECTION	SUB. NO.	NO. ACRES	GRANTOR	GRANTEE	ACRES TRANS'FRD	TRANS.	DATE OF TRANSFER	DEED		LOT NO.	SIZE		REMARKS
								VOL.	PAGE		FRONT	DEPTH	
10837		1260.7501230											
10837		57.0458	ELIZABETH F. TERRILL DEC'D	LLOYD H. TERRILL ETAL	47.50	✓	7-24-74	354	283				
10837		140.00			125.40.00	✓			285				
10837		" "	RUTH L. LENHART ETAL	HARVEY C. TERRILL	126.47.50	✓	3-20-75	357	541				
10837		17.00			17.00	✓			544				
10837		2.50	MARY M. JURY ETAL	ROBERT H. TERRILL ETUX	SAME	✓	7-15-75	359	287				
10837		50.14			50.14	✓			289				
10837		17.00	LLOYD H. TERRILL ETUX	" "	SAME	✓	7-15-75	359	290				
10837		2.50			2.50	✓			292				
10837		48.02	HARVEY C. TERRILL ETUX	MARY I. HARRIMAN	48.02	✓	9-2-75	359	947				
10837		78.00			78.00	✓			949				
10837		48.02	MARY I. HARRIMAN	HARVEY C. TERRILL ETUX	48.02	✓	9-2-75	359	950				
10837		78.00			78.00	✓			952				
10837		100.06	JOHN C. TERRILL ETUX	RIK FERGUSON ETUX	0.624	✓	9-5-75	360	83				New Survey
10837		104.00	DANIEL E. GILBERT	JOHN C. TERRILL	104.00	✓	9-8-75	360	81				AFFIDAVIT
10837		0.624	RIK FERGUSON ETUX	BILLIE WINGFIELD ETAL	0.624	✓	4-2-76	362	82				No. TRANSFER
10837		47.50	ROBERT H. TERRILL (DECD)	HELEN U. TERRILL ETAL	SAME	✓	4-5-76	362	84				
10837		234.95	HARVEY C. TERRILL ETUX	JOHN C. TERRILL ETAL	234.95	✓	5-4-76	363	815				
10837		79.58	HELEN U. TERRILL ETAL	HARVEY C. TERRILL	79.58	✓	5-4-76	363	875				3.90 IN BONESCREEN
10837		47.50	JOHN C. TERRILL ETUX	PENNY ANN BERLIN ETAL	47.50	✓	5-4-76	363	411				New Survey
10837		234.95	PENNY ANN BERLIN ETAL	HELEN U. TERRILL (LIFE ESTATE)	234.95	✓	5-4-76	363	412				13.50 IN RUSHCREEK
10837		0.624	BILLIE WINGFIELD ETAL	CHARLES WM NEWARK ETAL	0.624	✓	5-18-76	363	413				

VIRGINIA MILITARY SURVEYS

10837

10387

10388

SCALE 10 CHAINS TO THE INCH

(See Page 8)

C.H. 40

RALFORD L. TERRILL (2-3-45)

C.H. 40

JOHN E. BLAIR et ux (8-73)

C.C.C. & ST. L. RR. (PENN CENTRAL)

GILBERT A. KINNEY (12-14-70) 35.87

(PART OF 7602 AC - SURVEYED BY F.F. WRIGHT - 1962 (See Page 12 for part of this survey.)

ROSEBROOK COUNTY DITCH 537.90' 175.40'

~~ROBERT H. TERRILL et ux (2-15-75) 274.24~~
~~LEOYD H. TERRILL et ux (3-28-75) 328.75~~

John C. Terrill et al

HARVEY C. TERRILL (5-4-76) 47.50

Helen H. Terrill et ux (4-5-76)

NINA SEEG (12-14-70) 58.32

WALTER E. OATES et ux (5-31-67) 14.59

HARVEY C. TERRILL (5-31-67) et ux (9-2-75) 48.02

Frances Kerns et al 28.73

Harvey C. Terrill et ux (9-2-75) 78.00

10837

C.H. 12

(See Page 12)



T.R. 116

JOHN C. TERRILL (4-22-65)

100.060
624
99.436

PENNY ANN BORUN (5-4-76) et ux
JOHN C. TERRILL et ux (5-4-76) 231.05 AC
~~ROBERT H. TERRILL et ux (2-15-75) 274.24~~
~~LEOYD H. TERRILL et ux (3-28-75) 328.75~~

John C. Terrill et al

~~Helen H. Terrill et ux (4-5-76)~~ 57.64

~~150.00~~

West line of Bokescreek Township

10387
10388

(See Page 19)

79.58
13.50

66.08

234.95
3.90

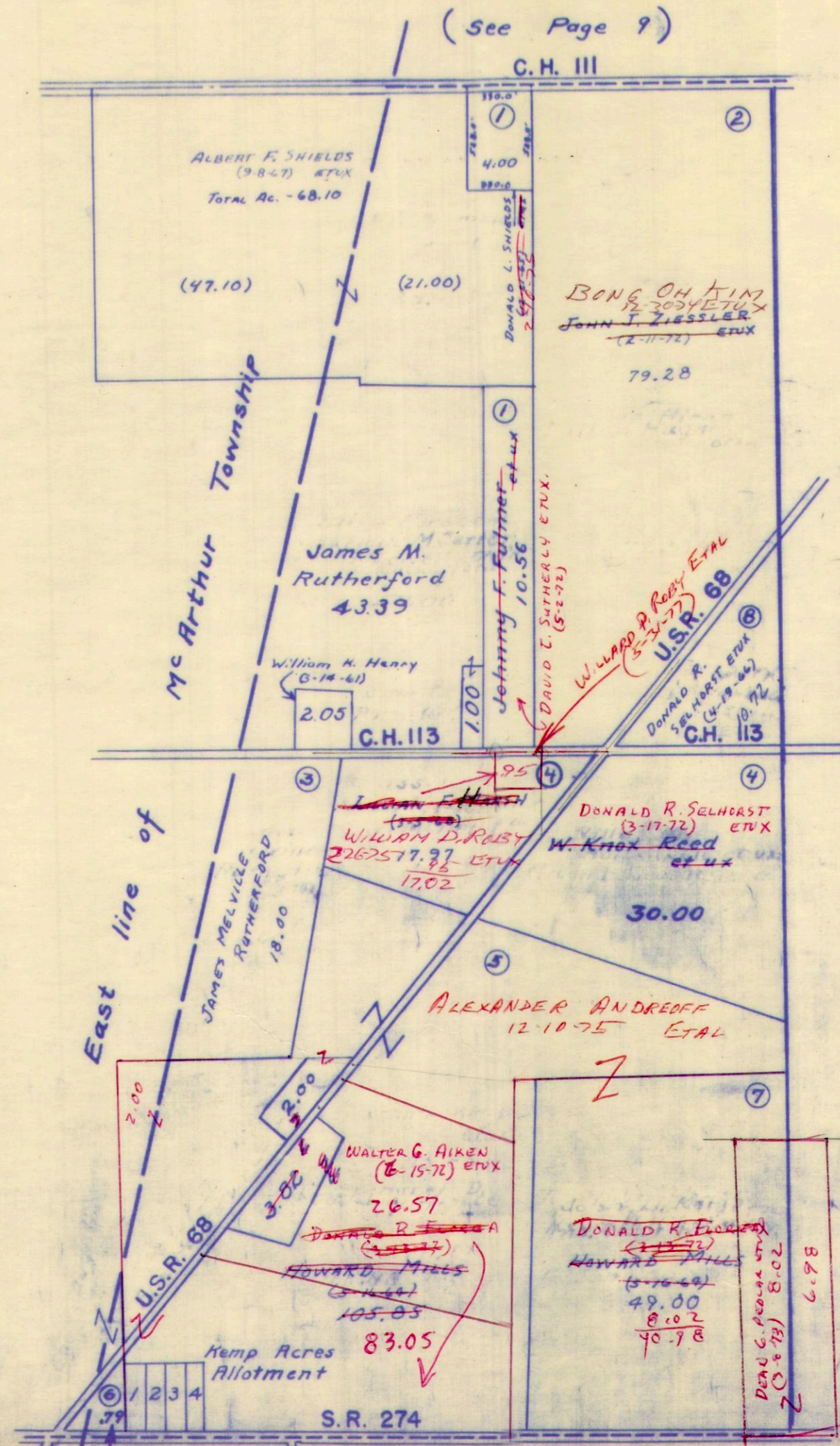
231.05

9.54
77.00

SURVEY OR SECTION	SUB. NO.	NO. ACRES	GRANTOR	GRANTEE	ACRES TRANSFRD	TRANS.	DATE OF TRANSFER	DEED		LOT NO.	SIZE		REMARKS
								VOL.	PAGE		FRONT	DEPTH	
9932	2	79.28	FULTON HUGHES ETUX	JOHN J. ZIESSLER ETUX	79.28	✓	2-11-72	338	867-868				
9932	5-7	105.85-2.00 382-49.00	HOWARD MILLS	PHILIP LAKES ETUX	105.85-2.00 382-49.00	✓	3-13-72	339	805				
9932	5-7	SAME	PHILIP LAKES ETUX	DONALD R. FLOREA	SAME	✓	3-13-72	339	306-310				
9932	4	30.00	W. KNOX REED ETUX	DONALD R. SELHORST ETUX.	30.00	✓	8-17-72	339	430-431				BUSH CREEK
9932	1	10.56	JOHN F. FULMER ETUX	DAVID L. SUTHERLY ETUX	10.56	✓	5-2-72	340	186-187				
9932	5	26.57	DONALD R. FLOREA ETUX	WALTER G. AIKEN ETUX	26.57	✓	6-15-72	341	22-23				NEW SURVEY
9932	7	49.00	DONALD R. FLOREA ETUX	DEAN G. PEDLAR ETUX	8.02	✓	3-8-73	345	557-558				NEW SURVEY
9932	2	79.28	JOHN J. ZIESSLER ETUX	BONG OH. KIM ETUX	79.28	✓	12-30-74	356	641				
9932	1	4.00	SANDRA L. SHIELDS	DONALD L. SHIELDS	4.00	✓	2-10-75	357	154-155				
9932		17.97	LILLIAN F. HARSH	WILLARD D. ROBY ETUX	17.02	✓	2-26-75	357	304-305				NEW SURVEY
9932		40.98 82.00	DONALD R. FLOREA ETUX	ALEXANDER ADREOFF ETAL	40.98 83.05	✓	12-3-75	361	470-473				
9932		0.95	LILLIAN F. HARSH DEC'D	WILLARD D. ROBY ETAL	0.95	✗	5-31-77	370	607-608				

RUSHCREEK TOWNSHIP
 VIRGINIA MILITARY SURVEY 9932

SCALE 10 CHAINS TO THE INCH



83.30
 6.80
 40

(See Page 15)

26.57
 3.80
 22.77

105.82
 22.77
 83.05

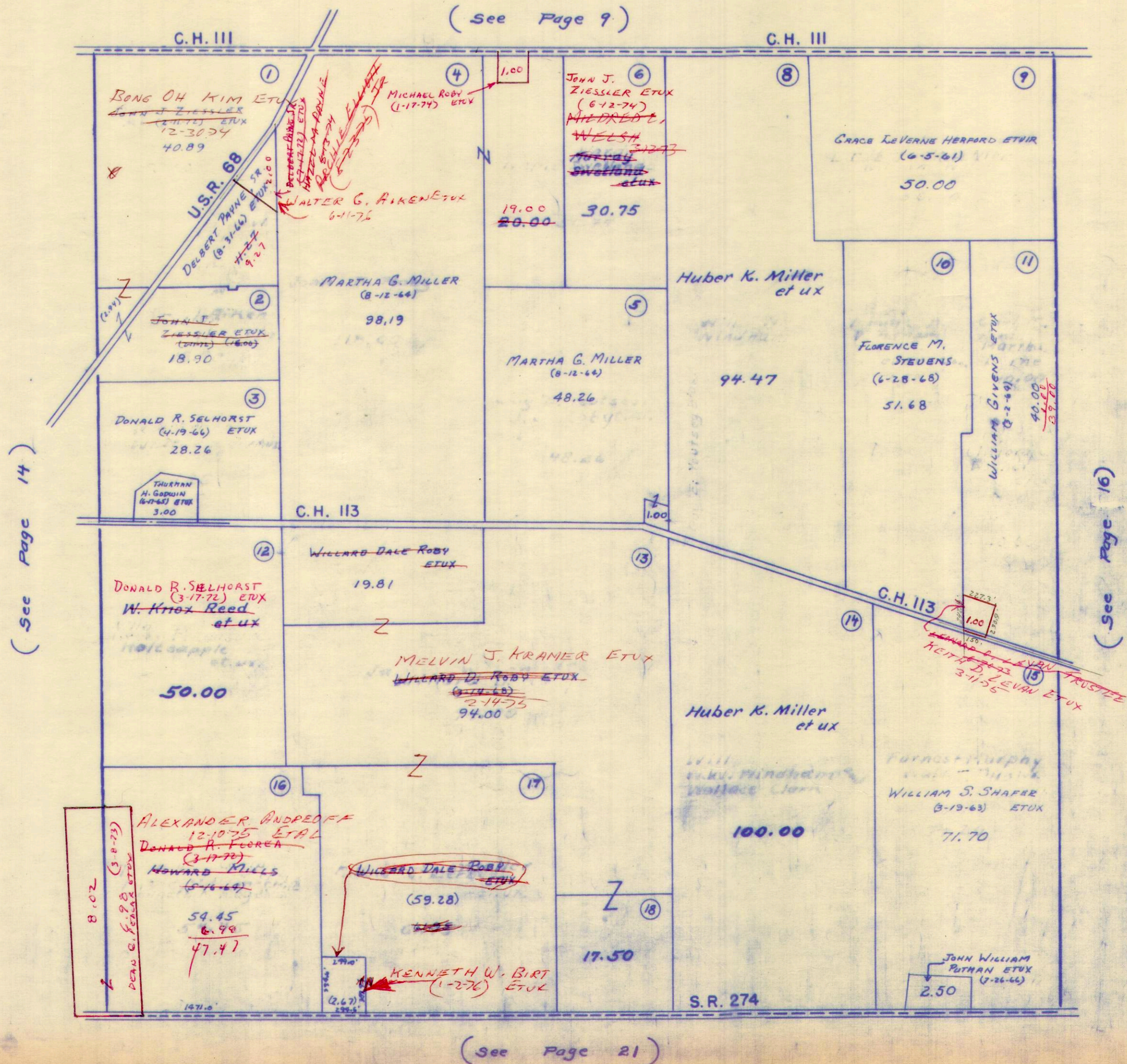
For this tract See McArthur Township tax Qualifier → MABEL EVELYN MONTROSE (5-17-47)

(See Page 20)

SURVEY OR SECTION	SUB. NO.	NO. ACRES	GRANTOR	GRANTEE	ACRES TRANSFRD	TRANS.	DATE OF TRANSFER	DEED		LOT NO.	SIZE		REMARKS
								VOL.	PAGE		FRONT	DEPTH	
9933	1	40.89	FULTON HUGHES ETUX	JOHN J. ZIESSLER ETUX	40.89	✓	2-11-72	338	887				
9933	2	18.90	FULTON HUGHES ETUX	JOHN J. ZIESSLER ETUX	18.90	✓	2-11-72						
9933	16	54.45	HOWARD MILLS	PHILIP LAKES ETUX	54.45	✓	2-17-72	339	301				
9933	16	54.45	PHILIP LAKES ETUX	DONALD R. FLOREA	54.45	✓	2-28-72	339	306				
9933	12	52.00	W. KNOX REED ETUX	DONALD R. SA-ELHORST ETUX	52.00	✓	3-17-72	339	430-431				
		11.27	DELBERT PAYNE SR. ETUX	DELBERT PAYNE JR. ETUX	2.00	✓	7-17-72						
9933	16	54.45	DONALD R. FLOREA ETUX	DEAN G. PEDLAR ETUX	6.98	✓	3-8-73	345	557-558				New Survey
9933	6	30.75	MURRY SWEETLAND ETUX	MILDRED L. WELSH	30.75	✓	3-12-73	345	616-617				
9933	11	40.00	WILLIAM GIVENS ETUX	LEONARD O. LEVAN TRUSTEE	1.00	✓	6-20-73	347	624-625				NEW SURVEY
9933	4	20.00	MARTHA G. MILLER ETUIR	MICHAEL ROBY ETUX	1.00	✓	1-17-74	350	957-958				New Survey
9933	6	30.75	MILDRED L. WELSH	JOHN J. ZIESSLER ETUX	30.75	✓	6-12-74	353	470-471				
9933		2.00	DELBERT PAYNE JR. ETUX	HAZEL M. PAYNE	2.00	✓	8-13-74	354	607				
9933	1	40.89	JOHN J. ZIESSLER ETUX	BONG OH KIM ETUX	40.89	✓	12-30-74	356	641				
9933	13, 17, 18	13.25, 13.25, 19.51	WILLARD D. ROBY ETUX	MELVIN J. KRAMER ETUX	19.51, 19.51, 17.50	✓	2-14-75	357	184-186				
9933		1.00	LEONARD O. LEVAN	KEITH D. LEVAN ETUX	1.00	✓	3-11-75	357	458-459				
9933		2.00	HAZEL M. PAYNE ETUIR	ARCHIE ELLIOTT JR.	2.00	✓	5-23-75	358	514				
9933		47.47	DONALD R. FLOREA ETUX	ALEXANDER ANDREOFF ETAL	47.47	✓	12-10-75	361	470-473				
9933		2.67	WILLARD D. ROBY ETUX	KENNETH W. BIRT ETUX	2.67	✓	1-2-76	361	741-742				
			MARTHA G. MILLER ETUIR	MICHAEL E. ROBY ETUX		✓	5-12-76	363	559-591				EASEMENT
9933		2.00	ARCHIE ELLIOTT JR.	WALTER G. AIKEN ETUX	2.00	✓	6-11-76	364	616				
9933		2.00	Walter G. Aiken etux	D. P. & L	2.00	✓	6-7-77						R. of W. Grant.

RUSHCREEK TOWNSHIP
 VIRGINIA MILITARY SURVEY 9933

SCALE 10 CHAINS TO THE INCH



SURVEY OR SECTION	SUB. NO.	NO. ACRES	GRANTOR	GRANTEE	ACRES TRANS'FRD	TRANS.	DATE OF TRANSFER	DEED		LOT NO.	SIZE		REMARKS
								VOL.	PAGE		FRONT	DEPTH	
13446		0.97	MAX E. VARNER ETUX	GEORGE ADLESBERGER ETUX	0.97	✓	7-22-71	336	315-317				RUSHCREEK TWP.
13446		4.85	FREDERICK E. WINEBRENNER ETUX	TRU-VALU HOMES, INC.	1.00	✓	7-26-71	336	410-441				" "
13446	7		LEONA M. LEVAN	ROBERT A. PARKER ETUX	50.00 AC	✓	8-2-71	336	425-426				" "
13446	8	1.00	TRU-VALU HOMES, INC.	JOHN T. BLUMENSCHEN ETUX	1.00	✓	10-22-71	337	493-494				" "
13446	8	3.07	Roberts screw Products Corp	Davis Industries Corp	3.07	✓	1-10-72	338	591-593				" "
13446	8	3.07	Davis Industries Corp	Roberts Screw Products Corp	3.07	✓	1-10-72	338	594-595				" "
13446	3	127 1/2	VERNON EWGENE BEARD ETAL	EDWIN C. BOMELI ETUX	127.50	✓	5-22-72	340	492-493				" "
13446	21-22	17.83 26.54	RALPH HOFFMAN ETUX	ALEXANDER ANDREOFF ETAL	17.83 26.54	✓	10-20-72	343	421-426				" "
13446	18	5.00	R. E. PREDMORE DEC'D	ANNA M. PREDMORE	5.00	✓	8-15-73	348	703				
13446		1.00	JOHN T. BLUMENSCHEN ETUX	CAROL ANN MOONEY	1.00	✓	1-23-74	351	245				
13446		1.00	CAROL ANN MOONEY	PEGGY A. BLUMENSCHEN	1.00	✓	1-23-74	351	26-27				
13446		1.50	WALTER G. AIKEN ETUX	ORVILLE LINEBAUGH, JR.	1.50	✓	6-14-74	353	428-429				
13446	5	15.00	KENNETH S. JONES	GLADYS E. JONES	15.00	✓	8-30-74	354	886-887				
13446	15	46.11			46.11	✓			255-256				
13446	2	71.00	FRANCES G. DEN DEC'D	CLARENCE F. DEN ETAL	71.00	✓	9-13-74	355	256				
13446		TOTAL 6.92	ROBERTS SCREW PRODUCTS CORP. FREDERICK E. WINEBRENNER ETUX	VILLAGE OF RUSHKIVANIA CORPORATION LINE EXTENSION TO	TOTAL 6.92	✓	8-1-73	356	997				RESOLUTION NO. 134.73 NEW SURVEY
13446	17	14.24	CHARLES FREDRICK BAYLISS ETUX	DANIEL L. BAYLISS ETUX	.38	✓	4-23-75	358	35				
13446		3.85	FREDERICK E. WINEBRENNER ETAL	JAMIE STALEY	3.85	✓	9-29-75	360	429-430				
13446		3.85	JAMIE STALEY	FREDERICK E. WINEBRENNER	3.85	✓	9-29-75	360	431-432				
13446		71.00	FRANCES G. DEN DEC'D	CLARENCE F. DEN ETAL	71.00	✓	2-17-76	362	234-235				
13446		39.00	LAVERN E. BEARD ETUX	MELVIN G. DIERKSHEIDE ETUX	39.00	✓	4-22-76	363	237-238				
13446		71.00	CLARENCE F. DEN ETAL	EVERETT L. YODER ETUX	71.00	✓	5-6-76	363	511-512				
13446		1.91	GEORGE ADLESBERGER ETAL	STANLEY E. AGNOL ETUX	1.91	✓	6-7-76	364	595-597				New Survey
13446		20.00	MERLE C. STRAWSON (DEC'D)	MARY M. STRAWSON	20.00	✓	6-16-76	364	704-705				
13446		36.00	WILLIAM S. SHAFER ETUX	SCOTT J. CHAMBERLAIN ETUX	1.57	✓	12-24-76	368	276-371				NEW SURVEY
10,041 13,446 10,641 13,446 13,446		5.00	ANNA M. PREDMORE	LARRY COONS	5.00	✗	4-26-77	370	46-48				
		5.00	LARRY COONS	WILLIAM E. ALLEN ETUX	5.00	✗	5-17-77	370	470-471				
13446		46.11 15.00	GLADYS JONES DEC'D	KENNETH S. JONES	46.11 15.00	✗	7-22-77	371	705-706				

RUSHCREEK TOWNSHIP
 VIRGINIA MILITARY SURVEY 13446

10.01
 8.10
 1.91

78.00
 4.48
 90.48
 73.52

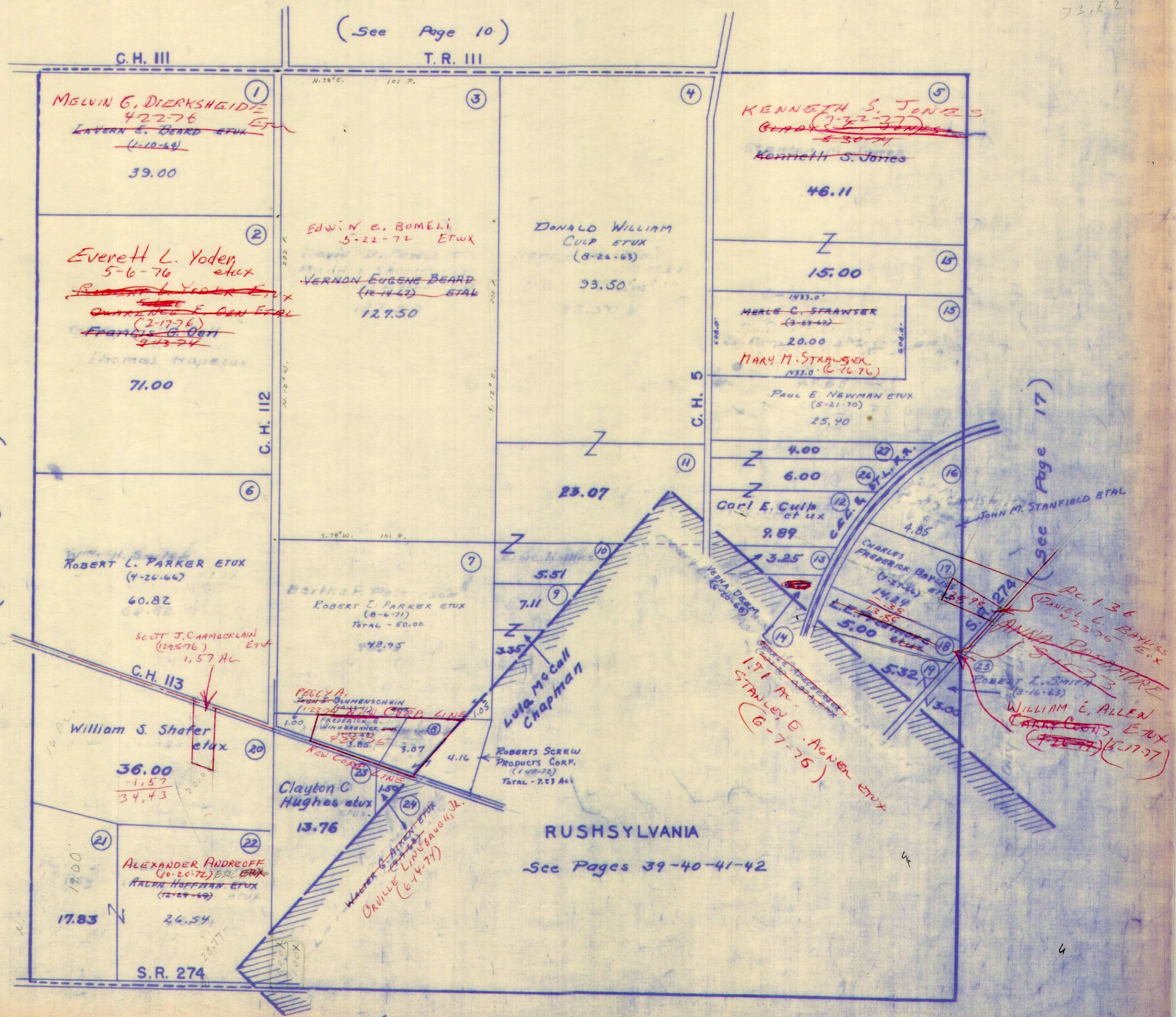
SCALE 10 CHAINS TO THE INCH

(See Page 10)



(See Page 15)

(See Page 17)



(See Page 22)

RUSHSYLVANIA
 See Pages 39-40-41-42

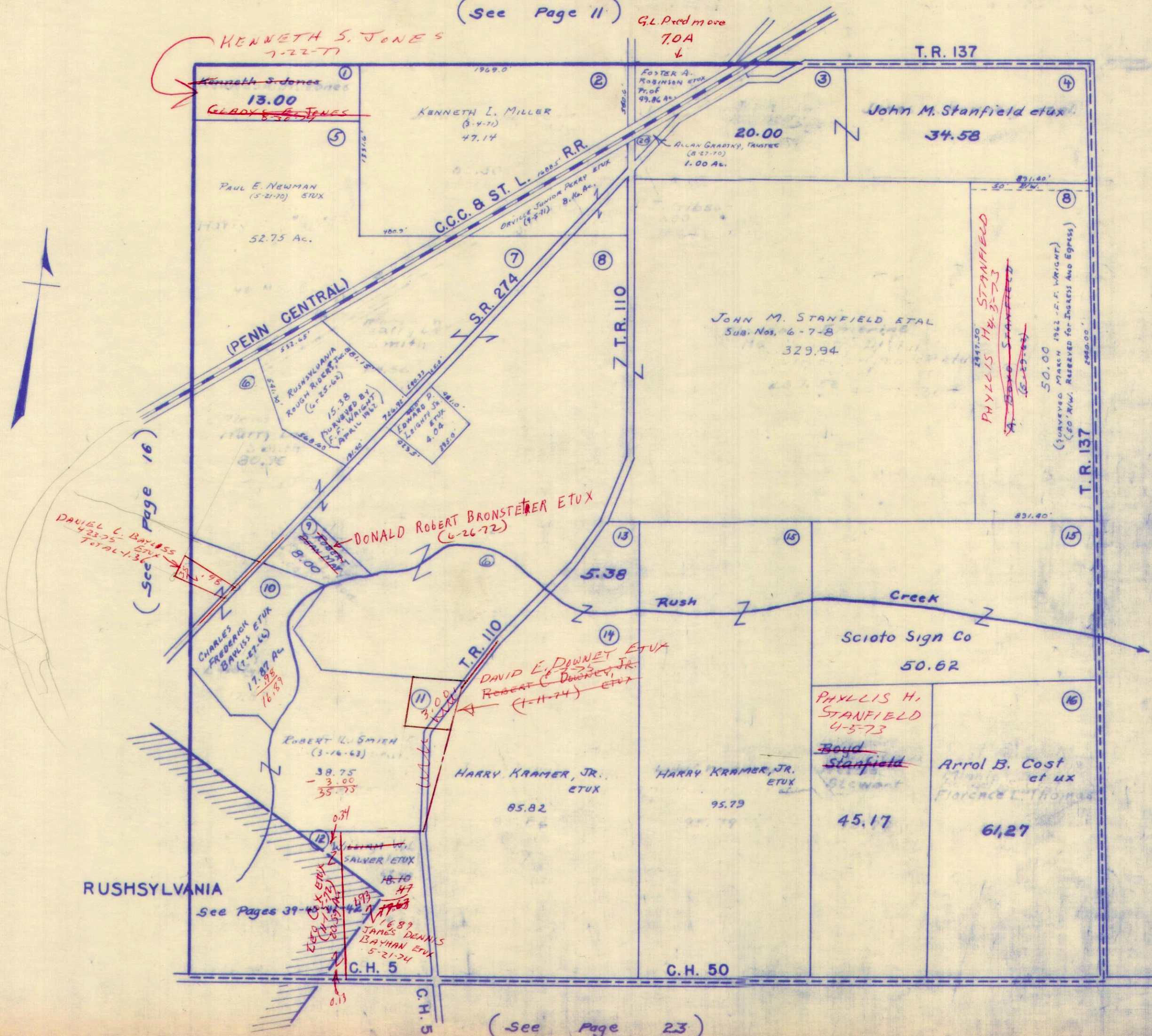
SURVEY OR SECTION	SUB. NO.	NO. ACRES	GRANTOR	GRANTEE	ACRES TRANS'FRD	TRANS.	DATE OF TRANSFER	DEED		LOT NO.	SIZE		REMARKS
								VOL.	PAGE		FRONT	DEPTH	
10041	2	8.16	FLOSSIE WADDLE ETUX	ORVILLE JUNIOR PERRY ETUX	8.16	✓	4-5-71	334	469-470				EXCEPT C.C.C. & ST. L. RR R/W.
10041		8.00	ROBERT DEAN MAY ETUX	DONALD ROBERT BRONSTETER ETUX	8.00	✓	6-24-72	341	192				
10041	12	18.10	WILLIAM W. SALYER ETUX	LEO COX ETUX	0.47	✓	11-15-72	343	859-861				NEW SURVEY
10041	8	45.17 50.00	A. BOYD STANFIELD	PHYLLIS H. STANFIELD	45.17 50.00	✓	4-5-73	346	32-34 186				
10041	3	7.0	Foster A. Robinson ETUX	Gerald Lee Predmore	7.00	✓	7-29-73	348	187				OUT OF 42.06A
10041	11	38.75	ROBERT L. SMITH ETUX	ROBERT C. DOWNEY, JR. ETUX	3.00	✓	1-11-74	350	878-879 972				NEW SURVEY
10041		12.63	WILLIAM W. SALYER ETUX	JAMES DENNIS BAYHAN ETUX	16.89	↓	2-21-74	352	973-886-887				NEW SURVEY
10041	1	13.00	KENNETH S. JONES	GLADYS E. JONES	13.00	✓	8-30-74	354	887				
10041	10	17.87	CHARLES FREDRICK BAYLISS ETUX	DANIEL L. BAYLISS ETUX	13.6 13.98	✓	4-23-75	355	35				NEW SURVEY
10041		3.00	ROBERT C. DOWNEY, JR. ETUX	DAVID E. DOWNEY ETUX	3.00	↓	6-2-75	358	644-645				
10041		13.00	GLADYS JONES DEC'D	KENNETH S. JONES	13.00	✗	7-22-77	371	705-706				

RUSHCREEK TOWNSHIP
 VIRGINIA MILITARY SURVEY 10041

SCALE 10 CHAINS TO THE INCH

(See Page 11)

17 24
 23 30
 110 54
 16 28
 77 20
 93 52



(See Page 16)

(See Page 18)

(See Page 23)

26-19
 8-30
 94-54

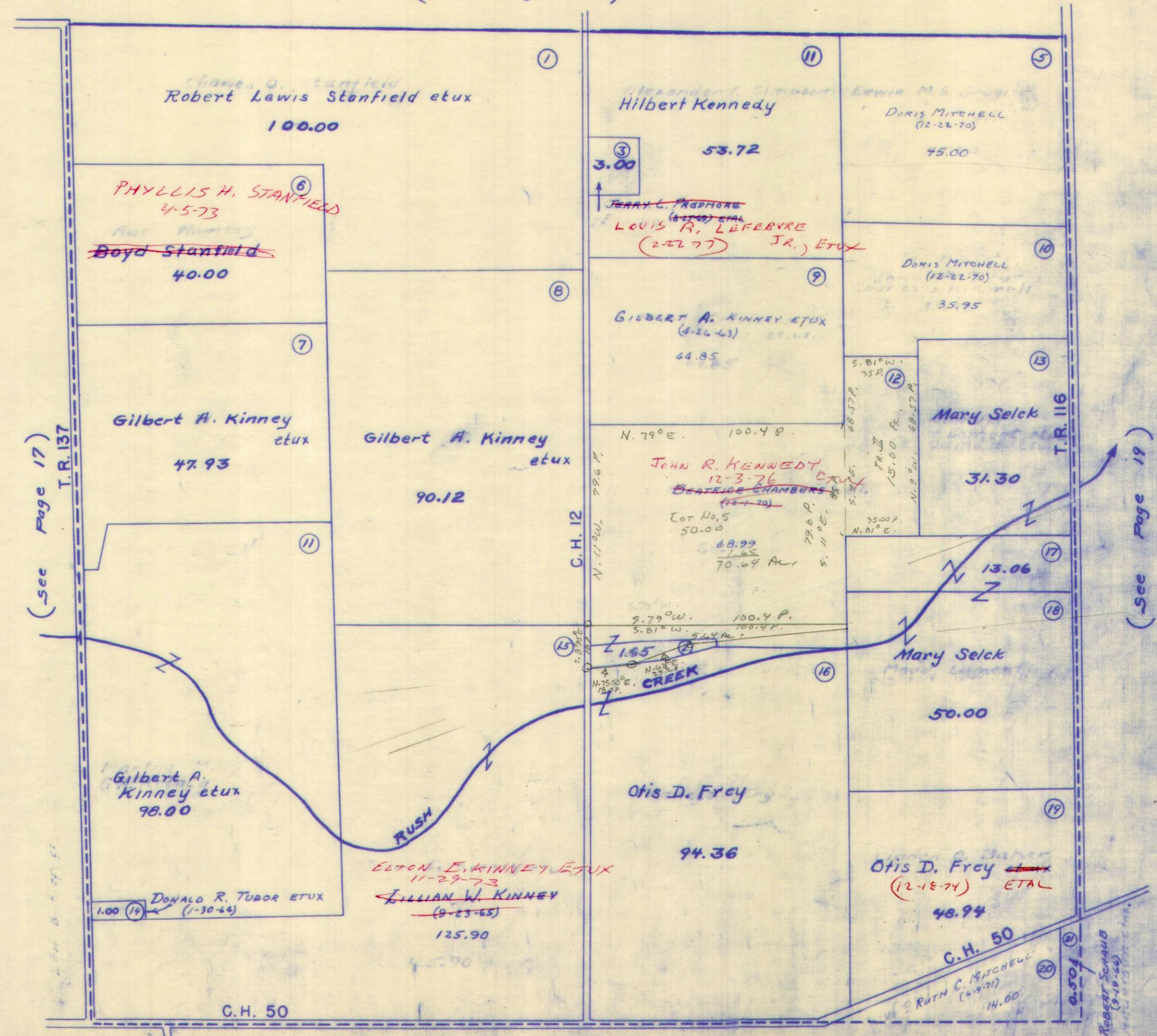
85-56
 8-30
 90-24

SURVEY OR SECTION	SUB. NO.	NO. ACRES	GRANTOR	GRANTEE	ACRES TRANS'FRD	TRANS.	DATE OF TRANSFER	DEED		LOT NO.	SIZE		REMARKS
								VOL.	PAGE		FRONT	DEPTH	
4936	20	19.00	Wellington H. Mitchell (Dec'd)	Ruth C Mitchell	14.00	✓	6-9-71	335	417-920				Rushcreek
9936	6	40.00	A. BOYD STANFIELD	PHYLLIS H. STANFIELD	40.00	✓	4-5-73	346	32-34				
9936	15	125.90	LILLIAN W. KINNEY	ELTON E. KINNEY ETUX	125.90	✓	11-29-73	350	35-3 354				
9936		48.94	MAYME FREY (Dec'd)	OTIS D. FREY ETAL	48.94	✓	12-18-74	356	521				
9936		1.65 68.79	BEATRICE CHAMBERS	JOHN R. KENNEDY ETUX	1.65 68.79	✓	12-3-76	368	72				
9936		3.00	JEART L. PREDMORE ETAL	LOUIS R. LEFEBVRE, JR. ETUX	3.00	✗	2-22-77	369	58- 69				

RUSHCREEK TOWNSHIP
 VIRGINIA MILITARY SURVEY 9936

SCALE 10 CHAINS TO THE INCH

(See Page 12)



(See Page 17)

(See Page 19)

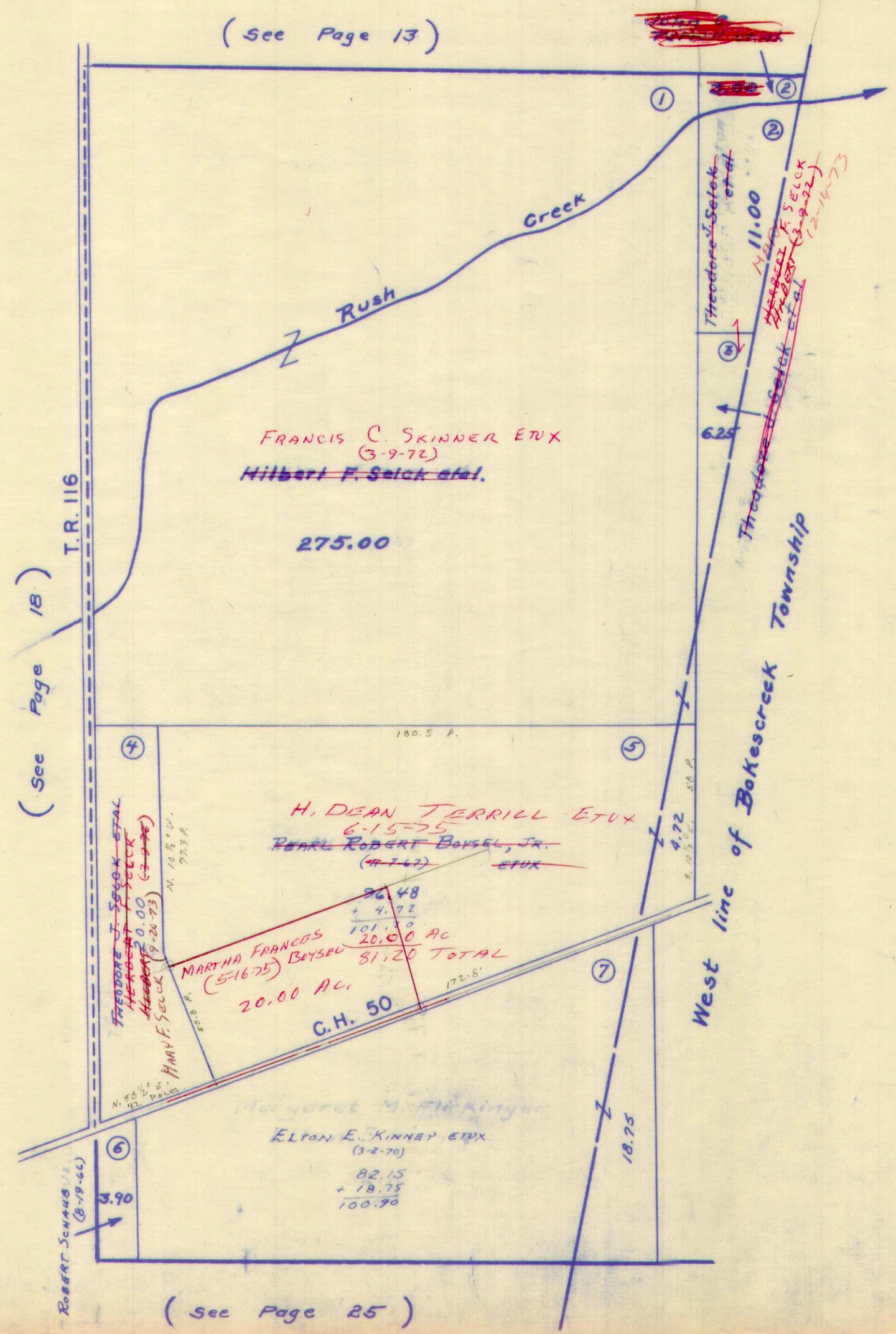
(See Page 24)

SURVEY OR SECTION	SUB. NO.	NO. ACRES	GRANTOR	GRANTEE	ACRES TRANS'FRD	TRANS.	DATE OF TRANSFER	DEED		LOT NO.	SIZE		REMARKS
								VOL.	PAGE		FRONT	DEPTH	
9937	1	275.00	HILBERT F. SELCK	FRANCIS C. SKINNER ETUX	275.00	✓	3-9-72	339	245-247			RWSH CREEK TWP.	
9937	2	11.00	THEODORE J. SELCK DEC'D	HILBERT F. SELCK	11.00	✓	3-9-72	339	260-263			" "	
9937	4	20.00	THEODORE J. SELCK (DEC'D)	HILBERT F. SELCK	20.00	✓	3-9-72	339	260-263				
9937	4	20.00	HILBERT F. SELCK (DEC'D)	MARY F. SELCK	20.00	✓	9-20-73	349	372-373				
9937	2	11.00	" "	" "	11.00	✓	12-14-73	350	592-594				
9937	3	6.25	" "	" "	6.25	✓	12-14-73	350	431-432				
9937		101.20	PEARL ROBERT BOYSEL, JR.	MARTHA FRANCES BOYSEL	20.00	✓	5-16-75	358	433-434			NEW SURVEY	
9937		81.20	MARTHA FRANCES BOYSEL	PEARL ROBERT BOYSEL, JR.	81.20	✓	5-16-75	358	435-436				
9937		81.20	PEARL ROBERT BOYSEL, JR.	H. DEAN TERRILL ETUX	81.20	✓	5-16-75	358	435-436				

RUSHCREEK TOWNSHIP
 VIRGINIA MILITARY SURVEY 9937

SCALE 10 CHAINS TO THE INCH

(See Page 13)



(See Page 18)

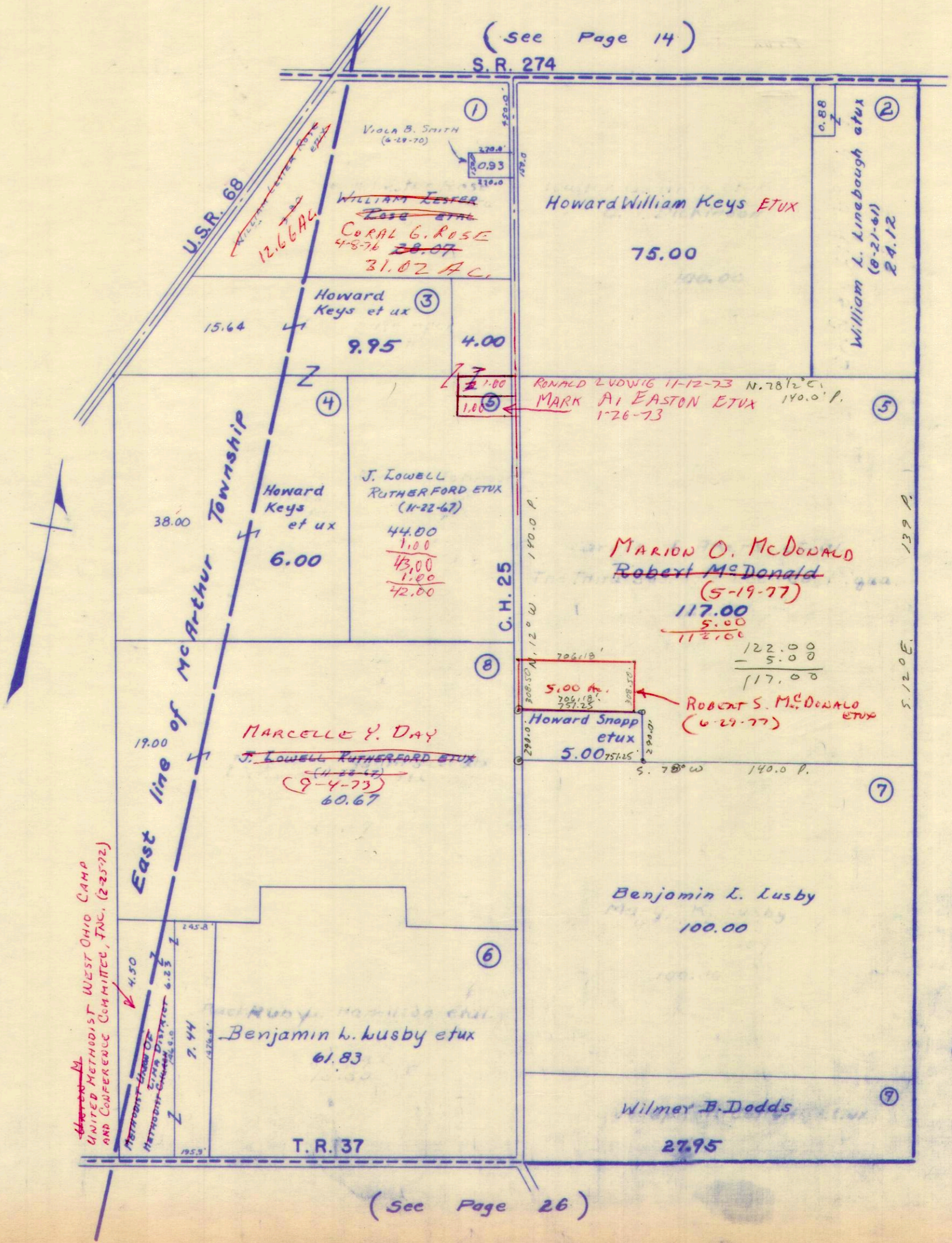
(See Page 25)

84.98
 6.25
 91.23

SURVEY OR SECTION	SUB. NO.	NO. ACRES	GRANTOR	GRANTEE	ACRES TRANS'FRD	TRANS.	DATE OF TRANSFER	DEED		LOT NO.	SIZE		REMARKS
								VOL.	PAGE		FRONT	DEPTH	
9907		75.00	METHODIST UNION LIMA DISTRICT CHURCH	UNITED METHODIST WEST CHICAGO CAMP AND CONFERENCE COMMITTEE INC	6.23 7.49	✓	2-25-72	339	64-67			BUSH CREEK	
9907	5	44.00	HOWARD WILLIAM KEYS	HELEN GRACE KEYS	75.00	✓	9-8-72	342	749-751			TRACT NO. 1 NEW SURVEY	
9907	8	60.67	J. LOWELL RUTHERFORD ETUX	MARK A. EASTON ETUX	1.00	✓	1-26-73	344	959-960				
9907	8	60.67	J. LOWELL RUTHERFORD ETUX	MARCELLE Y. DAY	60.67	✓	9-4-73	349	31-32				
9907	5	43.00	J. LOWELL RUTHERFORD ETUX	RONALD LUDWIG	100	✓	11-12-73	350	201-202			TRACT NO. 2 NEW SURVEY	
9907		28.07	WILLIAM L. ROSE DEC'D	CORAL G. ROSE	31.02	✓	4-8-76	363	41-42			NEW SURVEY	
9907		117.00	ROBERT M.C. DONALD (DEC'D)	MARION O. M.C. DONALD	117.00	✗	5-19-77	370	428-430				
9907		117.00	MARION O. M.C. DONALD	ROBERT S. M.C. DONALD ETUX	5.00	✗	6-29-77	371	144-146			NEW SURVEY	

RUSHCREEK TOWNSHIP
 VIRGINIA MILITARY SURVEY 9907

SCALE 10 CHAINS TO THE INCH



28.07
 7.80
 31.87

(See Page 21)

(See Page 26)

UNITED METHODIST WEST OHIO CAMP AND CONFERENCE COMMITTEE, INC. (2-23-72)

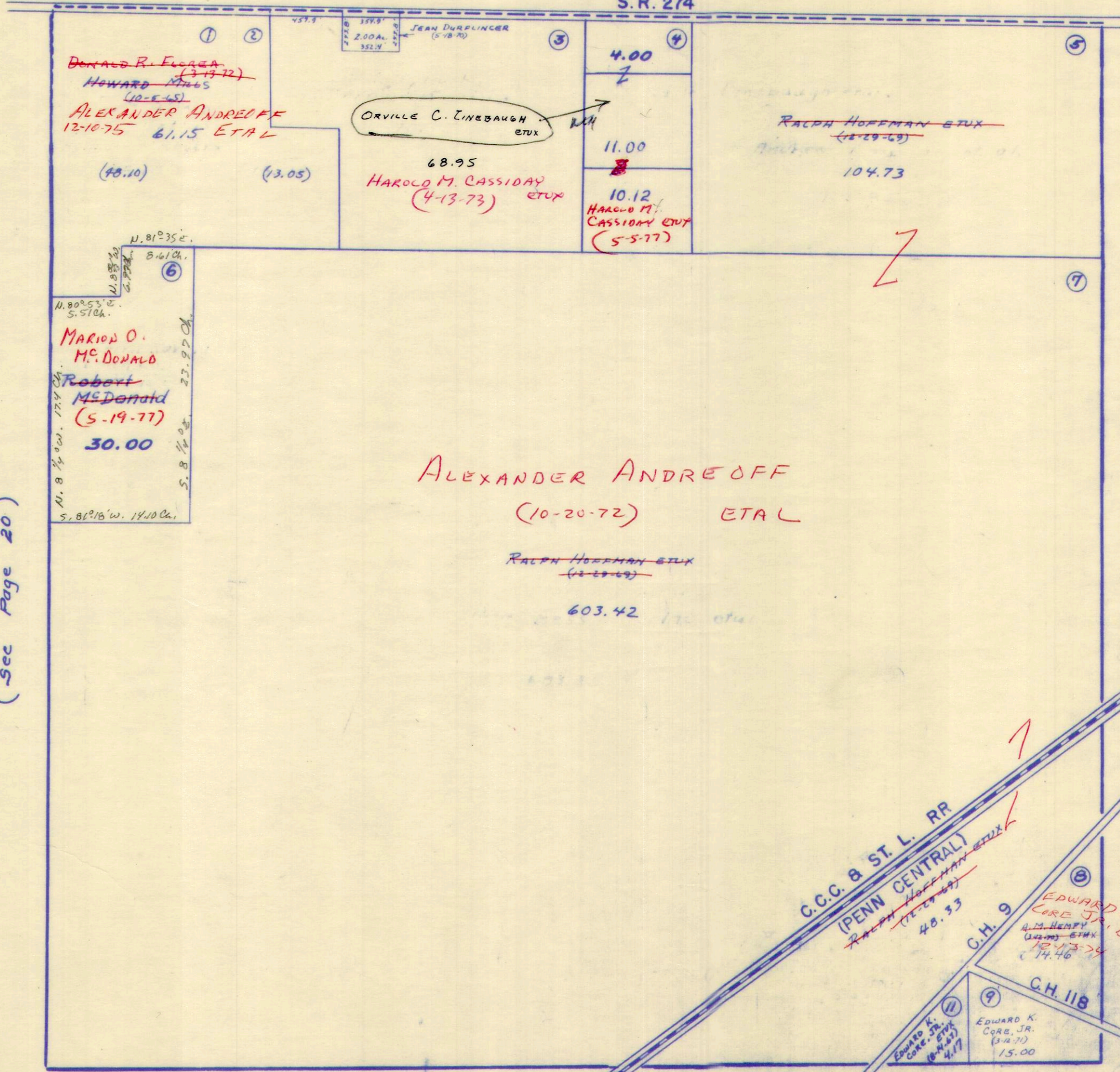
SURVEY OR SECTION	SUB. NO.	NO. ACRES	GRANTOR	GRANTEE	ACRES TRANSFRD	TRANS.	DATE OF TRANSFER	DEED		LOT NO.	SIZE		REMARKS
								VOL.	PAGE		FRONT	DEPTH	
9908	1-2	61.15	HOWARD MILLS	PHILIP LAKES ETUX	61.15	✓	3-15-72	339	301				
9908	1-2	61.15	PHILIP LAKES ETUX	DONALD R. FLOREA	61.15	✓	3-28-72	339	306				
9908	5-7-	48.33	THE VANCE BRAND CO.	RALPH HOFFMAN ETUX	48.33	✓	9-18-72	342	925-930				
9908	5-7-	104.73 + 603.42 + 48.33	RALPH HOFFMAN ETUX	ALEXANDER ANDREOFF ETAL	104.73 + 603.42 + 48.33	✓	10-20-72	343	421-420				
9908	3	68.95	ORVILLE C. LINEBAUGH ETUX	HAROLD M. CASSIDAY ETUX	68.95	✓	4-13-73	346	240				
9908	8	14.46	A. M. HEMPT ETUX	EDWARD K. CORE, JR. ETUX	14.46	✓	12-13-74	356	462-4				
9908		61.15	DONALD R. FLOREA ETUX	ALEXANDER ANDREOFF ETAL	61.15	✓	12-10-75	361	470-473				
9908		10.12	ORVILLE C. LINEBAUGH ETUX	HAROLD M. CASSIDAY ETUX	10.12	✗	5-5-77	370	194-195				
9908		30.00	ROBERT McDONALD (DELO)	MARION O. McDONALD	30.00	✗	5-9-77	370	428-430				

RUSHCREEK TOWNSHIP
 VIRGINIA MILITARY SURVEY 9908

SCALE 10 CHAINS TO THE INCH

(See Page 15)

S. R. 274



(See Page 20)

(See Page 22)

(See Page 27)

SURVEY OR SECTION	SUB. NO.	NO. ACRES	GRANTOR	GRANTEE	ACRES TRANS'FRD	TRANS.	DATE OF TRANSFER	DEED		LOT NO.	SIZE		REMARKS
								VOL.	PAGE		FRONT	DEPTH	
9909	6	25.26	BERTHA ROBERTS DEC'D ^{1/2 INT}	EAEL W. ROBERTS	25.26	✓	10-12-71	337	334				
9909	16	79.14	JOE E. PATRICK ETUX	RICHARD D. PATRICK ETUX	1.61	✓	8-28-72	342	375				PUSH-REKT. W.P. NEW SURVEY
9909		4.77	THE VANCE BRAND CO	RALPH HOFFMAN ETUX	4.77	✓	9-18-72	342	930				
9909	6	25.26 ^{20.00}	FRED W. ROBERTS DEC'D	JOHN M. ROBERTS ETAL	25.26 ^{20.00}	✓	9-21-72	343	18-20				
9809	1-8	87.73 + 15.57	RALPH HOFFMAN ETUX	ALEXANDER ANDREOFF ETAL	87.73 + 15.57	✓	10-20-72	343	421				
9909	6	25.26	JOHN M. ROBERTS ETAL	RUTH E. FAWCETT	25.26	✓	1-30-73	344	1000				
9909	4.71	4.71	HOWARD W. MOSBARGER DEC'D	HOWARD W. MOSBARGER	4.71	✓	7-7-73						
9909		4.71	OTIA E. MOSBARGER	HOWARD W. MOSBARGER	4.71	✓	7-7-73	347	760- 761				
9909	7	28.41	HESTER J. SHOEMAKER	DONALD R. MOBLEY ETUX	28.41	✓	10-5-73	349	597- 600				
9909		.49	ALVIN J. FARRAR ETUX	J. EARL DEFIBAUGH	.49	✓	7-25-74	355	441- 442				
9909		181.42	A. M. HEMBY ETUX	EDWARD K. CORE, JR. ETUX	176.48	✓	12-13-74	356	462- 464				NEW SURVEY
9909		37.59, 2.05	A. M. HEMBY ETUX	LORNA D. HEYDINGER	SAME	✓	12-13-74	356	460- 461				20' R/W EASEMENT
9909		31.41, 4.79	LORNA D. HEYDINGER ETUX	EDWARD K. CORE, JR. ETUX	SAME	✓	5-13-75	358	344- 348				
9909		.60	OTA I. MOSBARGER	ANNAMAE V. LANE	4.71	✓	9-19-75	360	288- 289				
9909		4.71	OTA I. MOSBARGER	ANNAMAE V. LANE	4.71	✓	9-19-75	360	288- 289				
9909		8.96 + 10.22	C. FREEMAN HUGHES (DEC'D)	PAUL F. O'HARAN ETUX	8.96 + 10.22	✓	1-20-76	361	933- 936				
9909		0.49	J. EARL DEFIBAUGH	LARRY LEE GOOPWIN ETAL	0.49	✓	4-19-76	363	171				

RUSHCREEK TOWNSHIP

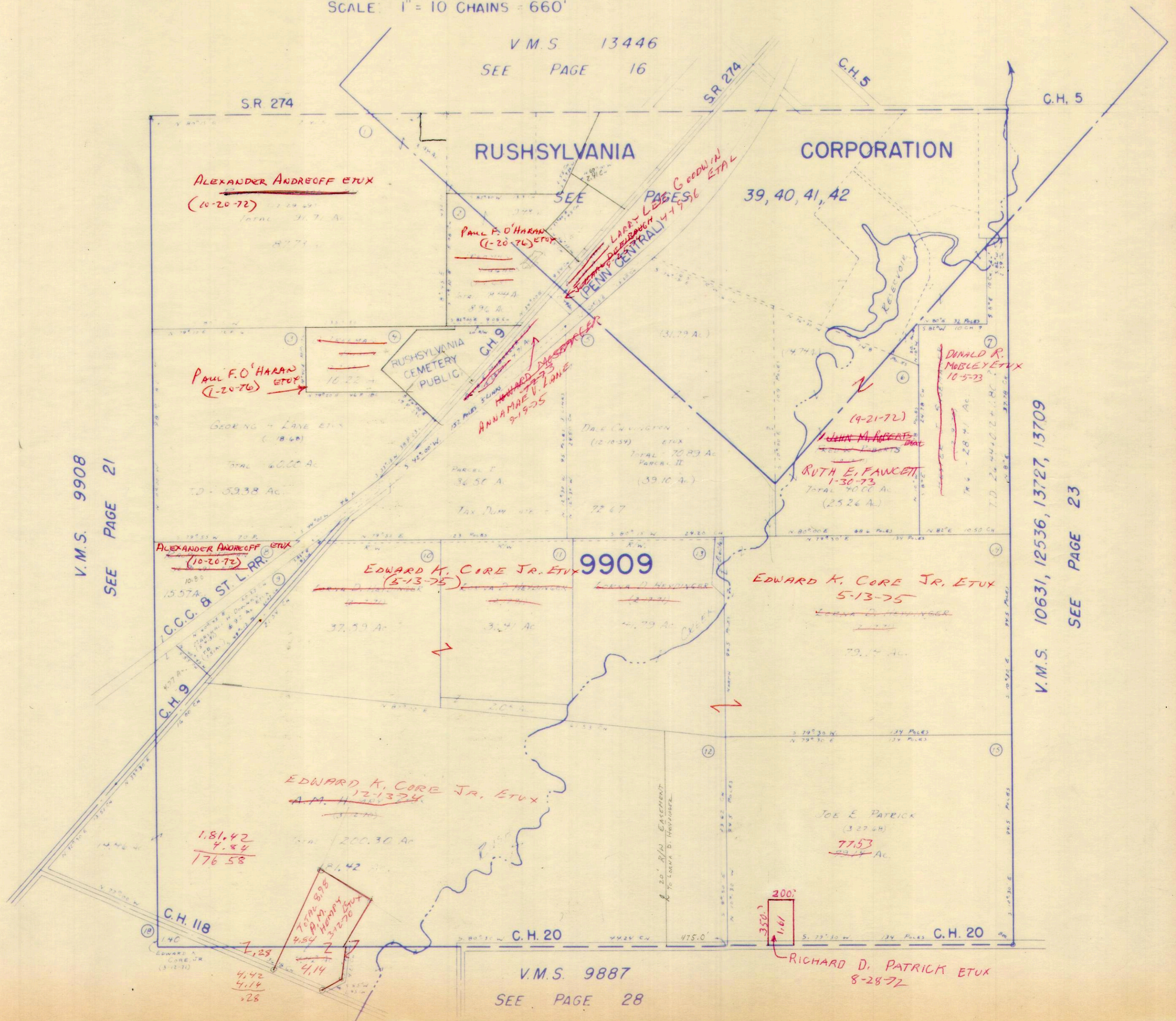
VIRGINIA MILITARY SURVEY No. 9909

SCALE: 1" = 10 CHAINS = 660'

V.M.S. 13446
SEE PAGE 16

22

9.48
8.96
18.44



V.M.S. 9908
SEE PAGE 21

V.M.S. 10631, 12536, 13727, 13709
SEE PAGE 23

V.M.S. 9887
SEE PAGE 28

RICHARD D. PATRICK ET UX
8-28-72

ALEXANDER ANDREOFF ET UX
(10-20-72)

PAUL F. O'HARAN
(1-20-76) ET UX

PAUL F. O'HARAN
(1-20-76) ET UX

ALEXANDER ANDREOFF ET UX
(10-20-72)

EDWARD K. CORE JR. ET UX
(5-13-75)

EDWARD K. CORE JR. ET UX
A.M. H. 12-13-74

EDWARD K. CORE JR. ET UX
5-13-75

JOE E. PATRICK
(3-27-48)

77.53
77.53 AC

RUTH E. FAUCETT
1-30-73
TOTAL 40.00 AC
(25.26 AC)

DONALD R. MOBLEY ET UX
10-5-73

1.81.42
4.84
176.58

Total 8.98
A.M. Henry
3-22-70

350.0
200.0
1.61

RUSHSYLVANIA CORPORATION

RUSHSYLVANIA CORPORATION

SEE PAGES 39, 40, 41, 42

RUSHSYLVANIA CEMETERY PUBLIC

9909

C.H. 118

C.H. 20

C.H. 20

S.R. 274

S.R. 274

C.H. 5

C.H. 5

RESERVOIR

C.C.C. & ST. L. RR.

C.H. 9

C.H. 9

V.M.S. 9887
SEE PAGE 28

RICHARD D. PATRICK ET UX
8-28-72

ALEXANDER ANDREOFF ET UX
(10-20-72)

PAUL F. O'HARAN
(1-20-76) ET UX

PAUL F. O'HARAN
(1-20-76) ET UX

ALEXANDER ANDREOFF ET UX
(10-20-72)

EDWARD K. CORE JR. ET UX
(5-13-75)

EDWARD K. CORE JR. ET UX
A.M. H. 12-13-74

EDWARD K. CORE JR. ET UX
5-13-75

JOE E. PATRICK
(3-27-48)

77.53
77.53 AC

RUTH E. FAUCETT
1-30-73
TOTAL 40.00 AC
(25.26 AC)

DONALD R. MOBLEY ET UX
10-5-73

1.81.42
4.84
176.58

Total 8.98
A.M. Henry
3-22-70

350.0
200.0
1.61

RUSHSYLVANIA CORPORATION

RUSHSYLVANIA CORPORATION

SEE PAGES 39, 40, 41, 42

RUSHSYLVANIA CEMETERY PUBLIC

9909

C.H. 118

C.H. 20

C.H. 20

S.R. 274

S.R. 274

C.H. 5

C.H. 5

RESERVOIR

C.C.C. & ST. L. RR.

C.H. 9

C.H. 9

V.M.S. 9887
SEE PAGE 28

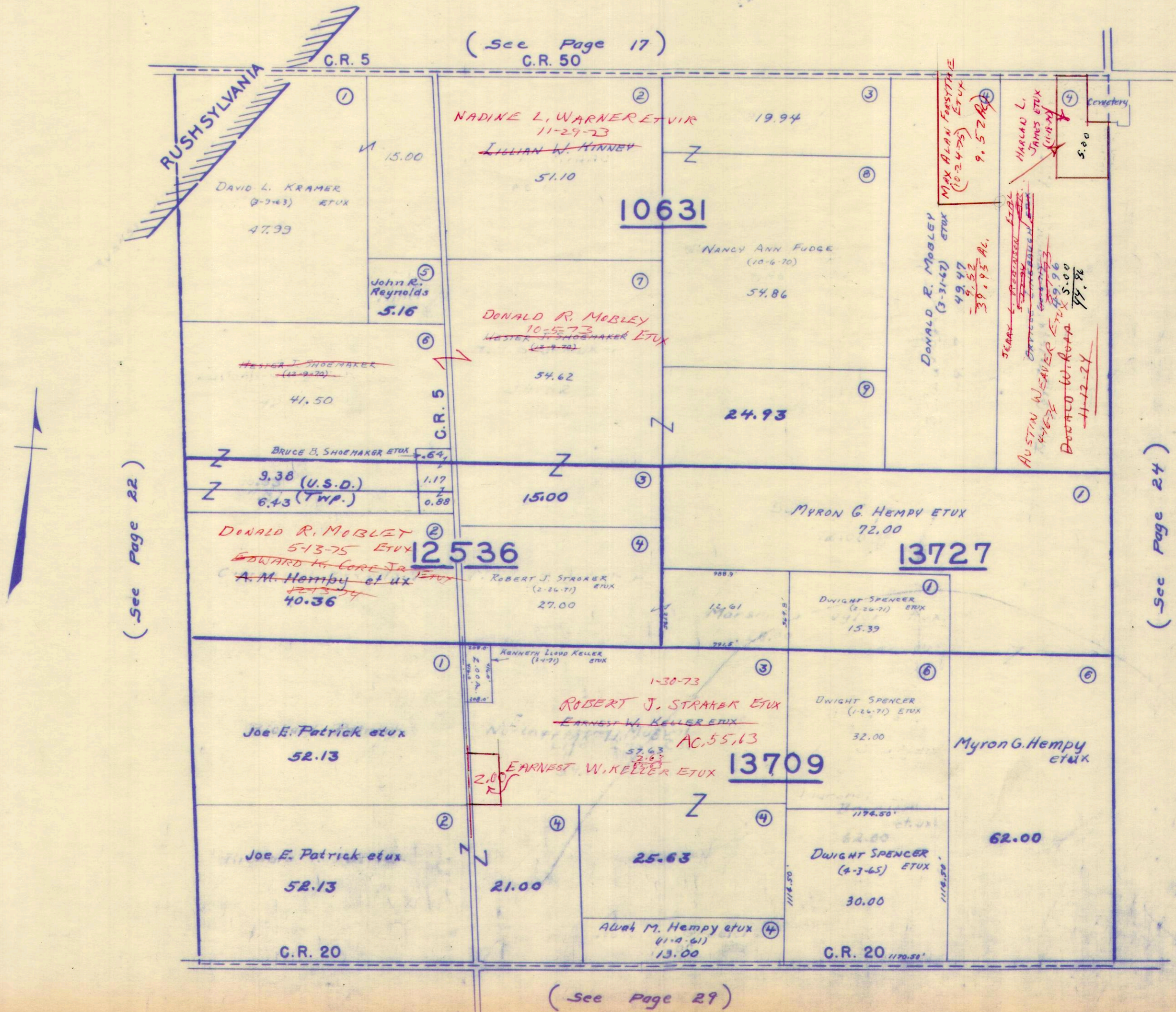
RICHARD D. PATRICK ET UX
8-28-72

SURVEY OR SECTION	SUB. NO.	NO. ACRES	GRANTOR	GRANTEE	ACRES TRANSFRD	TRANS.	DATE OF TRANSFER	DEED		LOT NO.	SIZE		REMARKS
								VOL.	PAGE		FRONT	DEPTH	
10631	4	49.96	WILLIAM B. CREEK ETAL	ORVILLE LINEBAUGH ETUX	49.96	✓	10-6-71	337	255-257				RUSH CREEK TWP.
13709	3,4	57.63 25.83	EARNEST W. KELLER ETUX	ROBERT J. STRAKER ETUX	25.83 57.63	✓	1-30-73	345	15-17				
10631	4	49.96	INEZ KATHRYN LINEBAUGH DEC'D	ORVILLE LINEBAUGH JR.	49.96	✓	3-7-73	345	530-531				
12536	3,76	41.50	HESTER J. SHOEMAKER	DONALD R. MOBLEY ETUX	41.50	✓	10-5-73	349	397-600				
10631	9	6.45			6.45	✓			355-356				
10631	2	51.10	LILLIAN W. KINNEY	NADINE Z. WARNER ETVIR	51.10	✓	11-29-73	350	355-356				
10631	4	49.96	ORVILLE LINEBAUGH JR.	JERRY L. ROBINSON ETAL	49.96	✓	5-22-74	352	17-18				
10631		49.96	JERRY L. ROBINSON ETAL	DONALD W. ROPP	44.96	✓	11-12-74	356	80-82				Except 5.00 ac.
10631		5.00	DONALD W. ROPP	JERRY L. ROBINSON ETAL	5.00	✓	11-13-74	356	84-86				Now Survey
10631		5.00	LOWELL E. LEVAN ETAL	HARLAN L. JAMES ETUX	5.00	✓	11-19-74	356	176-177				Now Survey
12536		40.36	A. M. HENRY ETUX	EDWARD K. CORE JR. ETUX	40.36	✓	12-13-74	356	462-464				
12536		40.36	EDWARD K. CORE JR. ETUX	DONALD R. MOBLEY ETUX	40.36	✓	5-13-75	358	349-350				
10631		49.47	DONALD R. MOBLEY ETUX	MAX ALAN FORSYTHE ETUX	9.52	✓	10-24-75	360	770				NEW SURVEY
10631		44.96	DONALD W. ROPP ETUX	AUSTIN WEAVER ETUX	44.96	✓	11-16-76	361	893-894				

RUSHCREEK TOWNSHIP
VIRGINIA MILITARY SURVEYS

SCALE 10 CHAINS TO THE INCH

10631
 12536
 13727
 13709



CARTER PRG.

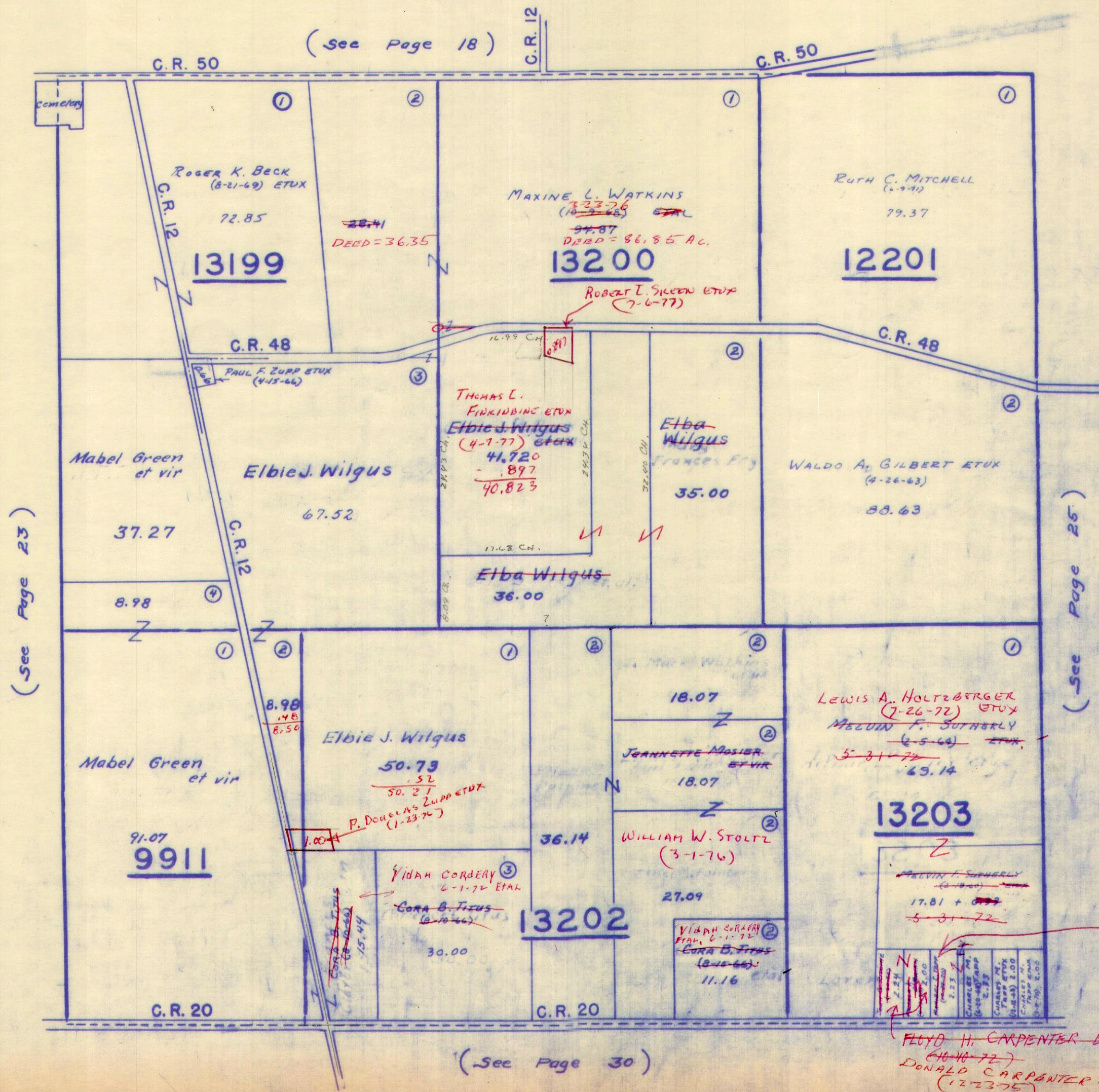
SURVEY OR SECTION	SUB. NO.	NO. ACRES	GRANTOR	GRANTEE	ACRES TRANS'FRD	TRANS.	DATE OF TRANSFER	DEED		LOT NO.	SIZE		REMARKS
								VOL.	PAGE		FRONT	DEPTH	
12201	1	79.37	Wellington H. Mitchell (De'd)	Ruth C. Mitchell	79.37	✓	6-9-71	335	421-422				Risk Creek
			MELVIN F. SUTHERLY ETUX	MARY E. SHAWVER	49.14	✓	5-31-72	340	683-684				"
			MARY E. SHAWVER	MELVIN F. SUTHERLY	17.81, 0.39	✓	5-31-72	340	697-700				"
			CORA B. TITUS	VADAH CORDERY ETAL	29.14	✓	6-1-72	340	714-717				"
			CORA B. TITUS	VADAH CORDERY ETAL	45.44	✓	6-1-72	340	714-717				"
13203	1	69.44+17.61 +0.33	MELVIN F. SUTHERLY ETUX	LEWIS A. HOLTZBERGER ETUX	11.16	✓	6-1-72	340	714-717				"
13203		2.24, 2.00	JOHN G. RITCHIE ETUX	FLOYD H. CARPENTER ETUX	69.14+17.61 +0.33	✓	7-26-72	341	922-925				
13203		2.00	FLOYD H. CARPENTER ETUX	DONALD CARPENTER ETAL	2.24	✓	10-10-72	343	260-261				
494		8.98	ELBIE J. WILGUS ETUX	P. DOUGLAS ZUPP ETUX	2.60	↓	12-23-75	361	619-620				
13202		50.73	ELBIE J. WILGUS ETUX	P. DOUGLAS ZUPP ETUX	2.24	↓	1-23-76	362	6-7				0.46 cut off 8.98 0.52 cut off 50.73
13202		36.14+27.09 +18.07+18.07	LESLIE E. MOSIER ETUX	WILLIAM W. STOLTZ	1.00	↓	3-1-76	362	412-414				
13199		36.35	DAVID RUSH, WATKINS ETAL	MAXINE L. WATKINS	36.14+27.09 +18.07+18.07	✓	3-23-76	362	698-700				
13200		86.85	ELBIE J. WILGUS ETUX	THOMAS L. FINKENBINE ETUX	36.35	✓	4-7-77	369	695-707				
13200		41.72+36.00 +35.00	MARIBEL LOUISE TAPP ETUX	AVIS DENNY	86.85	✓	6-9-77	370	908-909				
13203		2.23+0.33	THOMAS L. FINKENBINE ETUX	ROBERT L. SKEEN ETUX	41.72+36.00 +35.00	✓	7-6-77	371	246				Now Survey

RUSHCREEK TOWNSHIP
 VIRGINIA MILITARY SURVEYS

13199 9911
 13200 13202
 12201 13203

94.87
 28.41
 103.28

SCALE 10 CHAINS TO THE INCH



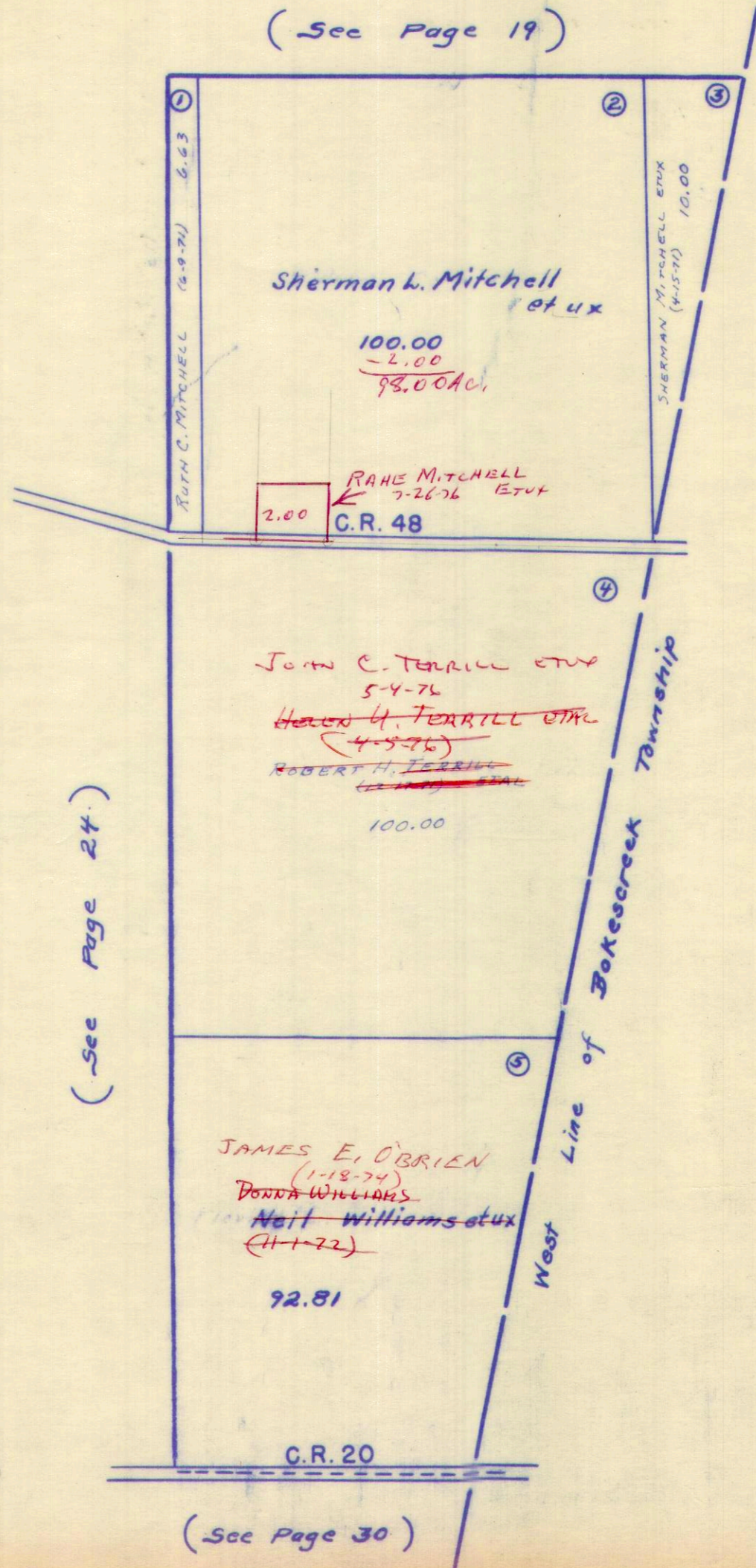
274191.85
 240
 2491.05
 240 + 20.00
 228 + 26.80
 1193.20

SURVEY OR SECTION	SUB. NO.	NO. ACRES	GRANTOR	GRANTEE	ACRES TRANS'FRD	TRANS.	DATE OF TRANSFER	DEED		LOT NO.	SIZE		REMARKS
								VOL.	PAGE		FRONT	DEPTH	
9912	3	10.00	WELLINGTON H. MITCHELL (Dec'd)	SHERMAN MITCHELL	10.00	✓	4-15-71	334	621-623				
9912	3	10.00	SHERMAN MITCHELL ETUX	JOHN T. LAWRENCE	10.00	✓	4-15-71	334	624-625				
9912	3	10.00	JOHN T. LAWRENCE	SHERMAN MITCHELL ETUX	10.00	✓	4-15-71	334	626-627				
9912	1	6.63	Wellington H Mitchell (Dec'd)	Ruth C. Mitchell	6.63	✓	6-9-71	335	421-422			Reis4 evord	
9912	4	100.00	GEORGIA WILLEKE	RALPH C. WILLEKE	100.00	✓	7-2-71	335				"	
9912	4	100.00	RALPH C. WILLEKE	GORDIE C. WILLEKE	100.00	✓	7-2-71	335				"	
9912	4	100.00	GORDIE C. WILLEKE	ROBERT H. TERRILL ETAL	100.00	✓	12-12-71	336	325-326			"	
9912	5	92.81	NEIL WILLIAMS (Dec'd)	DONNA WILLIAMS	92.81	✓	11-1-72	343	593				
9912	5	92.81	DONNA WILLIAMS	JAMES E. O'BRIEN ETUX	92.81	✓	1-18-74	350	977-				
9912		100.00	ROBERT H. TERRILL (Dec'd)	HELEN U. TERRILL ETAL	100.00	✓	4-5-76	362	875-				
9912		100.00	HELEN U. TERRILL ETAL	JOHN C. TERRILL ETUX	100.00	✓	5-4-76	363	876- 420-				
9912		100.00	SHERMAN L. MITCHELL ETUX	RAHE MITCHELL ETUX	2.00	✓	7-26-76	365	422- 493- 495			NEW SURVEY	

RUSHCREEK TOWNSHIP
 VIRGINIA MILITARY SURVEY 9912

SCALE 10 CHAINS TO THE INCH

(See Page 19)



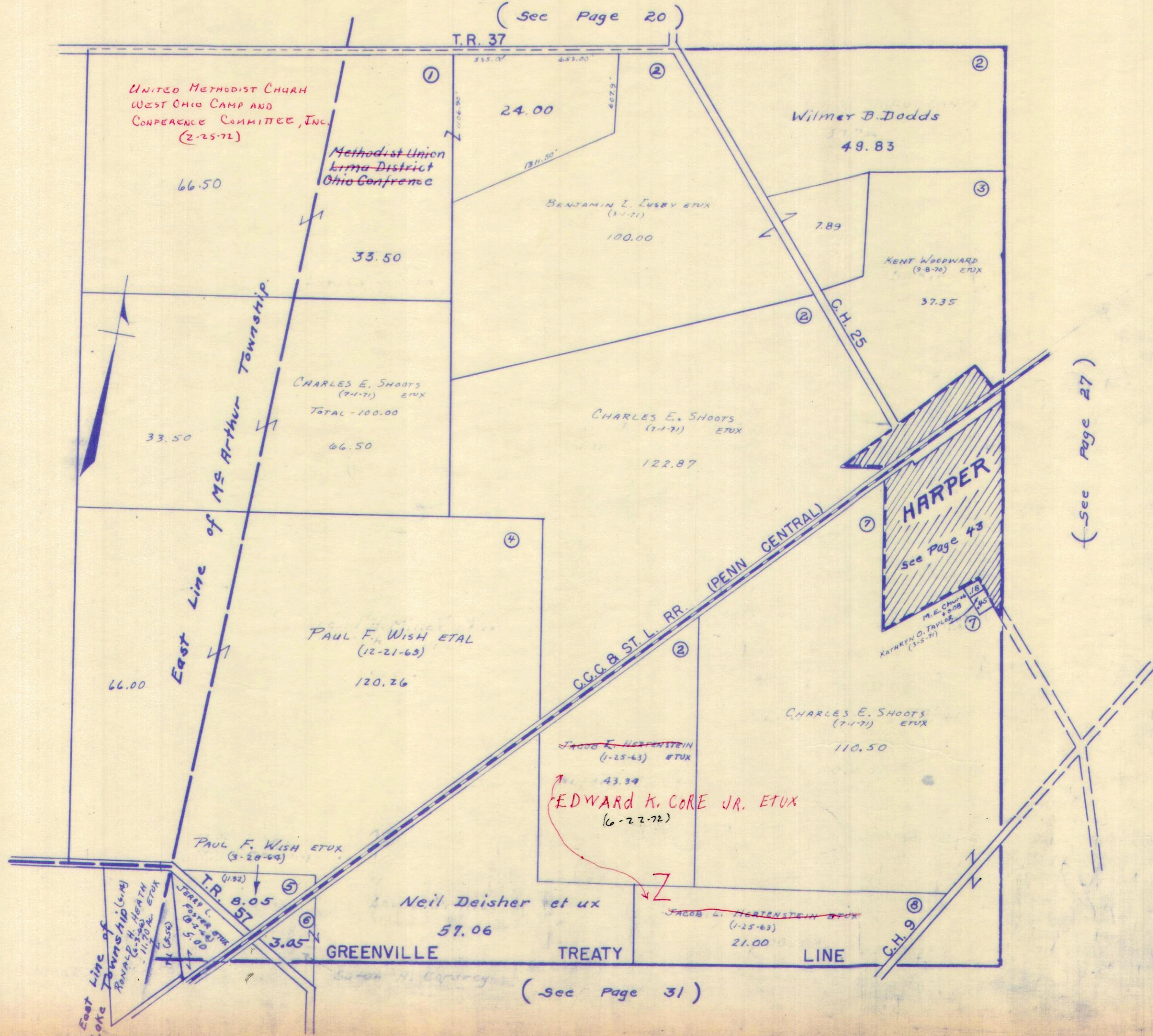
100.00	100.50
126.32	135.82
<hr/>	<hr/>
	236.32

SURVEY OR SECTION	SUB. NO.	NO. ACRES	GRANTOR	GRANTEE	ACRES TRANS'FRD	TRANS.	DATE OF TRANSFER	DEED		LOT NO.	SIZE		REMARKS
								VOL.	PAGE		FRONT	DEPTH	
9885	1	66.50	Janella Shoots (Dec'd)	Charles E. Shoots ETAL	66.50	✓	5-12-71	335	21-23				Rustcreek
9885	2	122.87	Janella Shoots (Dec'd)	Charles E. Shoots ETAL	122.69	✓	5-12-71	335	21-23				"
9885	7	110.50	Janella Shoots (Dec'd)	Charles E. Shoots ETAL	110.50	✓	5-12-71	335	21-23				"
9885	1	66.50	CHARLES E. SHOOT'S ETAL	CHARLES E. SHOOT'S ETUX	66.50	✓	7-1-71	335	802				"
9885	2	122.87	" " " "	" " " "	122.87	✓	7-1-71						"
9885	7	110.50	" " " "	" " " "	110.50	✓	7-1-71						"
			METHODIST UNION LIMA DIST. METHODIST CHURCH AND DISTRICT CAMP WESLEY CORP	UNITED METHODIST CHURCH WEST CHIC CAMP AND CONFERENCE COMMUTAL, INC	33.50	✓	2-25-72	339	64-61				"
			" " " "	" " " "	24.00	✓	2-25-72	339	64-61				"
			" " " "	" " " "	61.25		2-25-72						"
		64.34	JACOB L. HERTENSTEIN ETUX	EDWARD K. CORE JR. ETUX	64.34	✓	6-22-72	341	162-164				"

RUSHCREEK TOWNSHIP
VIRGINIA MILITARY SURVEY 9885

SCALE 10 CHAINS TO THE INCH

(See Page 20)



(See Page 27)

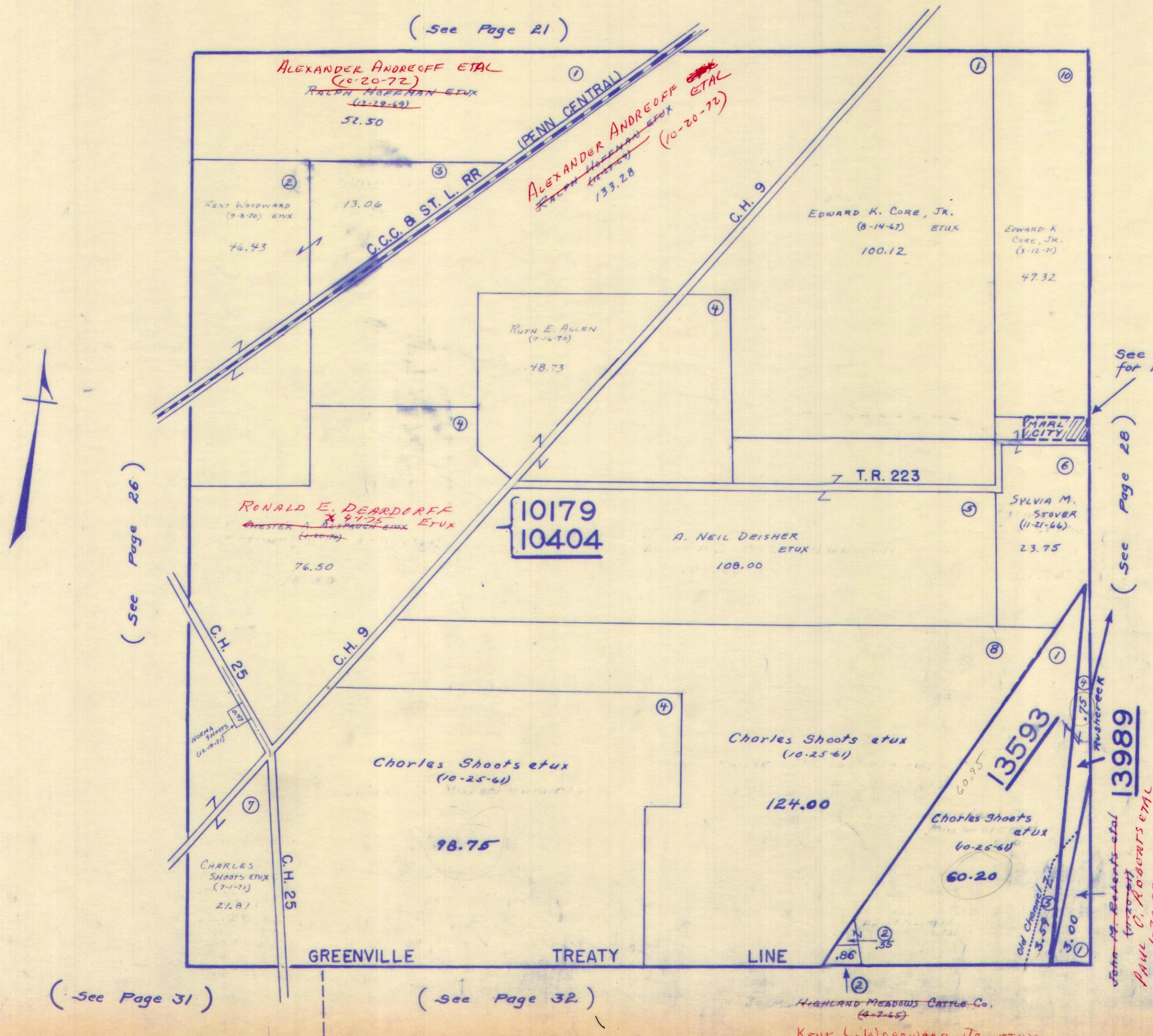
(See Page 31)

SURVEY OR SECTION	SUB. NO.	NO. ACRES	GRANTOR	GRANTEE	ACRES TRANS'FRD	TRANS.	DATE OF TRANSFER	DEED		LOT NO.	SIZE		REMARKS
								VOL.	PAGE		FRONT	DEPTH	
10179 10404 10179 10404	7	22.28	Janelle Shoots (Decd)	Charles E. Shoots Etal	22.28	✓	5-12-71	335	21-23				Rushcreek
10179 10404	7	22.28	CHARLES E. SHOOT'S ETAL	CHARLES E. SHOOT'S ETUX	22.28	✓	7-1-71	335	802				
10179 10404	7	22.28	CHARLES E. SHOOT'S ETUX	NORMA SHOOT'S:	0.47	✓	12-10-71	336	254-256 928				
10179 10404	1	133.28	THE VANCE BRAND CO.	RALPH HOFFMAN ETUX	133.28	✓	9-18-72	342	930				
10179 10404	1	52.50 + 133.28	RALPH HOFFMAN ETUX	ALEXANDER ANDREOFF ETAL	52.50 + 133.28	✓	10-20-72	343	421- 426				
13989		3.00	JOHN M. ROBERTS ETUX	PAUL O. ROBERT ETAL	3.00	✓	1-30-73	345	710				
10179 10404		76.50	CHESTER A. ALSAUGH ETUX	RONALD E. DEARDORFF ETUX	76.50	✓	4-1-75	357	784- 785				
13593		0.86	THE HIGHLAND MEADOWS CATTLE CO.	JAMES B. WARRON ETUX	0.86	✓	5-13-76	363	627- 628				
13593		0.86	JAMES B. WARRON ETUX	KENT L. WOODWARD JR. ETUX	0.86	✓	5-13-76	363	629- 631				

{ 10179 13593
10404 13989

SCALE 10 CHAINS TO THE INCH

(See Page 21)



(See Page 26)

See Page 46
for Marl City

(See Page 28)

(See Page 31)

(See Page 32)

John M. Roberts et al
Paul C. Roberts et al
1-30-73

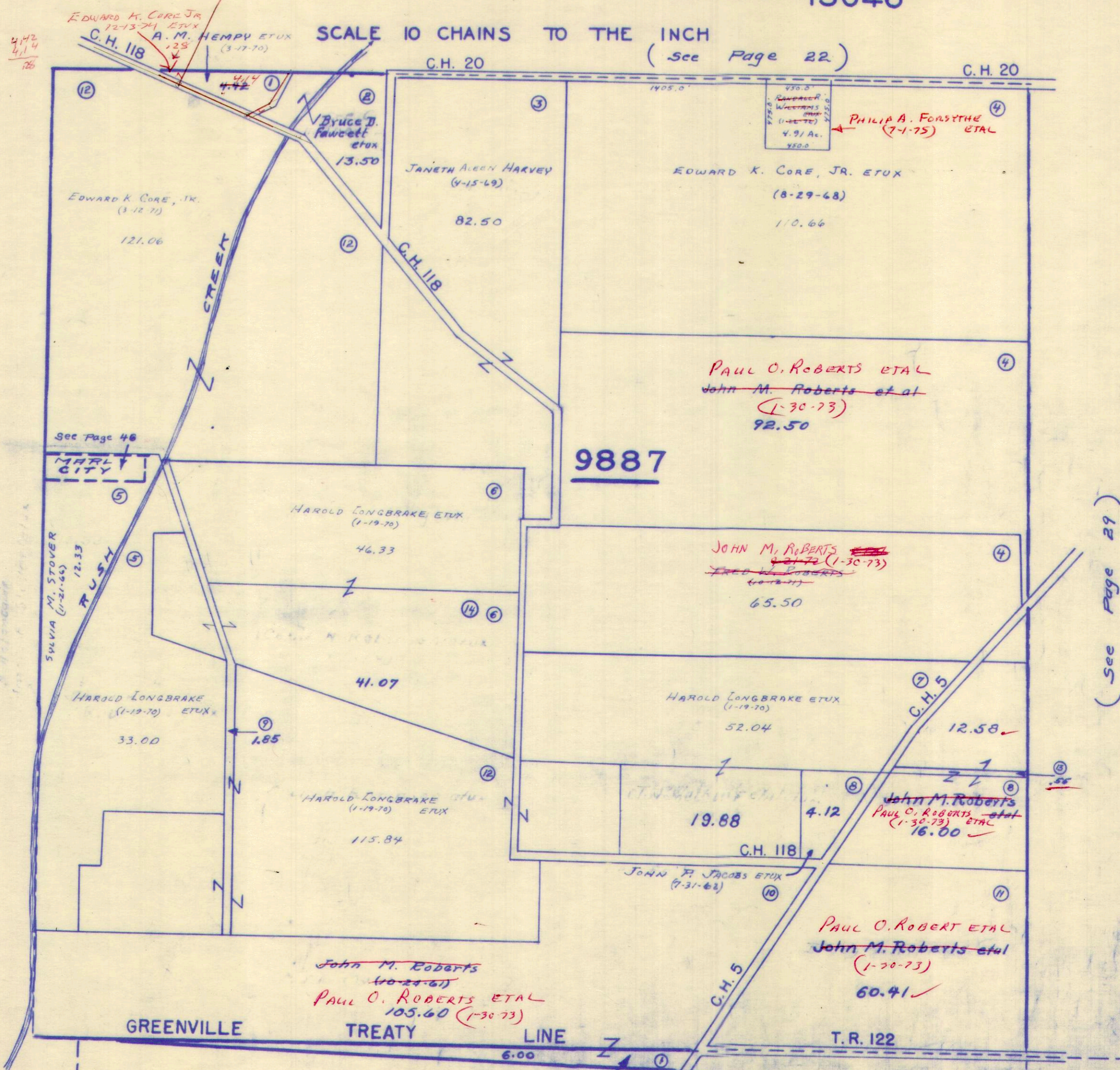
Highland Meadows Cattle Co.
(4-7-65)

Kent L. Woodward, Jr. et ux
5-13-76

SURVEY OR SECTION	SUB. NO.	NO. ACRES	GRANTOR	GRANTEE	ACRES TRANS'FRD	TRANS.	DATE OF TRANSFER	DEED		LOT NO.	SIZE		REMARKS
								VOL.	PAGE		FRONT	DEPTH	
9887			BERTHA R. ROBERTS DEC'D	FRED W. ROBERTS	ENTIRETY 65.50	✓	9-28-71	337	335				
9888			" " " "	" " " "	1/2 " 139.24	✓	16-12-71						25.26 in TWP. 14.74 in VILLAGE
9909			" " " "	" " " "	1/2 " 40.00	✓							Rushcreek
9887			Edward K. Core Jr ETUX	Randall R Williams ETUX	4.91	✓	1-22-72	338	681-682				
9887	4	65.50	FRED W. ROBERTS DEC'D	JOHN M. ROBERTS ETAL	65.50	✓	9-21-72	343	18-20				
9887	4	65.50	RUTH E. FAWCETT ETUX	JOHN M. ROBERTS ETAL	65.50	✓	1-30-73	345	1-3				
9887	4	65.50	PAUL O. ROBERTS ETAL	JOHN M. ROBERTS	65.50	✓	1-30-73	345	4-6				
9887		55 + 16.00 60.4 + 12.58 72.98	JOHN M. ROBERTS ETUX	PAUL O. ROBERTS ETAL	55 + 16.00 60.4 + 12.58 72.98	✓	1-30-73	345	7-10				
13646		92.58 105.60 + 6.00			92.58 105.60 + 6.00	✓	1-30-73						
9887		4.42	A.M. HEMPHY ETUX	EDWARD K. CORE JR. ETUX	1.28	✓	12-13-74	356	462-464				NEW SURVEY
9887		4.91	RANDALL J. WILLIAMS ETUX	PHILIP A. FORSYTHE ETAL	4.91	✓	7-1-75	359	112				

RUSHCREEK TOWNSHIP
VIRGINIA MILITARY SURVEYS 9887 13646

77
16 24
92 24
77
55
132



(See Page 27)

(See Page 29)

(See Page 32)

(See Page 33)

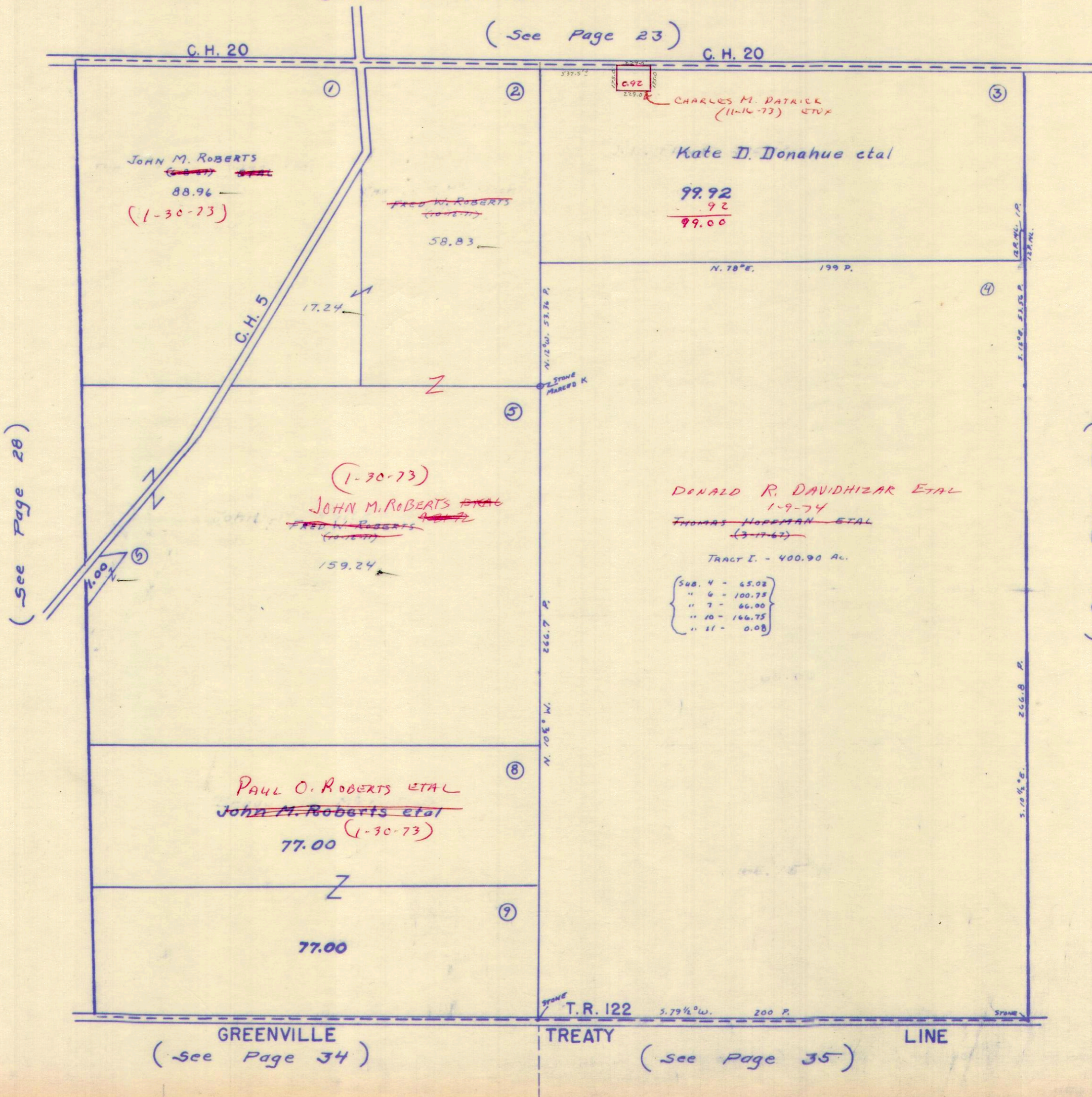
(See Page 34)

SURVEY OR SECTION	SUB. NO.	NO. ACRES	GRANTOR	GRANTEE	ACRES TRANS'FRD	TRANS.	DATE OF TRANSFER	DEED		LOT NO.	SIZE		REMARKS
								VOL.	PAGE		FRONT	DEPTH	
			FRED W. ROBERTS ETUX	FRED W. ROBERTS	58.83	✓	10-12-71						
9888	5, 2	1.00	FRED W. ROBERTS DEC'D	JOHN M. ROBERTS ETAL	17.24	✓	9-28-71	337	335				
9888	5	58.83	RUTH E. FAWCETT ETUIR	JOHN M. ROBERTS ETAL	159.24	✓	9-21-72	343	18-20				
9888	1, 2	88.96	PAUL O. ROBERTS ETAL	JOHN M. ROBERTS	159.24	✓	1-30-73	345	1-3				
9888	5	77.00	JOHN M. ROBERTS ETUX	PAUL O. ROBERTS ETAL	159.24	✓	1-30-73	345	4-6				
9888	3	99.92	KATE D. DONAHUE ETAL	CHARLES M. PATRICK ETUX	400.90	✓	11-16-73	350	7-10				
9888	4	400.90	RALPH D. HOFFMAN ETUX	THOMAS H. HOFFMAN ETAL	0.92	✓	1-9-74	350	217 218				New Survey.
9888	4	400.90	THOMAS H. HOFFMAN ETAL	DONALD R. DAVIDHIZAR ETAL	400.90	✓	1-9-74	350	850 852 853 854				

RUSHCREEK TOWNSHIP
 VIRGINIA MILITARY SURVEY 9888

SCALE 10 CHAINS TO THE INCH

(See Page 23)



(See Page 28)

(See Page 30)

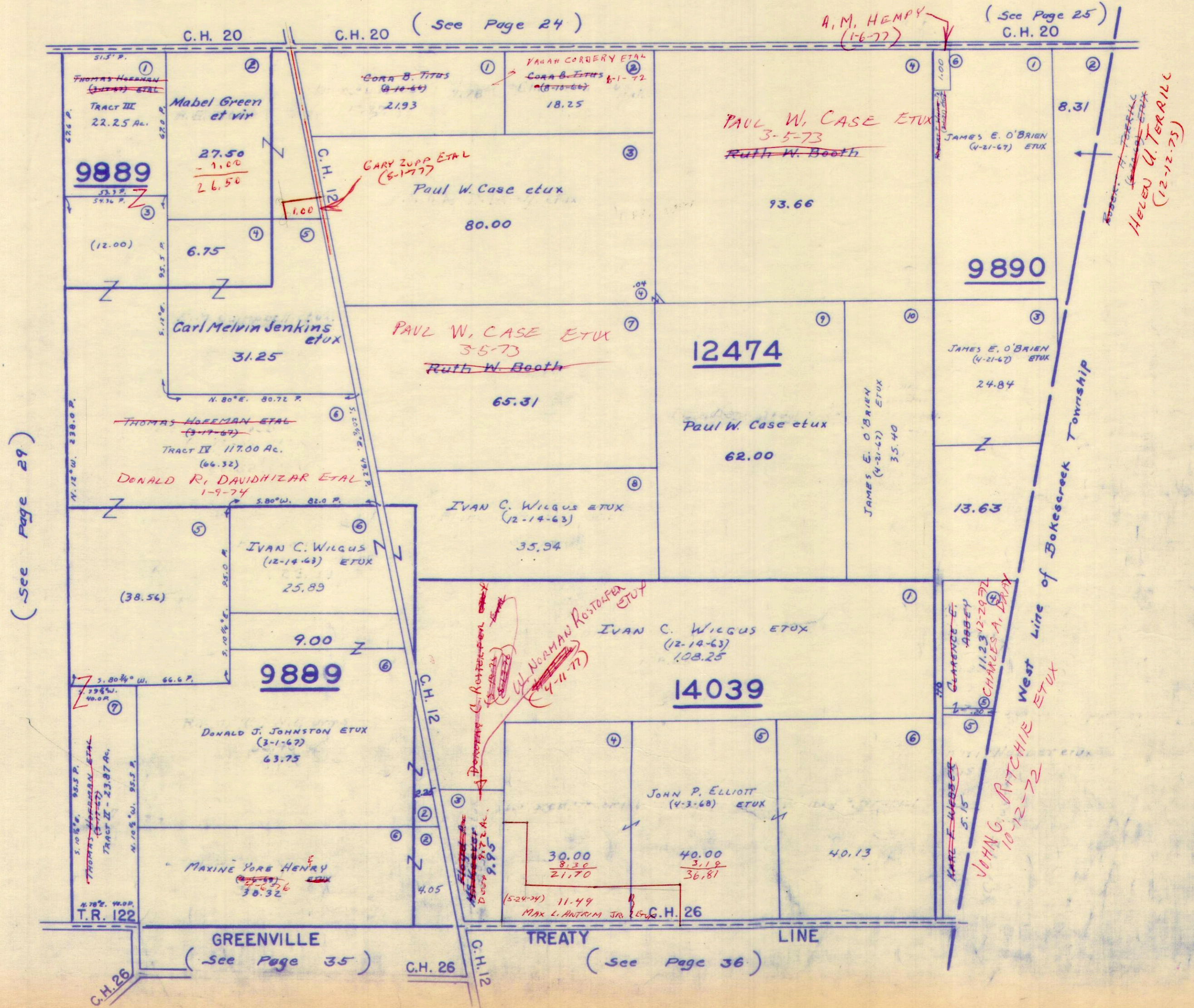


SURVEY OR SECTION	SUB. NO.	NO. ACRES	GRANTOR	GRANTEE	ACRES TRANSFRD	TRANS.	DATE OF TRANSFER	DEED		LOT NO.	SIZE		REMARKS
								VOL.	PAGE		FRONT	DEPTH	
12474			CORA B. TITUS	VADAH CORDERY ETAL.	18.25	✓	6-1-72	340	714-717				RWSHCREEK.
14039	5	5.75	KARL F. WEBBER	JOHN C. RITCHIE ETUX	21.93	✓	10-12-72	343	332-335				
9890	4	11.23	CLARENCE E. ABBEY	CHARLES A. BRAY	11.23	✓	12-29-72	344	440-441				
12474	74	23.66	ROTH W. BOOTH	PAUL W. CASE ETUX	93.66	✓	3-5-73	345	507-508				
9889	76	23.87	RALPH D. HOFFMAN ETUX	THOMAS H. HOFFMAN ETAL	66.31	✓	1-9-74	350	850-852				
12474	16	117.00	THOMAS H. HOFFMAN ETAL	DONALD R. DAVIDHIZAR ETAL	23.87	✓	1-9-74	350	853-854				
9889	76	23.87	JOHN P. ELLIOT ETUX	MAX L. ANTRIM, JR. ETUX	117.00	✓	5-24-74	353	131-133				NEW SURVEY
12474	4.5	40.00	EUGENE E. YORE ETUX	MAXINE YORE HENRY	11.49	✓	4-6-76	363	18-20				
14039		30.00	FLOYD A. McKEEVER (Dec'd)	DOROTHY C. ROSTORFER ETAL	4.05	✓	5-10-76	363	535-539				DEED SAYS 9.72 AC.
9889	76	4.05	DAVID ROSTORFER	W. NORMAN ROSTORFER	38.32	✓	8-13-76	366	1				
14039		38.32	RONALD ROSTORFER 1/5 INT.	W. NORMAN ROSTORFER ETUX	9.95	✓	11-22-76	367	811				UND. 1/5 INT.
14039		9.95	ROBERT T. WHITE, JR. ETAL	A. M. HEMPY	9.95	✓	1-6-77	368	479-480				DEED SAYS 9.72 AC.
9890		1.00	JOHN ROSTORFER (1/5 INT.)	W. NORMAN ROSTORFER ETUX	1.00	✓	4-11-77	369	733				DEED SAYS 9.72 AC.
14039		9.95	MABEL GREEN ETAL	GARY ZUPP ETAL	9.95	✗	8-1-77	371	867-868				NEW SURVEY
12474		27.50			1.00	✗							

RUSHCREEK TOWNSHIP
VIRGINIA MILITARY SURVEYS

12474 14039
9889 9890

SCALE 10 CHAINS TO THE INCH



(-see Page 29)



C.H. 20 C.H. 20 (See Page 24) (See Page 25) C.H. 20

Tracts and Owners:
1. Thomas Hoffeman (Tract III) 22.25 Ac. 9889
2. Mabel Green et vir 27.50 - 1.00 = 26.50
3. Gora B. Titus (8-10-64) 21.93
4. Yvonne Corbery et al (8-10-64) 18.25
5. Paul W. Case et ux 80.00
6. Ruth W. Booth 93.66
7. Carl Melvin Jenkins et ux 31.25
8. Paul W. Case et ux 65.31
9. Ruth W. Booth 62.00
10. James E. O'Brien et ux 24.84
11. Thomas Hoffeman et al (Tract IV) 117.00 Ac. (66.32)
12. Donald R. Davidhizar et al 1-9-74
13. Ivan C. Wilgus et ux (12-14-63) 35.94
14. Ivan C. Wilgus et ux (12-14-63) 108.25
15. Ivan C. Wilgus et ux (12-14-63) 35.94
16. Donald J. Johnston et ux (3-1-67) 63.75
17. Maxine York Henry 38.92
18. John P. Elliott et ux (4-3-68) 40.13
19. Max L. Antrim Jr. (5-24-74) 11.49
20. Maxine York Henry 30.00 - 8.30 = 21.70
21. John P. Elliott et ux 40.00 - 3.18 = 36.81

GREENVILLE TREATY LINE

(See Page 35) (See Page 36)

C.H. 26 C.H. 12 C.H. 26

A.M. HENRY (1-6-77)
PAUL W. CASE ETUX 3-5-73
Ruth W. Booth
JAMES E. O'BRIEN (4-21-67) ETUX
8.31
9890
Helen U. Terrill (12-12-75)

CH. 12
DORIS C. ROSTOFFER
W. NORMAN ROSTOFFER ETUX (4-11-77)
14039
CLARENCE E. ABBEY
11.23 12-29-72
CHARLES A. BAY
JOHN G. RITCHIE ETUX 10-12-72
MARE F. WEBER 5.15

SURVEY OR SECTION	SUB. NO.	NO. ACRES	GRANTOR	GRANTEE	ACRES TRANS'FRD	TRANS.	DATE OF TRANSFER	DEED		LOT NO.	SIZE		REMARKS
								VOL.	PAGE		FRONT	DEPTH	
3321			Ralph C. Keller	Larry M McBride ETUX	3.41	✓	5-12-71	334	999-1000				Rushcreek
3321			Ralph C. Keller	Larry M McBride ETUX	2.00	✓	5-12-71	334	999-1000				"
3321	3	41.43	Janella Shoots (Dec'd)	Charles E. Shoots ETAL	41.43	✓	5-12-71	335	21-23				"
3321	3	41.43	CHARLES E. SHOOTS ETAL	CHARLES E. SHOOTS ETUX	41.43	✓	7-1-71	335	802				
3321-3322	15-5	154.00	ALPHONSE MEYER ETAL	DWIGHT H. REED ETUX	154.00	✓	4-17-72	335	914-920				
3321-3322	15-5	154.00	DWIGHT H. REED ETUX	JAMES V. GUALIS ETAL (FRAUD & CONNINGMAN)	154.00	✓	4-17-72	335	921-923				
3321	9		KENT L. WOODWARD ETUX	KENT L. WOODWARD J.P.	3.51	✓	5-12-72	340	332-336				"
3321		58.16	VERNON R. BEAIR ETUX	DONALD J. SCOTT ETUX	15.65	✓	5-15-72	340	379-380				New Survey
		30.62	JACOB L. HERTENSTEIN ETUX	EDWARD K. CORE JR. ETUX	30.62	✓	6-22-72	341	162-164				
3322		5.76	JOHN F. MARMON ETUX	ROBERT L. BROOKS ETUX	5.76	✓	10-3-72	343	188-189				
3322	7, 2	109.65	MARIE E. AILES DEC'D	JOHN S. MEREDITH	109.65	✓	1-16-73	344	819-821				
3322	11	66.09, 3, 88	OLIVER AILES	"	66.09, 3, 88	✓	1-16-73	344	822-824				
3322	13	3.50, 50	FREDERICK E. CUNNINGHAM ETAL	EDNA O. DIX ETAL	3.50, 50	✓	8-17-73	348	730-731				
3321	15	154.00	EDNA O. DIX ETUX	PHILIP STANLEY ETAL	154.00	✓	3-29-74	352	10-12				
3321		3.41	LARRY M. M ^C BRIDE ETUX	LEROY BEAMES ETUX	3.41	✓	6-23-75	358	997-998				
3321		2.00	BLANCHE COLVIN DANCE ETAL	WALTER K. SMITH ETUX	2.00	✓	9-15-75	360	223-225				NEW SURVEY
3322		3.57	GEORGE H. MEYER 1/2 INT.	REBECCA CAROL MEYER	0.83	✓	10-28-75	360	819-820				
3321		1.00	RUTH M. KENNEDY ETUX	J. EARL DEFIBAUGH ETUX	1.00	✓	4-16-76	363	154-155				NEW SURVEY
3321		97.72	THE HIGHLAND MEADOWS CATTLE CO.	JAMES B. WARRAN ETUX	5.00	✓	5-13-76	363	627-628				
3321		2.77	JAMES B. WARRAN ETUX	KENT L. WOODWARD, JR. ETUX	2.77	✓	5-13-76	363	629-631				
3321	66.09	1.281	JOHN MEREDITH	BO. OF LO. CO. COMMISSIONERS.	1.281	✓	11-9-76	367	498-499				New Survey
3321		4.72	JAMES ALVIN ROBY	BO. OF LO. CO. COMM.	0.931	✗	1-20-77	368	631-632				Parcel # 30
3321		6.05	" " "	" " "	0.05	✗	1-20-77	368	633-634				Parcel # 33
3321			HAROLD C. BALLIET ETUX	BO. OF LO. CO. COMM. (E. SIDE)	3.221	✗	2-24-77	369	83-84				Parcel # 26 WD.
3321		14.02	" " "	" " " (W. SIDE)	1.730	✗	2-24-77	369	85-86				Parcel # 26A WD.
3322		0.50	GEORGE H. MEYER	" " "	0.185	✗	2-24-77	369	81-82				Parcel # 24D
3321		15.65	DONALD J. SCOTT ETUX	" " "	0.896	✗	2-24-77	369	87-88				Parcel # 31 WD.
3321		2.50	JOHN F. MARMON ETUX	" " "	0.558	✗	3-17-77	369	379-380				Parcel # 23 WD.
3322		37.84	HENSCHER J. CREGG ETUX	" " "	1.222	✗	5-24-77	370	463-464				" "
3321		9.45	PHILIP STANLEY ETUX	" " "	0.764	✗	5-24-77	370	461-462				" "
3321		154.00	VERNON R. BEAIR ETAL	" " "	0.406	✗	6-21-77	371	67				Parcel # 28 WD.
3322		3.50	VERNON R. BEAIR ETAL	" " "	0.076	✗	6-21-77	371	8-9				Parcel # 29 WD.
3321		42.51	VERNON R. BEAIR ETUX	GERALD QUINN ETUX	1.450	✗	7-15-77	371	554-558				Parcel # 1 thru 10 Homestead.
3321		42.031	VERNON R. BEAIR ETUX	GERALD QUINN ETUX	42.031	✗	7-15-77	371	554-558				Homestead.

2246
1013
8959

RUSHCREEK TOWNSHIP VIRGINIA MILITARY SURVEYS 3321 3322

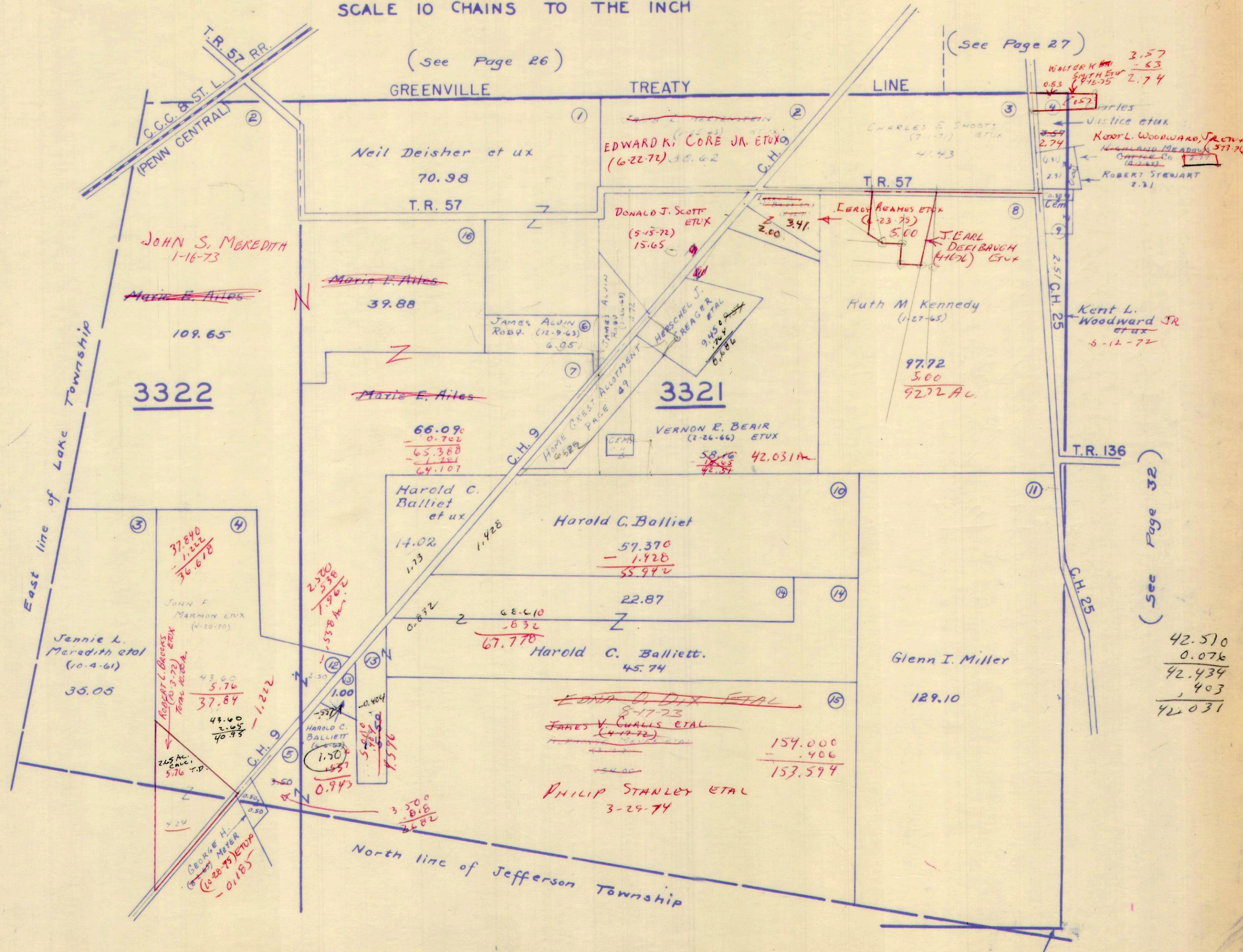
PAGE 31
240 87.10
17 16 06.33
29 50 80.77
87.35 80.77
59.07 6.00
2826 17

85.44
6.33
92.77
0.00
17

85.44
6.33
79.11

57.33
2.49
57.73
6.00
1.5

SCALE 10 CHAINS TO THE INCH



(See Page 26)

(See Page 27)

(See Page 32)

(See Page 32)

42.510
0.076
42.434
403
42.031



SURVEY OR SECTION	SUB. NO.	NO. ACRES	GRANTOR	GRANTEE	ACRES TRANSFRD	TRANS.	DATE OF TRANSFER	DEED		LOT NO.	SIZE		REMARKS
								VOL.	PAGE		FRONT	DEPTH	
3320 3441		10.18 3.40	JOE OLLEN ELLIOTT DEC'd	HALLIE ESTELLE ELLIOTT	10.18 3.40	✓	4-7-72	339	604-907				RWSH CREEK
9823	7	51.27	FOREST G. WATKINS	FOREST G. JACOBS ETAL	4.00	✓	4-25-72	340	69-71				NEW SURVEY
3320-11016	3-4	131.17-3.79	KENT L. WOODWARD ETUX	KENT L. WOODWARD JR.	132.10 30.65	✓	5-11-72	340	332-336				RWSH CREEK
3320-9823	8-6	14.96	OSCAR L. ALBERT ETUX	WHITE RIVER CONFERENCE, CHURCH OF THE UNITED, ETAL	131.17-3.79 -14.36	✓	6-9-72	340	878- 880				
3441	1	2.00	WILLIAM H. KOTSARIS ETUX	JAMES O. KENNAW, SR. ETUX	1.13	✓	9-29-72	343	136- 137				NEW SURVEY
11016 9823	3	4.40 30.80	HUBERT R. WILLIAMS ETUX	RONALD E. DEARDORFF ETUX	4.40 30.80	✓	6-26-73	347	703- 714				
11016 9823	2	8.71 49.94	JAMES M. TRUMBULL	KENT L. WOODWARD JR. ETUX	8.71 49.94	✓	3-15-74	351	715- 717				
3441		1.13	JAMES O. KENNAW SR. ETUX	ARTHUR M. KUHN ETUX	1.13	✓	4-2-74	352	85- 86				
3441		3.40	HALLIE ESTELLE ELLIOTT	DONALD H. ELLIOTT ETUX	.96	✓	5-23-74	353	67				NEW SURVEY
3320		10.18	"	ROBERT F. PROVO ETUX	10.18	✓	6-17-74	353	533- 534				SECOND TRACT IS A RIGHT OF WAY EASEMENT 113 AC.
3441		8.60	RICHARD E. RENKERT ETUX	CEN. CON. CH. OF UNITED BRETHREN IN CHRIST, INC.	8.60	✓	9-5-74	355	85				NEW SURVEY
11016		34.04 28.40	HUBERT R. WILLIAMS ETUX	HAROLD A. LONGBRAKE ETUX	68.457	✓	1-15-75 12-2-74	356	873				NEW SURVEY
			KENT L. WOODWARD, JR. ETUX	DAYTON POWER AND LIGHT CO.		✓	5-28-75	358	539- 540				R/W EASEMENT
3320		13.66	JOHN K. ELLIOTT ETUX	ERNEST W. REEVES ETUX	6.72	✓	8-27-75	359	872- 873				NEW SURVEY
3320		2.93	BLANCHE COLVIN DANCE ETAL	WALTER H. SMITH ETUX	0.57	✓	9-15-75	360	223- 225				NEW SURVEY
3320		6.91	JOHN K. ELLIOTT ETUX	HAROLD D. MOBLEY ETUX	6.81	✓	4-13-76	363	115- 116				NEW SURVEY
11016 3320		119.97+ 15.08+41.38	THE HIGHLAND MEADOWS CATTLE CO.	JAMES B. WAAREN ETUX	119.97+ 15.08+41.38	✓	5-13-76	363	627- 628				
11016 9823		11	JAMES B. WAAREN ETUX	KENT L. WOODWARD, JR. ETUX	11	✓	11	363	629- 631				
11016		16.40	ELLEN L. TITUS	GLESTON C. TITUS ETAL	16.40	✓	8-18-76	366	45- 49				
3320		3.60	HARRY ELLIOTT	CHARLES R. STOUT ETUX	3.60	✗	3-29-77	369	551- 552				

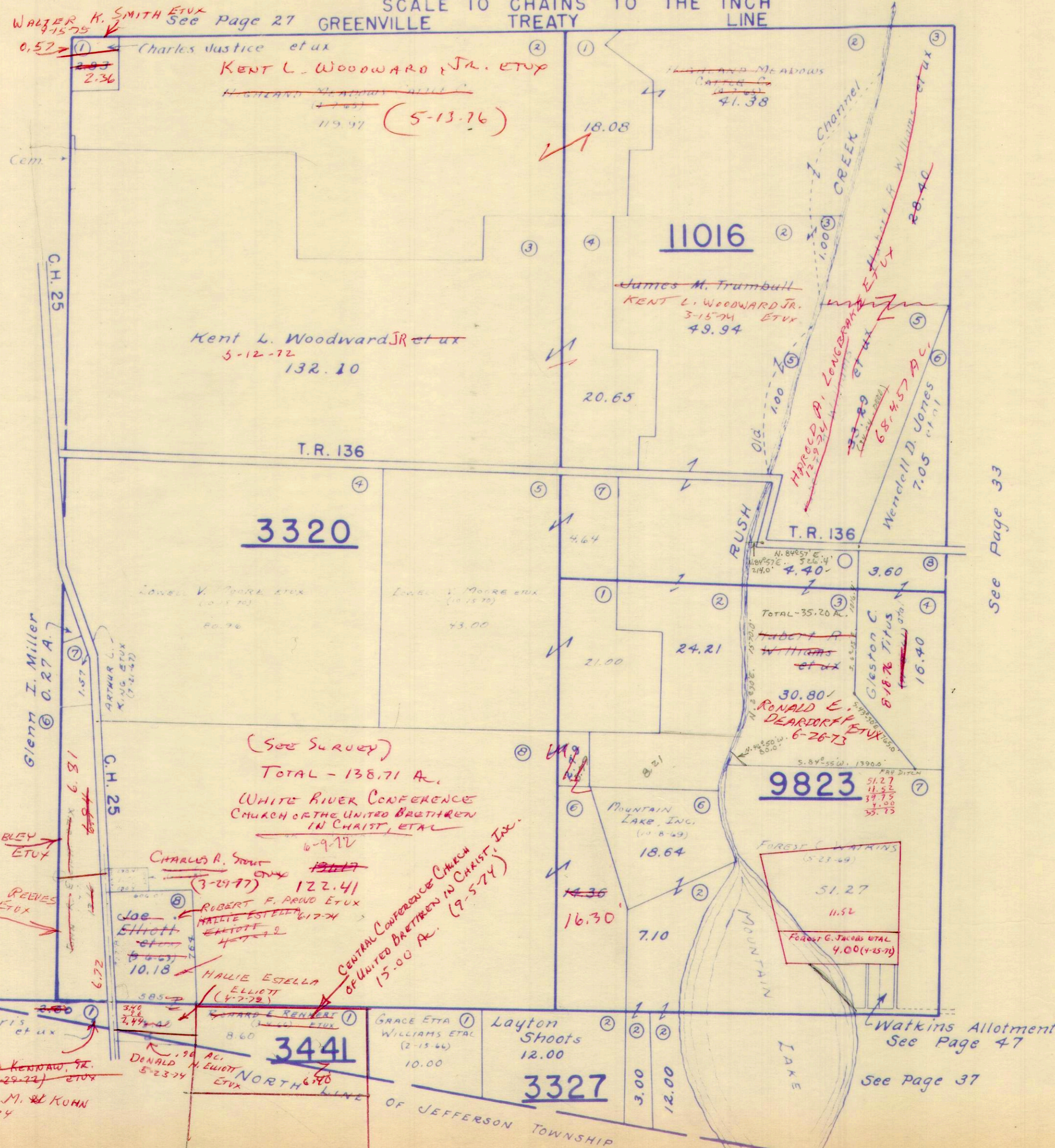
RUSHCREEK TOWNSHIP
 VIRGINIA MILITARY SURVEYS

3320
 11016

3441
 3327
 9823

1946
 442
 23 88

SCALE 10 CHAINS TO THE INCH
 GREENVILLE TREATY



See Page 31

See Page 33

Watkins Allotment
 See Page 47

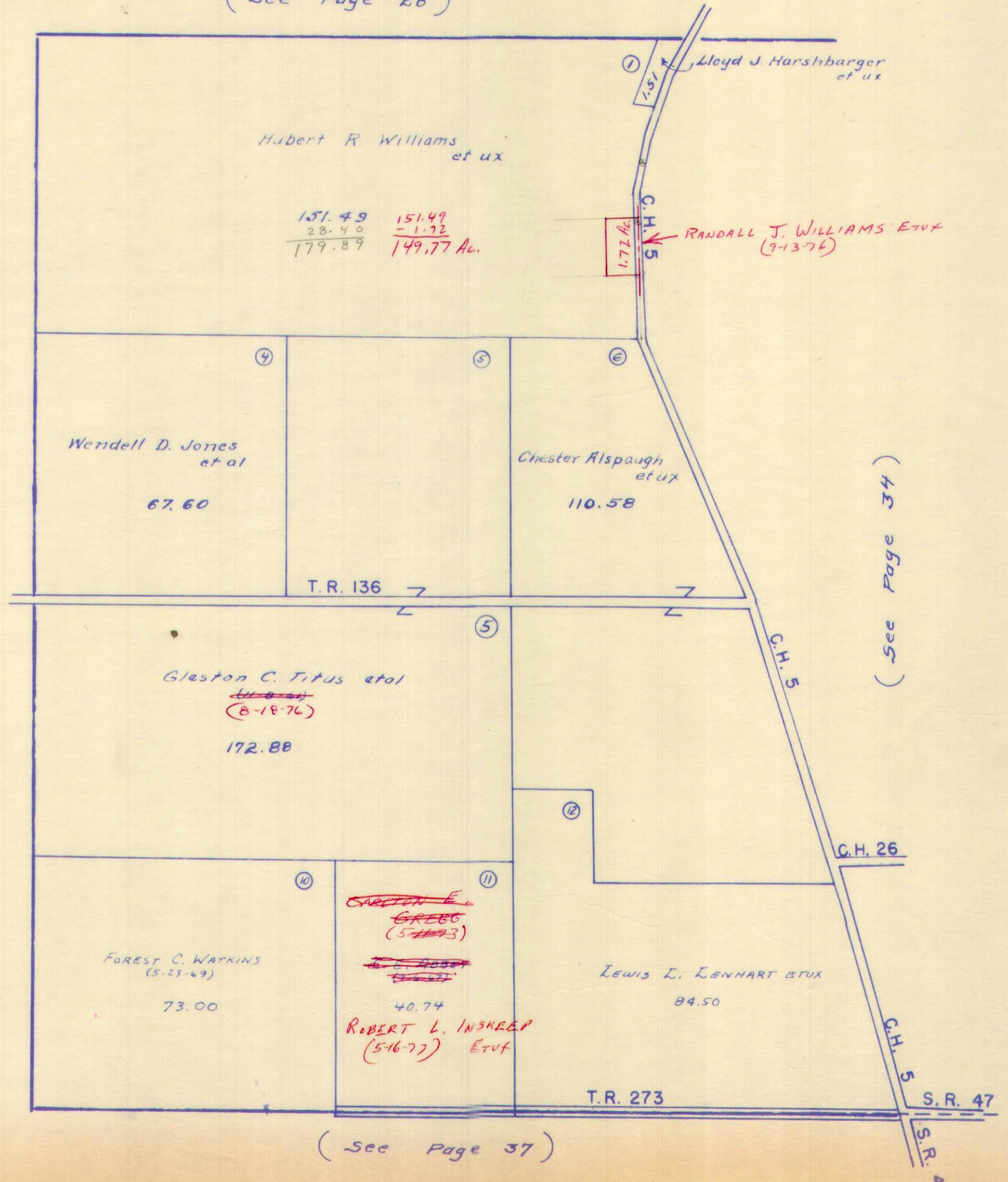
See Page 37

SURVEY OR SECTION	SUB. NO.	NO. ACRES	GRANTOR	GRANTEE	ACRES TRANS'FRD	TRANS.	DATE OF TRANSFER	DEED		LOT NO.	SIZE		REMARKS
								VOL.	PAGE		FRONT	DEPTH	
3323	11	40.74	C. E. ABBEY	CARLTON E. GREGG	40.74	✓	5-11-73	346	847 848				
3323		172.88	ELLEN L. TITUS	GUSTON C. TITUS ETAL	172.88	✓	8-18-76	366	481 49				
3323		151.49	ROBERT HUBERT R. WILLIAMS ETUX	RANDALL J. WILLIAMS ETUX	1.72	✓	9-13-76	366	499- 500				NEW SURVEY
3323		40.74	CARLTON E. GREGG ETUX	ROBERT L. INSKEEP ETUX	40.74		5-16-77	370	368- 369				

RUSHCREEK TOWNSHIP
 VIRGINIA MILITARY SURVEY 3323

SCALE 10 CHAINS TO THE INCH

(See Page 28)



(See Page 32)

(See Page 34)

(See Page 37)

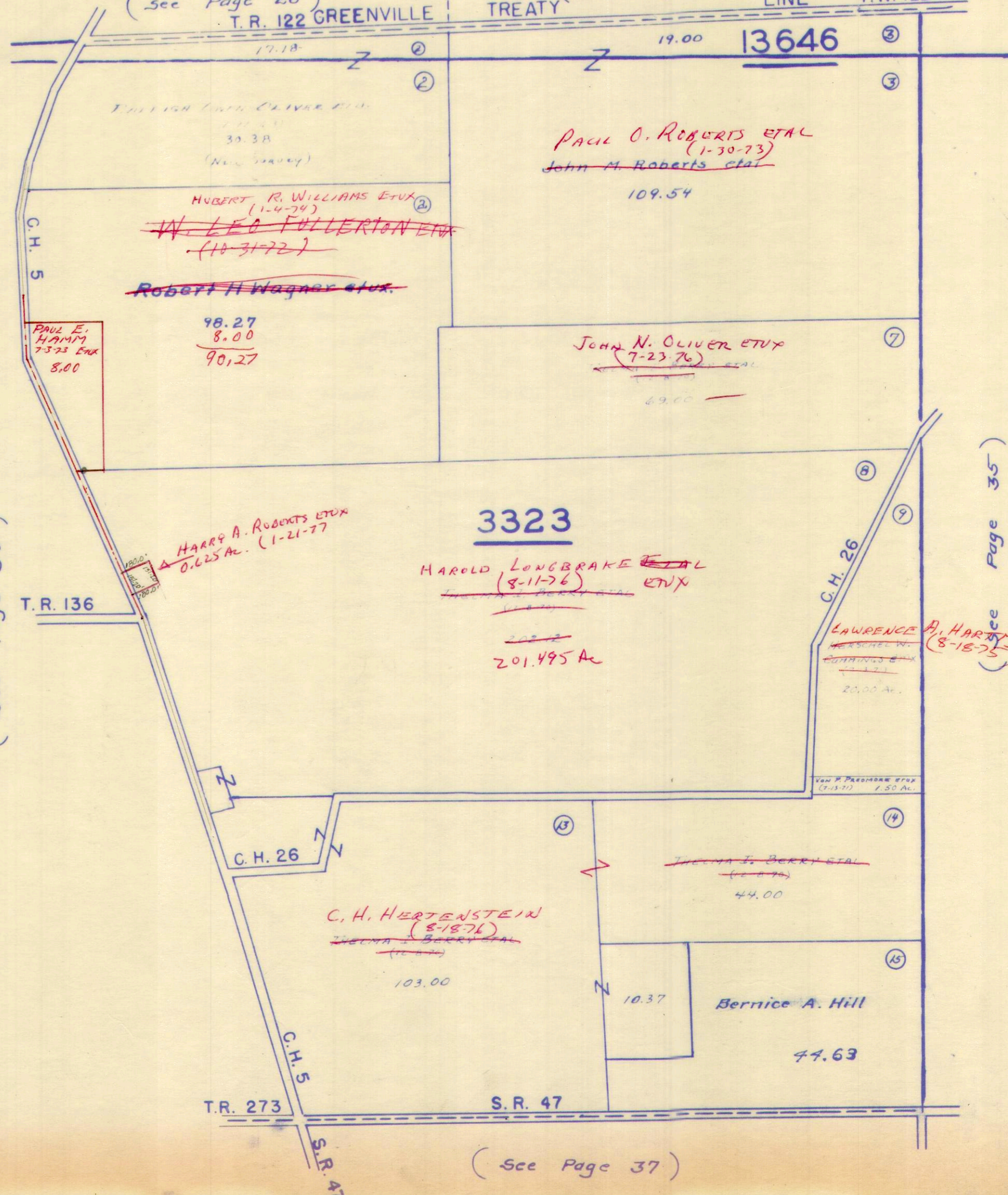
SURVEY OR SECTION	SUB. NO.	NO. ACRES	GRANTOR	GRANTEE	ACRES TRANS'FRD	TRANS.	DATE OF TRANSFER	DEED		LOT NO.	SIZE		REMARKS
								VOL.	PAGE		FRONT	DEPTH	
39 3323	4		VON P. PREDMORE ETUX	HERSCHEL W. CUMMINGS ETUX	20.00	✓	7-13-71	336	6-9				RWSH.
3323	2	98.27	ROBERT H. WAGNER ETUX	W. LEO FULLERTON ETUX	98.27	✓	10-31-72	343	579-580	out of 21.50A			
3323 13646	3	19.00 109.54	JOHN M. ROBERTS ETUX	PAUL O. ROBERTS ETAL	19.00 109.54	✓	1-30-73	345	710				
3323	2	98.27	W. LEO FULLERTON ETUX	PAUL E. HAMM ETUX	8.00	✓	7-3-73	347	836-857				NEW SURVEY
3323	2	90.27	W. LEO FULLERTON ETUX	HUBERT R. WILLIAMS ETUX	90.27	✓	1-4-74	350	812-813				
3323		20.00	HERSCHEL W. CUMMINGS ETUX	LAWRENCE A. HARTMAN ETUX	20.00	✓	8-18-75	359	703-705				
3323		69.00	THELMA J. BERRY ETAL	JOHN N. OLIVER ETUX	69.00	✓	7-23-76	365	448-450				SHERIFF'S DEED
3323		202.12	" " " "	HAROLD A. LONGBRAKE ETAL	202.12	✓	8-11-76	365	763-765				
3323		44.00 103.00, 10.37	" " " "	C. H. HERTENSTEIN	44.00 103.00, 10.37	✓	8-18-76	366	98-100				
3323		202.12	HAROLD A. LONGBRAKE ETUX	HARRY A. ROBERTS ETUX	0.625	✓	1-21-77	368	661-662				NEW SURVEY

RUSHCREEK TOWNSHIP
 VIRGINIA MILITARY SURVEY 3323
 13646

SCALE 10 CHAINS TO THE INCH

(see Page 28) T.R. 122 GREENVILLE TREATY (see Page 29) LINE T.R. 122

3038



(see Page 33)

(see Page 35)

(see Page 37)



FULLERTON OLIVER ETAL
 30.38
 (New survey)

PAUL O. ROBERTS ETAL
 (1-30-73)
~~John M. Roberts etal~~

HUBERT R. WILLIAMS ETAL
 (1-4-74)

~~W. LEO FULLERTON ETAL
 (10-31-72)~~

~~Robert H Wagner etal.~~

PAUL E. HAMM
 7-3-75 EXX
 8.00

98.27
 8.00
 90.27

JOHN N. OLIVER ETAL
 (7-23-76)

69.00

HARRY A. ROBERTS ETAL
 0.625 AC. (1-21-77)

3323

HAROLD LONGBRAKE ETAL
 (8-11-76)

201.495 AC

LAWRENCE A. HARTMAN ETAL
 (8-18-75)

20.00 AC.

VAN H. FREEMORE ETAL
 (7-15-71) 1.50 AC.

~~JULIA F. BERRY ETAL
 (10-8-70)~~

44.00

C. H. HERTENSTEIN
 (8-18-76)

103.00

Bernice A. Hill

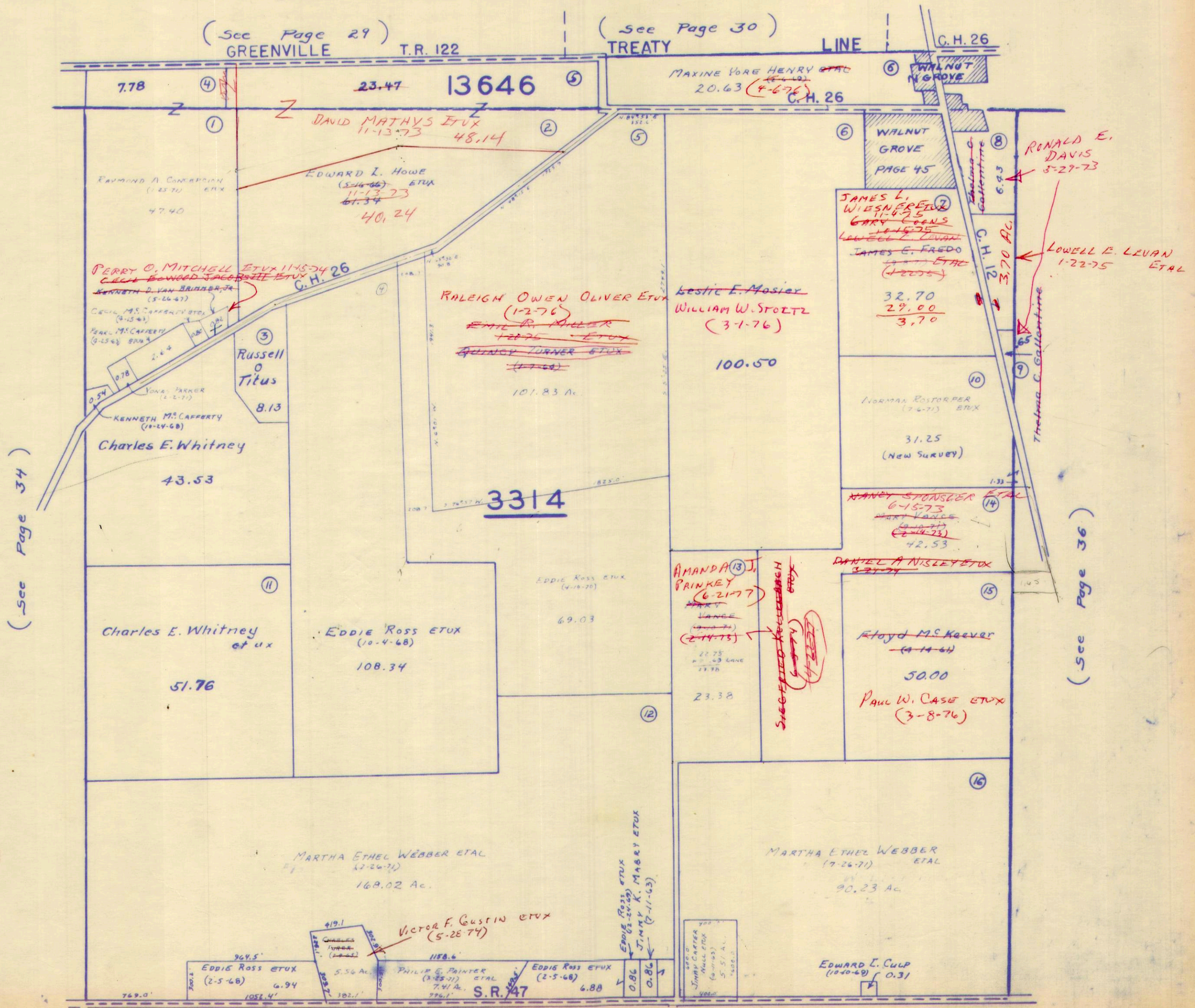
10.37

44.63

SURVEY OR SECTION	SUB. NO.	NO. ACRES	GRANTOR	GRANTEE	ACRES TRANS'FRD	TRANS.	DATE OF TRANSFER	DEED		LOT NO.	SIZE		REMARKS
								VOL.	PAGE		FRONT	DEPTH	
3314	12	12.97	CHARLES FURER, UNMARRIED	PHILIP E. PAINTER ETAL	7.41	✓	3-25-71	334	799-800				
3314-3472	10	31.25	RONALD L. ROSTORFER ETUX	NORMAN ROSTORFER ETUX	31.25	✓	7-6-71	336	10				
3314	12	168.02	ELZA C. WEBBER ETAL	MARTHA ETHEL WEBBER ETAL	168.02	✓	7-26-71	336	226-233				NEW SURVEY - DEG.
3314	16	90.23	ELZA C. WEBBER ETAL	MARTHA ETHEL WEBBER ETAL	90.23	✓	7-26-71	336	229-233				NEW SURVEY - DEG.
3314	7		CARMELA MAIORI ET V.R.	JAMES E. FREGO	32.70	✓	7-18-71	336	885				PINE CREEK TWP.
3314			ELZA CACHIA ETUX	" " "	32.70	✓	7-26-71	336	888				" "
3314			WALTER DI LUCCIO	" " "	32.70	✓	7-28-71	336	891				" "
3314			WANDA LA. FALCI ETUX	" " "	32.70	✓	7-30-71	336	882				" "
3314	13		CHARLES WILLIAM VANCE DEC'D	MARY VANCE	22.75 0.63	✓	9-10-71	337	151-153				" " 1/2 INT.
3314			CHARLES WILLIAM VANCE DEC'D	MARY VANCE	42.53 EXCPT 1.65 AC	✓	9-10-71	337	151-153				" " 1/2 INT.
3314			NANCY V. SPONSER ETAL	MARY L. VANCE	50.75 - 0.63 42.53 EXCPT 1.65 AC	✓	9-10-71	337	154-156				" "
3314	12, 16	168.02, 90.23	WILLIAM C. WEBBER DEC'D	DARLENE J. WEBBER ETAL	168.02 90.23	✓	6-26-72	341	225- 230 244-				
3314		23.38 & 42.53	NANCY SPONSER ETAL	MARY L. VANCE	23.38 & 42.53	✓	2-14-73	345	247				
3314	82	.82	KENNETH D. VAN BRIMMEN ETUX	CECIL ELWOOD JACOBS III ETUX	.82	✓	5-7-73	347	50				
3314	8	6.17 1.65	THELMA C. GALLENTINE	RONALD E. DAVIS	6.17 1.65	✓	5-29-73	347	186- 187				
3314	13	22.75	EDITH VANCE DEC'D	NANCY SPONSER ETAL	22.75	✓	6-13-73	347	542- 544				
3314	2	61.34	EDWARD L. HOWE ETUX	DOROTHY CURRAN	61.34	✓	11-13-73	350	172- 173				
13646	5	23.47	EDWARD L. HOWE ETUX	DOROTHY CURRAN	23.47	✓	11-13-73	350	174- 176				NEW SURVEY
3314	2	61.34	DOROTHY CURRAN	EDWARD L. HOWE ETUX	61.34	✓	11-13-73	350	177- 178				
13646	3	48.14	EDWARD L. HOWE ETUX	DAVID MATHYS ETUX	48.14	✓	11-13-73	350	178				
3314	13, 14	42.53	MARY L. VANCE	DANIEL A. NISLEY ETUX	42.53	✓	3-29-74	352	34-36 144-				
3314		5.56	CHARLES FURER	VICTOR F. GUSTIN ETUX	5.56	✓	5-28-74	353	146 323-				
3314		22.75 & 0.63 42.53	DANIEL A. NISLEY ETUX	SIEGFRIED KELLENBACH ETUX	22.75 & 0.63 42.53	✓	6-5-74	353	326 136-				
3314		0.82	CECIL ELWOOD JACOBS III ETUX	PERRY O. MITCHELL ETUX	0.82	✓	11-15-74	356	137 854-				
3314		101.83	QUINCY TURNER ETUX	EMIL R. MILLER ETUX	101.83	✓	1-20-75	356	885- 887-				
3314		32.70	JAMES E. FREGO	AMOS M. TAPP ETUX	32.70	✓	1-22-75	356	908 909-				
3314		32.70	AMOS M. TAPP ETUX	LOWELL E. LEVAN ETAL	32.70	✓	1-22-75	356	910 652-				
3314		32.70	LOWELL E. LEVAN ETAL	GARRY COONS	29.00	✓	10-15-75	360	653 902-				
3314		29.00	GARRY COONS ETUX	JAMES L. WEISNER ETUX	29.00	✓	11-4-75	360	903 739-				
3314		101.83	EMIL R. MILLER ETUX	RALEIGH OWEN OLIVER ETUX	101.83	✓	1-2-76	361	740 412-				
3314		100.50	LESLIE E. MOSIER ETUX	WILLIAM W. STOLTZ	100.50	✓	3-1-76	362	414 508-				
3314		50.00	FLOYD A. M.C. KEEVER (OR'D)	PAUL W. CASE ETUX	50.00	✓	3-8-76	362	509 18-				
13646		20.63	EUGENE E. YORE ETUX	MAXINE YORE HENERY	20.63	✓	4-6-76	363	20 981-				
3314		23.38 42.53	MARIA J. KELLENBACH	SIEGFRIED KELLENBACH	23.38 42.53	✓	4-22-77	369	984 993-				
3314		23.38 42.53	MARIA J. KELLENBACH ETAL	TINA L. SMITH	23.38 42.53	✓	6-21-77	370	997 998-				
3314		23.38 42.53	TINA L. SMITH	SIEGFRIED KELLENBACH ETUX	23.38 42.53	✓	6-21-77	370	1000				
3314		23.38 42.53	SIEGFRIED KELLENBACH ETUX	AMANDA J. BRINKEY	23.38 42.53	✓	6-21-77	371	1-5				

RUSHCREEK TOWNSHIP
VIRGINIA MILITARY SURVEYS 13646
3314

SCALE 10 CHAINS TO THE INCH



(See Page 29)
GREENVILLE T.R. 122

(See Page 30)
TREATY LINE

C.H. 26

(See Page 34)

(See Page 36)

(See Page 38)



RONALD E. DAVIS
8-29-73

LOWELL E. LEVAN ETAL
1-22-75

AMANDA J. PRINKEY
6-21-77
2-11-75

DANIEL A. NISLEY ETAL
3-21-74

Floyd M. Kaever
4-14-64

Paul W. Case ETAL
3-8-76

EDDIE ROSS ETAL
(2-5-68)
6.94

VICTOR F. GUSTIN ETAL
(5-26-74)

PHILIP E. PRINCE ETAL
(2-5-68)
7.41 A.
S.R. 47

EDDIE ROSS ETAL
(2-5-68)
6.88

EDWARD L. CULP
(10-10-68) 0.31

RAYMOND A. COMARICH
(1-23-70) 47.40

EDWARD I. HOWE
(5-14-66) ETAL
11-13-73
40.24

PERRY O. MITCHELL ETAL 11-15-74
C.H. 26

KENNETH D. VAN BRUNEN ETAL
(5-26-67)

Russell O. Titus
8.13

Charles E. Whitney
(19-11-68)

43.53

Charles E. Whitney et ux

51.76

EDDIE ROSS ETAL
(10-4-68)

108.34

MARTHA ETHEL WEBBER ETAL
(7-26-71)
168.02 Ac.

AMANDA J. PRINKEY
(6-21-77)

23.38

EDDIE ROSS ETAL
(2-5-68)
JIMMY K. MABRY ETAL
(7-11-63)

MARTHA ETHEL WEBBER
(7-26-71) ETAL
90.23 Ac.

JAMES L. WIESNER ETAL
11-10-75
GARY COONS
1-15-75
LEWEL LEVAN
1-22-75

JAMES E. FREDO ETAL
(1-22-75)
32.70
29.00
3.70

Kestie E. Mosier
WILLIAM W. STOLTZ
(3-1-76)
100.50

RALEIGH OWEN OLIVER ETAL
(1-2-76)
101.83 Ac.

3314

EDDIE ROSS ETAL
(4-10-70)
69.03

AMANDA J. PRINKEY
(6-21-77)

23.38

HANNEY STONDER ETAL
6-15-73
MARTY KAYE
(2-14-73)
42.53

Floyd M. Kaever
4-14-64

Paul W. Case ETAL
3-8-76

7.78

23.47

13646

MAXINE VORE HENRY ETAL
(1-10-70)
20.63
C.H. 26

WALNUT GROVE
PAGE 45

RONALD E. DAVIS
8-29-73

JAMES L. WIESNER ETAL
11-10-75
GARY COONS
1-15-75
LEWEL LEVAN
1-22-75

JAMES E. FREDO ETAL
(1-22-75)
32.70
29.00
3.70

Kestie E. Mosier
WILLIAM W. STOLTZ
(3-1-76)
100.50

RALEIGH OWEN OLIVER ETAL
(1-2-76)
101.83 Ac.

3314

EDDIE ROSS ETAL
(4-10-70)
69.03

AMANDA J. PRINKEY
(6-21-77)

23.38

HANNEY STONDER ETAL
6-15-73
MARTY KAYE
(2-14-73)
42.53

Floyd M. Kaever
4-14-64

Paul W. Case ETAL
3-8-76

7.78

23.47

13646

MAXINE VORE HENRY ETAL
(1-10-70)
20.63
C.H. 26

WALNUT GROVE
PAGE 45

RONALD E. DAVIS
8-29-73

JAMES L. WIESNER ETAL
11-10-75
GARY COONS
1-15-75
LEWEL LEVAN
1-22-75

JAMES E. FREDO ETAL
(1-22-75)
32.70
29.00
3.70

Kestie E. Mosier
WILLIAM W. STOLTZ
(3-1-76)
100.50

RALEIGH OWEN OLIVER ETAL
(1-2-76)
101.83 Ac.

3314

EDDIE ROSS ETAL
(4-10-70)
69.03

AMANDA J. PRINKEY
(6-21-77)

23.38

HANNEY STONDER ETAL
6-15-73
MARTY KAYE
(2-14-73)
42.53

Floyd M. Kaever
4-14-64

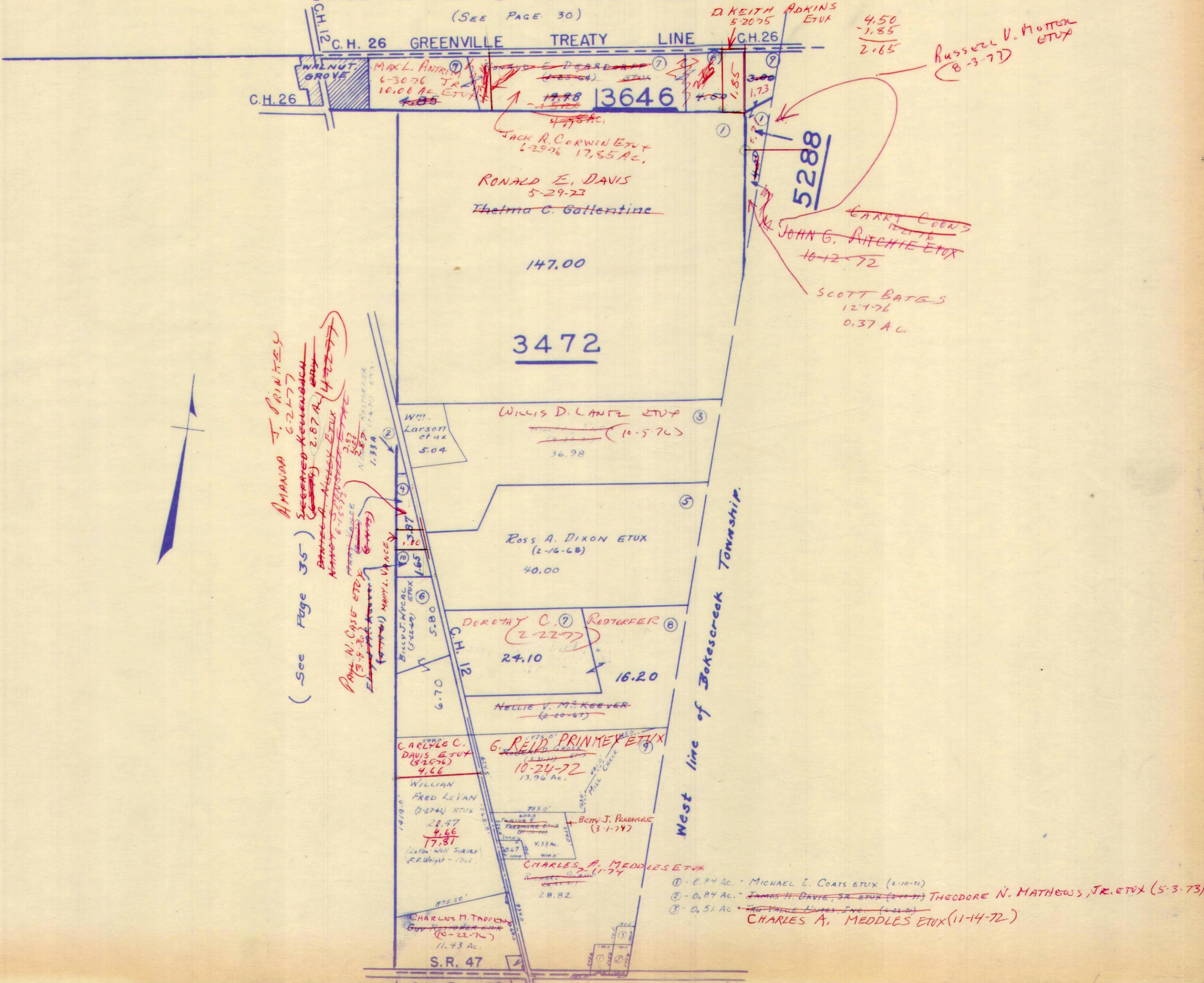
Paul W. Case ETAL
3-8-76

RUSHCREEK TOWNSHIP

VIRGINIA MILITARY SURVEYS

13646
3472
5288

SCALE 10 CHAINS TO THE INCH
(SEE PAGE 30)



(See Page 35)

AMANDA J. PRINKEV
6-2-77
~~Increased Kellum~~
2.87 A. (4-7-77)
~~DAVID J. HATLEY~~
Nancy 6-15-75
3.87
3.87
5.87
1.33A (7-4-77) ETUX

Pamy N. CASE
ETUX
(3-5-76)
E. H. HANCOCK
(former) MARY L. VANCE

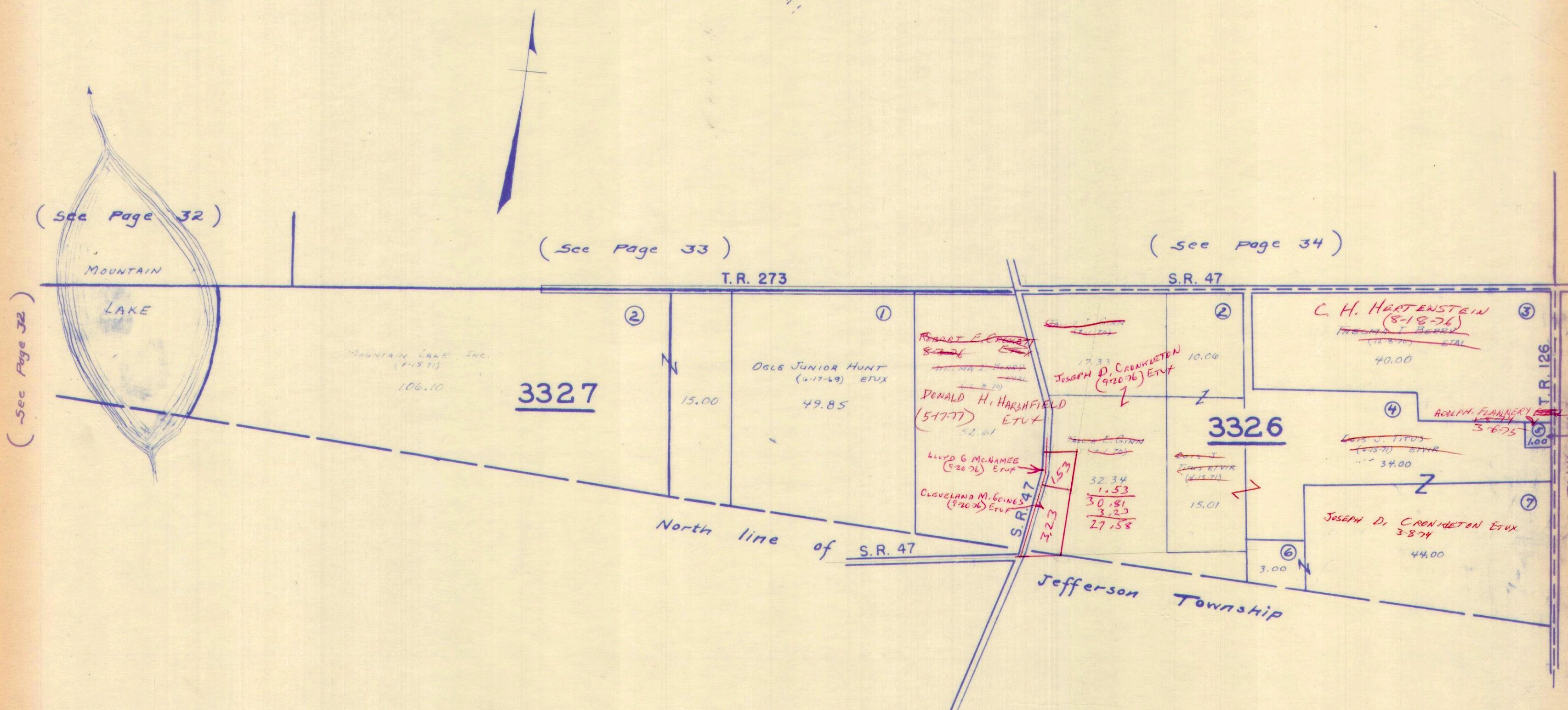
- ① - 0.94 Ac. - MICHAEL E. COATS ETUX (2-10-71)
- ② - 0.84 Ac. - JAMES H. DAVIS, SR. ETUX (2-11-71) THEODORE N. MATHEWS, JR. ETUX (5-3-73)
- ③ - 0.51 Ac. - ~~THE VALE HOMES, INC.~~ (4-22-71)
CHARLES A. MEDDLES ETUX (11-14-72)

SURVEY OR SECTION	SUB. NO.	NO. ACRES	GRANTOR	GRANTEE	ACRES TRANSFRD	TRANS.	DATE OF TRANSFER	DEED		LOT NO.	SIZE		REMARKS
								VOL.	PAGE		FRONT	DEPTH	
3326	2, 4, 6 & 7	100.63 + 10.00 + 15.01 + 10.06	FRED L. STEVENSON ETUX	Lois J. Titus	100.63 + 10.00 + 15.01 + 10.06	✓	4-15-71	334	607-610				
3326	Lois J. Titus ETUIR	JOHN T. LAWRENCE	..	✓	4-15-71	334	611-614				
3326	JOHN T. LAWRENCE	Lois J. Titus ETUIR	..	✓	4-15-71	334	615-618				
3227	1.00	1.00	JOSEPH STANLEY ETAL	ADOLPH FLANNERY ETAL	1.00	✓	1-8-74	350	835-837				
3326		100.63 + 10.00 + 15.01 + 10.06	Lois J. Titus ETUIR	JOSEPH D. CRONKLETON ETUX	100.63 + 10.00 + 15.01 + 10.06	✓	3-8-74	351	607-610				
3326		1.00	SAMUEL ANWAY	ADOLPH FLANNERY	1.00	✓	3-6-75	357	392-394				
3326	52.61		Thelma I. BOON ETAL	ROBERT E. CROCKETT ETUX	52.61	✓	8-2-76	365	633-635				
3326	40.00		" " "	C. H. HERTENSTEIN	40.00	✓	8-18-76	366	98-100				
3326	32.34		TALLIE L. GINN ALLEN	LLOYD G. McNAMER ETUX	1.53	✓	9-20-76	366	624-625				NEW SURVEY
3326	32.34		" " "	CLEVELAND M. GOINGS ETUX	3.23	✓	9-20-76	366	626-627				NEW SURVEY
3326	17.33		" " "	JOSEPH D. CRONKLETON ETUX	17.33	✓	9-20-76	366	628-632				
3326	27.58		" " "	JOSEPH D. CRONKLETON ETUX	27.58	✓	9-20-76	366	632-637				
3326	52.61		ROBERT E. CROCKETT ETUX	DONALD H. HARSHFIELD ETUX	52.61	✗	5-17-77	370	379-380				

RUSHCREEK TOWNSHIP
 VIRGINIA MILITARY SURVEYS

3327
 3326

SCALE 10 CHAINS TO THE INCH



(See Page 32)

(See Page 33)

(See Page 34)

(See Page 32)

(See Page 32)

84.50
 5.54
 78.96

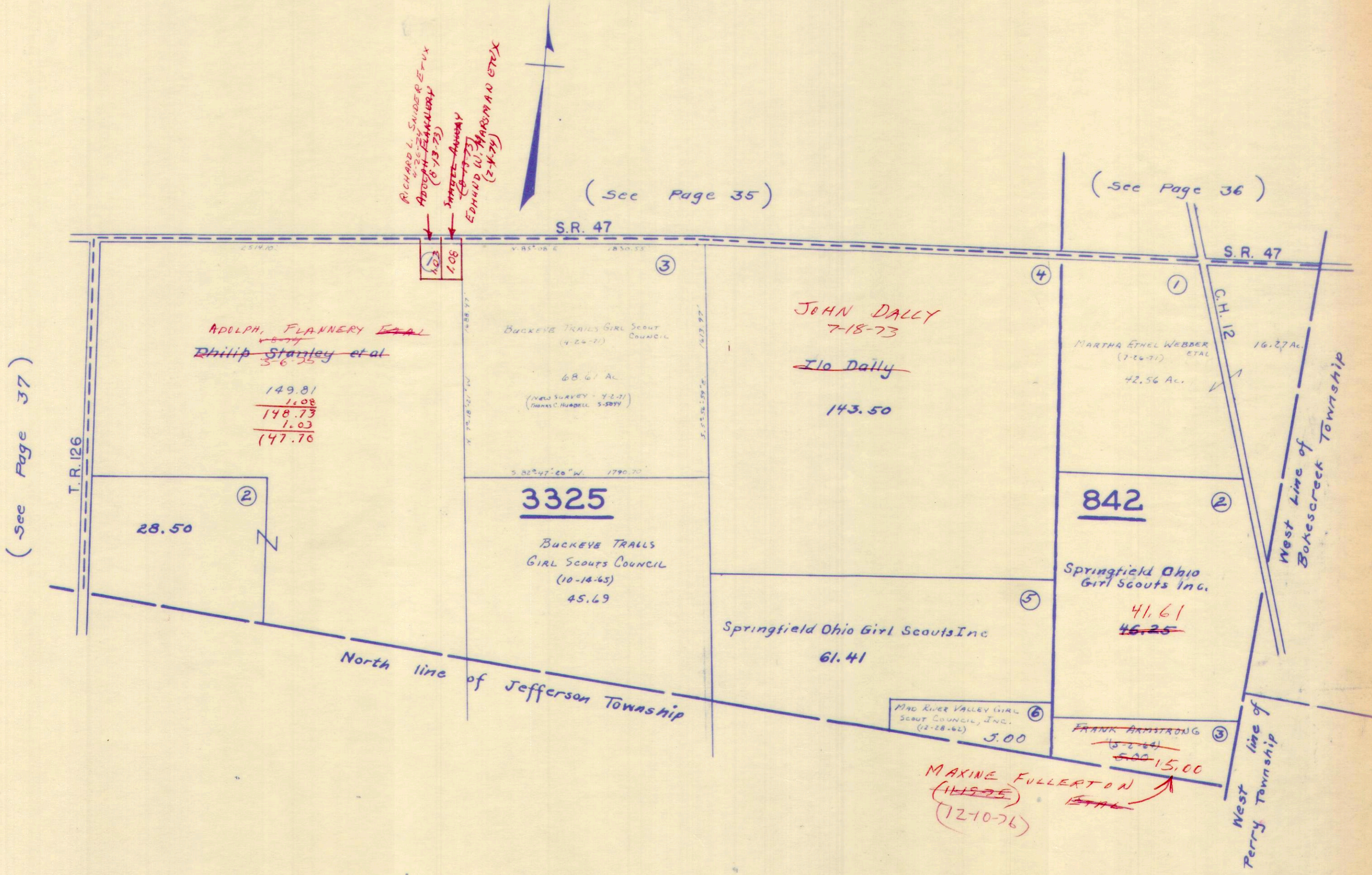
149.81
1.08
148.73

CARTER PRG.

SURVEY OR SECTION	SUB. NO.	NO. ACRES	GRANTOR	GRANTEE	ACRES TRANS'FRD	TRANS.	DATE OF TRANSFER	DEED		LOT NO.	SIZE		REMARKS
								VOL.	PAGE		FRONT	DEPTH	
3325	3	68.61	FRED LEVAN ETUX	BUCKEYE TRIALS GIRL SCOUT COUNCIL	68.61	✓	4-26-71	334	768-771				NEW SURVEY
842	1	42.56	ELZA C. WEBBER ETAL	MARTHA ETHEL WEBBER ETAL	42.56	✓	7-26-71	336	228-233				NEW SURVEY - DEG.
842	1	16.27	ELZA C. WEBBER ETAL	MARTHA ETHEL WEBBER ETAL	16.27	✓	7-26-71	336	228-233				NEW SURVEY - DEG.
	1	42.56	WILLIAM C. WEBBER DEC'D	DARLENE J. WEBBER ETAL	42.56	✓	6-26-72	341	228-230				
3325	4	143.50	INEZ WOOTON ETAL	JOHN DALLY	143.50	✓	7-18-73	348	253-253				
3325	1	149.81	PHILIP STANLEY ETAL	SAMUEL ANWAY	1.08	✓	8-13-73	348	882-883				NEW SURVEY - OLD.
3325	1	148.73	PHILIP STANLEY ETAL	ADOLPH FLANNERY	1.03	✓	8-13-73	348	884-885				" " "
3325	2	28.50	JOSEPH STANLEY ETAL	ADOLPH FLANNERY ETAL	28.50	✓	1-8-74	350	835-837				
3325		1.08	SAMUEL ANWAY ETUX	EDMUND W. MARSHAN ETUX	1.08	✓	2-4-74	351	181-182				
3325		1.03	ADOLPH FLANNERY ETUX	RICHARD L. SNIDER ETUX	1.03	✓	4-26-74	352	559-560				
3325		147.70	SAMUEL ANWAY	ADOLPH FLANNERY	147.70	✓	3-6-75	357	392-4				
		28.50			28.50								
842		5.00	FRANK ARMSTRONG DEC'D	MAXINE FULLERTON ETAL	15.00	✓	11-19-75	368	101-104				NEW SURVEY
842		15.00	GERALDINE A. MULLEN ETUX	MAXINE FULLERTON	15.00	✓	12-10-76	368	105-106				
842		15.00	JANET WAGENFELD	" " "	15.00	✓	12-10-76	368	107-108				
				" " "	15.00		12						

RUSHCREEK TOWNSHIP
 VIRGINIA MILITARY SURVEYS 3325
 842

SCALE 10 CHAINS TO THE INCH



RICHARD L. SWIDER ET AL
 8-26-74
 ADOLPH FLANNERY
 (8-13-73)
 JAMES ARMSTRONG
 (8-19-73)
 EDWARD W. HARMAN ET AL
 (2-4-74)

(See Page 35)

(See Page 36)

(See Page 37)

ADOLPH FLANNERY ETAL
~~Philip Stanley et al~~
 3-6-75
 149.81
 1.08
 148.73
 1.03
 147.70

BUCKEYE TRAILS GIRL SCOUT COUNCIL
 (4-24-71)
 68.61 AC.
 (NEW SURVEY - 4-2-71)
 THOMAS C. HUBBELL 5-20-71

JOHN DALCY
 7-18-73
~~Ilo Dally~~
 143.50

MARTHA ETHEL WEBBER ETAL
 (7-26-71)
 42.56 AC.

3325

BUCKEYE TRAILS
 GIRL SCOUTS COUNCIL
 (10-14-65)
 45.69

842

Springfield Ohio
 Girl Scouts Inc.
 41.61
~~46.25~~

Springfield Ohio Girl Scouts Inc
 61.41

MAD RIVER VALLEY GIRL
 SCOUT COUNCIL, INC.
 (2-28-62)
 5.00

FRANK ARMSTRONG
 (5-2-64)
~~5.00~~ 15.00
 MAXINE FULLERTON
 (11-27-75)
 (12-10-76)

West line of
 Bokescreek Township

West line of
 Perry Township

North line of Jefferson Township

T.R. 126

S.R. 47

S.R. 47

C.H. 12

2514.10
 7850.33

16.27 AC.

28.50

(2)

(3)

(4)

(1)

(2)

(5)

(6)

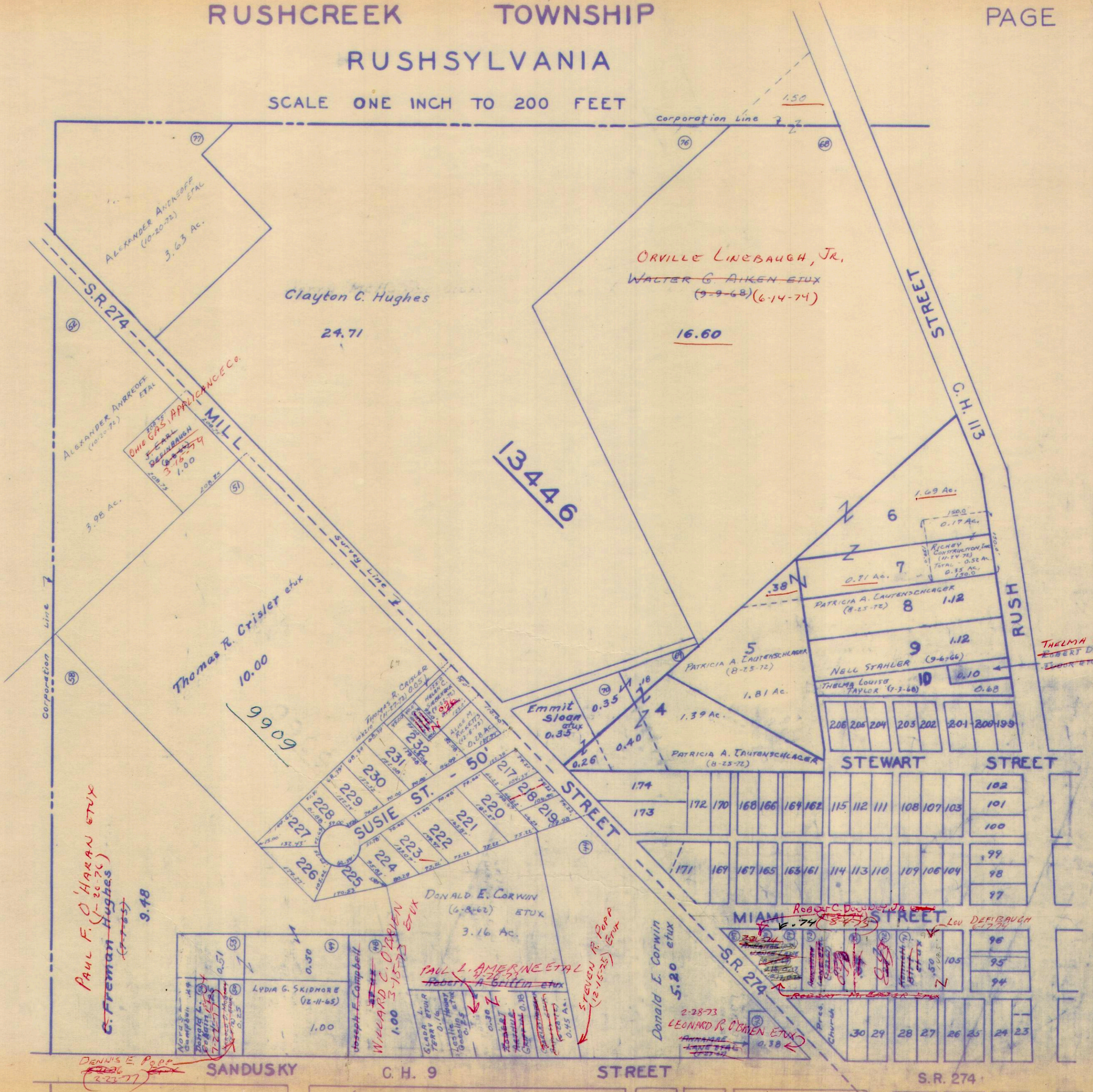

(3)

SURVEY OR SECTION	SUB. NO.	NO. ACRES	GRANTOR	GRANTEE	ACRES TRANS'FRD	TRANS.	DATE OF TRANSFER	DEED		LOT NO.	SIZE		REMARKS
								VOL.	PAGE		FRONT	DEPTH	
13446	69-70	0.18 Ac. 0.35 Ac.	DONNA V. FRY	JOHN P. BRAY ETUX	0.18 Ac. 0.35 Ac.	✓	3-26-71	334	326-329				
13446			" " "	" " " "		✓	3-26-71	334	326-329	Outlot 4			
13446			" " "	" " " "		✓	3-26-71	334	326-329	Outlot 5			
13446			" " "	" " " "		✓	3-26-71	334	326-329	Outlot 8			
13446			" " "	" " " "		✓	3-26-71	334	326-329	1.12			
39 13446			ETHEL BAWMAN PAYNE ET V.R.	SANGRA F. CLINE		✓	7-21-71	336	131-	LOT 112			
13446			FLORENCE BAKER (DECD)	GEORGE TITUS		✓	7-26-71	336	147-148	104-106			
9909	50	0.25	LONG ISLAND CONST. Co.	HAROLD D. MOBLEY ETUX	0.25	✓	4-4-72	339	722-723		55.0'	172.0'	
		5.00	BOYD EDWIN BRADFORD ETUX	RICHEY CONSTRUCTION INC.	5.00	✓	6-19-72	341	79-80				New Survey - 5.02 Ac.
		0.45	LYDIA G. SKIDMORE O'HARAAN	CHARLES FREDRICK BAYLISS	0.45	✓	6-28-72	341	258-260				
			SANDRA J. CLINE	ORA K. PAYNE ETUX		✓	7-28-72	341	95-96				
13446		0.35-0.18	JOHN P. BRAY ETUX	PATRICIA A. LAUTENSCHLAGER	0.35	✓	8-25-72	342	562-564	112 Outlots 4 Pt. 5 Pt. E 8	LOTS	205' 206'	
9909	46	5.08	RICHEY CONST. Co.	HELEN C. SIEBENECK	0.27	✓	9-22-72	343	33-34		95.0'	125.0'	NEW SURVEY
13446	37	3.63	RALPH HOFFMAN ETUX	ALEXANDER ANDREOFF ETAL	3.63	✓	10-20-72	343	421-426				
9909	52	3.98	RICHARD WAGAMAN	LARRY VAN BUSHKIRK ETUX		✓	10-31-72	343	541-542	PT. 23			
			WALTER G. AIKEN ETUX	RICHEY CONSTRUCTION INC.	.52	✓	11-24-72	343	970-971	PT. 23			PART OF OUTLOTS 6 & 7
9909		4.75	RICHEY CONSTRUCTION INC.	THOMAS R. CRISLER	.05	✓	11-27-72	343	989-1000				NEW SURVEY
9909	46	4.75	RICHEY CONSTRUCTION INC.	ALICE M. RICKETTS	.05	✓	11-27-72	343	1000				
9909	46	4.70	RICHEY CONSTRUCTION, INC.	RICHEY SUBDIVISION	4.33	✓	12-1-72	PLATBOOK 6 F	PAGE 55				
9909	46	0.37	RICHEY CONSTRUCTION, INC.	ALICE M. RICKETTS	0.28	✓	12-5-72	344	108-109				NEW SURVEY
9909	46	0.36	RICHEY CONSTRUCTION, INC.	HELEN C. SIEBENECK (CORRECTIVE DEED)	0.36	✓	1-9-73	344	670-671		95.0'	105.00	NEW SURVEY
			MARTHA JAM JANE DUNSON ETUX	MICHAEL E. ROBY ETUX		✓	1-23-73	344	901-902	99			
		.22	WILLARD C. O'BRIEN ETAL	LEONARD R. O'BRIEN ETUX	.22	✓	2-28-73	345	448-449				
		.22	LEONARD R. O'BRIEN ETAL	GOERING LANE ETUX	.22	✓	2-28-73	345	450-451				
		.38	WILLARD WILLARD C. O'BRIEN ETAL	LEONARD R. O'BRIEN ETUX	.38	✓	2-28-73	346	452-453				
48			JOSEPH E. CAMPBELL ETUX	WILLARD C. O'BRIEN ETUX	1.00	✓	3-15-73	345	689-690				
			ERCILE STEWART DECD	RICHARD LARSON ETUX		✓	3-23-73	345	819-821	25			
		.38	ROBERT ARTHUR GRIFFIN ETUX	PAUL L. AMERINE ETAL	.38	✓	4-26-73	346	473-474				
			KARL HASSEL ETUX	VELMA ANGLEBECK		✓	8-7-73	348	815	109			
			EMORY F. BEIREIS ETUX	KARL D. HASSEL		✓	8-20-73	346	814	109			
			GEORGE E. FLEMING	LEE WILSON ETAL		✓	9-24-73	349	413	26			
			RICHEY CONSTRUCTION INC.	ROBERT W. BIGELOW ETUX		✓	10-9-73	347	616-617	221			RICHEY ALLOT.
			"	E. WILLIAM DEERE ETUX		✓	10-9-73	349	618-619	220			"
			GEORGE T. NEED	ELMER J. ROBERTS ETUX		✓	10-23-73	349	780	98			STEPHENSON'S ADD.
			RICHEY CONSTRUCTION INC.	RICHARD L. HALTERMAN ETUX		✓	11-7-73	350	62-63	222			RICHEY ALLOTT.
			RICHEY CONSTRUCTION INC.	GREGG M. WILLS ETUX		✓	11-28-73	350	323-324	223			
			LONG ISLAND CONSTRUCTION Co.	WILLIAM E. PAYNE ETUX		✓	12-3-73	350	376-377	PT. 171			
			LEE WILSON ETAL	MARILYN SCOTT		✓	3-4-74	351	552-553	26			
			MARILYN SCOTT	LEE WILSON ETUX		✓	3-4-74	351	554-555	26			
9909		1.00	J. EARL DEFIBAUGH	OHIO GAS, APPLICANCE Co.	1.00	✓	3-15-74	351	670				
			LONG ISLAND CONSTRUCTION Co.	MARY B. EDE.		✓	5-21-74	353	1-2	170 173			
		.10	ROBERT C. BROWN	THELMA C. MITCHELL	.10	✓	5-31-74	353	246-247	172 174			
13446		16.60	WALTER G. AIKEN ETUX	ORVILLE LINEBAUGH, JR.	16.60	✓	6-14-74	353	478-479				OUTLOTS 28, 29 & 27 PART. 169A, 071, 0.30
13446		.50	KENNETH WILLIAM BIRT ETUX	MANOUIS WILLARD PRATER ETUX	.50	✓	6-17-74	353	569-570	105			
13446		.50	MANOUIS WILLARD PRATER ETUX	LOU DEFIBAUGH	.50	✓	6-17-74	353	571-572	105			
			MARY B. EDE	WILLIAM E. PAYNE ETUX		✓	7-22-74	354	218-219	170, 172, 173			
		15, 17, 17 .25	ANAMAE VANCE LANE ETUX	ROBERT M. EASTER ETUX	DEED SAYS .74	✓	7-26-74	354	333-334	174			

SURVEY OR SECTION	SUB. NO.	NO. ACRES	GRANTOR	GRANTEE	ACRES TRANS'FRD	TRANS.	DATE OF TRANSFER	DEED		LOT NO.	SIZE		REMARKS
								VOL.	PAGE		FRONT	DEPTH	
13446		0.74	ROBERT C. BROWN RICHARD L. HALTERMAN ETUX	ROGER L. HUFFMAN ETUX EARL C. TROUT ETUX	0.74	✓	8-16-74	354	649-650	96-A-95		16 2/3' W. SIDE OF 95	
13446		0.74	ROBERT M. EASTER ETUX GLADYS A. PEACHEY ETUX	ROBERT C. DOWNEY, JR. ETUX BOARD OF TRUSTEES OF RUSHCREEK TWP.	0.74	✓	11-21-74	355	846-847	222			
13446		0.74	WELDON HEARLD KILGORE DEC'D	CORA M. KILGORE	0.74	✓	4-3-75	356	224-802	24			
13446		0.74	ROBERT C. DOWNEY, JR. ETAL	MARRY I. HARRIMAN	0.74	✓	5-6-75	357	803	28			
13446		0.74	MARY I. HARRIMAN	ROBERT C. DOWNEY, JR.	0.74	✓	8-4-75	358	233-235				
			DONALD E. CORWIN ETAL	UNITED TELEPHONE CO.		✓	9-5-75	359	75-76			EASEMENT	
			ILCO HASSEL (ARTIS)	CARL L. SIEBENECK		✓	10-8-75	360	570-571	161			
			RICHEY CONSTRUCTION Co.	BELLEFONTAINE FEDERAL SAVINGS, LOAN ASSOC.		✓	11-10-75	360	783-986	218, 219, 227, 224, 227, 228, 231, 232, 217, 225, 226, 230			
			WILLIAM PAYNE ETUX	ORA K. PAYNE ETUX		✓	12-5-75	360	365-366	115			
9909		0.50 to 0.51 + 9.48	CHARLES FREDRICK BAYLISS ETUX	STEVEN R. POPP ETUX	0.45	✓	12-15-75	361	533-933				
			C. FREEMAN HUGHES (DEC'D)	PAUL F. O'HARAN ETUX	0.50 to 0.51 + 9.48	✓	1-20-76	361	936-150				
			E. WILLIAM DEERE ETUX	F. H. A.		✓	4-15-76	361	151	220			
			CLARA JANE AUSTIN DECID	WILLIAM LOWELL AUSTIN		✓	4-30-76	363	353	E.P.T.S. 199, 200, 201			
9909		0.25	LANA C. FERGUSON	AFFIDAVIT	0.25	✓	5-21-76	364	318			No TRANSFER	
9909		0.25	HAROLD D. MOBLEY ETUX	KENNETH PAYNE	0.25	✓	5-21-76	364	319-320				
9909		0.25	KENNETH PAYNE	DENNIS E. POPP ETUX	0.25	✓	5-21-76	364	321-837				
			GREGG M. WILLS	SANDRA J. ROYER (WILLS)		✓	6-23-76	364	838	227			
			JOHN DURFLINGER DEC'D	ADA DURFLINGER		✓	6-29-76	365	29	163			
			ADA DURFLINGER DECID	DWIGHT DURFLINGER ETAL		✓	8-17-76	365	52-55	163			
			DWIGHT DURFLINGER ETAL	MARY VIRGINIA COLLINS		✓	8-17-76	366	56-57	163			
			BELLEFONTAINE FED.	RANDY G. COUET ETUX		✓	10-1-76	366	845-846	229, 230, 231			
			BELLEFONTAINE FED. SAV. & LOAN ASSOC.	RONALD E. BIAT ETUX		✓	10-4-76	366	875-876	225			
			" " "	STEVEN W. ALLEN ETUX		✓	10-4-76	366	871-872	228			
			" " "	ERHINE E. COYLE ETUX		✓	10-4-76	366	869-870	224-226			
			" " "	EDWARD E. GIBSON ETUX		✓	11-1-76	367	325-326	227			
			" " "	TRACY D. DILTS ETUX		✓	11-1-76	367	327-328	217			
			" " "	" " "		✓				W. 1/2 OF 218			
13446		0.43	S.F. O'BRIEN ETAL (W/ SUE H. GERSHWIN)	ANNAMAE LANE ETAL	0.43	✓	12-3-76	368	33-38				
13446		0.43	S.F. O'BRIEN (DEC'D)	ROZELLA O'BRIEN ETAL	0.43	✓	12-13-76	368	122-123				
13446		0.43	ROZELLA O'BRIEN (DEC'D)	ANNAMAE LANE ETAL	0.43	✓	12-13-76	368	124-127				
13446		0.43	ANNAMAE LANE ETAL	MARILYN SCOTT	0.43	✓	12-14-76	368	160-162				
13446		0.43	MARILYN SCOTT	LEONARD R. O'BRIEN ETUX	0.43	✓	12-14-76	368	165-166			NORTH PART	
13446		0.43	MARILYN SCOTT	ANNAMAE U. LANE	0.43	✓	12-14-76	368	163-164			SOUTH PART	
9909		0.25	DENNIS E. POPP ETUX	ANN WILLIAMS	0.25	✗	2-23-77	369	75-76				
9909		0.25	ANN WILLIAMS	DENNIS E. POPP	0.25	✗	2-23-77	369	77-78				
			OWEN L. HASSEL ETAL	OWEN L. HASSEL ETUX		✗	4-22-77	369	994	110, 113, 114			
			MICHAEL E. ROBY ETUX	JERRY L. ROBINSON ETAL		✗	4-25-77	370	134	99			
			ORVILLE C. LINEBAUGH ETUX	ROLLO G. BAST ETAL		✗	4-28-77	370	114	173, 174		No TRANSFER	
			WILLIAM E. PAYNE ETUX	JESSIE D. PREDMORE ETUX		✗	4-28-77	370	115	173, 174			
13446		0.43	VEARL H. GRUBBS DEC'D	THORA M. GRUBBS	0.43	✗	5-18-77	370	419-420	27		UND. 1/2 INT.	
13446		0.43	LEONARD R. O'BRIEN ETUX	LEONARD R. O'BRIEN ETUX	0.43	✗	6-2-77	370	661-662				
			Jerry L. Robinson etux	Willis A. Roby, Jr. etux		✗	6-10-77	370	829-830	99			
9909		0.25	DONALD L. COKAIN, JR.	DONALD L. COKAIN, JR. ETUX	0.25	✗	7-22-77	371	696-698				

RUSHSYLVANIA

SCALE ONE INCH TO 200 FEET



PAUL F. O'HARAN ETUX
G. Freeman Hughes
(Trust)

LYDIA G. SKIDMORE
(12-11-65)
Joseph F. Campbell

WILLARD C. O'BRIEN ETUX
1.00 3-15-73
PAUL L. AMERINE ETAL
Robert A. Griffin etux
STEVEN R. POPE
(12-15-75) ETUX

Donald E. Corwin
5.20 etux
LEONARD R. O'BRIEN ETUX
2-28-73

ROBERT C. DOWNEY JR.
5-74 (8-4-73)
Lew DEERBAUGH
5-73

THELMA C. MITCHELL
ROBERT D. MITCHELL
ETUX

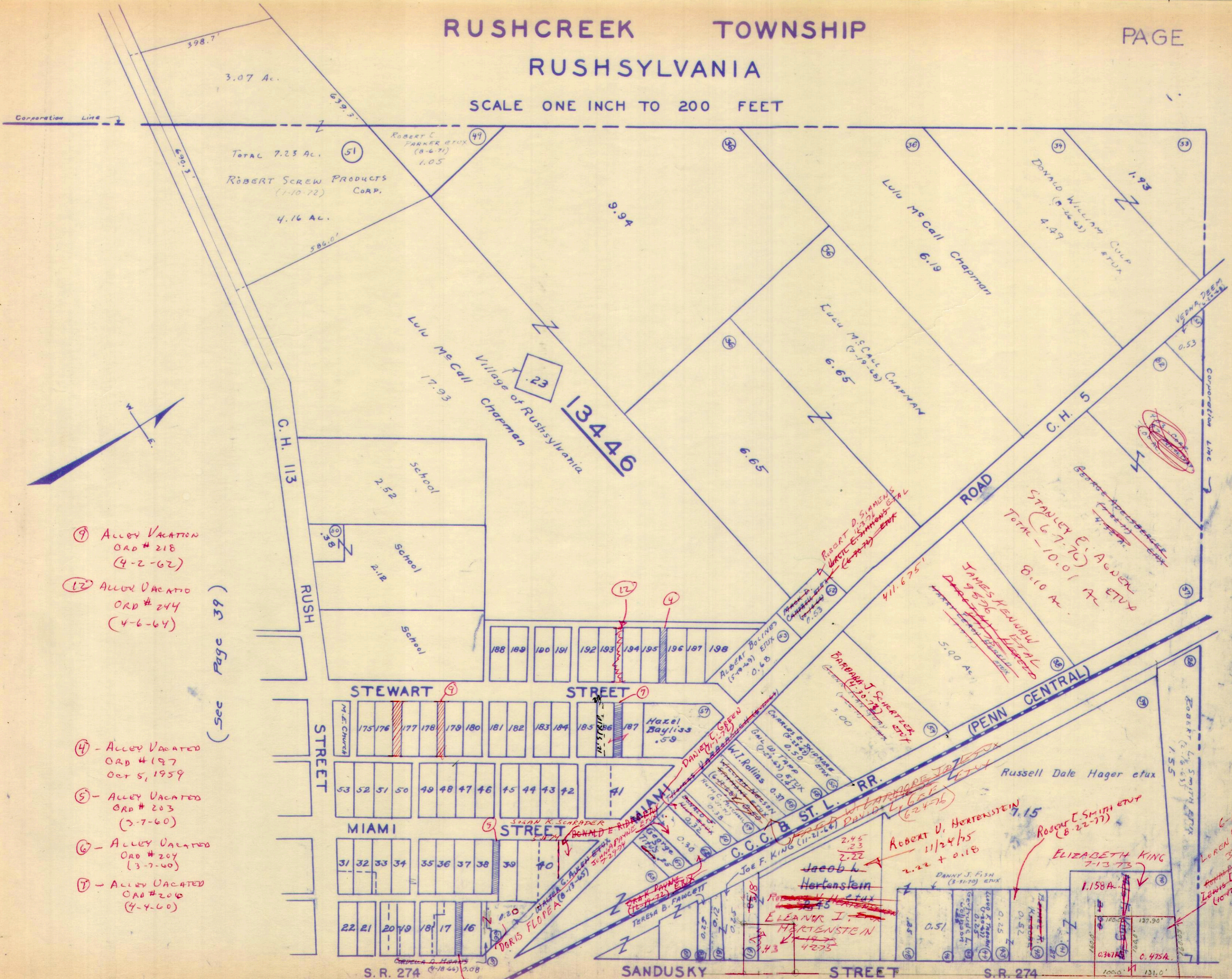
(See Page 40)

SURVEY OR SECTION	SUB. NO.	NO. ACRES	GRANTOR	GRANTEE	ACRES TRANS'FRD	TRANS.	DATE OF TRANSFER	DEED		LOT NO.	SIZE		REMARKS
								VOL.	PAGE		FRONT	DEPTH	
			LLOYD G. FERGUSON ETUX	CLARA J. AUSTIN		✓	5-2-75	358	207	191			
			HAROLD R. NOGLE ETUX	GARY L. CAUDILL ETUX		✓	6-6-75	358	725- 726	33 Pt.			EXCEPT 38' X 65' OUTSIDE S.W. COR.
			GARY L. CAUDILL ETUX	DOUGLAS B. LYONS ETAL		✓	6-6-75	358	727- 728	33 Pt.			SAME
			JOHN O. LOUGHRIDGE	MARIA L. LOUGHRIDGE		✓	7-11-75	359	249- 250	Pt. 19			
13446		2.22	ROBERT V. HERTENSTEIN ETUX	MARIA I. HARRIMAN	2.22	✓	11-24-75	361	189				
13446		.18	MARY I. HARRIMAN	ROBERT V. HERTENSTEIN	.18	✓	11-24-75	361	190- 191				
			MARIA L. LOUGHRIDGE	ANNAMAE V. LANE		✓	12-15-75	361	531- 532	Pt. 19			
			CLARA J. AUSTIN	LOWELL AUSTIN		✓	2-27-76	362	375	191			
			CLARA H. BRINK ETAL	ROBERT V. HERTENSTEIN		✓	4-27-76	363	304- 307	Pt. 40			
13446		0.475	RONALD E. COX ETUX	LOREN D. FOGLE ETUX	0.475	✓	6-1-76	364	478- 479				
13446		0.367	GEORGE ADOLPHSON ETAL	STANLEY E. AGNER ETUX	0.367	✓	6-7-76	364	595- 597				NEW SURVEY TOTAL 10.01
13446		8.10	FRED W. LARMORE, JR. ETUX	DAVID L. GEE ETUX	8.10	✓	6-24-76	364	867- 868				
			DONALD K. MILLER ETUX	DAISY MAE TEVIS		✓	8-19-76	366	945	Pt. 41			
13446		0.50	DOROTHY M. HERELD ETUX	JAMES KENNAW ETAL	0.50	✓	9-8-76	366	423- 424				
13446		0.53	VIRGIL E. SIMMONS ETUX	ROBERT D. SIMMONS ETAL	0.53	✓	11-3-76	367	324				
			EMMETT L. SLOAN ETUX	LUELLA M. DUNCAN GROWES		✓	11-5-76	367	435	43-44			
			WILLIAM A. CONNER ETUX	BOYD EDWIN BRADFORD, JR. ETUX		✓	11-22-76	367	832- 833	187-186 Pt.			
			ROBERT W. LYONS ETUX	DWIGHT E. WHITEHEAD ETUX		✓	12-23-76	368	384- 385	53			
			GARY E. QUAY ETUX	FRANK JAMES M. CUSHWA ETUX		✓	1-10-77	368	510	Pt. 41	65'		S. PART.
13446			Lee Wilson etux	Mark Edward Leatherman etux		✗	2-21-77	369	410	340			
			Ronald C. Shannon etux	Steven L. Ramsey etux		✗	4-15-77	369	849	183 & 184			
			RICHARD T. WILSON ETUX	DARREL L. BRADFORD ETUX		✗	7-11-77	371	460	45			
13446		0.25+0.52	BETHEL R. KILGORE	ROBERT C. SMITH ETUX	0.25+0.52	✗	8-22-77	372	178- 179				
			DWIGHT E. WHITEHEAD ETUX	LESTER L. LEDLEY ETUX		✗	8-22-77	372	213- 214	53			

SURVEY OR SECTION	SUB. NO.	NO. ACRES	GRANTOR	GRANTEE	ACRES TRANS'FRD	TRANS.	DATE OF TRANSFER	DEED		LOT NO.	SIZE		REMARKS
								VOL.	PAGE		FRONT	DEPTH	
13446	54	3.00	HARRY E. GOLDBERG ETUX	GLENN IVAN QUAY ETUX	3.00	✓	3-26-71	334	338-339				
40 13446	38	5.32	WILLIAM ANDERSON	HARRY LEROY HERELD ETUX	4.00	✓	7-9-71	335	941-942				PENNSYLVANIA.
40 13446	37	4.32	MAX E. VARNER ETUX	GEORGE ADLESBERGER ETUX	1.33	✓	7-22-71	336	315-317				"
13446	59	0.38	CLARA BRYSON MILLER DEC'D	CLARA L. HERRING ETAL.	0.38	✓	8-12-71	336	508-509				"
			JESSE H. CHAPMAN ETUX	LLOYD G. FERGUSON		✓	8-12-71	336	516-517	191			"
			MARVIN MITCHELL	JESSE M. CHAPMAN ETUX		✓	8-12-71	336	514-516	191			"
13446	59	0.38	CLARA L. HERRING ETAL	RUTH C. MITCHELL	0.38	✓	8-17-71	336	562-565				"
			ADRAIN T. WILSON ETUX	HELEN BROPHY		✓	10-22-71	337	553-554	39-38-37			"
			HELEN BROPHY	ADRAIN T. WILSON ETUX		✓	10-22-71	337	553-556	39-38-37			"
13446			Long Island Construction Co.	Robert C. Brown		✓	11-8-71	337	770-771	190			"
13446	51	4.16	Roberts Screw Products Corp	Davis Industries Corp	4.16	✓	1-10-72	338	591-593				"
13446	51	4.16	Davis Industries Corp	Robert Screw Products Corp	4.16	✓	1-10-72	338	594-595				"
			GROVER C. ANSLEY DEC'D	MINNIE M. ANSLEY		✓	5-18-72	340	473	48'			"
			NELSON WILLIAM SIMMONS ETUX	DONALD E. RIDER		✓	6-14-72	340	950-951	PT. 40			"
	64	0.25	GENEVA TITUS (Dec'd)	GEORGE S. TITUS	0.25	✓	6-16-72	341	32-34				"
		0.20	WALTER GAIKEN ETUX	DORIS FLOREA	0.20	✓	6-19-72	341	77-78				"
			Robert C. Brown	FRANK S. MILLER		✓	6-30-72	341	290-291	190			"
		0.53	Mark D. Campbell Etux	Virgil E. Simmons Etux	0.53	✓	6-30-72	341	308-310				Rushsylvania
			NORA EBERHARD	CHARLES W. EBERHARD ETUX		✓	7-4-72	341	374-375	36			"
			CHARLES W. EBERHARD ETUX	LEE WILSON ETUX		✓	7-25-72	341	751-752	36			"
13446	40	2.00	MILF F. KING ETUX	LEWIS L. LENHART ETUX	0.475	✓	10-17-72	343	573				New Surveys.
13446	60	0.32	DONALD J. HILL ETUX	DANIEL L. GREEN	0.32	✓	11-1-72	343	596-597				"
13446	62	0.30	THOMAS YARBROUGH ETUX	ORA K. PAYNE ETUX	0.30	✓	12-19-72	344	319-320				"
		2.45	JACOB L. HERTENSTEIN ETUX	HELEN BROPHY	2.45	✓	4-19-73	346	336-338	PT. 41			"
		2.45	HELEN BROPHY	ELEANOR I. HERTENSTEIN	2.45	✓	4-19-73	346	339-341	PT. 41			"
13446	54	3.00	GLENN IVAN QUAY ETUX	BARBARA J. SCHERTZER ETUX	3.00	✓	4-30-73	346	560				"
			WILLIAM THOMAS YARBROUGH ETUX	DONALD W. ROPP ETUX		✓	6-7-73	347	375-376	183-184			"
			MINNIE M. ANSLEY	DAVID T. HARRIS ETUX		✓	6-25-73	347	685	48			"
			CATHERINE S. PARSONS ETAL	ADRAIN T. WILSON ETUX		✓	7-9-73	347	938-939	18			"
40- 41 41	1.158	1.27	MILF F. KING DEC'D	ELIZABETH KING	1.158	✓	7-13-73	348	56	PT. 18			"
		1.158	ADRAIN T. WILSON ETUX	GILLESPIE OIL CO. INC.	1.27	✓	7-17-73	348	55-56	PT. 18			"
			L. Y. SHAFER ETUX	ROBERT W. LYONS		✓	7-19-73	348	118-119	53			"
			DONALD W. ROPP ETUX	JERRY ROBINSON ETAL		✓	1-15-74	350	909-910	183, 184			"
13446		0.475	LEWIS L. LENHART JR. ETUX	RONALD E. COX ETUX	0.475	✓	3-19-74	351	775-776				"
		0.365	LOWELL E. LEVAN ETAL	RONALD C. SHANNON ETUX	0.365	✓	3-22-74	351	858-859	183, 184			"
			DONALD E. RIDER ETUX	SUSAN K. SCHRADER		✓	5-16-74	352	901-902	PT. 40			"
			ORDINANCE No. 355 VACATION OF ALLEY BETWEEN LOTS 176, 177, 178, 179			↓	6-12-74	353	475				"
			BERNICE L. HERTENSTEIN	ROBERT V. HERTENSTEIN ETUX		✓	7-18-74	354	156-158	S. Pt. 40			"
13446	62	.30	ORA K. PAYNE ETUX	JOHN A. PAYNE ETUX	.30	↓	7-29-74	354	343				"
			FRANK S. MILLER ETUX	JOSEPH C. STANTON ETUX		✓	9-12-74	355	226	190			"
		0.50	WILLIAM NELSON SIMMONS ETAL	FRED W. LARMORE JR. ETUX	0.47	✓	1-16-75	356	857-858				NEW SURVEY
			ROBERT V. HERTENSTEIN ETUX	ROBERT L. CULP ETUX		✓	3-31-75	357	756-757	9. Pt. 40	55650	100	"
13446		2.45	ELEANOR I. HERTENSTEIN ETUX	ROBERT V. HERTENSTEIN ETUX	2.45	✓	4-2-75	357	793-794				"
		0.38	ROBERT V. HERTENSTEIN ETUX	ELEANOR I. HERTENSTEIN	0.38	✓	4-2-75	357	795-796				NEW SURVEY
13446	38	5.00	HARRY LEROY HERELD ETUX	WILLIAM E. SHIRK TRUSTEE	5.00	✓	4-11-75	357	905-906				"
	38	5.00	WILLIAM E. SHIRK TRUSTEE	DOROTHY M. HERELD	5.00	✓	4-11-75	357	907-908				"
			ELEANOR I. HERTENSTEIN ETUX	DONALD H. MILLER		✓	4-29-75	358	170	PT. 41			EXCEPT. 65' OFF SOUTH SIDE

RUSHSYLVANIA

SCALE ONE INCH TO 200 FEET



⑨ ALLEY VACATION
ORD # 218
(4-2-62)

⑫ ALLEY VACATIO
ORD # 244
(4-6-64)

(See Page 39)

④ - ALLEY VACATED
ORD # 197
Oct 5, 1959

⑤ - ALLEY VACATED
ORD # 203
(3-7-60)

⑥ - ALLEY VACATED
ORD # 204
(3-7-60)

⑦ - ALLEY VACATED
ORD # 206
(4-4-60)

6-17-6
LOREN D. FOLEY
3-17-74
ANNIE L. FOLEY
LEWIS L. LEWART
(10-17-72)

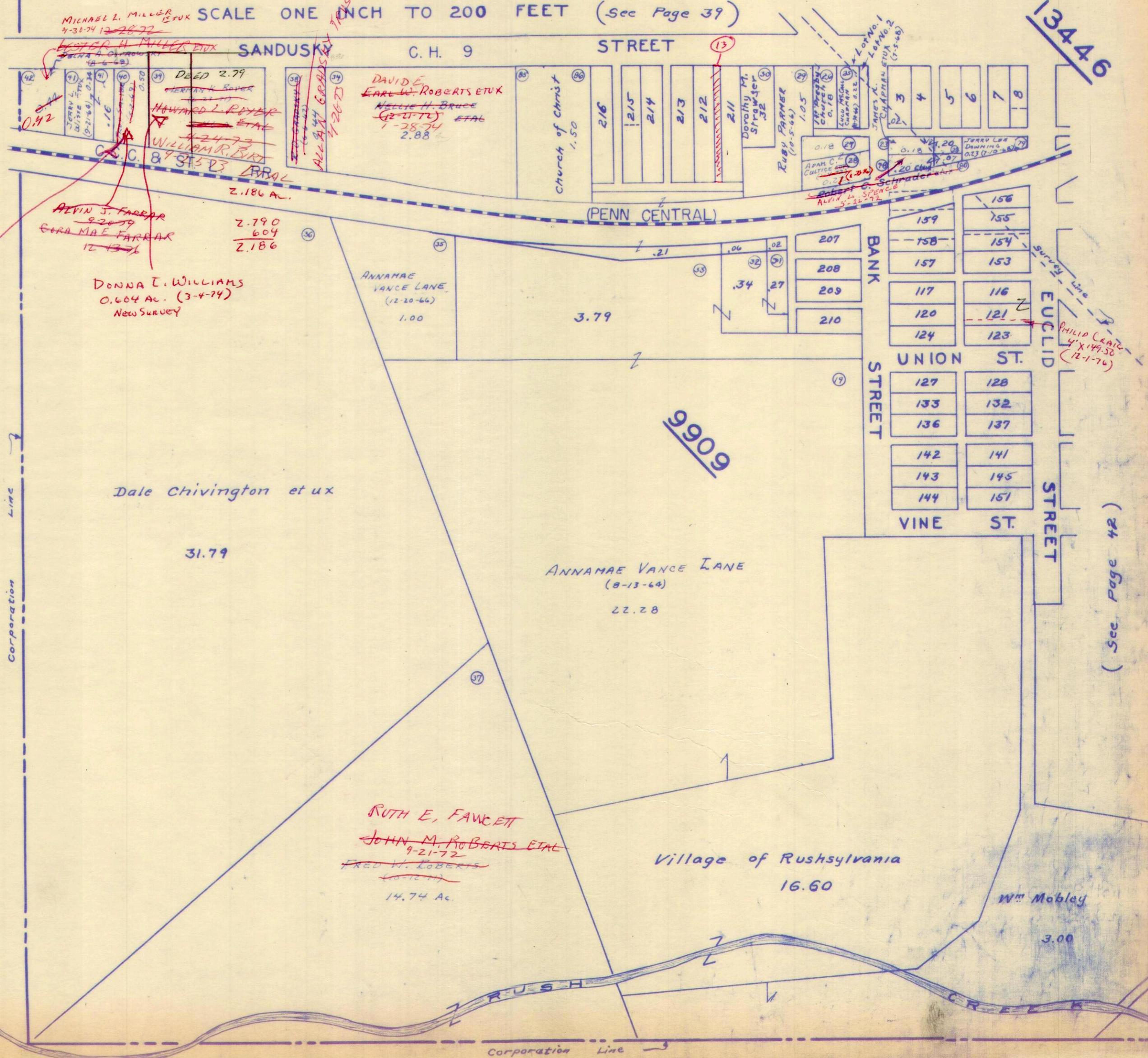
(See Page 42)

SURVEY OR SECTION	SUB. NO.	NO. ACRES	GRANTOR	GRANTEE	ACRES TRANS'FRD	TRANS.	DATE OF TRANSFER	DEED		LOT NO.	SIZE		REMARKS
								VOL.	PAGE		FRONT	DEPTH	
13446			CATHERINE S. CHISH PARSONS	JOHN S. MEREDITH ETUX		✓	4-20-71	334	684-685	7			
9909	37	14.74	BERTHA ROBERTS DEC'D	FRED W. ROBERTS	14.74	✓	10-12-71	337	335-337				PWSH SYLVANIA,
			JOHN T. LAWRENCE ADM. OR. CARRIE A. YOUTSEY	ADAM C. CULTICE ETUX	0.21 0.118	✓	1-4-72	338	473-478				"
			ROBERT C. SCHRADER ETAL	MARILYN SCOTT	0.7 0.20	✓	5-22-72	340	506-507				"
	37	14.74	MARILYN SCOTT	ARVEN L. SPENCE ETUX	0.7 0.20	✓	5-22-72	340	506-507				"
			FRED W. ROBERTS DEC'D	JOHN M. ROBERTS ETAL	14.74	✓	9-21-72	343	18-20				
			GEORGE E. WOLF ETUX	JAMES L. TAYLOR ETUX		✓	9-25-72	343	65-66	5			
9909	34	2.88	NELLIE H. BRUCE ETAL	EARL W. ROBERTS ETUX	2.88	✓	12-21-72	344	341-343				
9909	42	44	DELMA E. OSTROWSKI	LESTER H. MILLER ETUX		✓	12-28-72	344	418-420				
9909	37	14.74	JOHN M. ROBERTS ETAL	RUTH E. FAWCETT	14.74	✓	1-30-73	344	999-1000				
9909	39	2.46	HERMAN K. ROYER DEC'D	HOWARD L. ROYER ETAL	2.46	✓	4-24-73	346	442-443				
			ROBERT DAVID GRADSKY DEC'D	ALLAN GRADY GRADSKY	.44	✓	4-26-73	346	442-443				
			LAURA I. MILLER	JAMES DANIEL MITCHELL ETUX		✓	6-22-73	347	670-671			117	
			GERALD E. TAPP ETUX	DAVID H. GOOWIN ETUX		✓	8-6-73	348	475-476			155	
			DAVID H. GOOWIN ETUX	EUGENE WILT ETUX		✓	8-6-73	348	477			155	10' WEST OF 154.
9909	39	2.46	HOWARD L. ROYER ETAL	WILLIAM R. BIRT ETAL	2.46	✓	9-25-73	349	448-451				
			CLARA BARTLETT ETAL	JOSEPH E. THOMAS ETUX		✓	12-26-73	350	655			128, 132, 136, 137, 151 141, 142, 143, 144, 145	
9909		2.88	EARL W. ROBERTS ETUX	DAVID E. ROBERTS ETUX	2.88	✓	1-28-74	351	91				
9909		2.79	WILLIAM R. BIRT ETUX	DONNA L. WILLIAMS	0.604A.	✓	3-4-74	351	566-567				NEW SURVEY
9909	42	42	LESTER H. MILLER ETUX	MICHAEL L. MILLER ETUX	.42	✓	4-30-74	352	628-629				NEW SURVEY
			MAX E. VARNER ETUX	RUSSELL RAY VARNER		✓	7-2-74	353	864-867	124			
9909		.50	TROY SALYER	ALVIN J. FARRAR	.50	✓	9-20-74	355	367				
			JOT FARRINGTON ETAL	EARL O. JACOBS ETUX		✓	1-17-75	356	863	3			
			EARL O. JACOBS ETUX	HARRY E. LONG ETUX		✓	2-26-75	357	289	3			
			LEO ROGER CRAIG ETAL	PHILIP CRAIG		✓	4-8-75	357	846	123			
9909		0.21 0.118	CATHERINE C. CULTICE (DEC'D)	ADAM C. CULTICE	0.21 0.118	✓	1-23-76	362	15-16				
			LEO ROGER CRAIG ETAL	ELAINE KRAMER		✓	3-22-76	362	671-672	116-121			
			ELAINE KRAMER	LEO CRAIG ETUX		✓	3-22-76	362	673-674	116-121			
			JAMES L. TAYLOR ETUX	WILLIAM STEPHEN SHAFER ETUX		✓	8-14-76	366	541	5			
			LEO CRAIG ETUX	PHILIP CRAIG		✓	12-1-76	367	978	121 Pt.	40'	149.50	EAST SIDE
9909		0.50	ALVIN J. FARRAR DEC'D	CORA MAE FARRAR	0.50	✓	12-13-76	368	155-156				
9909		0.50	CORA MAE FARRAR	TROY SALYER	0.50	✓	12-20-76	368	274-275				
			Boyd Edwin Bradford etux	W. David Huffman etux		✗	6-27-77	371	91	Pl 215			
			WILLIAM STEPHEN SHAFER ETAL	ELAINE KRAMER		✗	7-18-77	371	584-588	5			
			ELAINE KRAMER	WILLIAM STEPHEN SHAFER		✗	7-18-77	371	586-589	5			
			HARRY E. LONG ETUX	JOHN HARSHFIELD ETUX		✗	7-29-77	371	833	3			

Alley Vacated
135 - ORD # 245
(5-4-64)

RUSH SYLVANIA

SCALE ONE INCH TO 200 FEET (See Page 39)




TROY SALVAGE
12-20-76

(See Page 42)

13446

9909



24.70
L. 40

PHILIP LEAL
4' x 149.50
(12-1-76)

MICHAEL L. MILLER ETUX
4-30-74 12-28-72

LESTER H. MILLER ETUX
6-6-69

DEED 2.79
BERNARD K. ROYER
HOWARD L. ROYER
ETAL
4-24-73
WILLIAM R. BIRD
ETAL
C.C. & ST. STS. RRAL
2.186 AC.

ALVIN S. FARRAR
9-20-79
GERA MAE FARRAR
12-13-76

2.790
604
2.186

DONNA I. WILLIAMS
0.604 AC. (3-4-74)
New Survey

ANNAMAE VANCE LANE
(12-20-66)
1.00

3.79

31.79

Dale Chivington et ux

ANNAMAE VANCE LANE
(8-13-64)
22.28

RUTH E. FAWCETT
JOHN M. ROBERTS ETAL
9-21-72
FRED W. ROBERTS
(10-10-77)
14.74 AC.

Village of Rushsylvania
16.60

Wm Mobley
3.00

Church of Christ
1.50

216
215
214
213
212
211

Dorothy M. Strawger
3-32-72

RUBY FARMER
(10-5-66)
1.05

APRIL C. COUTURE
0-27-72

ALVIN S. FARRAR
5-22-72

JERRY L. LUSKE ETUX
(8-27-68) 0.34

DEED 2.79
BERNARD K. ROYER
HOWARD L. ROYER
ETAL
4-24-73
WILLIAM R. BIRD
ETAL
C.C. & ST. STS. RRAL
2.186 AC.

DAVID E. EARL W. ROBERTS ETUX
NELLIE H. BRUCE
(12-11-72)
1-28-74
2.88

ALLAN ERADSKY
7-26-73

JAMES A. LOPNO. 1
CHARLES STUBBINS
(7-5-68)

JERRY L. LUSKE
DORIS L. LUSKE
0-23-70-67

159
158
157
117
120
124

156
155
154
153
116
121
123

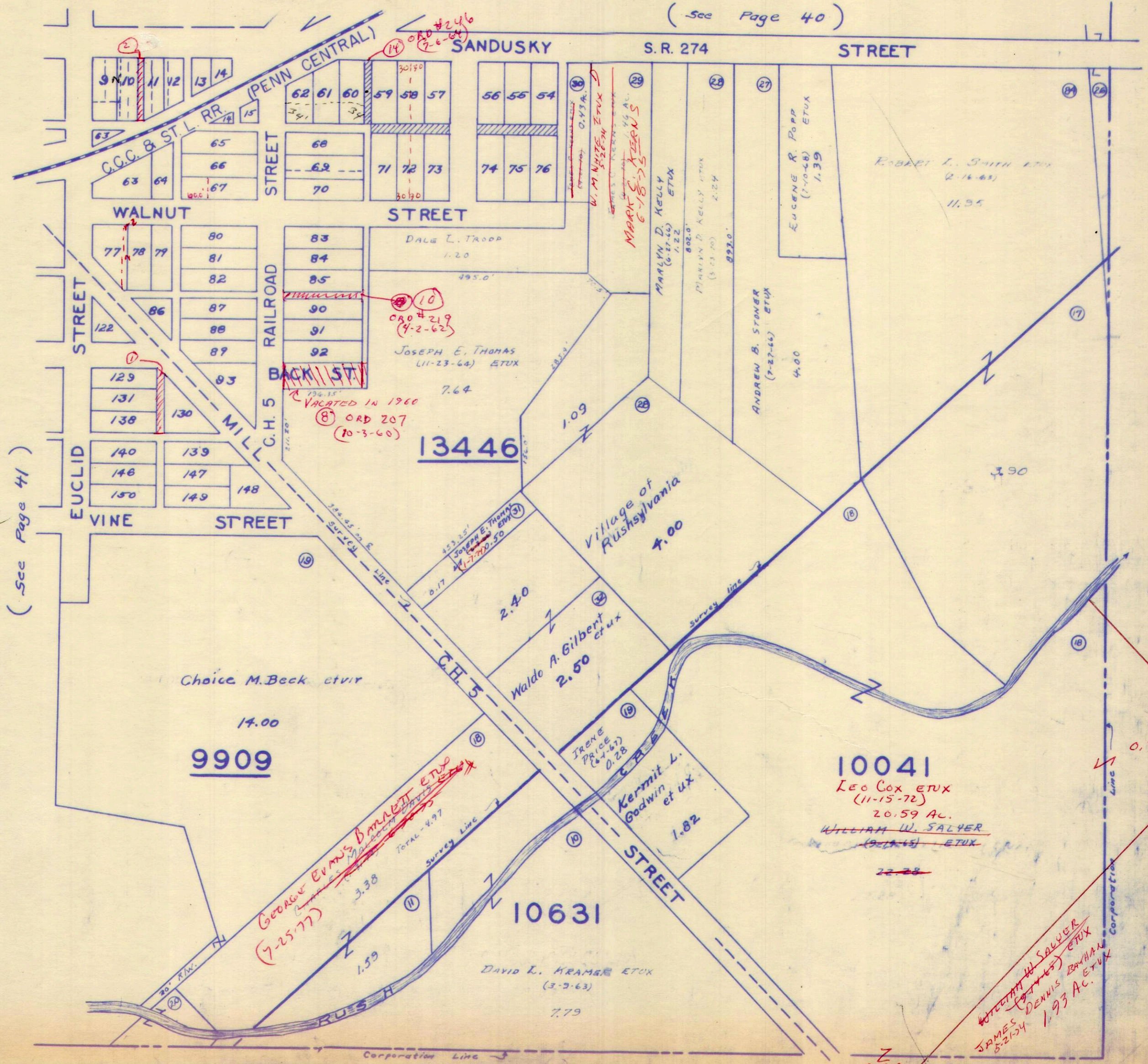
127
133
136
142
143
144

128
132
137
141
145
151

RUSHSYLVANIA

SCALE ONE INCH TO 200 FEET

(See Page 40)



① - ALLEY VACATION
APRIL 26, 1897

② - ALLEY VACATION
OCT 7, 1912

(See Page 41)

George E. Emis, Barnett et ux
(7-25-77)
Total - 4.97

William W. Salver
(James) et ux
Dennis B. Salver et ux
8-21-24 1.93 AC.

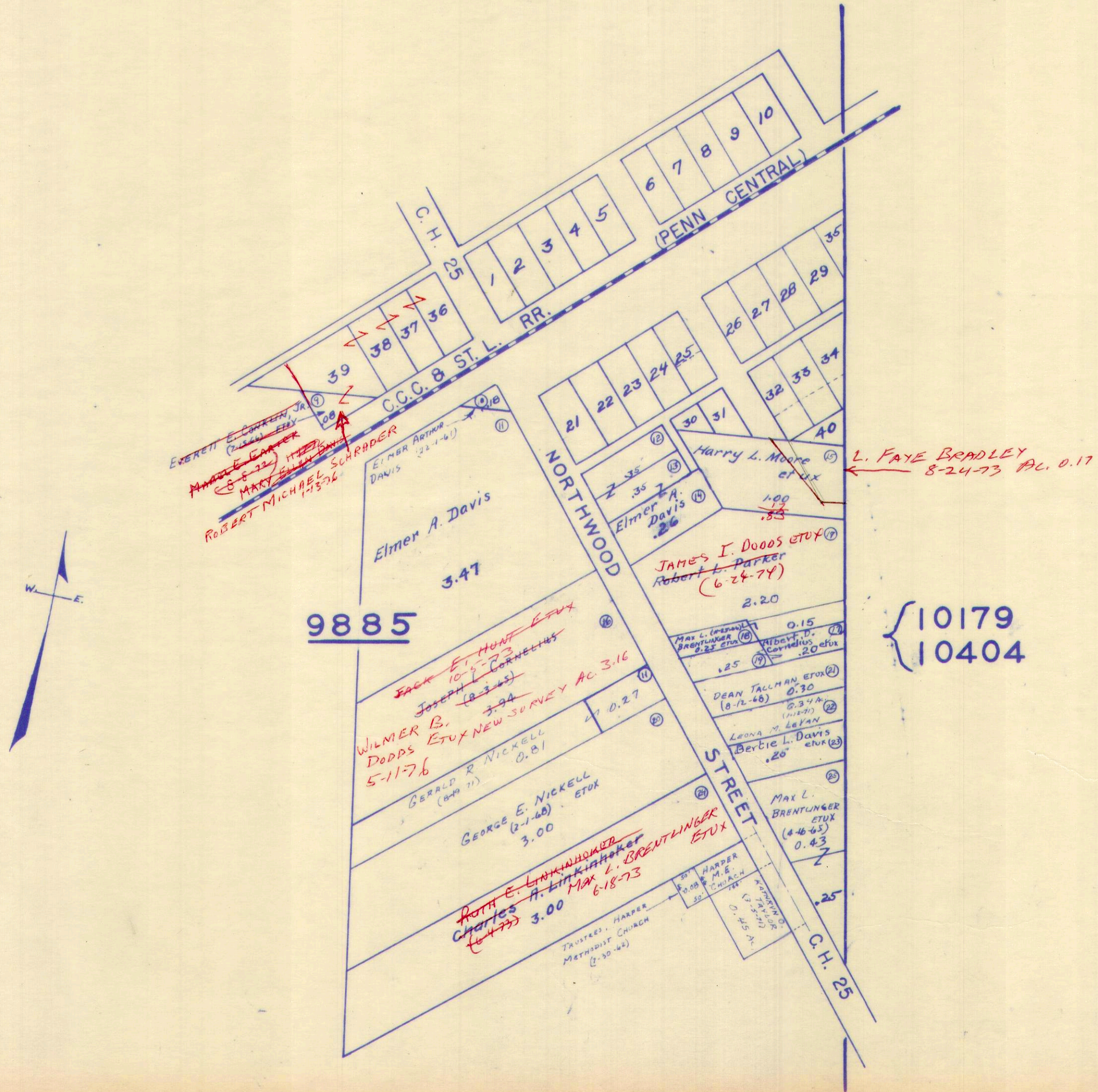
0.34 AC.

0.13 AC.

SURVEY OR SECTION	SUB. NO.	NO. ACRES	GRANTOR	GRANTEE	ACRES TRANS'FRD	TRANS.	DATE OF TRANSFER	DEED		LOT NO.	SIZE		REMARKS
								VOL.	PAGE		FRONT	DEPTH	
9885	11	0.27 0.21	PHILANDER NICKELL DEC'd	GERALD R. NICKELL	0.27 0.21	✓	8-19-71	336	596-597			HARPER	
9885		0.08	EVERETT E. CONKLIN, JR. ETUX	MABEL E. EARICK	0.08	✓	8-8-72	342	215- 216	36, 37, 38, 39 FT.		HARPER	
9885		0.08	MABEL E. EARICK	MARY ELLEN DAVIS	0.08	✓	11-17-72	343	580- 581	36, 37, 38, 39 FT.			
9885		3.00	CHARLES A. LINKINHOKER (DECD)	RUTH E. LINKINHOKER	3.00	✓	6-4-73	347	252- 294				
9885	24	3.00	RUTH E. LINKINHOKER	MAX L. BRENTLINGER ETUX	3.00	✓	6-18-73	347	547- 548				
			CLARA L. WESTFALL	CLARA L. WESTFALL ETUX		✓	8-10-73	348	618- 619	24			
9885	15	1.00	HARRY L. MOORE ETUX	L. FAYE BRADLEY	0.17	✓	8-24-73	349	89- 90			NEW SURVEY	
9885	16	3.94	JOSEPH Z. CORNELIUS	JACK E. HUNT ETUX	3.16	✓	10-5-73	349	581- 592			NEW SURVEY	
			EARL SLOAN ETUX	ROY E. WESTFALL ETUX		✓	4-1-74	352	47	32, 33, 40			
9885	19	2.20	ROBERT L. PARKER ETUX	DEWEY FOULK	2.20	✓	6-24-74	353	726				
9885	19	2.20	DEWEY FOULK	JAMES I. DODDS ETUX	2.20	✓	6-24-74	353	728				
		0.08	MARY ELLEN DAVIS	ROBERT MICHAEL SCHRADER	0.08	✓	1-13-76	361	834- 835	36, 37, 38, 39			
9885		3.16	LESLIE H. GEESLIN	AFFIDAVIT	3.16	✓	5-11-76	363	575				
9885		3.16	JACK E. HUNT ETUX	WILMER B. DODDS ETUX	3.16	✓	5-11-76	363	574				

HARPER

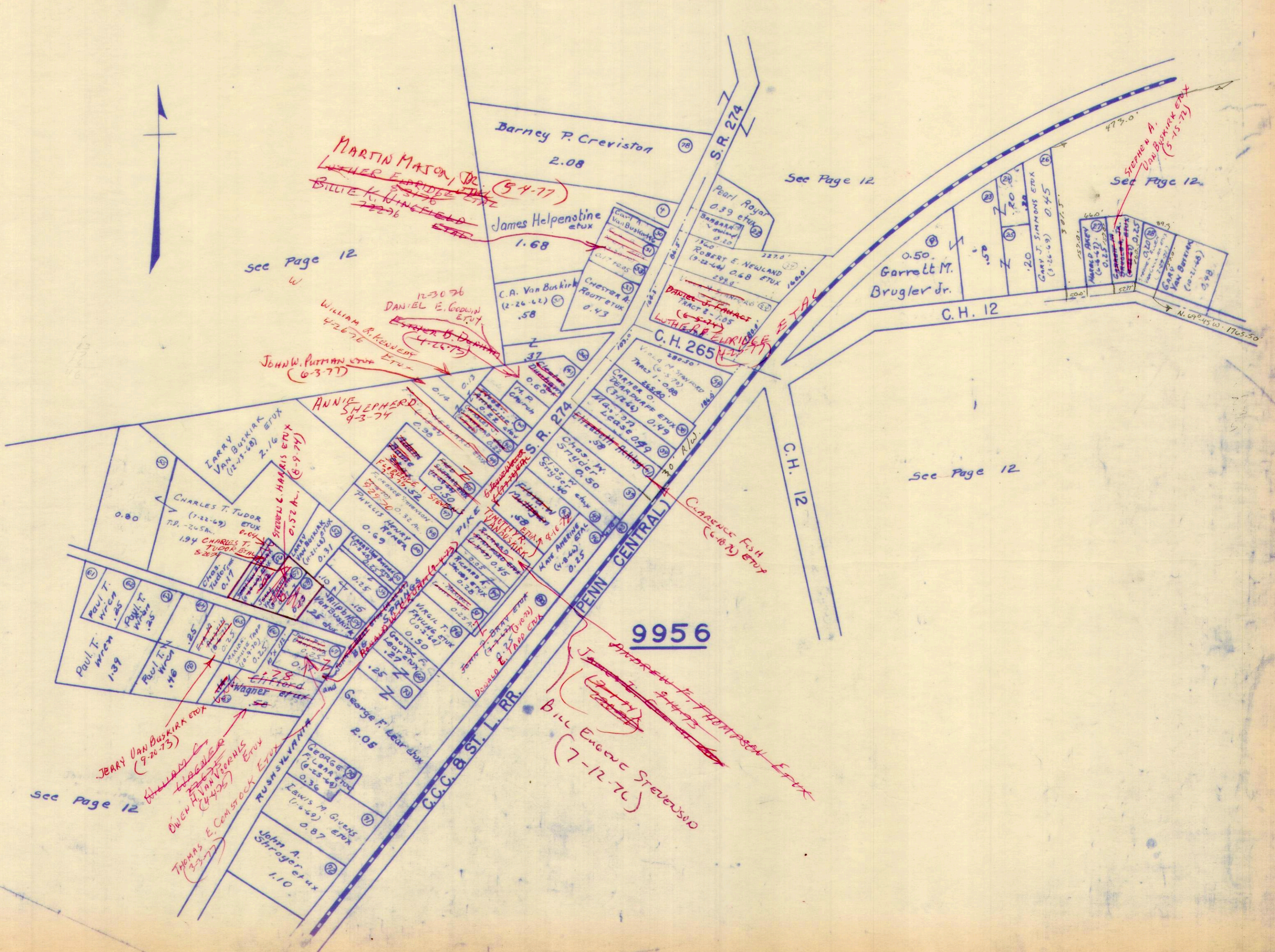
SCALE ONE INCH TO 200 FEET



SURVEY OR SECTION	SUB. NO.	NO. ACRES	GRANTOR	GRANTEE	ACRES TRANS'FRD	TRANS.	DATE OF TRANSFER	DEED		LOT NO.	SIZE		REMARKS
								VOL.	PAGE		FRONT	DEPTH	
9956	28	0.20	CARL A. VAN BUSKIRK ETUX	STEPHEN ALLEN VANBUSKIRK ETUX	0.20	✓	7-29-71	336	302-303				BIG SPRINGS
9956	65	0.25	ROBERT D. TUDOR	EVA M. AUSTIN	0.25	✓	8-6-71	336	421-428				" "
9956			JOHN P. BRAY ETUX	DONALD L. TAPP ETUX	0.25	✓	3-10-72	339	280-291				" "
9956	27	0.25	GARETT H. BRUGLER, JR. ETUX	STEPHEN A. VANBUSKIRK ETUX	0.25	✓	5-15-72	340	366-367				" "
9956	43	1.58	FLORA W. MULLIGAN (DECD)	G. IRENE WELLER ETAL	.58	✓	7-7-72	341	479- 480				" "
9956	43	.58	G. IRENE WELLER ETAL	TIMOTHY R. VANBUSKIRK ETUX	.58	✓	8-16-72	342	382- 383				" "
9956		0.60	ELIATH A. DUNHAM (DECD)	ESTHER B. DUNHAM	0.60	✓	4-26-73	346	500- 501				CORRECTIVE DEED
9956	67	.25	MAUDE ESTHER CRAWFORD	JOHN P. BRAY ETUX	.17	✓	8-31-73	348	991- 992				
9956	67	0.25	JOHN P. BRAY ETUX	RONALD W. CRUMM	0.25	✓	9-4-73	349	35-37				
9956		0.45	RICHARD STANFORD ETUX	ANDREW F. THOMPSON ETUX	0.45	✓	9-14-73	349	263- 264				
9956	65	0.25	EVA M. AUSTIN	JERRY VAN BUSKIRK ETUX	0.25	✓	9-20-73	349	359- 360				
9956		1.05	VIOLA M. STANFORD	HAZEL W. HOFFERBERT	1.05	✓	6-5-74	353	318				
9956		1.05	HAZEL W. HOFFERBERT	DANIEL J. FAUROT	1.05	✓	6-5-74	353	219- 320				
9956		0.45	ANDREW F. THOMPSON ETUX	JAMES L. ELLIOTT ETUX	0.45	✓	7-1-74	353	827- 828				
9956		0.52	JERRY VAN BUSKIRK ETUX	STEVEN L. HARRIS ETUX	0.52	✓	8-9-74	354	568- 571				NEW SURVEY
9956		.04	PAUL WREN ETUX	CHARLES T. TUDOR ETAL	0.04	✓	8-20-74	354	719- 719				NEW SURVEY
9956		.50	FRED SHEPHERD DEC'D	ANNIE SHEPHERD	.50	✓	9-3-74	354	915				
9956		.52	LENA BAME ETAL	FLORENCE I. STEVENS	.52	✓	2-3-75	357	55- 58				
9956	68	.58	CLIFFORD C. WAGNER DEC'D	WILLIAM C. WAGNER (ADM.)	.58	✓	2-26-75	357	290- 291				
9956	68	.58	WILLIAM C. WAGNER (ADM.)	OWEN H. VAN VOORHIS ETUX	.78	✓	4-4-75	357	822- 825				MAY 1951 NEW SURVEY
9956		0.32	DENNIS RAY STEVENSON ETAL	FLORENCE STEVENSON	0.32	✓	9-29-75	360	433- 434				1/8 INT.
9956		0.45	JAMES L. ELLIOTT ETAL	MARY I. HARRIMAN	0.45	✓	2-20-76	362	311- 312				
9956		0.45	MARY I. HARRIMAN	JAMES L. ELLIOTT	0.45	✓	2-20-76	362	313- 314				
9956		0.22	THOMAS AMERINE ETUX	WILLIAM R. KENNEDY ETUX	0.22	✓	4-26-76	363	286- 288				
9956			WAYNE M. LAWRENCE	AFFIDAVIT		✓	4-26-76	363	285				
9956		0.58	ELIZABETH AKLEY (DECD)	CLARENCE FISH ETUX	0.58	✓	6-18-76	364	747- 750				
9956		0.45	JAMES L. ELLIOTT	BILL ENGINE STEVENSON	0.45	✓	7-12-76	365	266- 267				
9956		0.17	EDGAR MINIX ETUX	BILLIE K. WINGFIELD ETAL	0.17	✓	7-22-76	365	423- 424				
9956		0.05	BILLIE K. WINGFIELD ETUX	LUTHER ELDRIDGE ETAL	0.05	✓	8-31-76	366	309- 310				
9956		0.60	ESTHER B. DUNHAM GODWIN ETUX	DANIEL E. GODWIN ETUX	0.60	✓	12-30-76	368	424- 426				
9956		0.25	RONALD W. CRUMM	THOMAS E. COMSTOCK ETUX	0.25	✗	3-3-77	369	163				
9956		0.17	DANIEL J. FAUROT	LUTHER ELDRIDGE ETAL	0.17	✗	4-25-77	370	970				
9956		0.05	LUTHER ELDRIDGE ETUX	MARTIN MAJON, JR. ETUX	0.05	✗	5-4-77	370	178- 179				
9956		0.22	CHARLES J. STANFORD ETUX	JOHN W. PUTMAN ETUX	0.22	✗	6-3-77	370	650- 682				

BIG SPRINGS

SCALE ONE INCH TO 200 FEET



MARTIN MASON, JR.
LUTHER E. BRIDGES ETUX
BILLY K. KINGFIELD
72276

Barney P. Creviston
2.08

James Helpenstine
et ux
1.68

Garrett M.
Brugler Jr.
0.50

DANIEL E. COPPIN
ETUX
4-26-75
WILLIAM B. KENNEDY
ETUX
4-26-76
JOHN W. PUTMAN
ETUX
6-3-77

ANNIE SHEPHERD
8-3-74

TERRY VAN BUSKIRK
ETUX
(12-7-68)
2.16

CHARLES T. TUDOR
ETUX
(1-22-69)
T.P. - 245M.
0.80

9956

JERRY VAN BUSKIRK
ETUX
(9-26-73)

HALLAM C.
HOBBS
ETUX
(4-4-75)
OWEN H. VAN BOECK
ETUX
(4-4-75)

THOMAS E. COMSTOCK
ETUX
(3-3-77)

ANDREW F. THOMPSON
ETUX
(9-17-73)
JIMMY
ETUX
(9-17-73)
BILL EUGENE STEVENSON
(7-12-76)

see Page 12

See Page 12

See Page 12

See Page 12

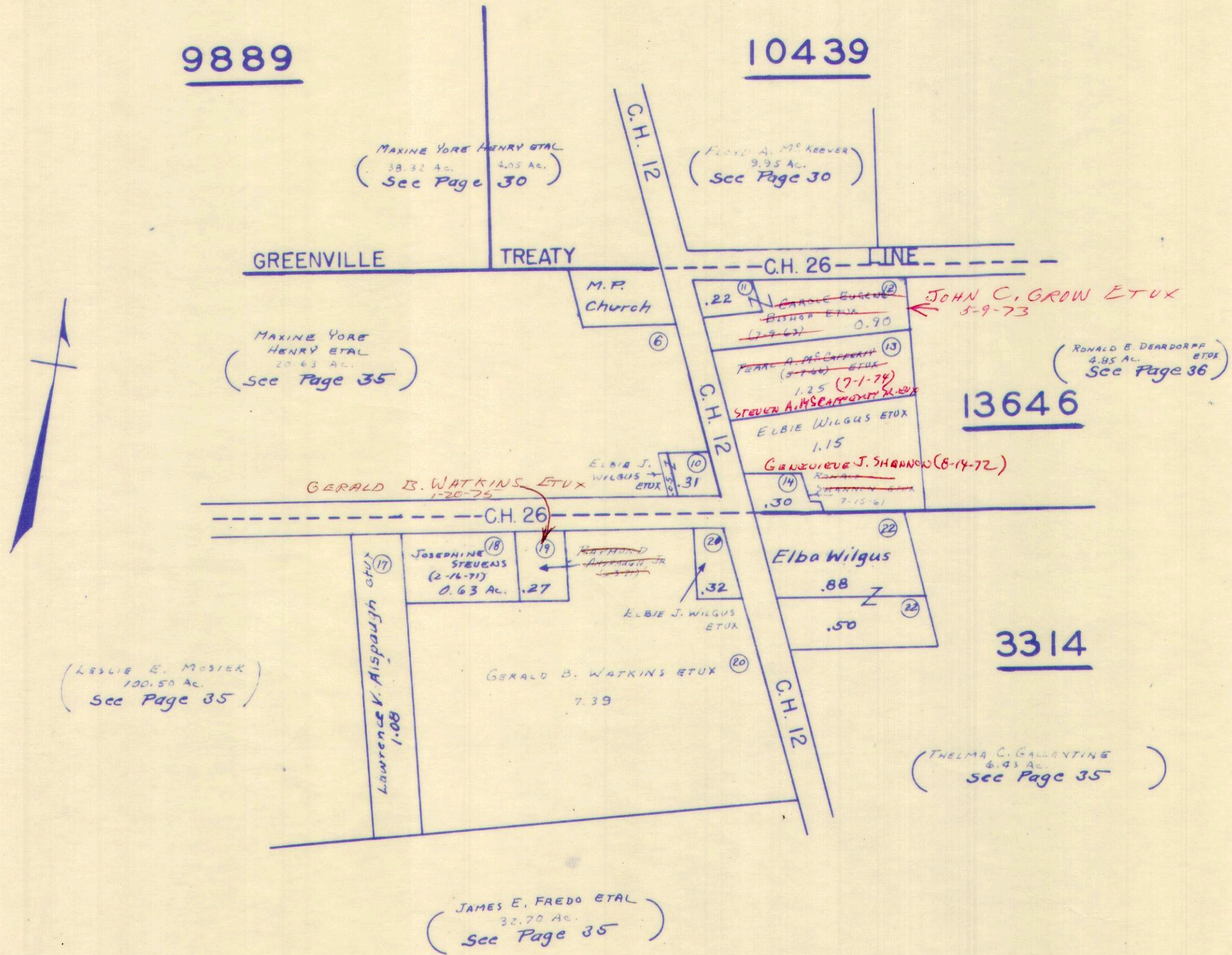
SURVEY OR SECTION	SUB. NO.	NO. ACRES	GRANTOR	GRANTEE	ACRES TRANS'FRD	TRANS.	DATE OF TRANSFER	DEED		LOT NO.	SIZE		REMARKS
								VOL.	PAGE		FRONT	DEPTH	
3314 13646 774	19		Ethel M. Amspaugh	RAYMOND AMSPAUGH, JR.	0.28	✓	6-3-71	335	312	455 4 poles			Walnut Grove
13646	14	0.30	RONALD C. SHANNON ETUX	MARILYN SCOTT	0.30	✓	8-14-72	342	330- 331				
13646	14	0.30	MARILYN SCOTT	GENEVIEVE J. SHANNON	0.30	✓	8-14-72	342	337- 333				
13646	12	22.90	CAROLE EUGENE BISHOP ETUX	JOHN C. GROW ETUX	22.90	✓	5-9-73	346	783- 784				
13646		1.25	PEARL A. McCAFFERTY ETUX	STEVEN A. McCAFFERTY, SR. ETUX	1.25	✓	7-1-74	353	825- 826				
3314		0.27	RAYMOND AMSPAUGH, JR.	GERALD B. WATKINS ETUX	0.27	✓	1-20-75	356	896- 898				

WALNUT GROVE

SCALE ONE INCH TO 200 FEET

9889

10439



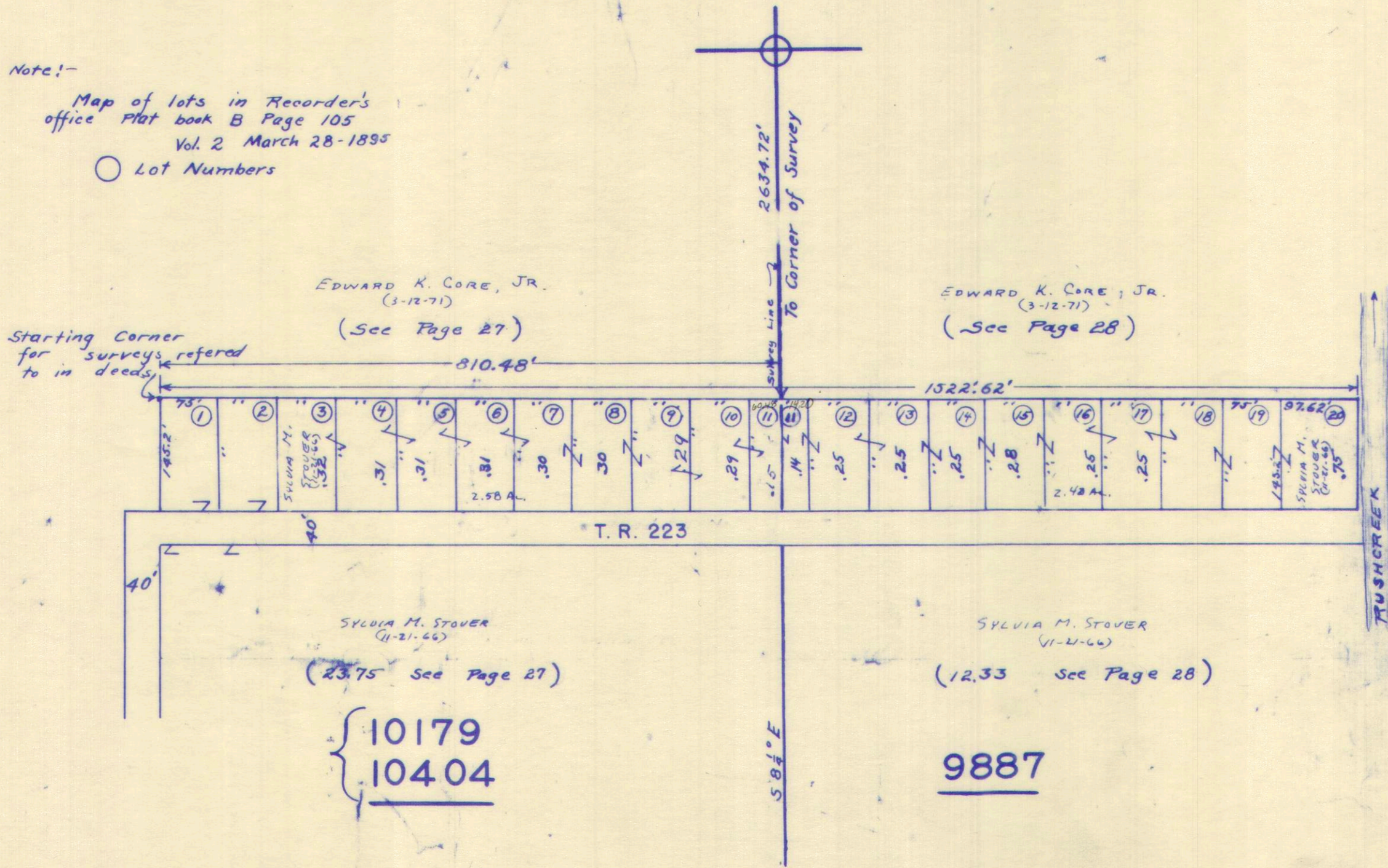
MARL CITY

SCALE ONE INCH TO 150 FEET

Note:-

Map of lots in Recorder's office Plat book B Page 105 Vol. 2 March 28-1895

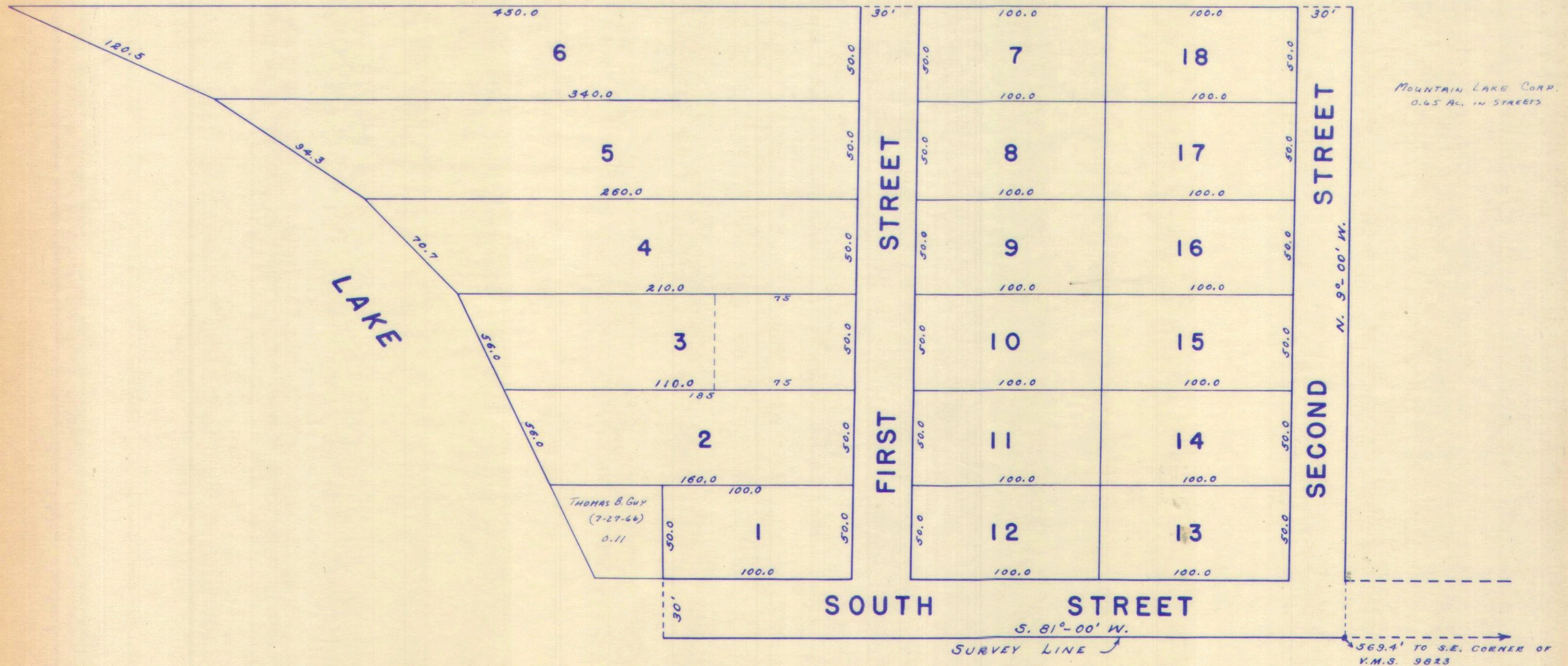
○ Lot Numbers



SURVEY OR SECTION	SUB. NO.	NO. ACRES	GRANTOR	GRANTEE	ACRES TRANS'FRD	TRANS.	DATE OF TRANSFER	DEED		LOT NO.	SIZE		REMARKS
								VOL.	PAGE		FRONT	DEPTH	
9823	Lot A		Lee Woodruff Etdl	Forest C Jacobs Etdl		✓	5-4-71	334	904-905	4	50.0	260.0	Watkins Allotment #1 Rush
9823	Lot 3 PT		CHARLES G MURRAY DEC'd	ALYCE G MURRAY		✓	7-19-71	336	73-74	3 ^{PT}	EXCEPT 76' FROM	E. END.	" " " "
9823	Lot 3 PT		ALYCE MURRAY	LEROY BOLEN ETUX		✓	7-19-71	336	75-76	3 ^{PT}	" " " "	" " " "	" " " "
			ELMER Z. RICHMOND ETUX	RICHARD H. MOSHER		✓	6-22-73	347	641-642	17			
			RICHARD H. MOSHER ETUX	ELMER Z. RICHMOND ETUX		✓	6-22-73	347	643-646	10, 11, 14, 15			
			JAMES J. FITZGERALD ETUX	FOREST G. JACOBS		✓	7-19-73	348	83-85	18			
			Forest G. Jacobs Etux	Dixie Ann Easton		✓	7-27-73	348	300-302	18			Watkins Allotment #1

RUSHCREEK TOWNSHIP
 WATKINS ALLOTMENT NO. 1
 VIRGINIA MILITARY SURVEY 9823

SCALE 1 INCH = 50 FEET



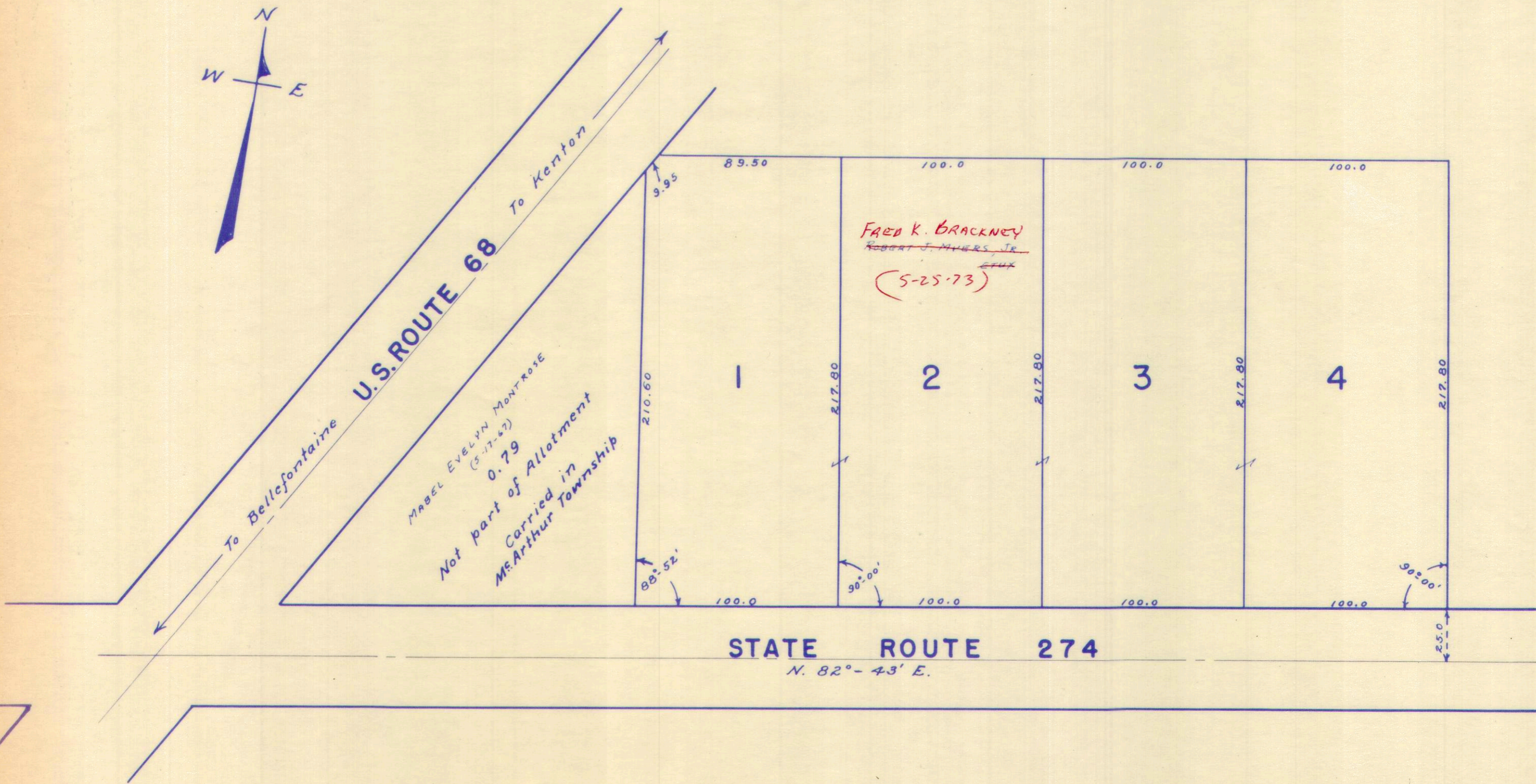
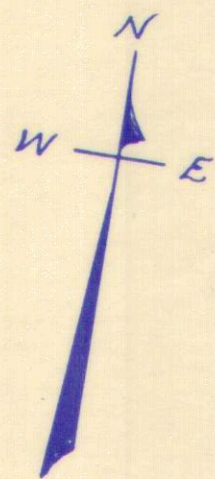
MOUNTAIN LAKE CORP.
 0.65 AC. IN STREETS

SURVEY OR SECTION	SUB. NO.	NO. ACRES	GRANTOR	GRANTEE	ACRES TRANS'FRD	TRANS.	DATE OF TRANSFER	DEED		LOT NO.	SIZE		REMARKS
								VOL.	PAGE		FRONT	DEPTH	

9932			ROBERT J. MEYERS, JR. ETUX	FRED K. BRACKNEY		✓	5-25-73	347	174 175	1, 2, 3, 4			Kemp Acres.
------	--	--	----------------------------	------------------	--	---	---------	-----	-----------------------	------------	--	--	-------------

RUSHCREEK TOWNSHIP
VIRGINIA MILITARY SURVEY 9932
KEMP ACRES ALLOTMENT

SCALE: 1 INCH = 50 FEET



SURVEY OR SECTION	SUB. NO.	NO. ACRES	GRANTOR	GRANTEE	ACRES TRANS'FRD	TRANS.	DATE OF TRANSFER	DEED		LOT NO.	SIZE		REMARKS
								VOL.	PAGE		FRONT	DEPTH	

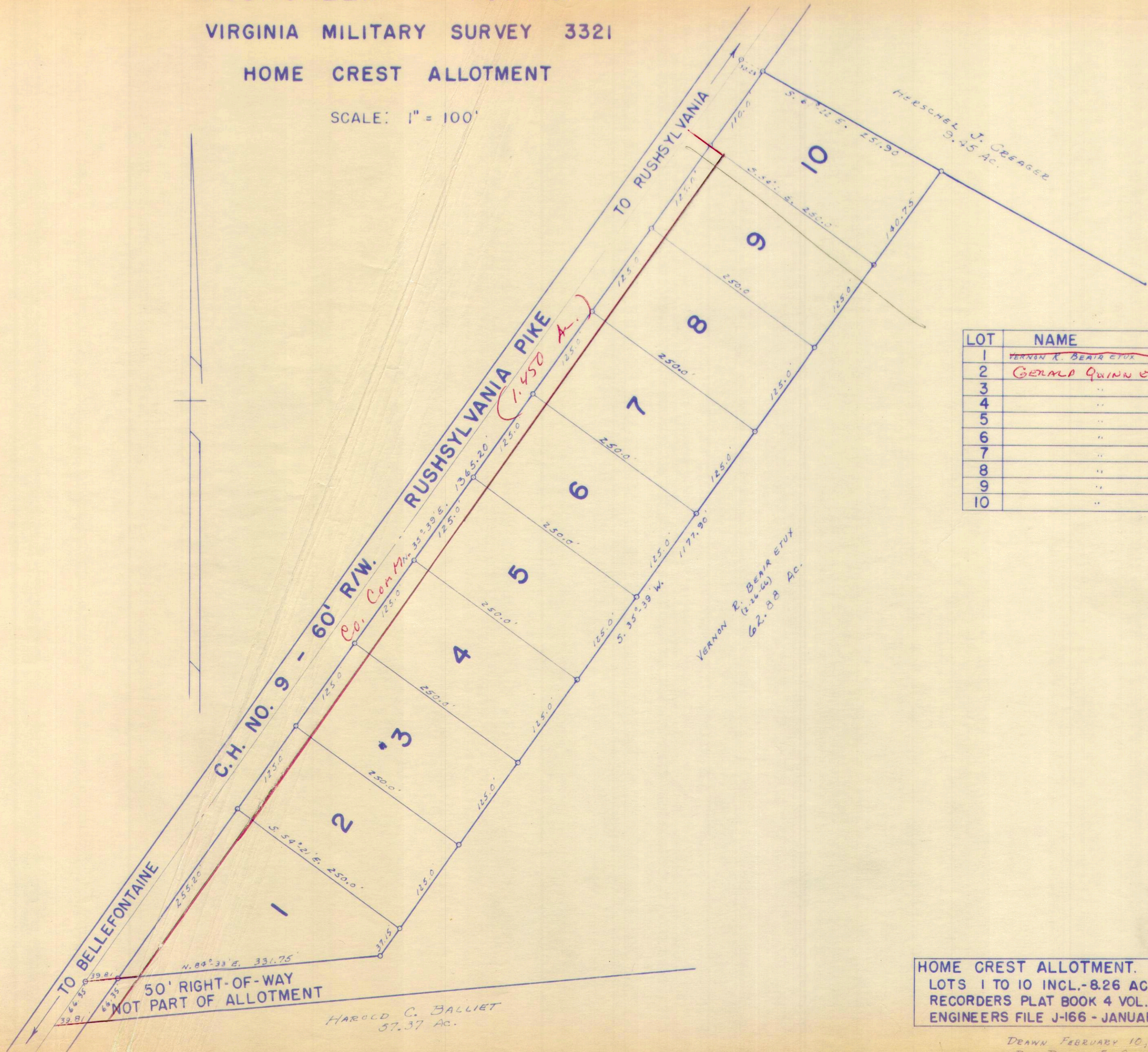
3321			VERNON R. BEAIR ETAL	Bo. OF COUNTY COMMISSIONERS	1.450		6-21-77	371	8-9				
3321			VERNON R. BEAIR ETAL	GERALD QUINN ETAL			7- 14 77	371	534	1 thru 10			

RUSHCREEK TOWNSHIP

VIRGINIA MILITARY SURVEY 3321

HOME CREST ALLOTMENT

SCALE: 1" = 100'



LOT	NAME	DATE
1	VERNON R. BEAR ET UX	2-26-66
2	GERALD QUINN ET UX	1-15-77
3	"	
4	"	
5	"	
6	"	
7	"	
8	"	
9	"	
10	"	

HOME CREST ALLOTMENT.
 LOTS 1 TO 10 INCL.-8.26 AC.
 RECORDERS PLAT BOOK 4 VOL. D PAGE 99.
 ENGINEERS FILE J-166 - JANUARY 1964.

HAROLD C. BALLIET
 57.37 Ac.

DRAWN FEBRUARY 10, 1964
 BY DANIEL E. GILBERT