

# BLOOMFIELD TOWNSHIP

SECTION TOWN RANGE

INDEX

TOWNS SOUTH OF  
LATITUDE 41

RANGES EAST OF  
OHIO INDIANA LINE

TOWNS NORTH OF  
GREAT MIAMI RIVER

RANGES EAST OF  
OHIO INDIANA LINE

SECTION	TOWN	RANGE	PAGE
12	7	7	1
13	7	7	8
24	7	7	9
25	7	7	16
36	7	7	17
7	7	8	1
8	7	8	2
9	7	8	3
10	7	8	4
11	7	8	4
14	7	8	5
15	7	8	5
16	7	8	6
17	7	8	7
18	7	8	8
19	7	8	9
20	7	8	10
21	7	8	11
22	7	8	12
23	7	8	12
27	7	8	13
NANCY STEWART	7	8	13
28	7	8	14
29	7	8	15
30	7	8	16
31	7	8	17
32	7	8	15
20	2	8	22
21	2	8	22
22	2	8	21
23	2	8	18
24	2	8	18
25	2	8	19
26	2	8	20
27	2	8	21
28	2	8	22
29	2	8	22
32	2	8	23
33	2	8	23
34	2	8	24
35	2	8	25
36	2	8	25

VILLAGE , TOWN	OR	ALLOTMENT	PAGE
BLOOMCENTER			26

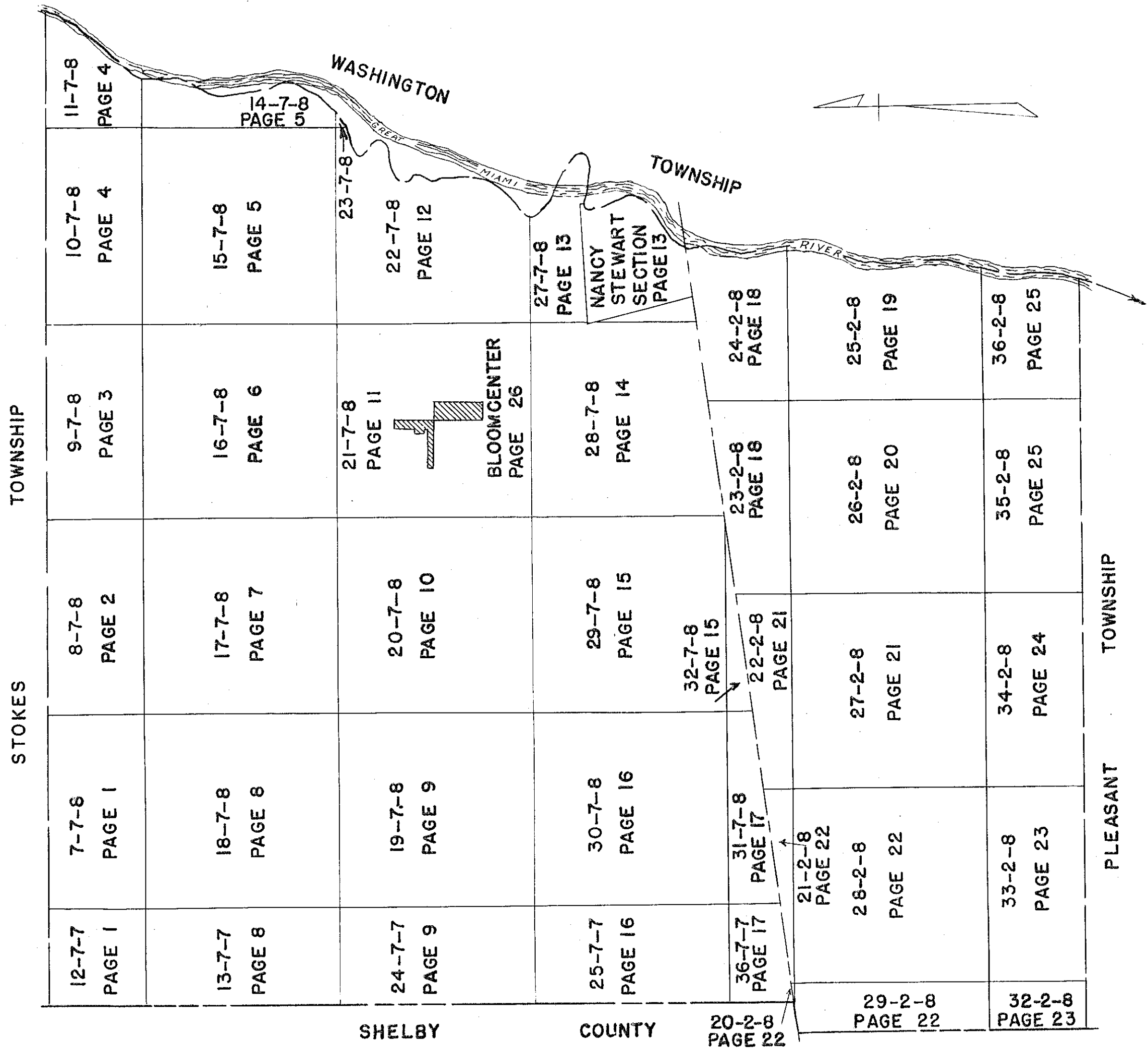
# BLOOMFIELD TOWNSHIP

SECTION TOWN RANGE

INDEX MAP

CORRECTED

(1-81)  
~~(1-82)~~  
~~(1-83)~~  
~~(2-27-84)~~  
 (5-14-84)



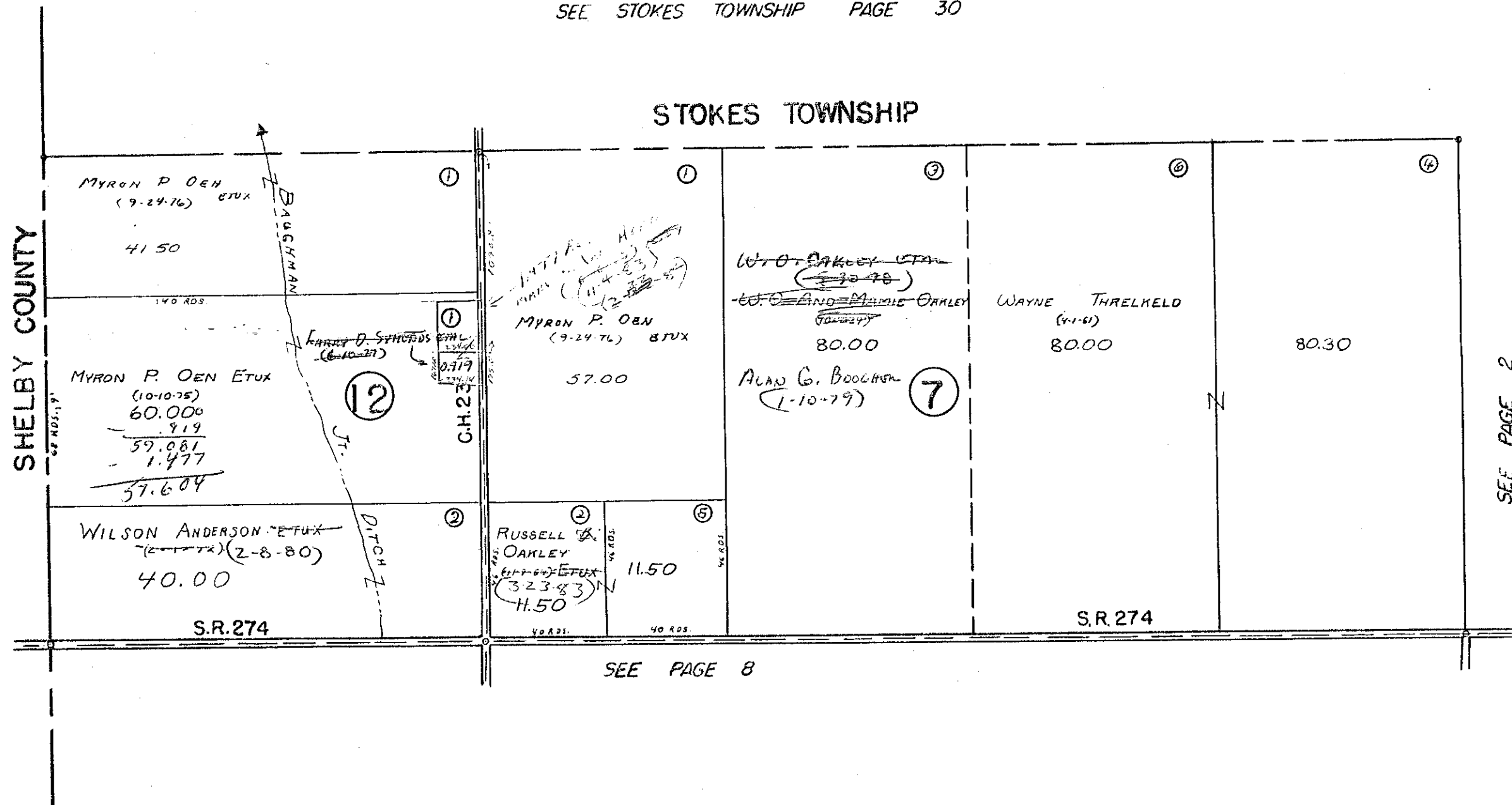
SURVEY OR SECTION	SUB. NO.	NO. ACRES	GRANTOR	GRANTEE	ACRES TRANS'FRD	TRANS.	DATE OF TRANSFER	DEED		LOT NO.	SIZE		REMARKS
								VOL.	PAGE		FRONT	DEPTH	
12-7-7		60.00	MYRON P. OEN ETUX	LARRY D. SYMONDS ETAL	0.919	✓	6-10-77	370	822-828				New Survey
7-7-8		80.00	MAMIE L. OAKLEY (De'd)	W. O. OAKLEY ETAL	80.00	✓	5-30-78	376	501/503				
7-7-8		80.00	GLADYS REGULA ETAL 1/3 Int.	ALAN G. BOGGER	80.00	✓	1-10-79	381	55/57				
7-7-8		80.00	W. O. OAKLEY (De'd) 2/3 Int.	ALAN G. BOGGER	80.00	✓	1-10-79	381	51/54				
<del>12-7-7</del>		59.038	MYRON P. OEN ETUX	MARK S. VAN HORN ETUX	1.477	✓	10-16-79	385	497/498				New Survey
12-7-7		0.919	LARRY D. SYMONDS ETUX	" " " "	0.919	✓	10-16-79	385	491/492				
12-7-7		40.00	WILSON ANDERSON ETUX	JOAN WATKINS	40.00	✓	2-8-80	387	260/263				
12-7-7		40.00	JOAN WATKINS	WILSON ANDERSON	40.00	✓	2-8-80	387	261/267				
7-7-8		11.50	ELBA R. OAKLEY DECD	RUSSELL OAKLEY	11.50	✓	3-23-83	399	450/469				
12-7-7		0.919	Diana L. VanHorn	Mark S. VanHorn	0.919	✓	11-4-83	402	379/382				
12-7-7		1.477	" " " " "	" " " " "	1.477	✓							
12-7-7		0.919	" " " " "	" " " " "	0.919	✓	2-22-84						

BLOOMFIELD TOWNSHIP  
 SECTION 12 TOWN 7S. RANGE 7E.  
 SECTION 7 TOWN 7S. RANGE 8E.

SCALE = 1" = 10 CHAINS = 660'



SEE STOKES TOWNSHIP PAGE 30



SURVEY OR SECTION	SUB. NO.	NO. ACRES	GRANTOR	GRANTEE	ACRES TRANS'FRD	TRANS.	DATE OF TRANSFER	DEED		LOT NO.	SIZE		REMARKS
								VOL.	PAGE		FRONT	DEPTH	
8-7-8		1.14 0.84	ROGER R. LAZENBY ETUX	THOMAS P. GOLDEN ETUX	1.14 0.84	✓	10-20-77	373	335-337				
8-7-8		1.14 0.84	THOMAS P. GOLDEN ETUX	JACK A. PINKELTON ETUX	1.14 0.84	✓	5-29-79	383	221/222				
8-7-8		80.00	MYRNA J. HENTGES	RAYMOND G. HENTGES	80.00	✓	9-26-80	389	432				
8-7-8		40.00	TERRANCE E. FREEHAN ETUX	MELETUS E. WARNECKE	40.00	✓	7-22-81	392	935	5 1/2 OF 80 AC.			NEW SPLIT NO NEW SURVEY
8-7-8		40.00	Catherine V. Warnecke	Meletus E. Warnecke	40.00	✓	2-3-84	403	29A				
8-7-8		40.00	Meletus E. Warnecke	Catherine V. Warnecke	40.00	✓	2-8-84	403	29B				



SURVEY OR SECTION	SUB. NO.	NO. ACRES	GRANTOR	GRANTEE	ACRES TRANS'FRD	TRANS.	DATE OF TRANSFER	DEED		LOT NO.	SIZE		REMARKS
								VOL.	PAGE		FRONT	DEPTH	
9-7-8		1.10	ERMINE PITTS ETAL	MARILYN SCOTT	1.10	✓	5-11-78	376	156-				
9-7-8		1.10	MARILYN SCOTT	ERMINE PITTS	1.10	✓	5-11-78	376	158- 159- 160				
9-7-8		80.00	NORMAN J. WILDERMUTH ETX	RICHARD E. WILDERMUTH ETX	1.00	✓	5-22-78	376	354/ 355/				NEW SURVEY
9-7-8		0.59	Myron D. Minnich et ux	David W. Goodrich et ux	0.59	✓	4-19-79	332	503- 509				
9-7-8		0.59	DAVID W. GOODRICH ETX	ELAINE KRAMER	0.59	✓	7-27-81	392	996- 997				
9-7-8		0.59	ELAINE KRAMER	DAVID W. GOODRICH	0.59	✓	7-27-81	392	998- 999				

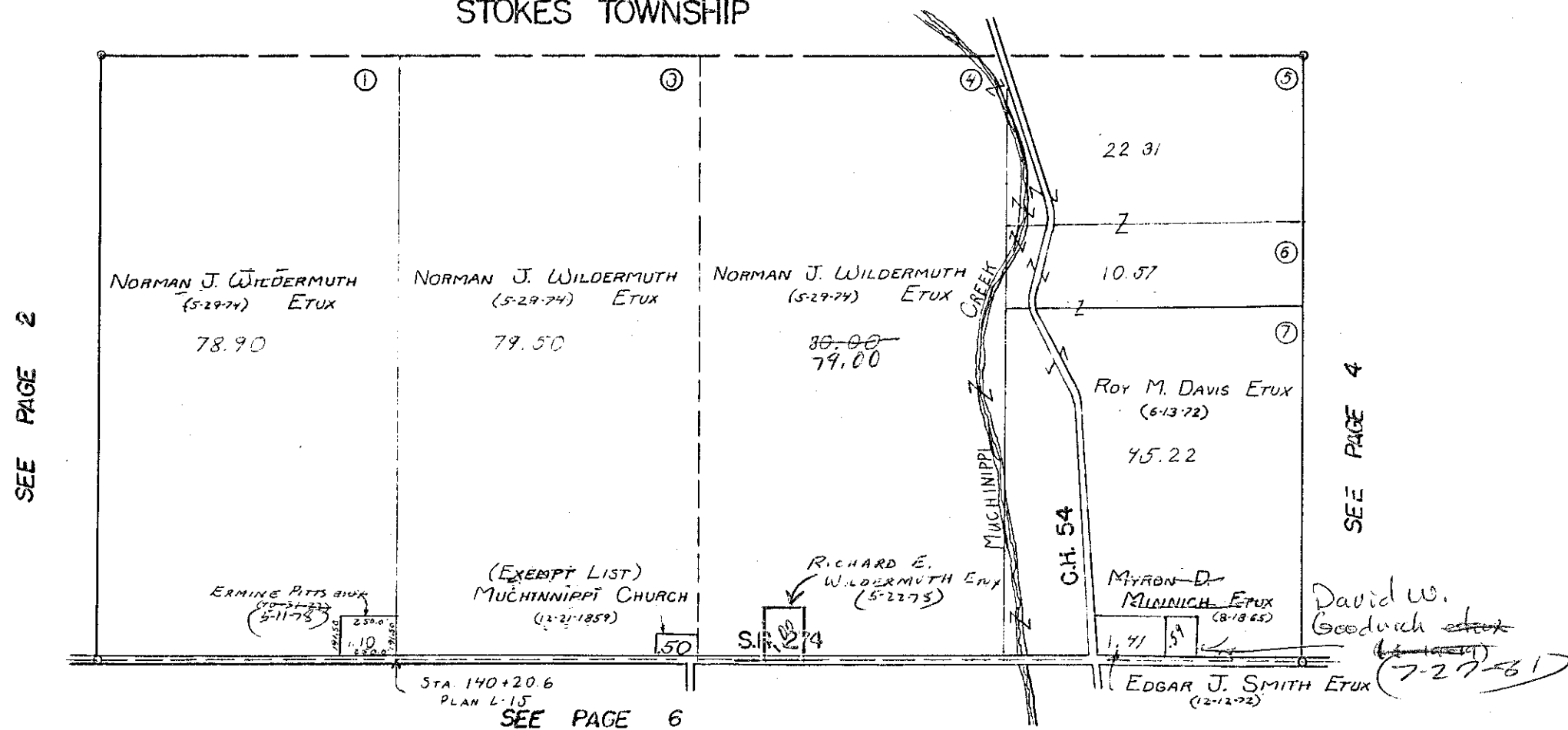
BLOOMFIELD TOWNSHIP  
SECTION 9 TOWN 7S. RANGE 8E.

SCALE = 1" = 10 CHAINS = 660'



SEE STOKES TOWNSHIP PAGE 32

STOKES TOWNSHIP





SURVEY OR SECTION	SUB. NO.	NO. ACRES	GRANTOR	GRANTEE	ACRES TRANS'FRD	TRANS.	DATE OF TRANSFER	DEED		LOT NO.	SIZE		REMARKS
								VOL.	PAGE		FRONT	DEPTH	

10-7-8		40.00	GEORGE M. WRIGHT DEC'D	BERTHA S. WRIGHT ETAL	40.00	✓	8-29-79	384	636-637				
10-7-8		1.17	CHARLES E. HAYNES TRUST	MICHAEL J. REICHERT	1.17	✓	12-28-79	386	397/398				
11-7-8		10.00	LAWRENCE R. COOPER DEC'D	PAUL WAMMES TRUST	10.00	✓	1-3-83	398	574/575				
10-7-8		40.00	Bertha S. Wright Dec'd	Harold E. Wright	40.00	✓	9-19-83	401	761				
10-7-8		40.00 30.00	Bertha S. Wright Dec'd	Harold E. Wright	40.00 30.00	✓	4-10-84	404	354				

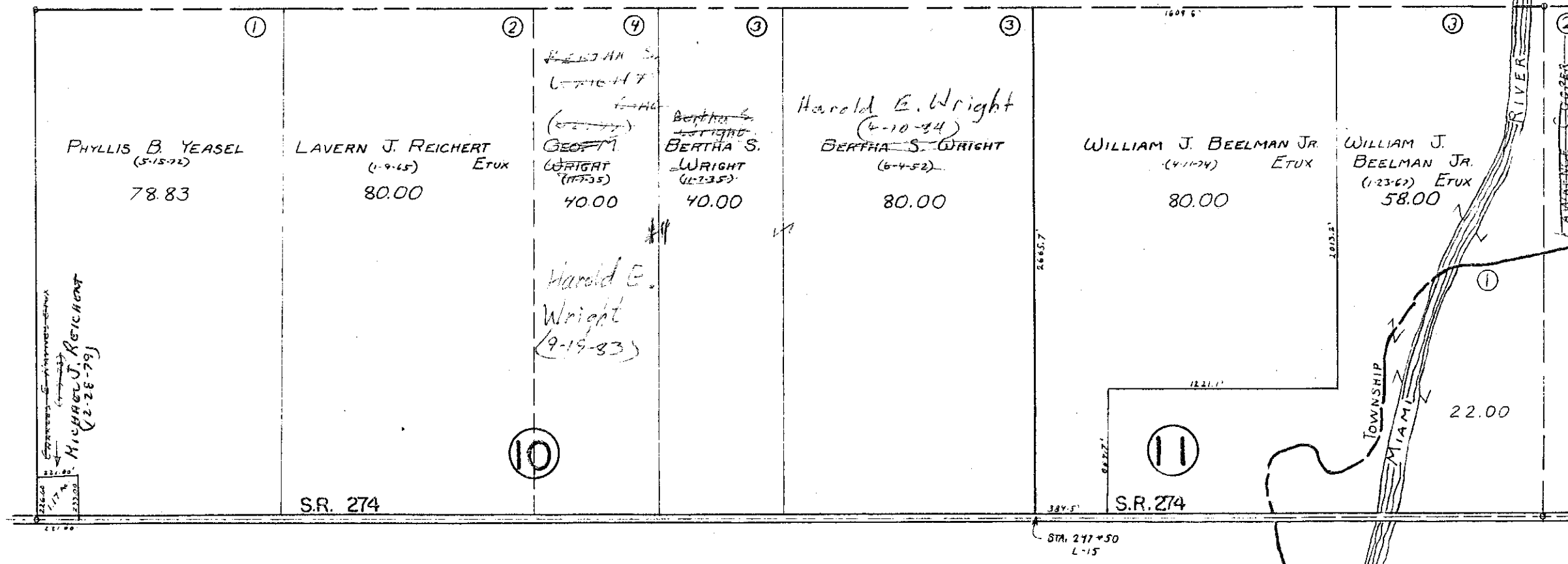
BLOOMFIELD TOWNSHIP  
SECTION 10 TOWN 7 S. RANGE 8E.  
SECTION 11 TOWN 7 S. RANGE 8E.

SCALE = 1" = 10 CHAINS = 660'



SEE STOKES TOWNSHIP PAGE 33

STOKES TOWNSHIP



SEE PAGE 3

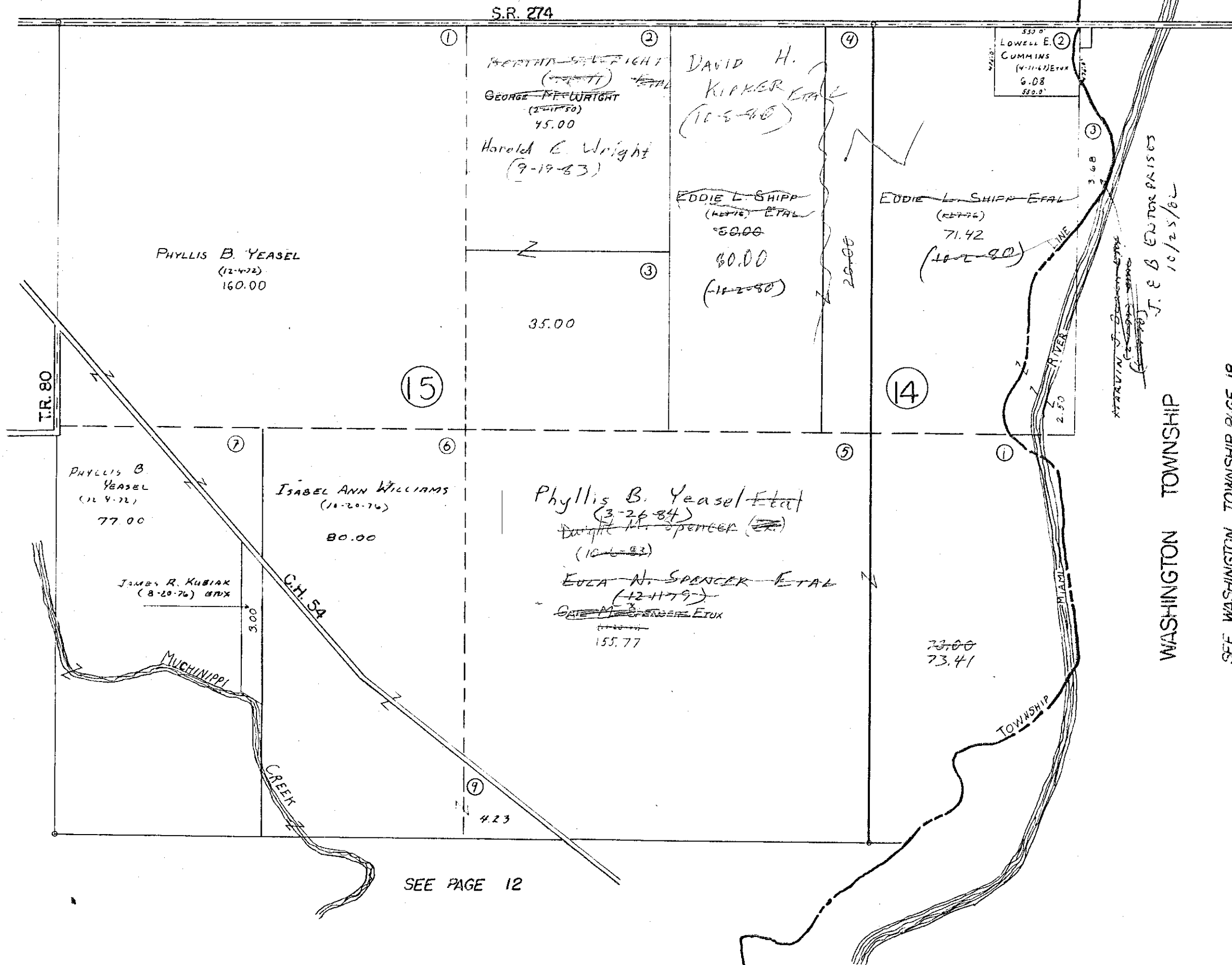
SEE PAGE 5

SURVEY OR SECTION	SUB. NO.	NO. ACRES	GRANTOR	GRANTEE	ACRES TRANS'FRD	TRANS.	DATE OF TRANSFER	DEED		LOT NO.	SIZE		REMARKS
								VOL.	PAGE		FRONT	DEPTH	
14-7-8		3.68	DANIEL E. BURCH, SR. ETUX	MARVIN J. BURCH ETUX	3.68	✓	6-21-78	377	775				
14-7-8		35.00	GEORGE M. WRIGHT DEC'D	BERTHA S. WRIGHT ETAL	35.00	✓	8-29-79	384	686-				
14-7-8		45.00			45.00				687				
14-7-8		73.41			73.41								
15-7-8		155.77	GAIL M. SPENCER DEC'D	EULA N. SPENCER ETAL	155.77	✓	12-11-79	386	216/217				
15-7-8		80.00			80.00								
14-7-8		71.42	DIXIE K. SHIPP KAUFFMAN	JERRY D. SHIPP	71.42	✓	10-2-80	389	545				
4	"	80.00			80.00				647/				
14-7-8		71.42	JERRY SHIPP (ADMIN.)	DAVID H. KIPKER ETAL	SAME	✓	10-8-80	389	549				
14-7-8		3.68	MARVIN J. BURCH ETUX	J. E. B. ENTERPRISES	3.68	✓	10-28-82	397	894-895				
15-7-8		35.00	Bertha S. Wright Dec'd	Harold E. Wright	35.00	✓	9-19-83	401	781				
15-7-8		45.00			45.00								
15-7-8		73.41	Eula N. Spencer 'dead'	Dwight M. Spencer (Executor)	73.41	✓	10-6-83	401	974/975				
15-7-8		155.77			155.77								
14-7-8		73.41	Dwight M. Spencer (Executor)	Phyllis B. Yeasel	73.41	✓	3-26-84	404	136				
15-7-8		73.41			73.41								
14-7-8		155.77	Roena Cain ETAL	Phyllis B. Yeasel	155.77	✓	3-26-84	404	139				

BLOOMFIELD TOWNSHIP  
SECTION 14 TOWN 7S. RANGE 8E.  
SECTION 15 TOWN 7S. RANGE 8E.

SCALE = 1" = 10 CHAINS = 660'

SEE PAGE 4



SEE PAGE 6

SEE PAGE 12

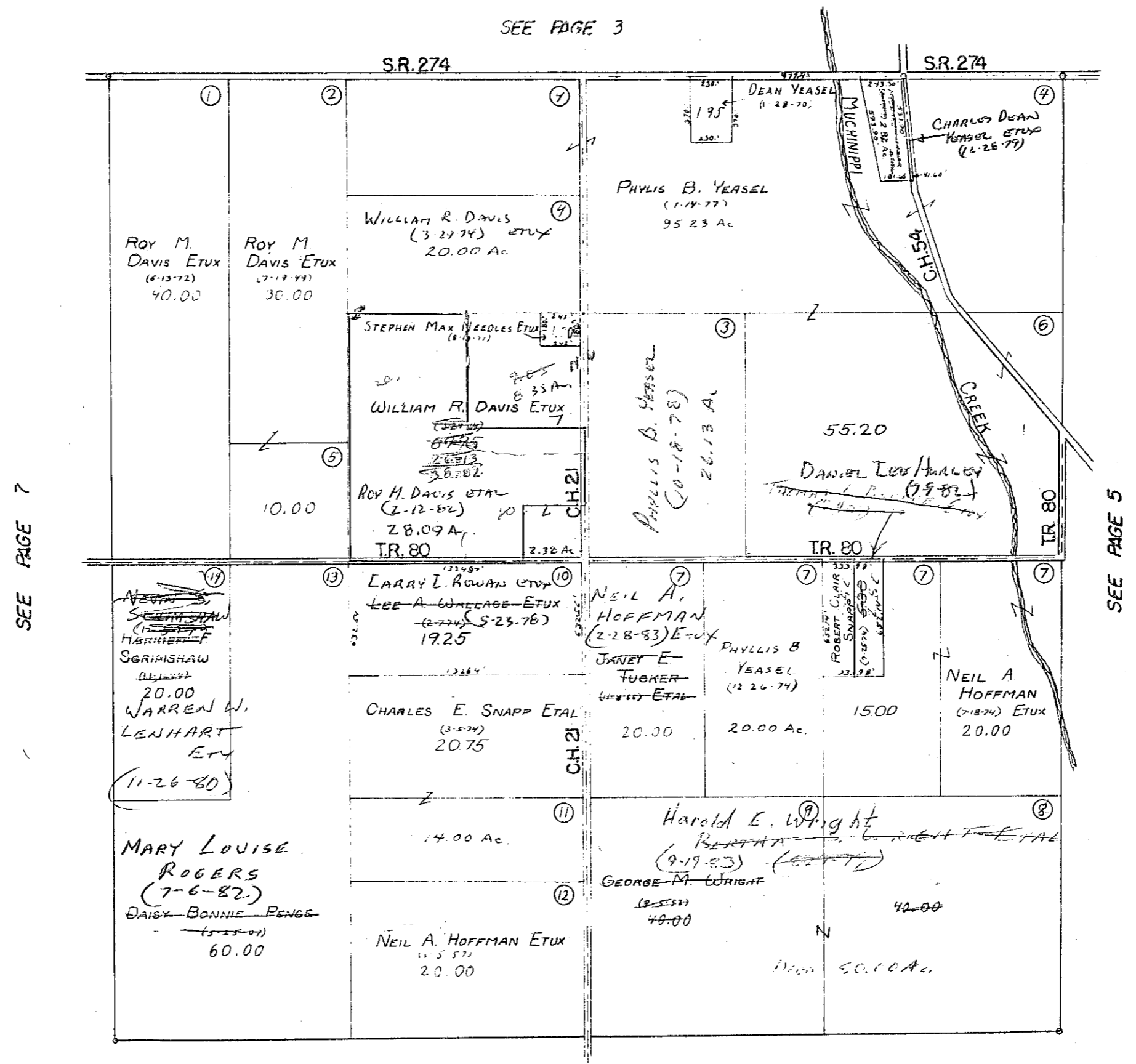
WASHINGTON TOWNSHIP  
SEE WASHINGTON TOWNSHIP PAGE 18

SURVEY OR SECTION	SUB. NO.	NO. ACRES	GRANTOR	GRANTEE	ACRES TRANS'FRD	TRANS.	DATE OF TRANSFER	DEED		LOT NO.	SIZE		REMARKS
								VOL.	PAGE		FRONT	DEPTH	
16-7-8		19.25	LEE A. WALLACE ETUX	LARRY L. ROWAN ETUX	19.25	✓	5-23-78	376	<del>380</del> 381				
16-7-8		64.95	WILLIAM R. DAVIS ETUX	PHYLLIS B. YEASSEL	26.13	✓	10-18-78	379	<del>754</del> 755				
16-7-8		80.00	GEORGE M. WRIGHT DEC'D	BERTHA S. WRIGHT ETAL	80.00	✓	8-29-79	384	<del>686</del> 687				
16-7-8		5.00	ROBERT C. SWAPP ETUX	THOMAS L. BARBEE ETUX	2.50	✓	9-4-79	384	<del>772</del> 773				NEW SURVEY
16-7-8		20.00	HARRIET F. SCRIMSHAW DEC'D	NEVIN STEWART SCRIMSHAW	20.00	✓	12-5-79	386	<del>136</del> 138				
16-7-8		2.82	MICHAEL WATSON ETUX	CHARLES DONN YEASSEL ETUX	2.82	✓	12-28-79	386	<del>107</del> 108				
16-7-8		20.00	GEORGE J. YOUNG ETAL	WARREN W. LENHART ETUX	20.00	✓	11-26-80	390	<del>310</del> 312				
16-7-8		38.82	WILLIAM R. DAVIS ETUX	ROY M. DAVIS ETAL	28.09	✓	2-12-82	395	<del>202</del> 203				NEW SURVEY
16-7-8		60.00	BONNIE D. PENCE DEC'D	MARY LOUISE ROGERS	60.00	✓	7-6-82	396	<del>613</del> 614				
16-7-8		2.50	THOMAS L. BARBEE ETAL	DAVID LEE HULLCOY	2.50	✓	7-9-82	396	<del>161</del> 162				
16-7-8		20.00	JANET E. TUCKER ETAL	NEIL A. HOFFMAN ETUX	20.00	✓	2-28-83	399	<del>171</del> 172				
16-7-8		80.00	BERTHA S. WRIGHT DEC'D	HAROLD E. WRIGHT	80.00	✓	9-19-83	401	781				

# BLOOMFIELD TOWNSHIP

## SECTION 16 TOWN 7S. RANGE 8E.

SCALE = 1" = 10 CHAINS = 660'



SEE PAGE 7

SEE PAGE 11

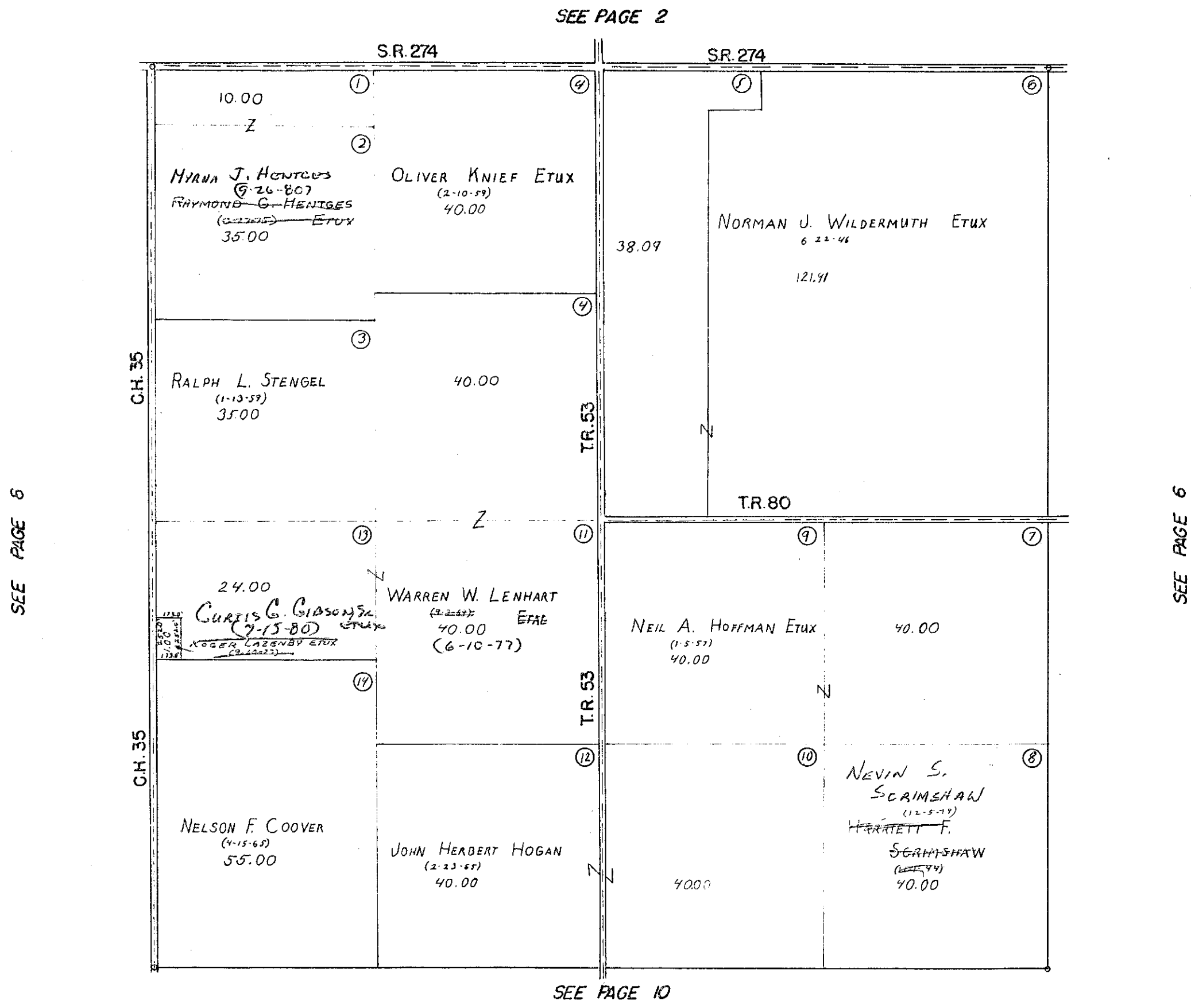
38.82
28.09
10.73
2.38
8.35

SURVEY OR SECTION	SUB. NO.	NO. ACRES	GRANTOR	GRANTEE	ACRES TRANS'FRD	TRANS.	DATE OF TRANSFER	DEED		LOT NO.	SIZE		REMARKS
								VOL.	PAGE		FRONT	DEPTH	
17-7-8		40.00 + 24.00	WARREN W. LENHAAT ETAL	WARREN W. LENHAAT	40.00 + 24.00	✓	6-10-77	370	536-827				
17-7-8		40.00	HARRIET F. SCRIMSHAW DEC'D	NEVIN S. SCRIMSHAW	40.00	✓	12-5-79	386	136-133				
17-7-8		1.00	ROGER CALLENBY ETUX	GURTIS G. GIBSON, SR. ETUX	1.00	✓	7-15-80	388	474				
17-7-8		10.00 + 25.00	RAYMOND G. HORTON	MYRNA J. HORTON	10.00 + 25.00	✓	9-26-80	389	433				

# BLOOMFIELD TOWNSHIP

## SECTION 17 TOWN 7 S. RANGE 8 E.

SCALE = 1" = 10 CHAINS = 660'

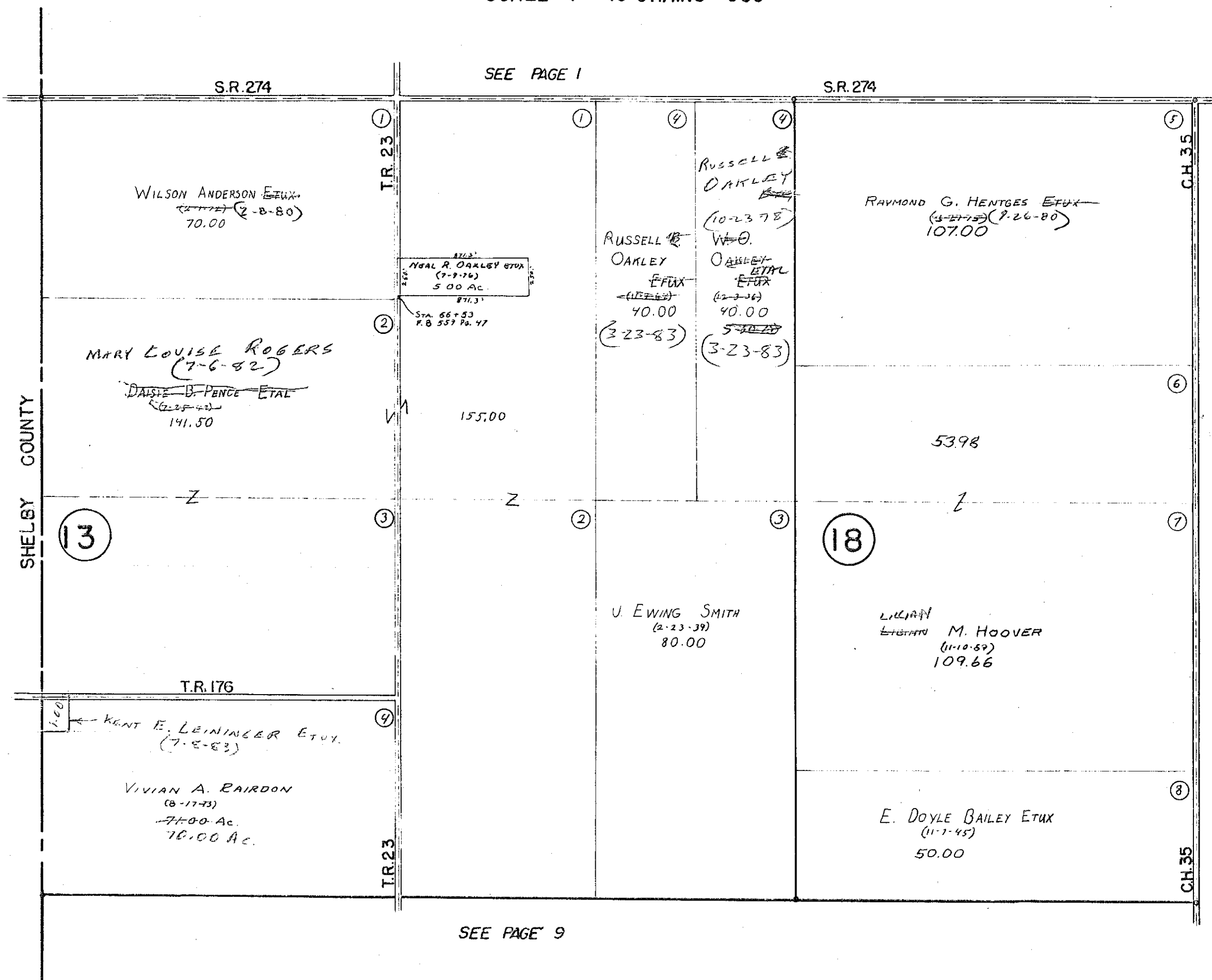




SURVEY OR SECTION	SUB. NO.	NO. ACRES	GRANTOR	GRANTEE	ACRES TRANS'FRD	TRANS.	DATE OF TRANSFER	DEED		LOT NO.	SIZE		REMARKS
								VOL.	PAGE		FRONT	DEPTH	
18-7-8		40.00	MAMIE L. OAKLEY (DECD)	W.O. OAKLEY ETAL	40.00	✓	5-30-78	376	57/523				
13-7-8		40.00	GLADYS REGULA ETAL	RUSSELL L. OAKLEY ETUX	40.00	✓	10-23-78	379	849/851				
13-7-8		40.00	W.O. OAKLEY DECD <del>MERTIE REGULA</del>	3/4 INT. " " "	40.00	✓	10-23-78	379	815/818				
18-7-8		70.00	WILSON ANDERSON ETUX	JOAN WATKINS	70.00	✓	2-8-80	387	269/263				
18-7-8		70.00	JOAN WATKINS	WILSON ANDERSON	70.00	✓	2-8-80	387	267/267				
18-7-8		107.00	MYRNA J. HENTGES	RAYMOND G. HENTGES	107.00	✓	9-26-80	389	432				
13-7-7		141.50			141.50	✓			685/417				
13-7-8		155.00	DAISIE B. PENCE DECD	MARY LOUISE ROGERS	155.00	✓	7-6-82	388	708/417				
13-7-8		40.00	ELDA R. OAKLEY DECD	RUSSELL OAKLEY	40.00	✓	3-23-83	399	708/417				
13-7-7		40.00			40.00	✓							
13-7-7		71.00	VINIAN A. RAIKON	KENT E. LEININGER ETUX	1.00	✓	7-5-83	400	871				NEW SURVEY

**BLOOMFIELD TOWNSHIP**  
**SECTION 13 TOWN 7 S. RANGE 7E.**  
**SECTION 18 TOWN 7 S. RANGE 8E.**

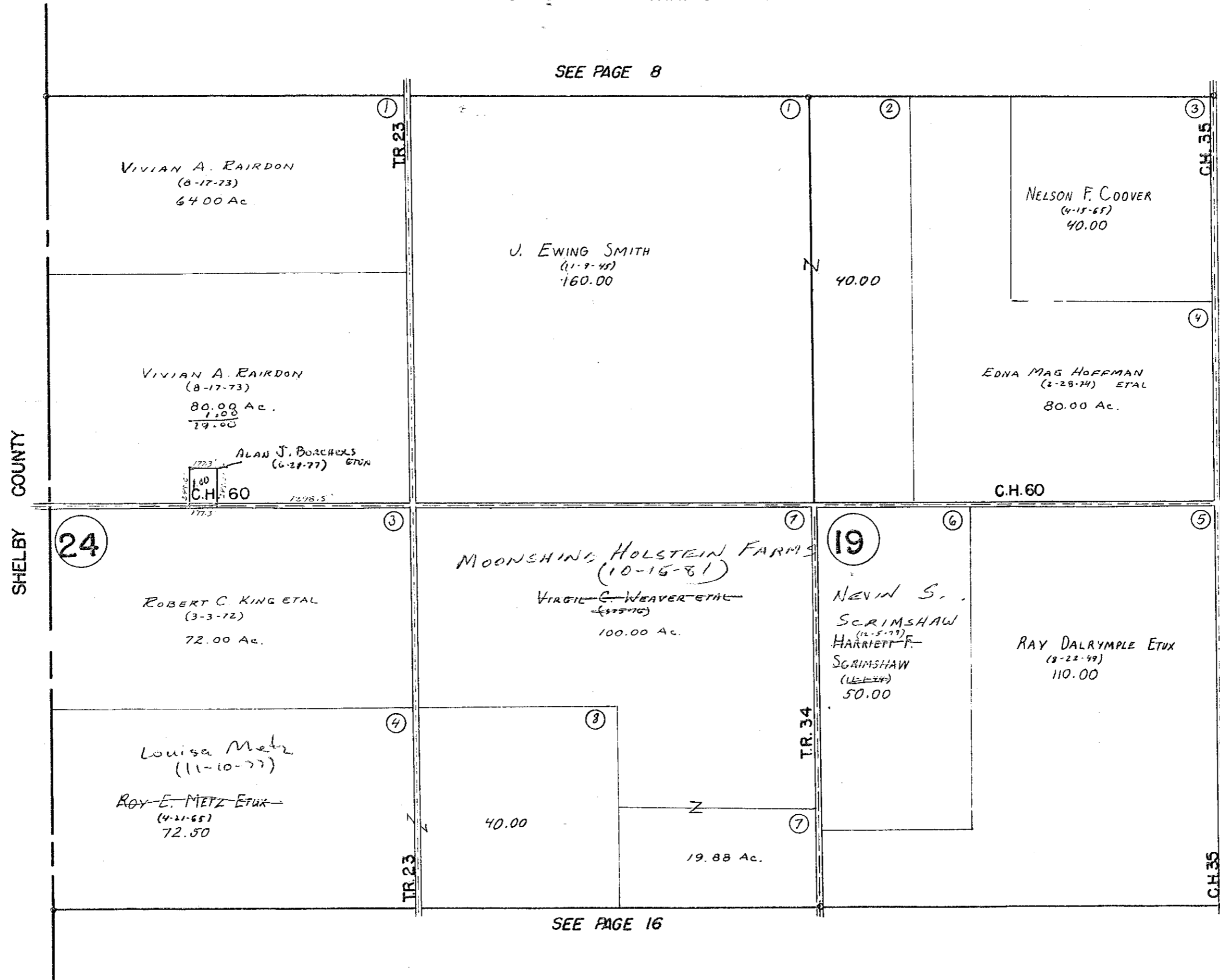
SCALE = 1" = 10 CHAINS = 660'



SURVEY OR SECTION	SUB. NO.	NO. ACRES	GRANTOR	GRANTEE	ACRES TRANS'FRD	TRANS.	DATE OF TRANSFER	DEED		LOT NO.	SIZE		REMARKS
								VOL.	PAGE		FRONT	DEPTH	
24-7-7		80.00	VIVIAN A. RAYDON	ALAN J. BORCHERS ETX	1.00	✓	6-21-77	371	10				New Survey
24-7-7		10.00 72.50	Roy E. Metz (decd)	Louisa Metz	10.00 72.50	✓	11-10-77	373	723-721				
19-7-8		50.00	HARRIET F. SCRIMSHAW DECD	NEVIN S. SCRIMSHAW	50.00	✓	12-5-77	336	36-138				
19-7-8		100.00 19.88	VIRGIL C. WEAVER ETAL	MOONSHINE HOLSTEIN FARMS	100.00 19.88	✓	10-15-81	394	8/10				

**BLOOMFIELD TOWNSHIP**  
**SECTION 19 TOWN 7S. RANGE 8 E.**  
**SECTION 24 TOWN 7S. RANGE 7 E.**

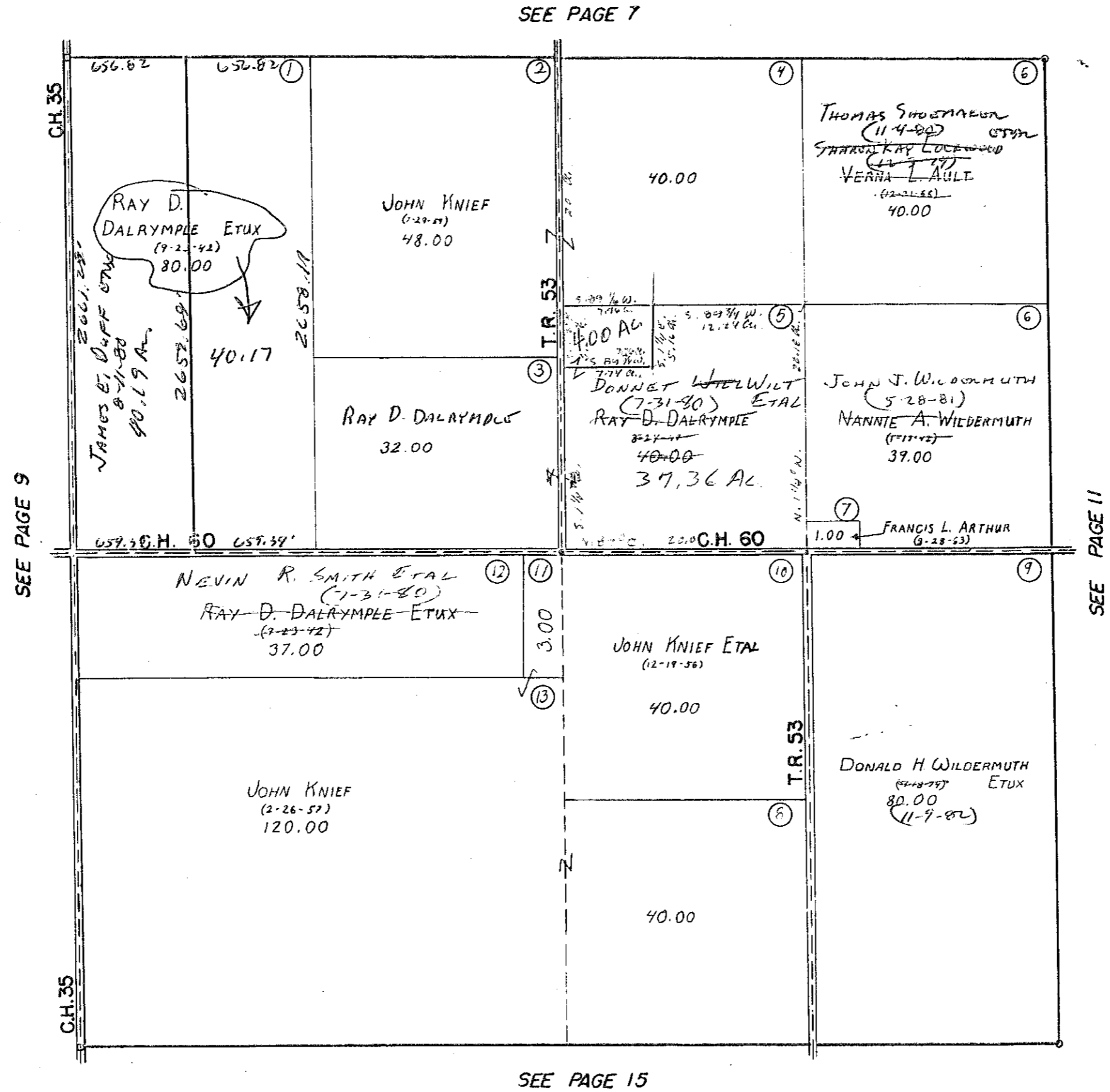
SCALE = 1" = 10 CHAINS = 660'



SURVEY OR SECTION	SUB. NO.	NO. ACRES	GRANTOR	GRANTEE	ACRES TRANS'FRD	TRANS.	DATE OF TRANSFER	DEED		LOT NO.	SIZE		REMARKS
								VOL.	PAGE		FRONT	DEPTH	
20-7-8		40.00	VERNA L. AULT (DECD)	SHARON KAY LOCKWOOD	40.00	✓	12-3-77	386	99-103				
20-7-8		37.00	GWENDOLYN C. DALRYMPLE ETUX	NEVIN R. SMITH ETAL	37.00	✓	7-31-80	388	819				
20-7-8		4.00			4.00	✓			820				
20-7-8		37.36	RAY D. DALRYMPLE ETUX	J. DONNET WILT ETAL	37.36	✓	7-31-80	388	821				
20-7-8		80.00	RAY D. DALRYMPLE ETUX	JAMES E. DUFF ETUX	40.19	✓	8-11-80	388	822				NEW SURVEY
20-7-8		40.00	SHARON KAY LOCKWOOD	THOMAS SHOEMAKER ETAL	40.00	✓	11-4-80	390	4/8				
20-7-8		39.00	NANNIE A. WILDERMUTH (DECD)	JOHN J. WILDERMUTH	39.00	✓	5-28-81	392	247/208				
20-7-8		80.00	DONALD H. WILDERMUTH ETUX	DONALD H. WILDERMUTH ETUX	80.00	✓	11-9-81	398	47/118				

BLOOMFIELD TOWNSHIP  
SECTION 20 TOWN 7 S. RANGE 8 E.

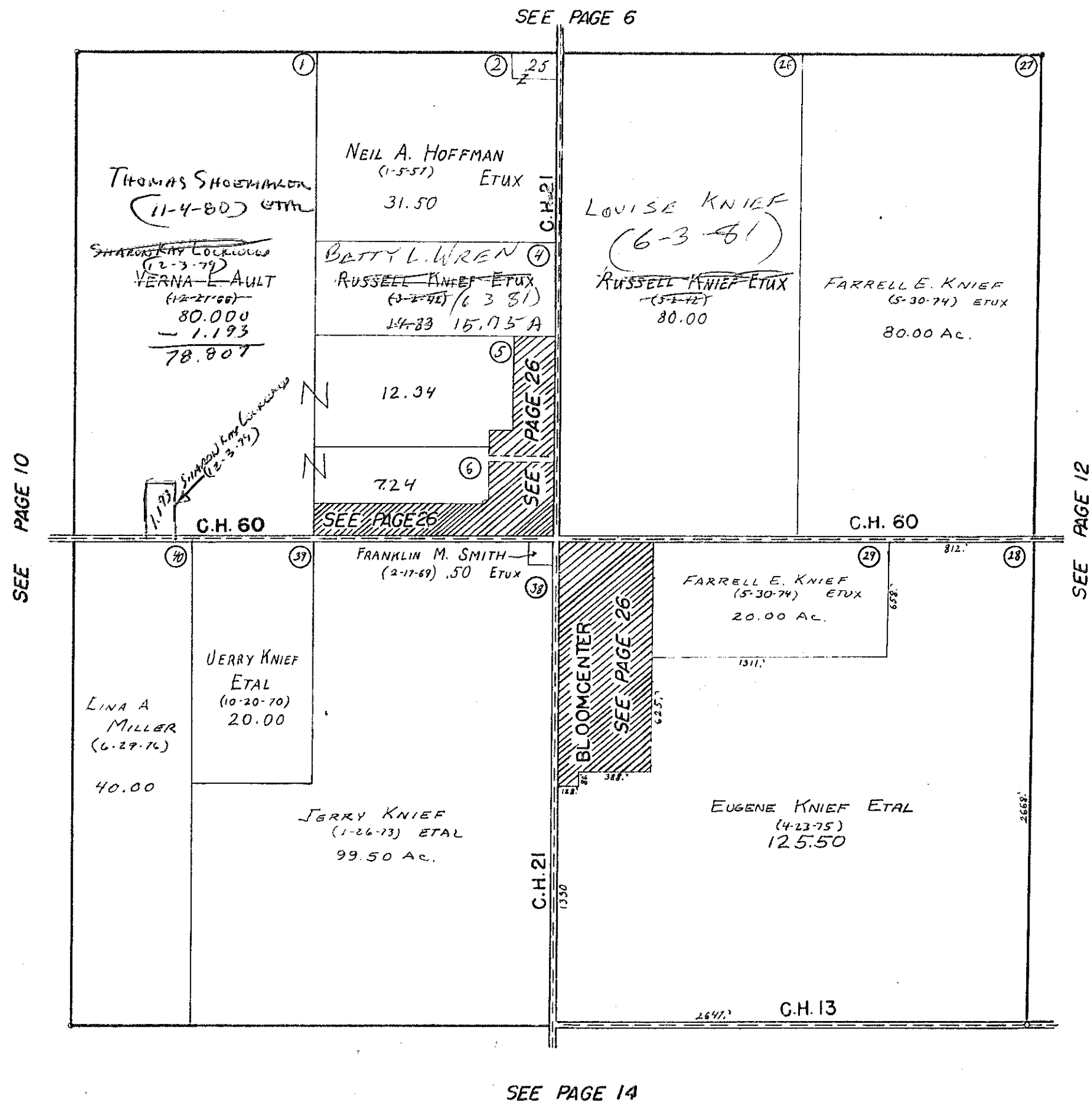
SCALE = 1" = 10 CHAINS = 660'



SURVEY OR SECTION	SUB. NO.	NO. ACRES	GRANTOR	GRANTEE	ACRES TRANS'FRD	TRANS.	DATE OF TRANSFER	DEED		LOT NO.	SIZE		REMARKS
								VOL.	PAGE		FRONT	DEPTH	
21-7-8		60.00 + 7.24	VERNA L. AULT (DECD)	SHARON KAY LOCKWOOD	60.00 + 7.24	✓	12-3-79	386	99/103				
21-7-8		72.807 + 7.24	SHARON KAY LOCKWOOD	THOMAS SHOGARON ETAL	72.807 + 7.24	✓	11-4-80	390	4/6				New Survey - 1.193 Ac.
" "		15.75	RUSSELL KNIEF DECD	BETTY L. WREN	15.75	✓	6-3-81	392	304/312				UND. 1/2 INT.
" "		15.75	LOUISE KNIEF	" " "	15.75	✓	6-3-81	392	360				
" "		80.00	RUSSELL KNIEF	LOUISE KNIEF	80.00	✓	6-3-81	392	309/314				

BLOOMFIELD TOWNSHIP  
SECTION 21 TOWN 7 S. RANGE 8E.

SCALE = 1" = 10 CHAINS = 660'





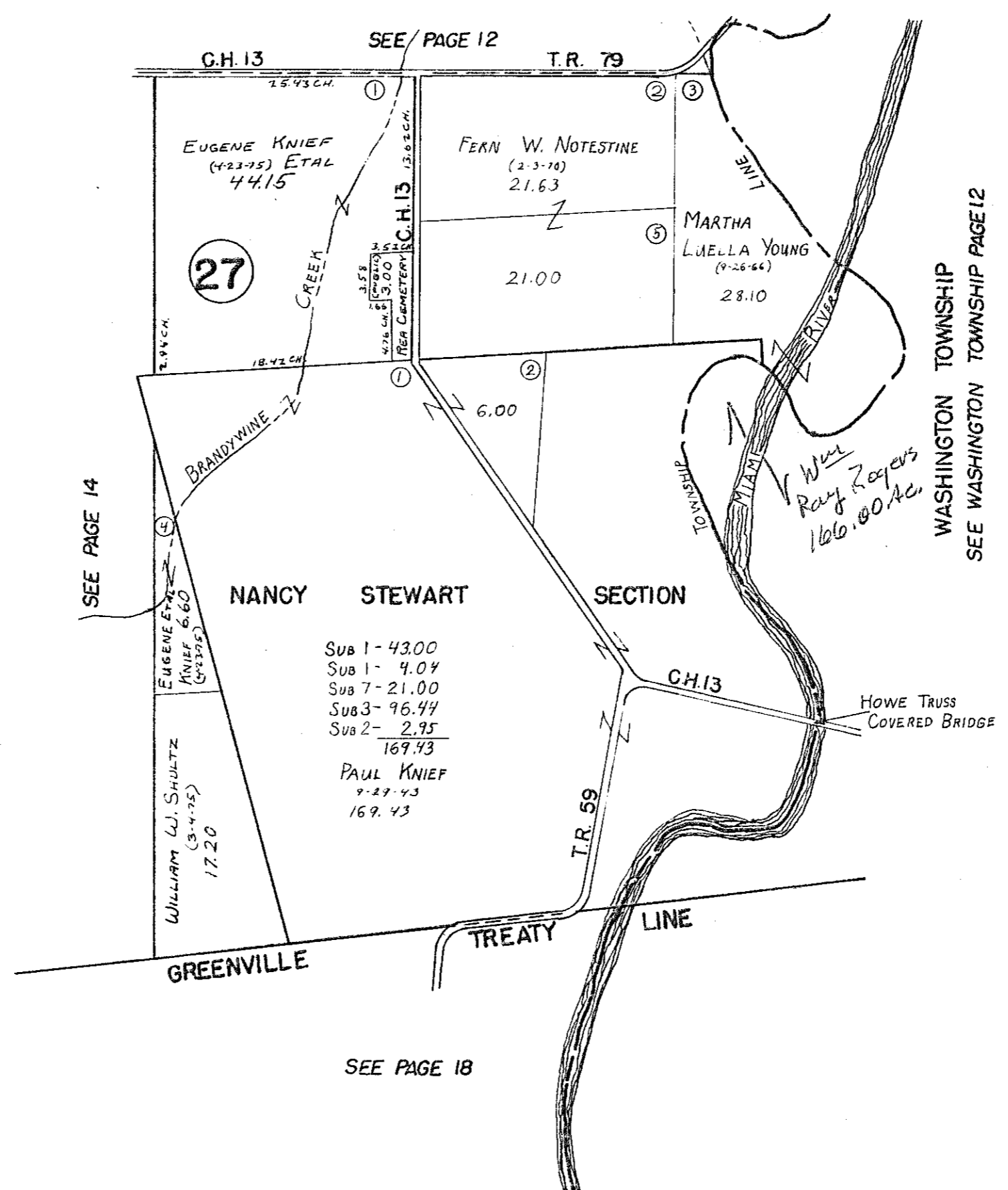
4.17  
1.37  
2.80

SURVEY OR SECTION	SUB. NO.	NO. ACRES	GRANTOR	GRANTEE	ACRES TRANSFRD	TRANS.	DATE OF TRANSFER	DEED		LOT NO.	SIZE		REMARKS
								VOL.	PAGE		FRONT	DEPTH	
22-7-8		4.17	SUSAN D. RICHTER	MYRON D. MINNICH ETX	2.80	✓	9-19-77	372	697-699				New Survey - 1.37
22-7-8		1.37	SUSAN D. RICHTER	KATHLEEN R. SEELEY ETX	1.37	✓	9-19-77	372	700				
22-7-8		8.00			8.00								
23-7-8		3.75	ELLA F. PLUM ETX (Del'd)	NELLIE B. SHOE ETX	3.75	✓	4-25-78	375	860				
22-7-8		3.00			3.00								
23-7-8		3.75	BESSIE G. BRUNSON DEL'D	MARY L. GONTERMAN ETAL	3.75	✓	6-19-78	377	34-35				
22-7-8		8.00	NELLIE B. SHOE DEL'D	THOMAS MICHAEL COOPER ETX	9.37	✓	8-31-79	384	735-738				New Survey
22-7-8		9.37	MARY L. GONTERMAN ETAL	" " "	9.37	✓	8-31-79	384	739-742				
23-7-8		3.75	NELLIE B. SHOE DEL'D	JOHN C. BENSMAN ETX	3.75	✓	12-6-79	386	151-160				
23-7-8		3.75	MARY L. GONTERMAN ETAL	" " "	3.75	✓	12-6-79	386	161-163				
22-23-7		3.75	John C. BENSMAN ETX	J. Robert Renick, Jr etal	3.75	✓	2/7/83	398	780-983				



**BLOOMFIELD TOWNSHIP**  
**SECTION 27 TOWN 7 S. RANGE 8 E.**  
**NANCY STEWART SECTION**

SCALE = 1" = 10 CHAINS = 660'

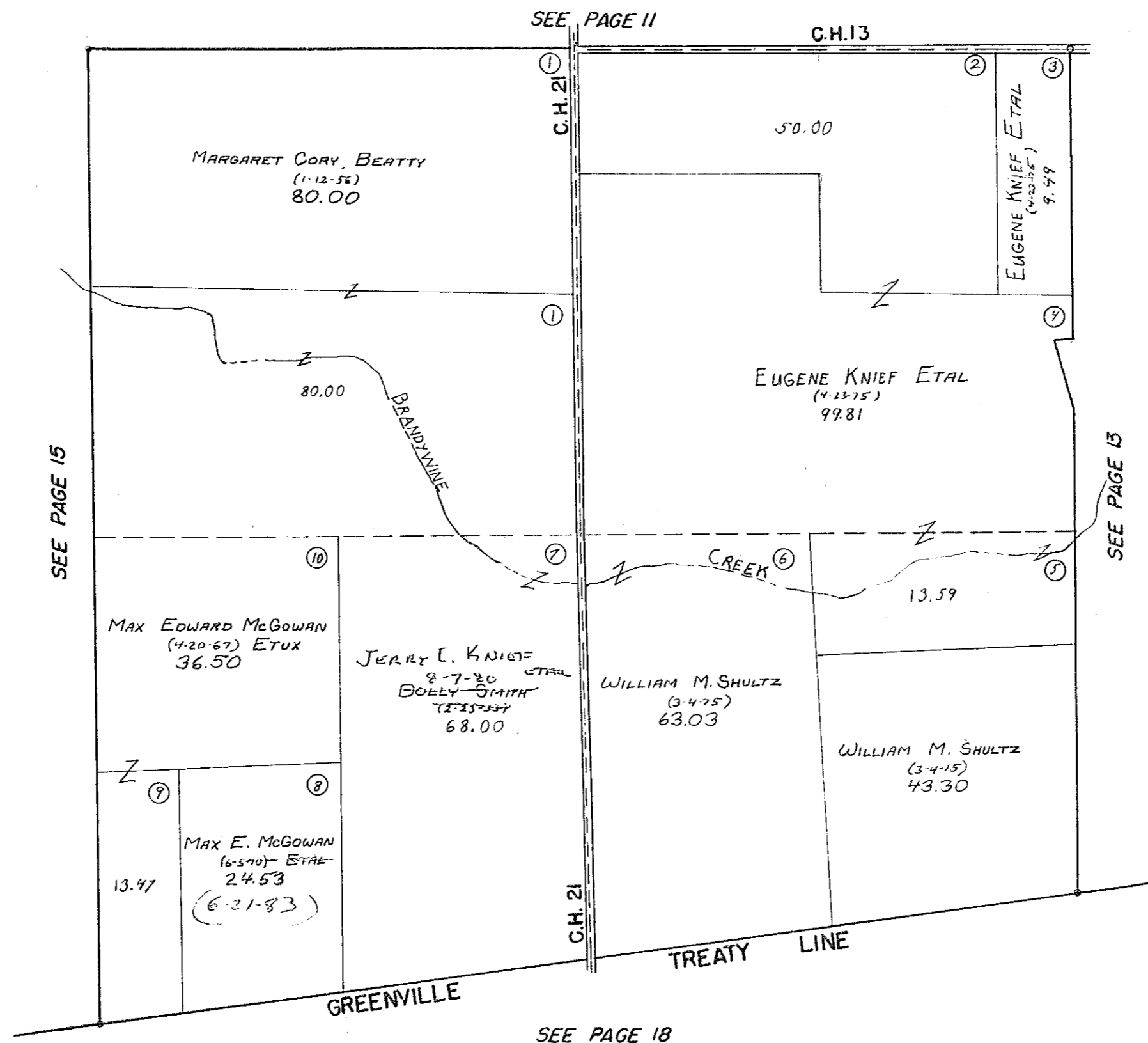


SURVEY OR SECTION	SUB. NO.	NO. ACRES	GRANTOR	GRANTEE	ACRES TRANS'FRD	TRANS.	DATE OF TRANSFER	DEED		LOT NO.	SIZE		REMARKS
								VOL.	PAGE		FRONT	DEPTH	

28-7-8		68.00	DOLLY SMITH (DOL'D)	JERRY L. KNIFF ETAL	68.00	✓	8-7-80	388	763/765				
28-7-8		24.53	BYRON E. MCGOWAN	MAX E. MCGOWAN	24.53	↓	6-21-83	400	630-632				

BLOOMFIELD TOWNSHIP  
SECTION 28 TOWN 7 S. RANGE 8 E.

SCALE = 1" = 10 CHAINS = 660'



SURVEY OR SECTION	SUB. NO.	NO. ACRES	GRANTOR	GRANTEE	ACRES TRANS'FRD	TRANS.	DATE OF TRANSFER	DEED		LOT NO.	SIZE		REMARKS
								VOL.	PAGE		FRONT	DEPTH	
29-7-8		0.98	JAMES L. WELBAUM ETUX	JOSEPH G. SNIPES ETAL	0.913	✓	12-6-78	380	524/345				NEW SURVEY
29-7-8		7.21+1.00	RICHARD A. CROW ETUX	KERRI CARTER	7.21+1.00	✓	2-2-79	381	467/469				
32-7-8		5.22+0.75	RICHARD A. CROW ETUX	KERRI CARTER	5.22+0.75	✓	2-2-79	381	470/472				
29-7-8			KERRI CARTER	RICHARD A. CROW ETUX		✓	2-2-79	381	470/472				
32-2-8		3.77 12.30	ALBERT KUNTZMAN ETUX	ANNE SHROYER	SAME	✓	7-3-79	383	796-798				
29-7-8		4.00 36.23	ALBERT KUNTZMAN ETUX	ANNE SHROYER	SAME	✓	7-3-79	383	796-798				
24-7-8		3.82	JAMES A. KNISKA ETAL	CHRIS A. SCHRADER	3.82	✓	9-10-79	384	870				
29-7-8		8.82	CHRIS A. SCHRADER	JAMES A. KNISKA	8.82	✓	9-10-79	384	871				
29-7-8		40.00	NANNIE A. WILDERMUTH (DECD)	JOHN J. WILDERMUTH ETAL	40.00	✓	5-28-81	392	289/290				
29-7-8		40.00	" "	WARREN E. WILDERMUTH ETAL	40.00	✓	5-28-81	392	289/290				
29-7-8		40.00	JOHN J. WILDERMUTH	WARREN E. WILDERMUTH ETAL	40.00	✓	3-8-82	395	377/378				
29-7-8		40.00 7.630	EARNEST J. SHROYER	LUCILE E. SHROYER	40.00	✓	12-28-82	398	521/525				JND, 1/2 INT.
29-7-8		40.00 12.17	EARNEST J. SHROYER	LUCILE E. SHROYER	40.00	✓	12-28-82	398	521/525				
29-7-8		0.913	JOSEPH G. SNIPES (DECD)	LEMA MAE SNIPES	0.913	✓	4-26-83	399	850/857				
29-7-8		8.82	JAMES A. KNISKA	RODOLPH COOPER ETAL	8.82	✓	6-29-83	400	719/741				NEW SURVEY
29-7-8		0.913	LEMA MAE SNIPES	JAMES A. KNISKA	0.913	✓	10-25-83	402	246/247				

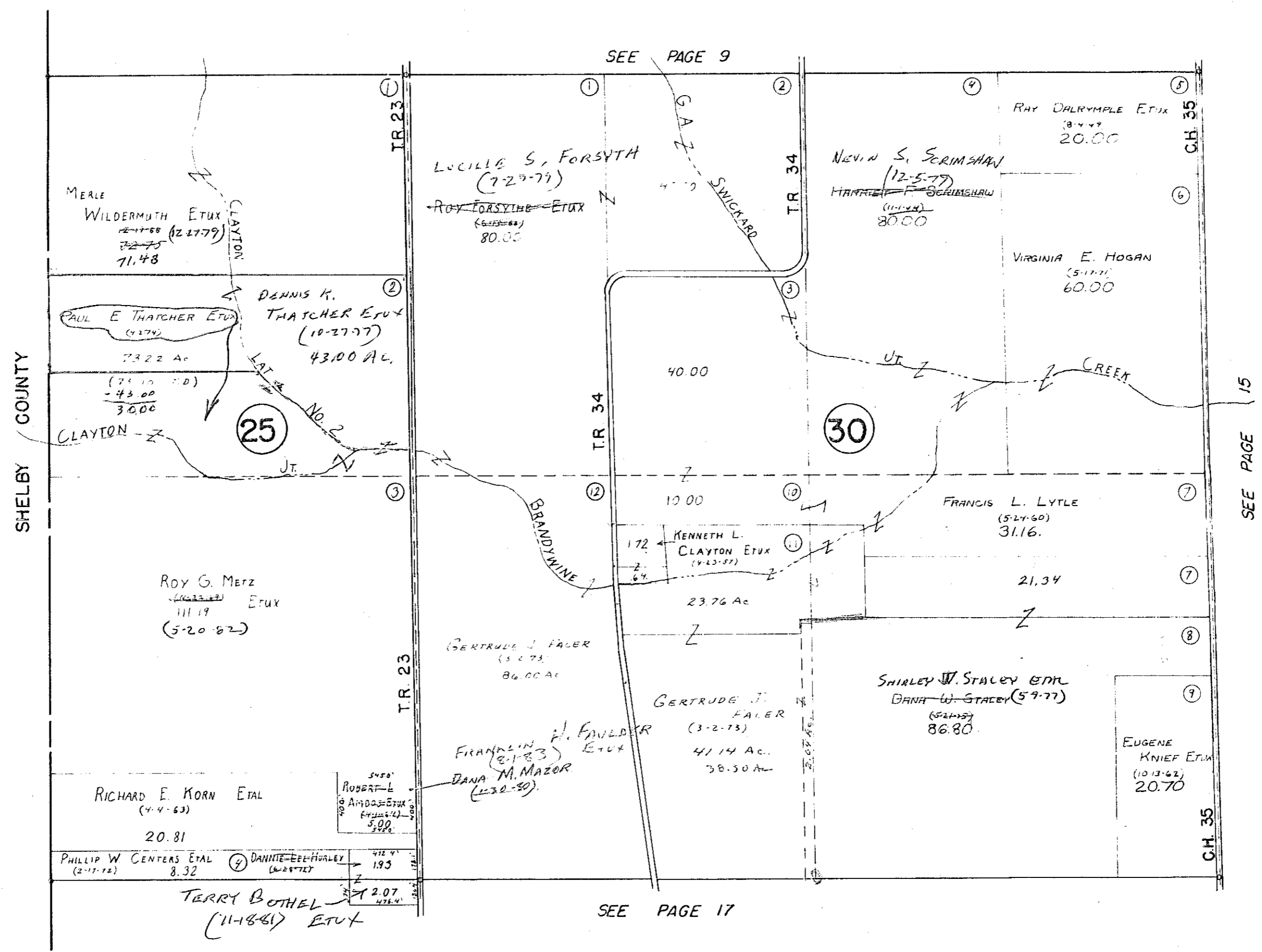


SURVEY OR SECTION	SUB. NO.	NO. ACRES	GRANTOR	GRANTEE	ACRES TRANS'FRD	TRANS.	DATE OF TRANSFER	DEED		LOT NO.	SIZE		REMARKS
								VOL.	PAGE		FRONT	DEPTH	
30-7-8		86.80	DANA W. STALEY (DECD)	SHIRLEY J. STALEY ETAL	86.80	✓	5-9-77	370	269-271				
25-7-8		21.34	PAUL E. THATCHER ETUX	DENNIS K. THATCHER ETUX	21.34	✓	10-27-77	373	482-483				NEW SURVEY
30-7-8		40.00	ROY FORSYTH DEL'D	LUCILLE S. FORSYTH	40.00	✓	2-27-79	384	210/211				
30-7-8		30.00	ROY FORSYTH DEL'D	LUCILLE S. FORSYTH	30.00	✓	2-27-79	384	210/211				
30-7-8		80.00	HARRIET F. SCRIMSHAW DEL'D	NEVIN STEWART SCRIMSHAW	80.00	✓	12-5-77	386	136-138				
25-7-7		71.48	MERLE WILDERMUTH ETUX	MERLE WILDERMUTH ETUX	71.48	✓	12-27-79	386	383/387				
25-7-7		5.00	ROBERT L. <del>AMBUS</del> AMBUS ETUX	DANA M. MAZOR	5.00	✓	1-30-80	386	749/749				
25-7-7		1.93	DANNY L. HURLEY ETUX	TERRY BOTHEL ETUX	1.93	✓	11-18-81	394	373/394				
25-7-7		111.19	ROY G. METZ ETUX	ROY G. METZ ETUX	111.19	✓	5-20-82	396	72/73				
25-7-7		5.00	DANA M. MAZOR ETUX	FRANKLIN H. FAULDER ETUX	5.00	✓	8-1-83	401	173/179				



BLOOMFIELD TOWNSHIP  
SECTION 25 TOWN 7S. RANGE 7E.  
SECTION 30 TOWN 7S. RANGE 8E.

SCALE = 1" = 10 CHAINS = 660'



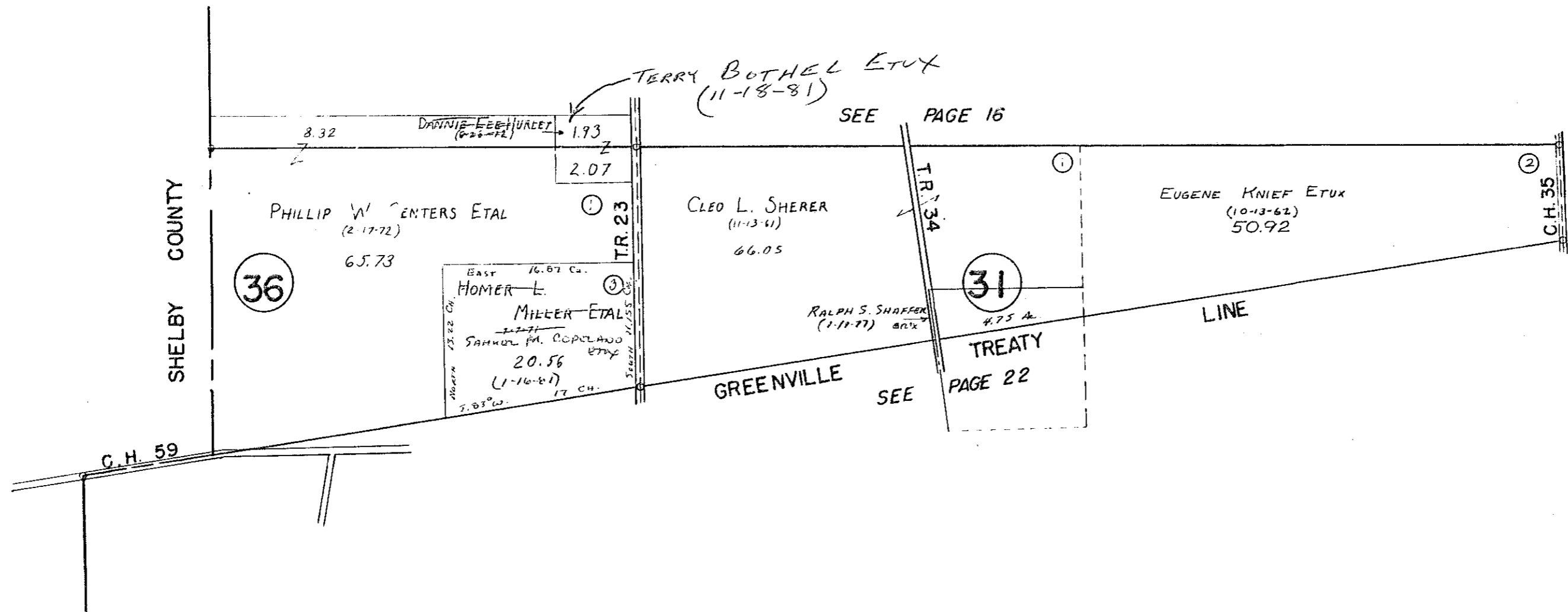
54.00  
21.50  
8.32  
1.93  
2.07

SURVEY OR SECTION	SUB. NO.	NO. ACRES	GRANTOR	GRANTEE	ACRES TRANS'FRD	TRANS.	DATE OF TRANSFER	DEED		LOT NO.	SIZE		REMARKS
								VOL.	PAGE		FRONT	DEPTH	

36-7-7		20.56	HORNER E. MILLER ETAL	SAMUEL M. COPELAND ETAL	20.56	✓	1-16-81	390	347/347				
" " "		2.07	DANNY L. HURLEY ETUX	TERRY BOTHEL ETUX	2.07	✓	11-18-81	394	394/394				

BLOOMFIELD TOWNSHIP  
SECTION 36 TOWN 7 S. RANGE 7 E.  
SECTION 31 TOWN 7 S. RANGE 8 E.

SCALE = 1" = 10 CHAINS = 660'



SEE PAGE 15

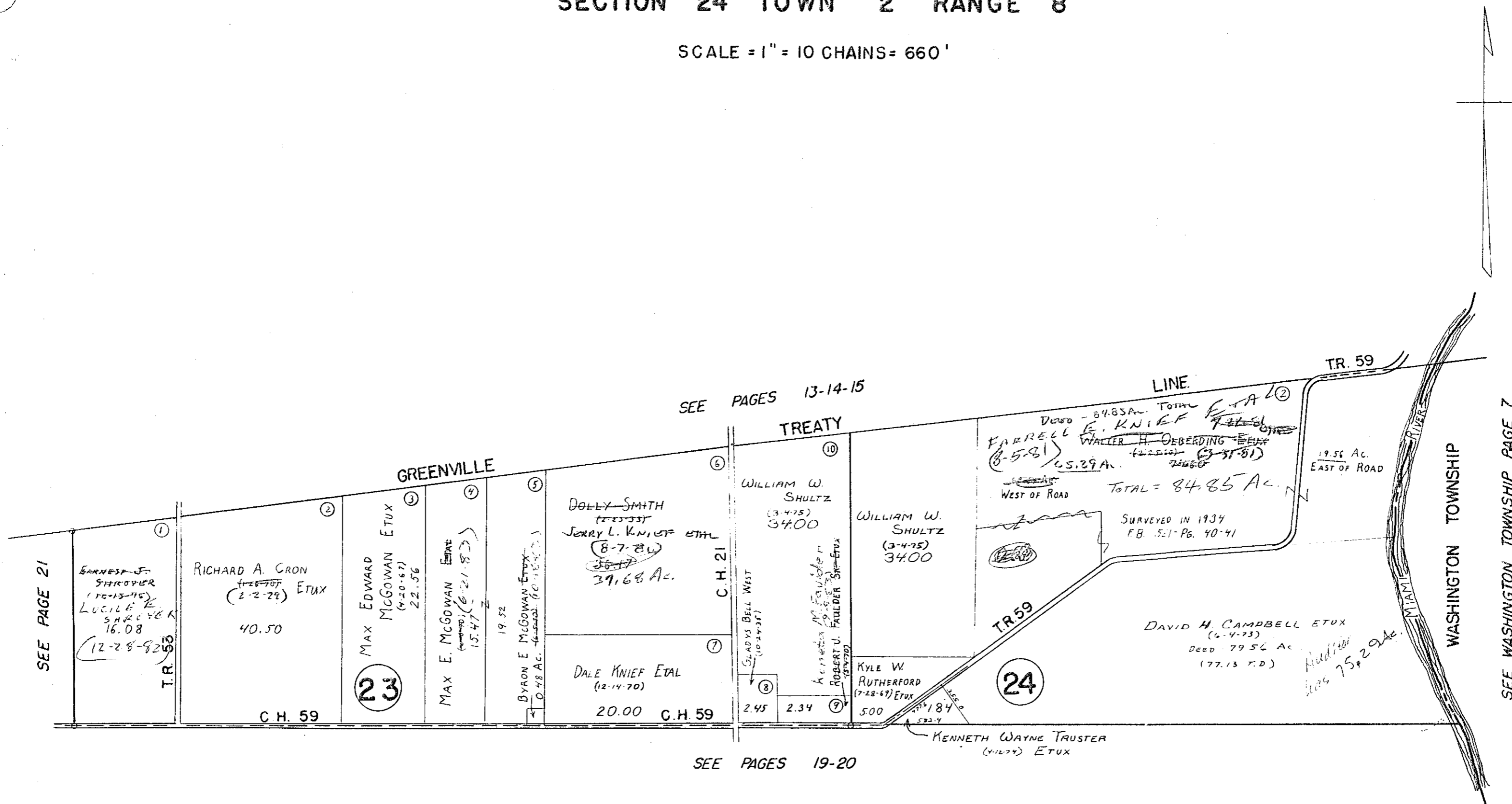
SURVEY OR SECTION	SUB. NO.	NO. ACRES	GRANTOR	GRANTEE	ACRES TRANS'FRD	TRANS.	DATE OF TRANSFER	DEED		LOT NO.	SIZE		REMARKS
								VOL.	PAGE		FRONT	DEPTH	
23-2-8		40.50	RICHARD A. CRON ETUX	KERRI CARTER	40.50	✓	2-2-79	381	767/404				
23-2-8		40.50	KERRI CARTER	RICHARD A. CRON ETUX	40.50	✓	2-2-79	381	767/492				
23-2-8		37.68	DOLLY SMITH (DECD)	JERRY L. KNIEF ETAL	37.68	✓	8-7-80	388	767/765				
24-2-8		84.85	BETTY R. OLBERDING Q.C.	WALTER H. OLBERDING	84.85	✓	3-31-81	391	573/574				
24-2-8		84.85	BETTY R. BARCRO ETUX	WALTER H. OLBERDING (DECD) ETUX	84.85	✓	7-24-81	392	976/977				QUIET TITLE
24-2-8		84.85	WALTER H. OLBERDING	DECD FARRELL E. KNIEF ETUX	84.85	✓	8-5-81	393	134-135	UND 1/4		INT	
24-2-8		84.85	" " " "	TIMOTHY E. KNIEF ETUX	84.85	✓	8-5-81	393	136-137	UND 1/4		INT	
23-2-8		16.08	EARNEST J. SHROYER	LUCILE E. SHROYER	16.08	✓	12-28-82	398	521/525	UND 1/2		INT	
23-2-8		15.47	BYRON E. MCGOWAN	MAX E. MCGOWAN	15.47	✓	6-21-83	400	630-632				
23-2-8		2.34	Robert J. Faulder, Sr. Dec'd	Koneta M. Faulder	2.34	✓	9-9-83	401	661				
23-2-8		0.84	Helen M. McGowan Dec'd	Byron E. McGowan	0.84	✓	10-18-83	402	133				

# BLOOMFIELD TOWNSHIP

SECTION 23 TOWN 2 RANGE 8

SECTION 24 TOWN 2 RANGE 8

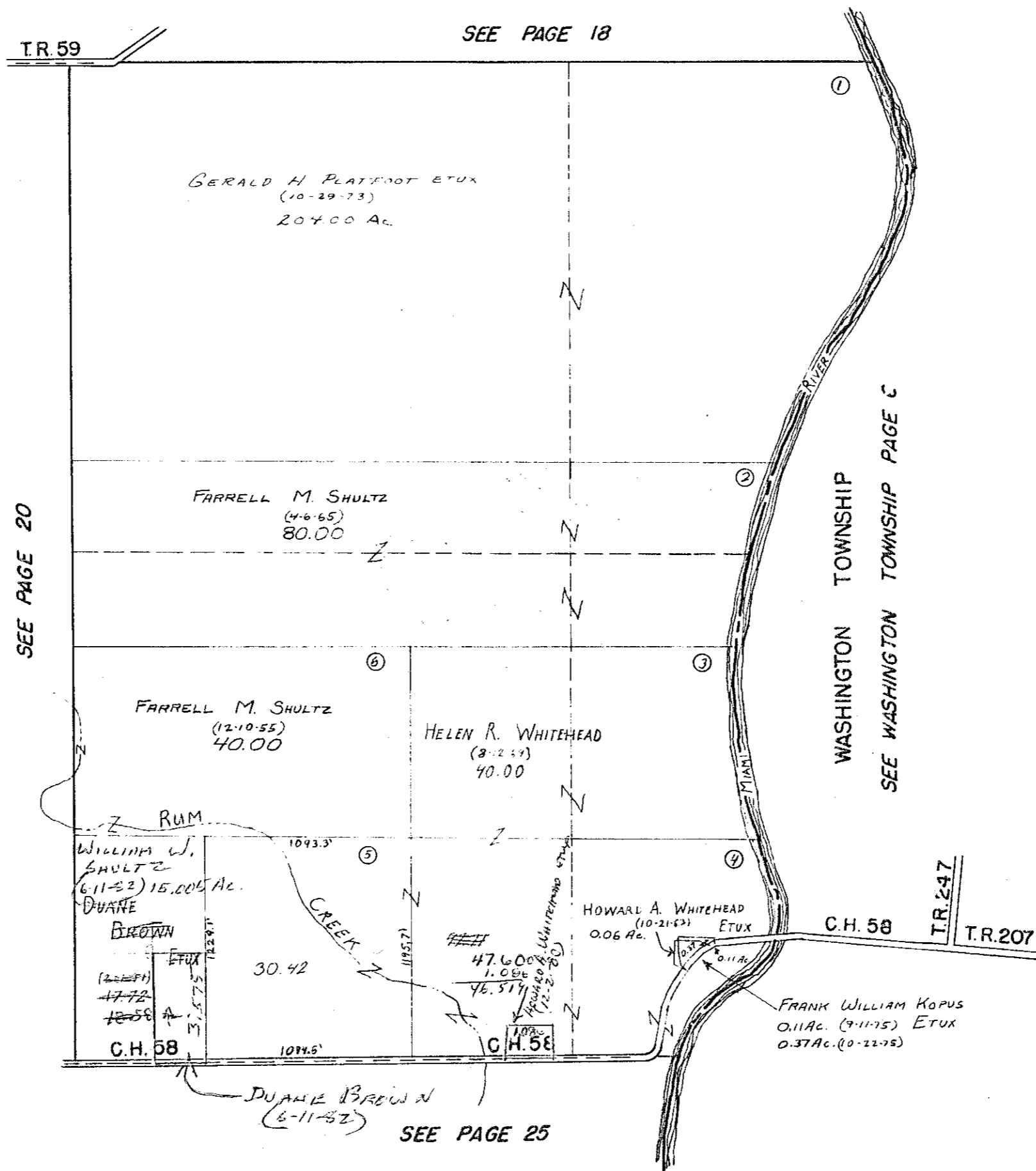
SCALE = 1" = 10 CHAINS = 660'



SURVEY OR SECTION	SUB. NO.	NO. ACRES	GRANTOR	GRANTEE	ACRES TRANS'FRD	TRANS.	DATE OF TRANSFER	DEED		LOT NO.	SIZE		REMARKS
								VOL.	PAGE		FRONT	DEPTH	
25-2-8		47.60	HELEN R. WHITEHEAD	HOWARD A. WHITEHEAD ETUX	1.006	✓	12-2-80	390	366				NEW SURVEY
25-2-8		18.58	DUANE BROWN ETAL	JAMES F. STEVENSON	18.58	✓	6-11-82	396	288/289				
25-2-8		18.58	JAMES F. STEVENSON	DUANE BROWN	18.58	✓	6-11-82	396	290/291				
25-2-8		18.58	DUANE BROWN	WILLIAM W. SHULTZ	15.025	✓	6-11-82	396	294/294				

BLOOMFIELD TOWNSHIP  
SECTION 25 TOWN 2 RANGE 8

SCALE = 1" = 10 CHAINS = 660'

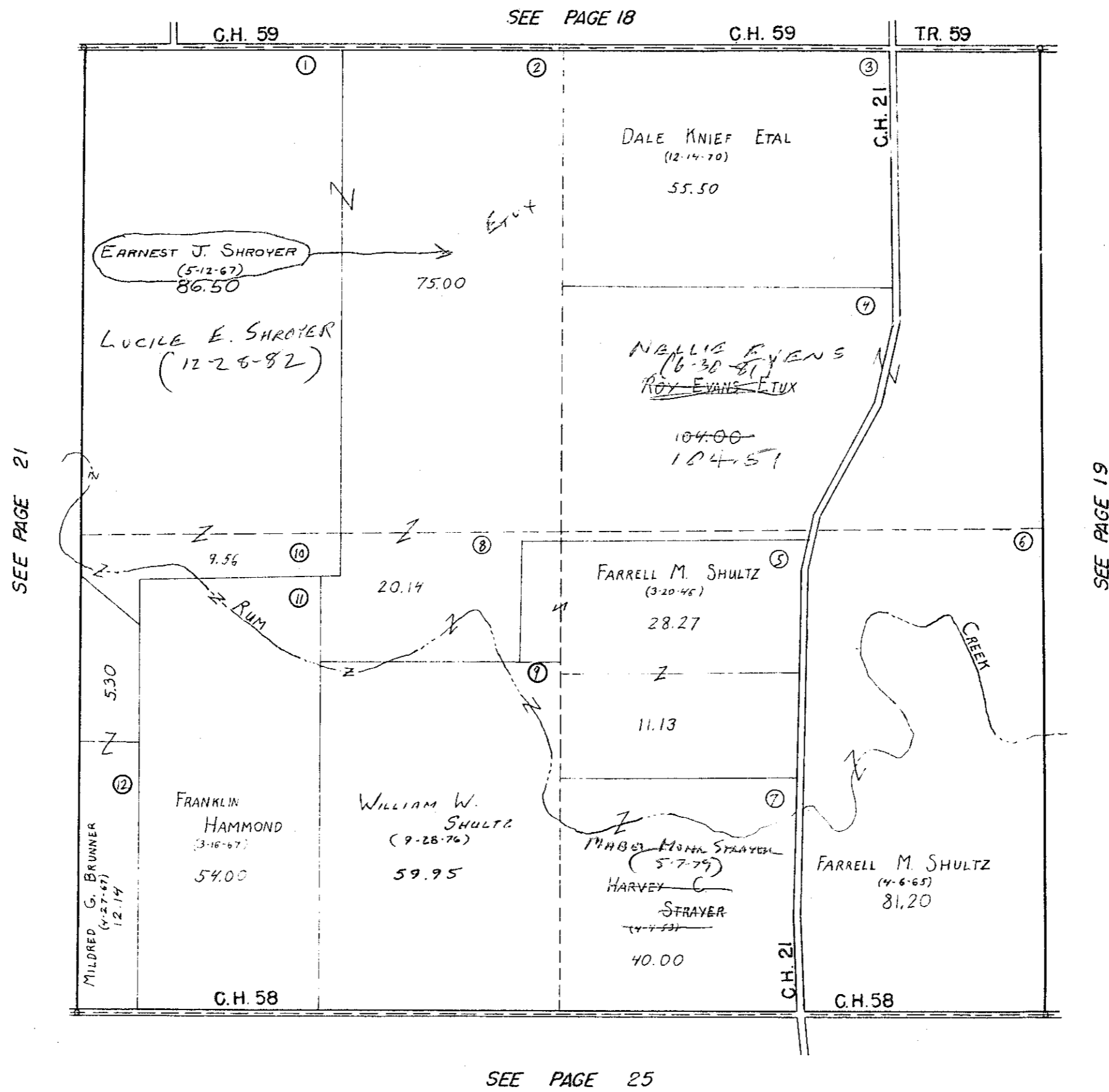


SURVEY OR SECTION	SUB. NO.	NO. ACRES	GRANTOR	GRANTEE	ACRES TRANS'FRD	TRANS.	DATE OF TRANSFER	DEED		LOT NO.	SIZE		REMARKS
								VOL.	PAGE		FRONT	DEPTH	
26-2-8			STATE OF OHIO (EASEMENT)	FARRELL M. SHULTZ ETUX		✓	12-8-77	374	160-162				No TRANSFER
26-2-8		40.00	HARVEY C. STRAWEN (DECD)	MABEL MOTT STRAWEN	40.00	✓	5-7-79	382	804/1805				
26-2-8	104	104.51	ROY A. EVANS DEC'D	<del>NEET</del> NELLIE ENEWE	104.51	✓	6-30-81	392	677/1498				
26-2-8		86.50	EARNEST J. SAROYER	LUCILE E. SAROYER	86.50	✓	12-28-52	398	524/525				UND. 1/2 INT.



BLOOMFIELD TOWNSHIP  
SECTION 26 TOWN 2 RANGE 8

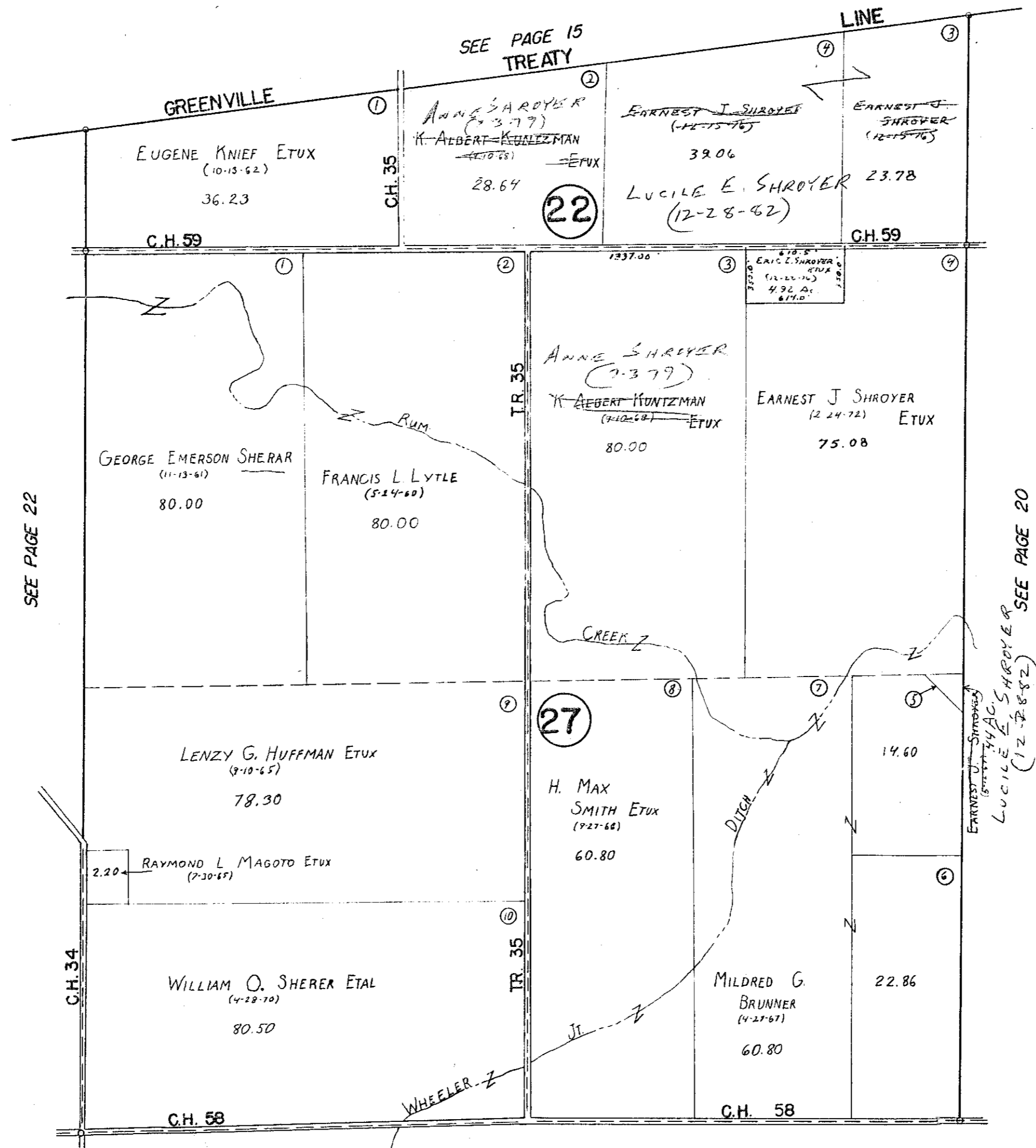
SCALE = 1" = 10 CHAINS = 660'





**BLOOMFIELD TOWNSHIP**  
**SECTION 22 TOWN 2 RANGE 8**  
**SECTION 27 TOWN 2 RANGE 8**

SCALE = 1" = 10 CHAINS = 660



SEE PAGE 22

SEE PAGE 20

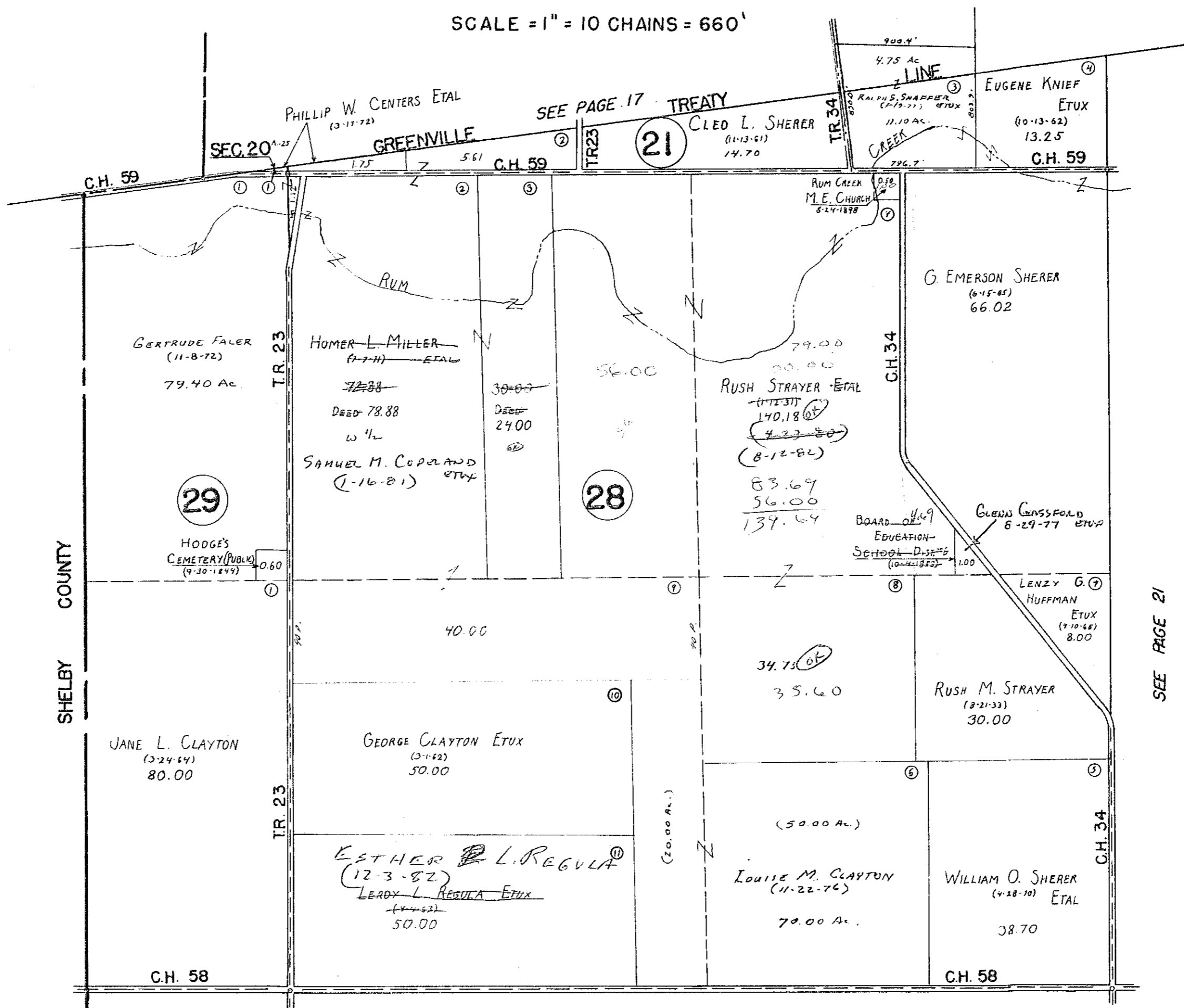
SEE PAGE 24

SURVEY OR SECTION	SUB. NO.	NO. ACRES	GRANTOR	GRANTEE	ACRES TRANS'FRD	TRANS	DATE OF TRANSFER	DEED		LOT NO.	SIZE		REMARKS
								VOL.	PAGE		FRONT	DEPTH	
26-2-8		1.00	BOARD OF EDUCATION	GLENN GLASSFORD ETUF	1.00	✓	6-29-77	372	292-293				
28-2-8		140.18 34.75	BURNICE F. STRAYON (Dwid)	RUSH M. STRAYON ETAL	140.18 34.75	✓	4-23-80	387	639				
28-2-8		40.00 + 78.88 + 24.00	<del>SAMUEL H. CORCORAN</del> HOMER C. MILLER ETAL	<del>SAMUEL H. CORCORAN ETUF</del>	40.00 + 78.88 + 24.00	✓	1-16-81	390	311/219				
21-2-8		5.61 140.18 34.75	RUTH S. CORCORAN (Dwid)	RUSH M. STRAYON	5.61 140.18 34.75	✓	8-12-82	397	20				
28-2-8		50.00	LEROY L. REGULA	LEATHER L. REGULA	50.00	✓	12-3-82	398	273/275				

# BLOOMFIELD TOWNSHIP

SECTION 28 TOWN 2 RANGE 8  
 SECTION 29 TOWN 2 RANGE 8  
 SECTION 20 TOWN 2 RANGE 8  
 SECTION 21 TOWN 2 RANGE 8

SCALE = 1" = 10 CHAINS = 660'



140.18  
 139.69  
 .49

1.90  
 135

35.60  
 34.75  
 .85

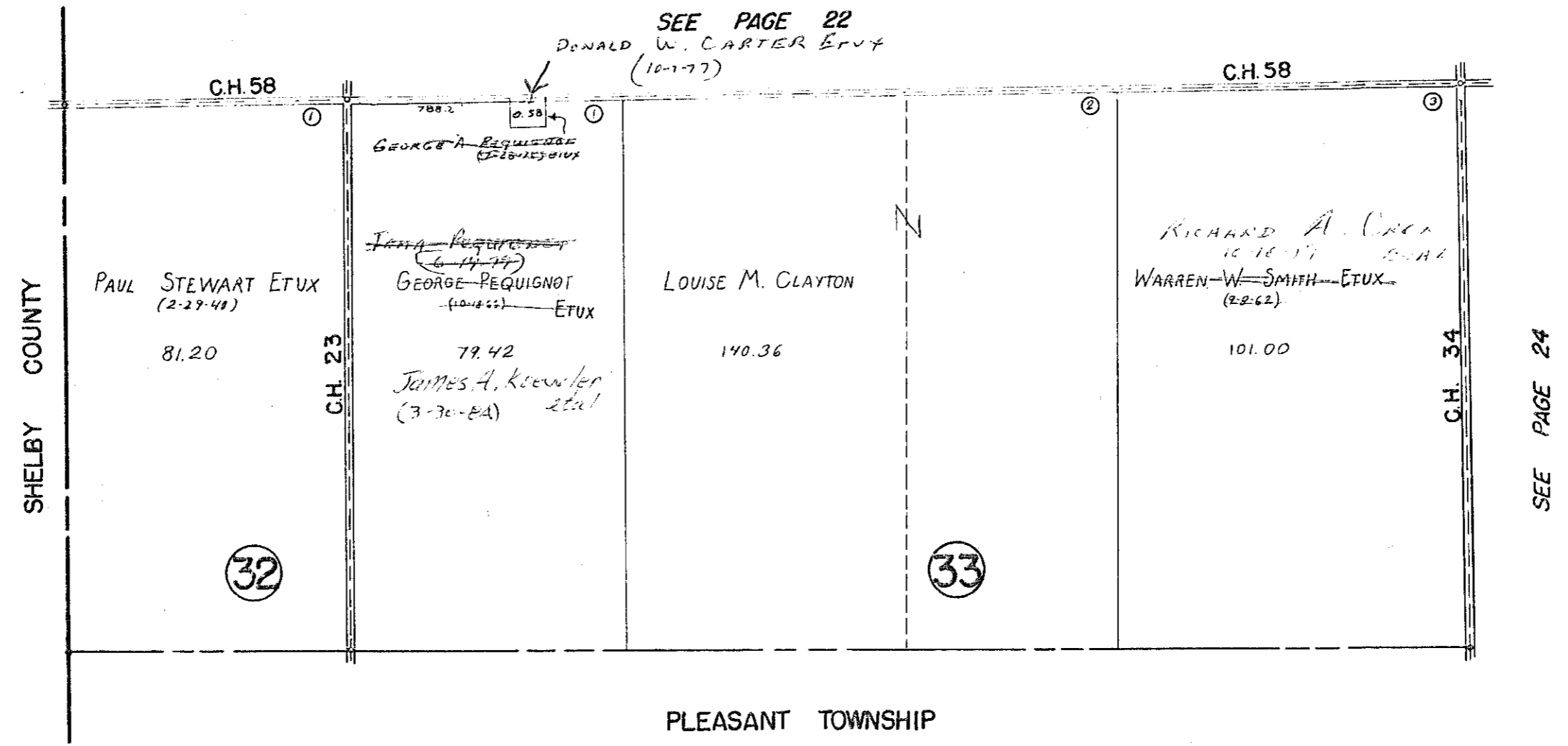
SEE PAGE 21

SEE PAGE 23

SURVEY OR SECTION	SUB. NO.	NO. ACRES	GRANTOR	GRANTEE	ACRES TRANS'FRD	TRANS.	DATE OF TRANSFER	DEED		LOT NO.	SIZE		REMARKS
								VOL.	PAGE		FRONT	DEPTH	
33-2-8		0.58	GEORGE A. PEQUIGNOT ETUX	DONALD W. CARTER ETUX	0.58	✓	10-7-77	373	91/92				
33-2-8		79.42	GEORGE A. PEQUIGNOT (DECD)	IRMA PEQUIGNOT	79.42	✓	6-14-79	383	539/540				
33-2-8		101.00	WARREN W. SMITH ETUX	RICHARD A. CROW ETAL	101.00	✓	10-10-79	383	405/410				
33-2-8		79.42	IRMA PEQUIGNOT	JAMES A. KOEWLER etal	79.42	✓	3-30-84	404	183				

BLOOMFIELD TOWNSHIP  
SECTION 32 TOWN 2 RANGE 8  
SECTION 33 TOWN 2 RANGE 8

SCALE = 1" = 10 CHAINS = 660'



SEE PLEASANT TOWNSHIP PAGE 1

SURVEY OR SECTION	SUB. NO.	NO. ACRES	GRANTOR	GRANTEE	ACRES TRANS'FRD	TRANS.	DATE OF TRANSFER	DEED		LOT NO.	SIZE		REMARKS
								VOL.	PAGE		FRONT	DEPTH	
34-2-8		26.67	RUSH M. STRAYER	LEWIS J. PULFER, JR. ETUX	26.67	✓	2-6-78	374	712-713				
34-2-8		40.00 20.00	JOHN B. GREENE DEC'D	NORMA J. GREENE	40.00 20.00	✓	2-21-80	386	921/1922				
34-2-8		27.25	ARCHIE L. CAREY ETUX	KENNETH W. TRUSTER ETUX	13.63	✓	6-2-80	388	6/7				NEW SURVEY
34-2-8		13.62	ARCHIE L. CAREY ETUX	GREGG E. HOOVER ETUX	13.62	✓	10-31-80	389	920/101				NEW SURVEY
		26.66	Wilford Morris Allen (decd)	Hazel D. Allen	26.66	✓	7-8-83	A00	812				

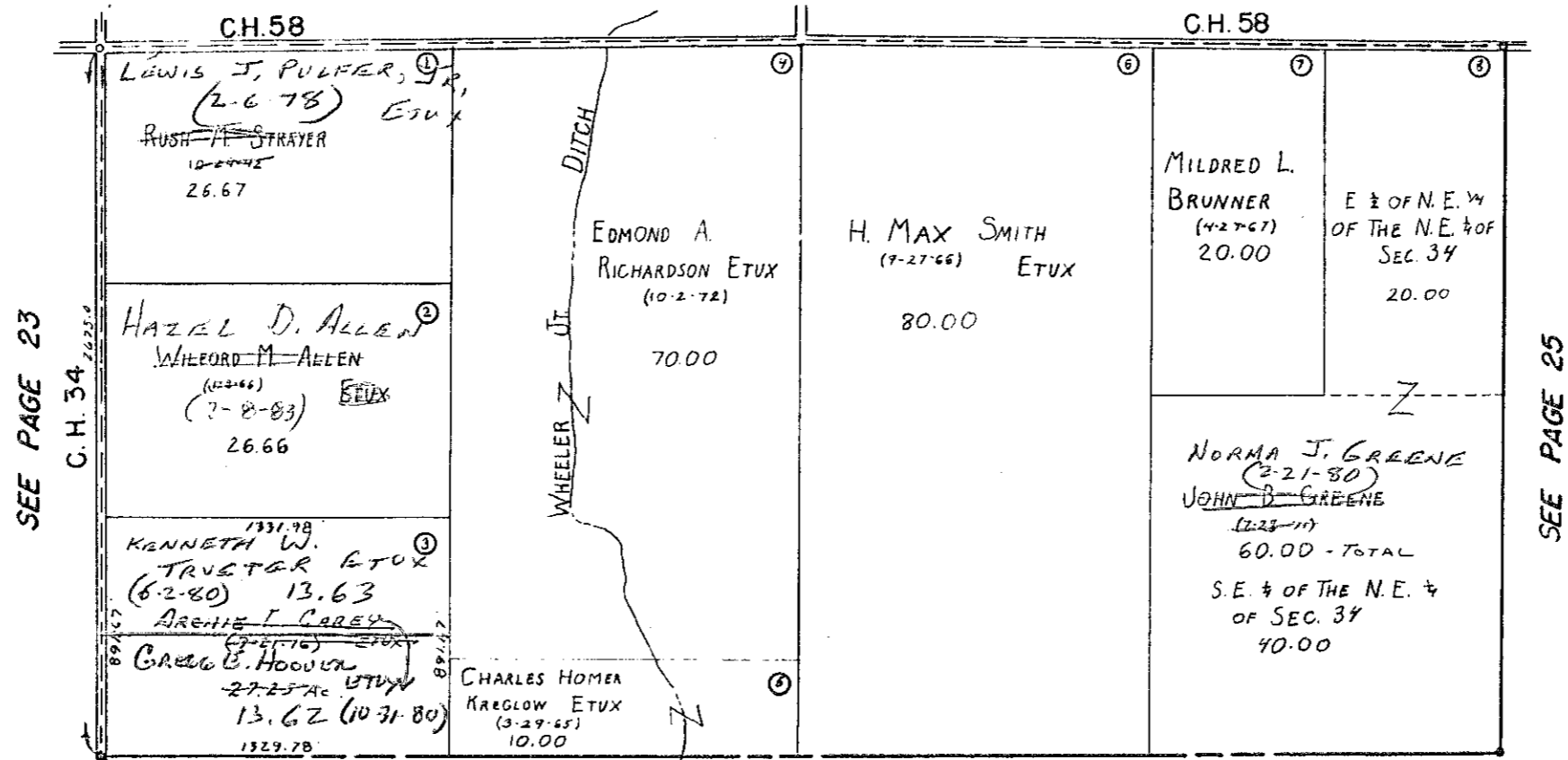


BLOOMFIELD TOWNSHIP  
SECTION 34 TOWN 2 RANGE 8

SCALE = 1" = 10 CHAINS = 660'



SEE PAGE 21



SEE PAGE 23

SEE PAGE 25

PLEASANT TOWNSHIP

SEE PLEASANT TOWNSHIP PAGE 2

SURVEY OR SECTION	SUB. NO.	NO. ACRES	GRANTOR	GRANTEE	ACRES TRANSFRD	TRANS.	DATE OF TRANSFER	DEED		LOT NO.	SIZE		REMARKS
								VOL.	PAGE		FRONT	DEPTH	
36-2-B		162.10	FRANK M. BOZMAN ETUX	GEORGE A. PEQUIGNOT JR. ETUX	162.10	✓	3-22-79	382	124/175				
35-2-B		85.70	HARVEY C. STRAYEN (DOD)	MARCEL MOHA STRAYEN	85.70	✓	5-7-79	382	807/185				
35-2-B		75.00	HARVEY C. STRAYEN (DOD) 1/2 Int.	MARCEL MOHA STRAYEN ETAL	75.00	✓	5-7-79	382	806/187				
35-2-B		115.25	JOHN B. GREENE (DEC'D)	NORMA J. GREENE	115.25	✓	12-21-80	386	94/172				
36-2-B		28.14	CHARLES B STAHLER (DOD)	BARBARA JEAN STAHLER ETAL	28.14	✓	1-16-81	390	804/186				

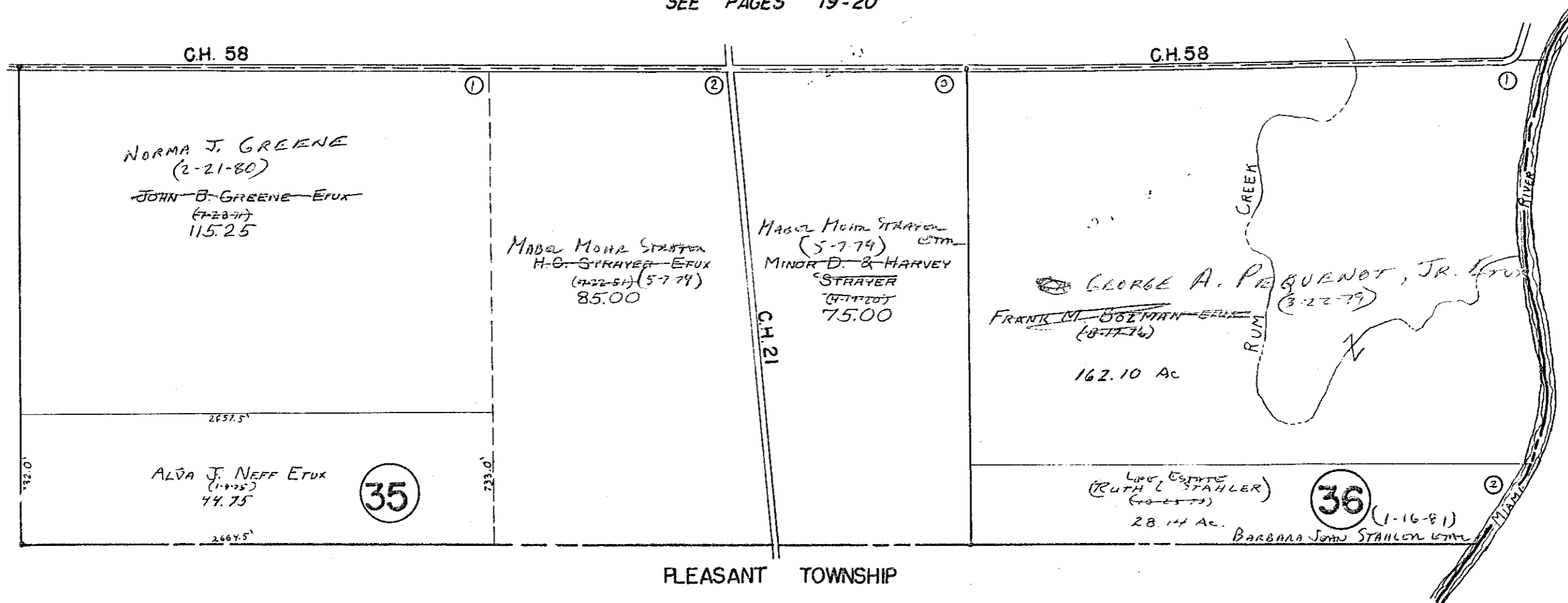
BLOOMFIELD TOWNSHIP  
 SECTION 35 TOWN 2 RANGE 8  
 SECTION 36 TOWN 2 RANGE 8

SCALE = 1" = 10 CHAINS = 660'



SEE PAGES 19-20

SEE PAGE 24



WASHINGTON TOWNSHIP  
 SEE WASHINGTON TOWNSHIP PAGE 1

PLEASANT TOWNSHIP  
 SEE PLEASANT TOWNSHIP PAGE 3

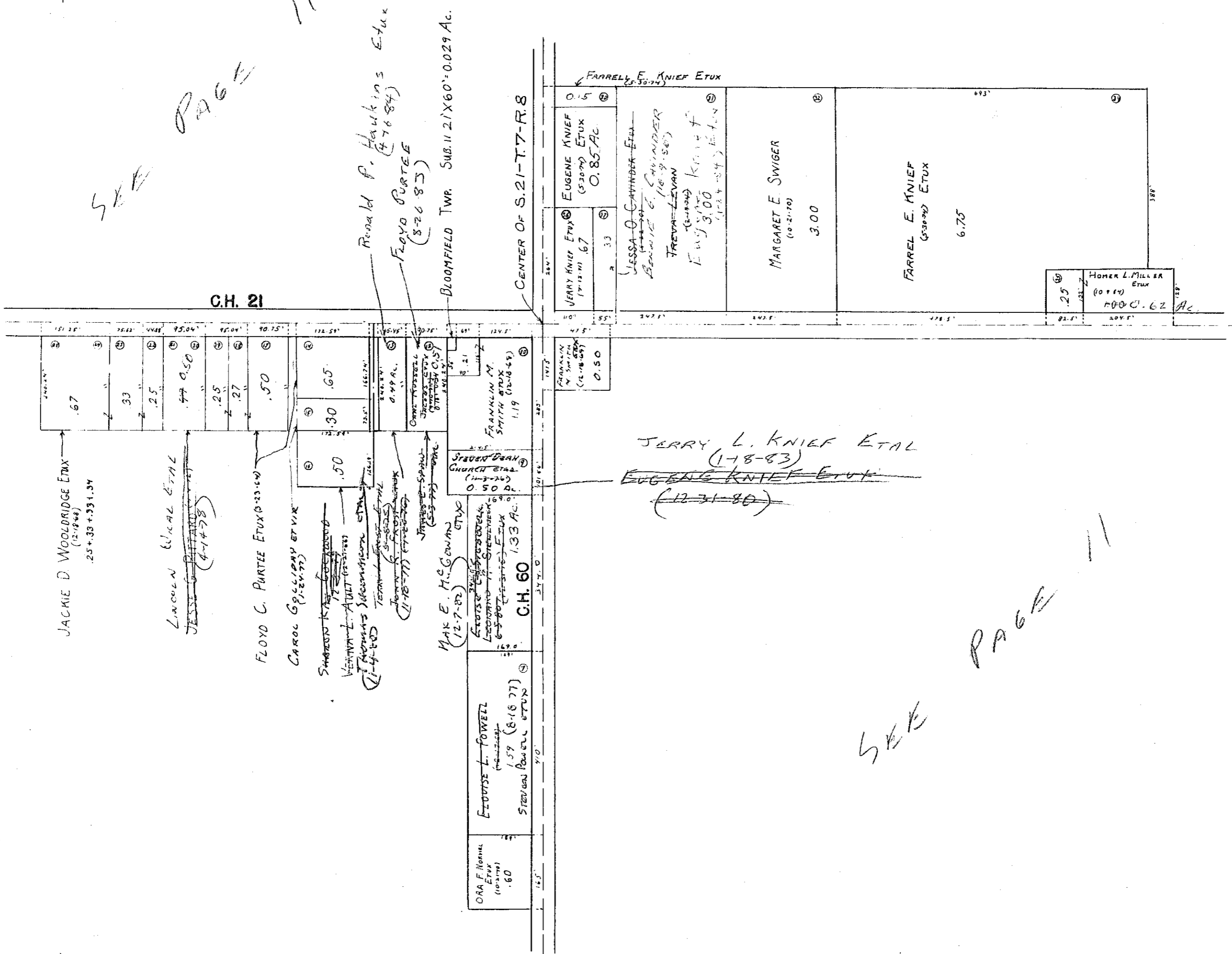
SURVEY OR SECTION	SUB. NO.	NO. ACRES	GRANTOR	GRANTEE	ACRES TRANS'FRD	TRANS.	DATE OF TRANSFER	DEED		LOT NO.	SIZE		REMARKS
								VOL.	PAGE		FRONT	DEPTH	
21-7-8		0.51	CARL RUSSELL JACOBS ETUX	JAMES E. SPAW ETAL	0.51	✓	5-3-77	370	155-156				
21-7-8		1.59	ELOISE L. SIEBENECK (POWELL)	STEVEN POWELL ETUX	1.59	✓	8-18-77	372	146				
21-7-8		0.49	JOHN R. FROST ETAL	CHRIS A. SCHROEDER, TRUSTEE	0.49	✓	11-18-77	373	884-885				
21-7-8		0.49	CHRIS A. SCHROEDER, TRUSTEE	JOHN R. FROST.	0.49	✓	11-18-77	373	886				
21-7-8		0.50	JESSE G. PITARD ETUX	LINCOLN WICAL ETAL	0.50	✓	4-14-78	375	642-643				
21-7-8		0.49	JOHN R. FROST	TERRY L. FROST ETAL	0.49	✓	5-3-78	376	119				
21-7-8		0.50	VERNA L. AULT (DOD)	SHARON KAY LOCKWOOD	0.50	✓	12-3-78						
21-7-8		1.33	LEONARD A. SIEBENECK (DOD)	ELOISE L. SIEBENECK	1.33	✓	6-5-80	388	34				
21-7-8		0.33	JESSA O. CAVINDER DEL'D	BONNIE G. CAVINDER	0.33	✓	10-9-80	389	683				
21-7-8		0.50	SHARON KAY LOCKWOOD	THOMAS SHOENMAKER ETAL	0.50	✓	11-9-80	390	4/8				
" "		0.50	SHIRLEY E. CHURCH	STEVEN DEAN CHURCH	0.50	✓	12-31-80	390	687/688				
" "		0.50	STEVEN D. CHURCH ETUX	EUGENE KNIEF ETUX	0.50	✓	12-31-80	390	687/688				
21-7-8		1.33	ELOISE L. SIEBENECK	MAX E. MCGOWAN ETUX	1.33	✓	12-7-82	398	317				
21-7-8		0.50	EUGENE KNIEF ETUX	JERRY L. KNIEF ETAL	0.50	✓	1-16-83	398	74/752				
21-7-8		0.51	JAMES E. SPAW ETAL	FLOYD PURTEE ETUX	0.51	✓	8-26-83	401	897/898				
21-7-8		3.00	Treva LeVan	Eugene Knief ETUX	3.00	✓	1-24-84	403	146				
21-7-8		0.49	Terry L. Frost ETAL	Ronald P. Hawkins ETUX	0.49	✓	4-16-84	404	447				

BLOOMFIELD TOWNSHIP  
SECTION 21 TOWN 7S. RANGE 8E.  
BLOOMCENTER

SCALE = 1" = 200'



SEE PAGE 11



SEE PAGE 11