

JEFFERSON TOWNSHIP  
VIRGINIA MILITARY SURVEYS  
INDEX

(A)

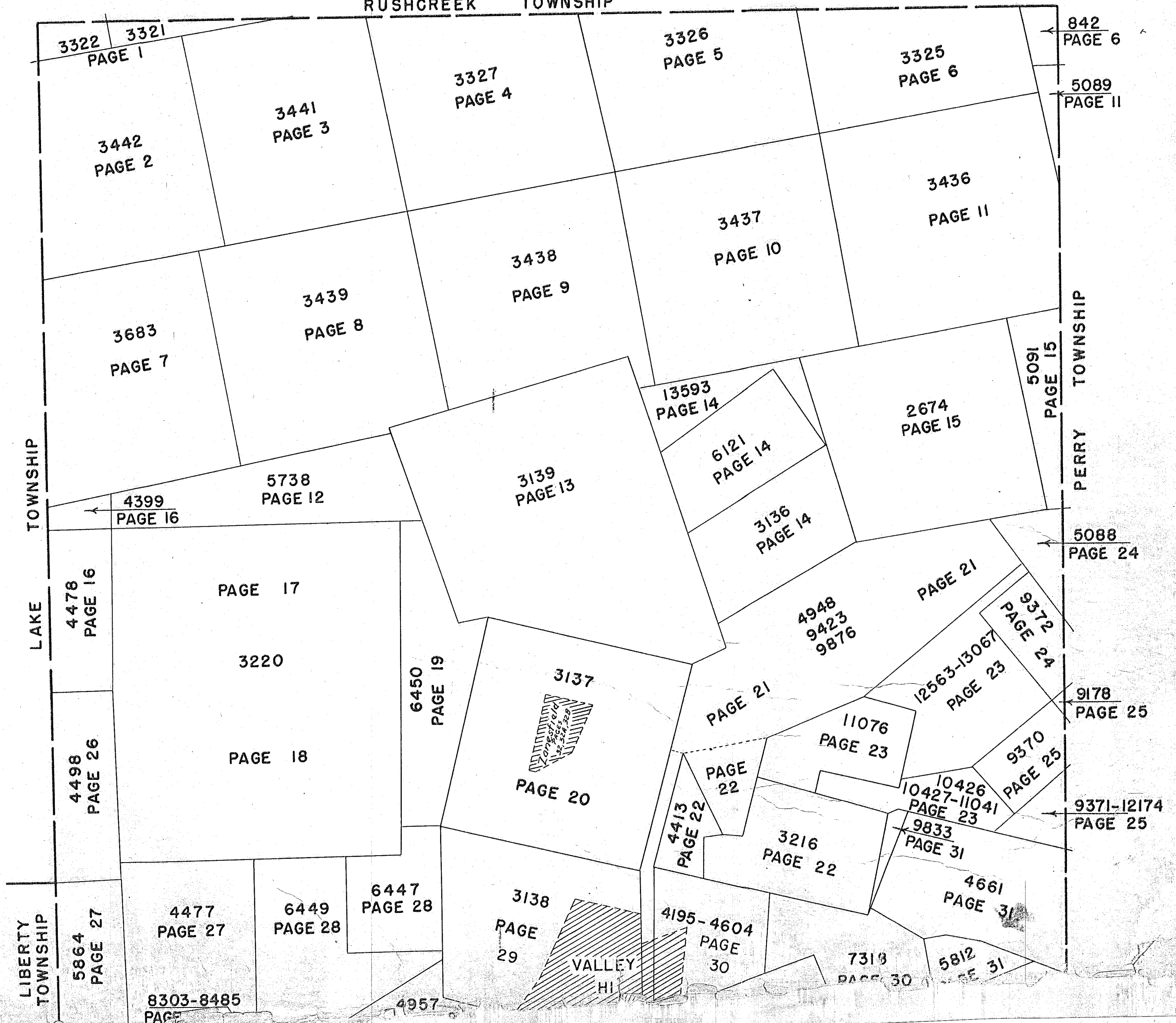
CORRECTED TO:  
~~1-1-1981~~  
~~JANUARY 1983~~  
~~1-1-1982~~  
~~1-1-1983~~  
~~5/20/83~~  
May 18 1984

V. M. S.	PAGE	V. M. S.	PAGE
842 PART	6	4948	
2674	15	9423	21,22,30
3136	14	9876	
3137	20	4957 PART	28
3138	29	5088	24
3139	13	5089 PART	11
3216	22	5091 PART	15
3220 NORTH PART	17	5738	12
3220 SOUTH PART	18	5812	31
3321	1	5864 PART	27
3322	1	6121	14
3325	6	6447	28
3326	5	6449	28
3327	4	6450	19
3436	11	7318	30
3437	10	8303	
3438	9	8485	PART 27
3439	8	9198	25
3441	3	9370	25
3442	2	9371	25
3683	7	12174	25
4195	30	9372	24
4604	30	9833	31
4399 PART	16	10426	
4413	22	10427	23
4477	27	11041	
4478	16	11076	23
4497	30	12563	
4498	26	13067	23
4661	31	13593	14
4676 PART	31		

TOWN OR ALLOTMENT PAGE

ZANESFIELD	32,32A,32B
CARRIAGE HILL ALLOTMENT NO. 1	37
GRAHAM'S ALLOTMENT	34
KROUSE ALLOTMENT	35
HILLWOOD ALLOTMENT	36
MOUNTAIN LAKE ALLOTMENT	33
CARRIAGE HILL ALLOTMENT NO. 2	37A
ALPINE VILLAGE SUBDIVISION NO. 1 & 2	38, 38A, 38B, <del>38C</del>
MOUNT CREST ACRES ALLOTMENT NO. 1	39
MOUNT CREST ACRES ALLOTMENT NO. 2	39A
COONS ALLOTMENT	40
KAMP-A-LOTT	41
SUNRISE ESTATES	42
FONTAINE VIEW ALLOTMENT	43
MOUNTAIN TOP CAMPGROUNDS	38C

RUSHCREEK TOWNSHIP



1

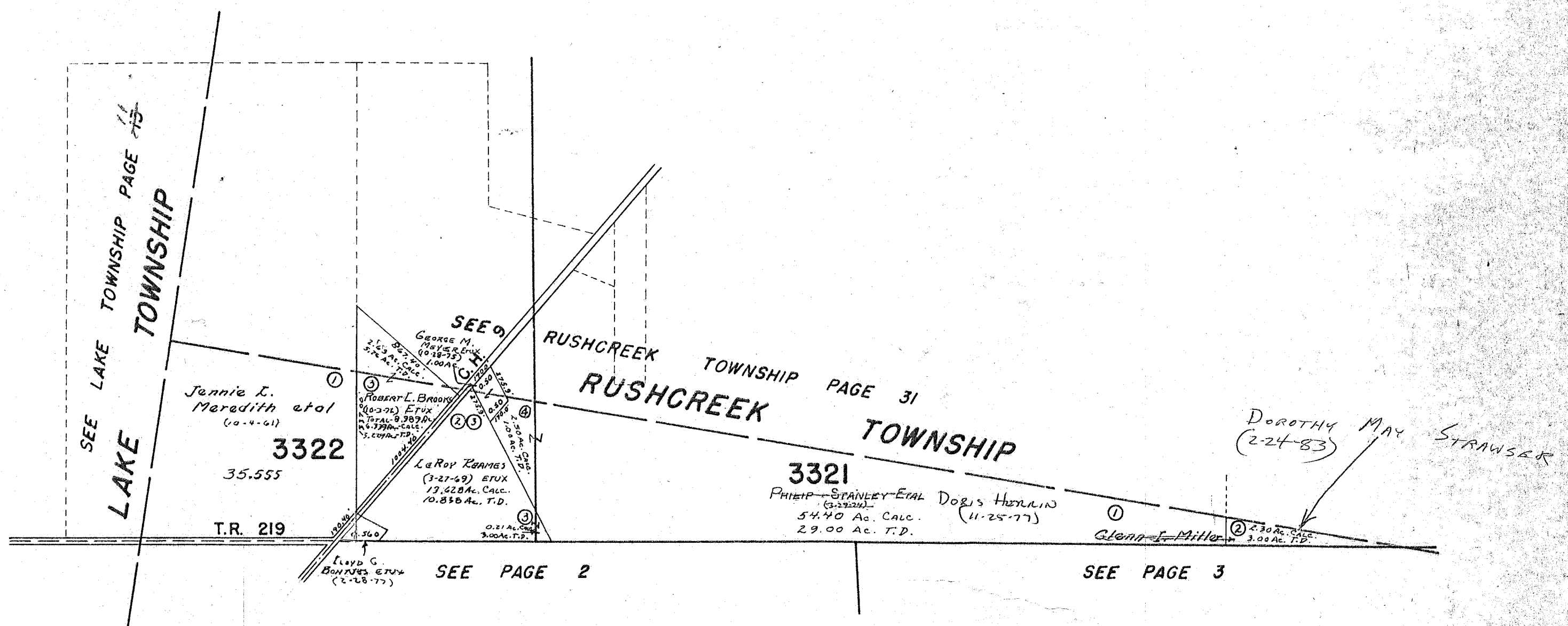
SURVEY OR SECTION	SUB. NO.	NO. ACRES	GRANTOR	GRANTEE	ACRES TRANS'FRD	TRANS.	DATE OF TRANSFER	DEED		LOT NO.	SIZE		REMARKS
								VOL.	PAGE		FRONT	DEPTH	
3321		29.00	PHILIP STANLEY ETAL	DORIS HERRIN	29.00	✓	11-25-77	373	991-992				
3322		1.00			1.00								
3321		3.00	GLENN I. MILLER DECD	DOROTHY MAY STRAWSER ETAL	3.00	✓	2-24-83	399	147/148				
3321		3.00	HELEN E. MITCHELL ET VIR	DOROTHY MAY STRAWSER	3.00	✓	2-24-83	399	149/150				

# JEFFERSON TOWNSHIP

## VIRGINIA MILITARY SURVEYS 3321 & 3322

①

SCALE: 1" = 10 CHAINS = 660'



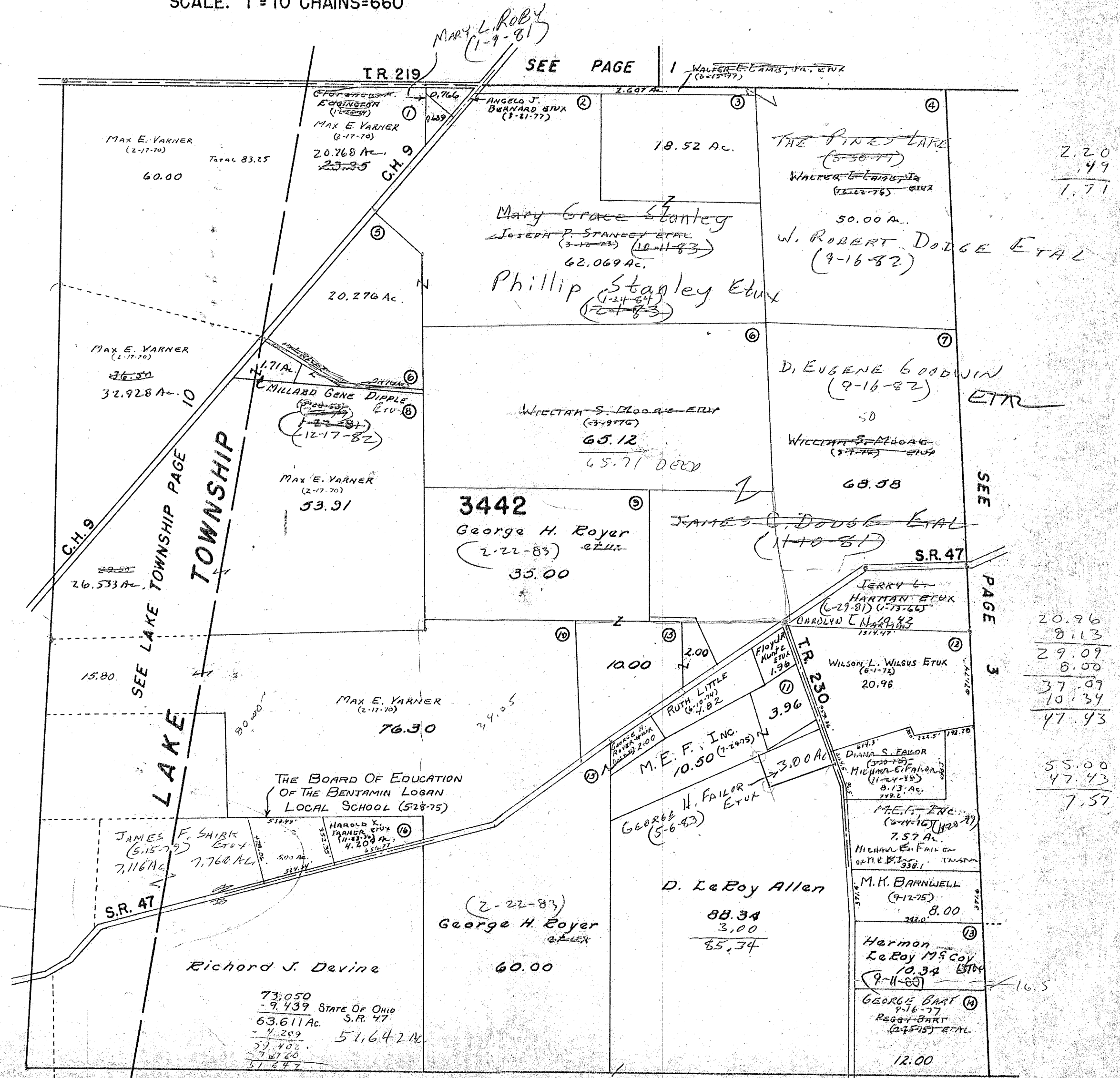
DRAWN JULY 6, 1962  
 BY D.E.G.  
 FROM AERIAL PHOTO

SURVEY OR SECTION	SUB. NO.	NO. ACRES	GRANTOR	GRANTEE	ACRES TRANS'FRD	TRANS.	DATE OF TRANSFER	DEED		LOT NO.	SIZE		REMARKS
								VOL.	PAGE		FRONT	DEPTH	
3442		12.00	PELLEY BART DECD	GEORGE BART	12.00	✓	9-16-77	372	665-668				
3442		23.25	MAX E. VARNER ETUX	BO. OF LOGAN COUNTY COMMISSIONERS	2.482	✓	6-23-78	377	145/146				New Survey
3442		8.13	DIANA S. FAILOR	MICHAEL E. FAILOR	8.13	✓	11-24-78	380	396/397				
3442		59.402	RICHARD J. DEVINE ETUX	JAMES F. SHIRK ETUX	7.760	✓	5-15-79	382	983/995				New Survey
3442		1.71	MILLARD GENE DIPPLE ETUX	FLORENCE PELK	1.71	✓	7-11-79	383	934/935				
3442		1.71	FLORENCE PELK	MILLARD GENE DIPPLE ETUX	1.71	✓	7-11-79	383	936/937				
3442		2.607 50.00	WALTER L. LAMB, JR. ETUX	THE PINES LAKE	2.607 50.00	✓	8-30-79	384	715/718				
3442		7.57	M.E.F. INC.	MICHAEL E. FAILOR, TRUSTEE OF M.E.F. INC.	7.57	✓	11-28-79	386	53/57				
3442		10.34	HERMAN LEROY M. COY ETUX	HERMAN LEROY M. COY ETUX	10.34	✓	9-11-80	389	231/233				
" "		0.689	CLARENCE F. EDGINGTON ETUX	MARY L. ROBY	0.689	✓	1-9-81	390	176/178				
3442		1.71	MILLARD GENE DIPPLE ETAL	FLORENCE PELK	1.71	✓	1-22-81	390	715/718				
3442		1.71	FLORENCE PELK	MILLARD GENE DIPPLE ETUX	1.71	✓	1-22-81	390	717/718				
3442		10.42	CAROLYN T. HARMAN ETAL	ELAINE KRAMER	10.42	✓	6-29-81	392	668/669				
3442		10.42	ELAINE KRAMER	CAROLYN T. HARMAN	10.42	✓	6-29-81	392	670/671				
3442		65.12 68.58	WILLIAM S. MOORE ETUX	JAMES C. DODGE ETAL	65.12 68.58	✓	1-10-81	394	313/315				
3442		2.607 50.00	THE PINES LAKE	W. ROBERT DODGE	2.607 50.00	✓	9-16-82	397	778/501				UNP. 1/2 INT
3442		2.607 50.00	JAMES C. DODGE ETUX	D. EUGENE GOODWIN	2.607 50.00	✓	9-16-82	397	507/505				
3442		68.58 65.71	" " " "	" " " "	68.58 65.71	✓	9-16-82	397	506/506				
3442		1.71	MILLARD GENE DIPPLE ETUX	DORIS J. HEMINGER	1.71	✓	12-17-82	398	409/410				
3442		1.71	DORIS J. HEMINGER	MILLARD GENE DIPPLE ETUX	1.71	✓	12-17-82	398	411/412				
3442		35.00+10.00 +20.20+10.00	RUTH ROYEN (DOW)	GEORGE H. ROYEN		✓	2-22-83	399	101/103				
3442		88.34	D. LEROY ALLEN ETUX	GEORGE H. FAILOR ETUX	3.00	✓	5-6-83	399	720/724				New Survey
3442		0.476 20.276 8.52	Joseph P. Stanley Decd	Mary Grace Stanley	Same	✓	10-11-83	402	36/38				
3442		0.476 20.276 18.52	Mary Grace Stanley	Phillip Stanley ETUX	Same	✓	12-1-83	402	648-650				
3442		18.52 20.276	Philip Stanley ETUX	James C. Dodge ETUX	Same	✓	1-24-84	403	168				
3442		62.069 0.476	James C. Dodge ETUX	Philip Stanley ETUX	Same	✓	1-24-84	403	172				

# JEFFERSON TOWNSHIP

## VIRGINIA MILITARY SURVEY 3442

SCALE: 1" = 10 CHAINS = 660'



2.20  
.49  
---  
7.71

2.20  
.49  
---  
1.71

20.96  
8.13  
---  
29.09  
8.00  
---  
37.09  
10.39  
---  
47.43

55.00  
47.43  
---  
7.57

Drawn July 5, 1962  
By D.E.G.  
From Aerial Photo

SEE PAGE 7

CARTER PRG.

SURVEY OR SECTION	SUB. NO.	NO. ACRES	GRANTOR	GRANTEE	ACRES TRANS'FRD	TRANS.	DATE OF TRANSFER	DEED		LOT NO.	SIZE		REMARKS
								VOL.	PAGE		FRONT	DEPTH	
3441		77.75	Nikki Antol	THOMAS C. SHEELEY ETUX	10.04	✓	6-28-77	371	128-129				New Survey
3441		67.71	Nikki Antol	JERRY L. ROBINSON	67.71	✓	7-15-77	371	550-553				
3441		166.99 88.10	PEGGY BART DEC'D	GEORGE BART	166.99 88.10	✓	9-16-77	372	665-668				
3441		10.04	THOMAS C. SHEELEY ETUX	GARY E. LITTLEFIELD ETUX	10.04	✓	6-16-78	377	8-9				
3441		67.71	JERRY L. ROBINSON ETUX	Donald W. Ropp et ux	67.71	✓	4-17-79	382	467-469				
3441		21.71	RICHARD E. RENKERT ETAL	MARSHA H. STIDAM	21.71	✓	5-22-79	383	113/115				
3441		21.71	MARSHA H. STIDAM	RICHARD E. RENKERT	21.71	✓	5-22-79	383	116/117				
3441		49.96	DONALD W. ROPP ETUX	GARY E. LITTLEFIELD ETUX	2.50	✓	8-3-79	384	307/309				NEW SURVEY
3441		77.10	WALTER L. LAMB, JR. ETUX	THE PINES LAKE	77.10	✓	8-30-79	384	215/218				
3441		40.00	HORMAN LEROY MC COY ETUX	HORMAN LEROY MC COY ETUX	40.00	✓	9-1-80	389	231/233				
3441		6.85	WILLIAM S. MOORE ETUX	JAMES C. DODGE ETAL	6.85	✓	11-10-81	394	317/315				
3441		88.10	GEORGE BART ETAL	ROBERT E. CROCKETT ETAL	87.35	✓	12-11-81	394	530/531				NEW SURVEY
3441		166.99	" " " "	W. EDWARD GILLESPIE ETAL	166.99	✓	12-11-81	394	613/640				" " "
3441		63.71	DONALD W. ROPP ETUX	JAMES F. SHIRK ETUX	63.71	✓	7-2-82	396	597/595				
3441		77.10	THE PINES LAKE	W. ROBERT DODGE	77.10	✓	9-16-82	397	488/502				W.D. & INT.
3441		77.10	JAMES C. DODGE ETUX	D. EUGENE GOODWIN	77.10	✓	9-16-82	397	507/505				
3441		6.85	" " " "	" " " "	6.85	✓	9-16-82	397	506/508				
3441		10.04 2.50	GARY E. LITTLEFIELD ETUX	NORMAN F. WARNER ETUX	10.04 2.50	✓	8-19-83	401	ACE/A10				

# JEFFERSON TOWNSHIP

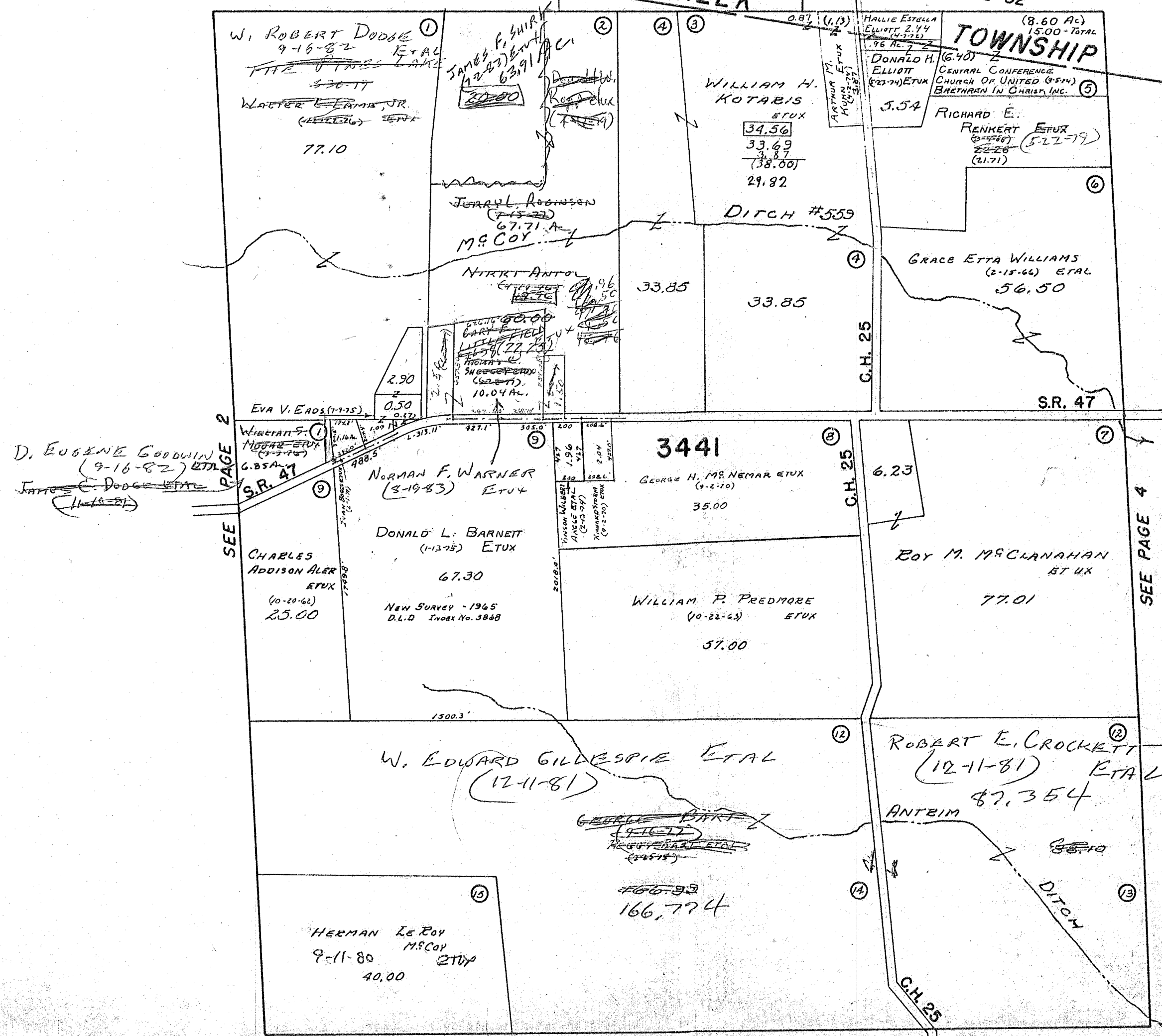
## VIRGINIA MILITARY SURVEY 3441

SCALE: 1" = 10 CHAINS = 660'

SEE PAGE 1

RUSHCREEK

SEE RUSHCREEK TOWNSHIP PAGE 32



DRAWN JULY 3, 1962  
BY D.E.G.  
FROM AERIAL PHOTO

SEE PAGE 8



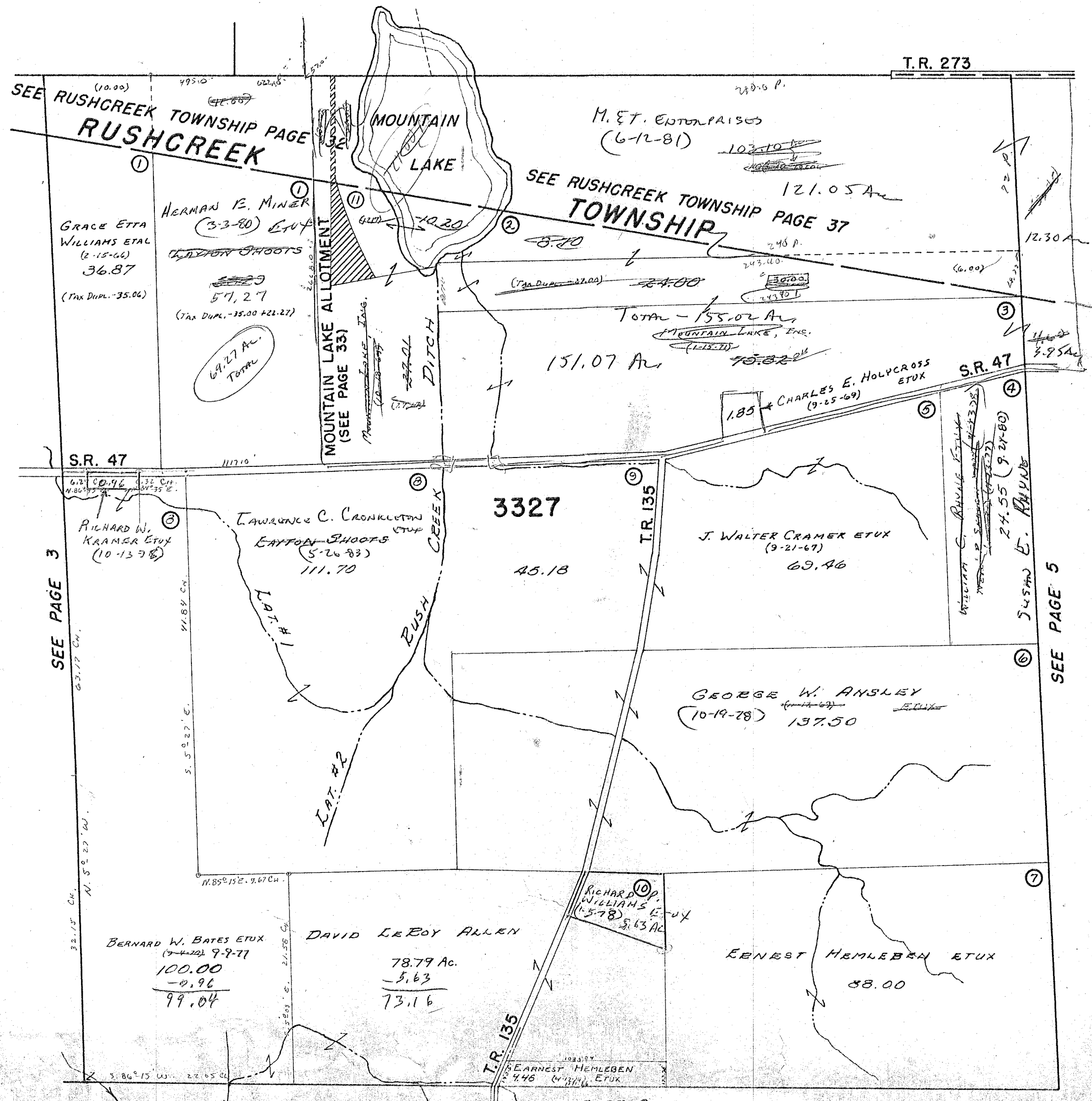
SURVEY OR SECTION	SUB. NO.	NO. ACRES	GRANTOR	GRANTEE	ACRES TRANS'FRD	TRANS.	DATE OF TRANSFER	DEED		LOT NO.	SIZE		REMARKS
								VOL.	PAGE		FRONT	DEPTH	
3327		100.00	BERNARD W. BATES ETUX	KERRI CARTER	100.00	↓	9-9-77	372	513-515				
3327		100.00	KERRI CARTER	BERNARD W. BATES ETUX	100.00	↓	9-9-77	372	516-518				
3327		24.55	NEIL P. SHOUGH ETUX	ISABEL ANN WILLIAMS	24.55	↓	11-23-77	373	954-955				
3327		24.55	ISABEL ANN WILLIAMS	NEIL P. SHOUGH	24.55	↓	11-23-77	373	956-957				
3327		73.79	DAVID LEROY ALLEN ETUX	RICHARD P. WILLIAMS ETUX	5.63	↓	1-6-78	374	465-466				NEW SURVEY
3327		24.55	NEIL P. SHOUGH	WILLIAM C. RHYNE ETUX	24.55	✓	4-13-78	375	633-634				
3327		100.00	BERNARD W. BATES ETUX	RICHARD W. KRAMER ETUX	0.96	✓	10-13-78	379	685-686				NEW SURVEY
3327		137.50	GEORGE W. ANSLEY ETUX	KATHERINE L. SODT	137.50	✓	10-19-78	379	759/760				
3327		137.50	KATHERINE L. SODT	GEORGE W. ANSLEY	137.50	✓	10-19-78	379	763/764				
3327		59.27	LAYTON SHOOTS	HERMAN E. MINER ETUX	59.27	✓	3-3-80	387	42/43				
3327		24.55	WILLIAM C. RHYNE ETUX	KIM E. KROSS	24.55	✓	9-24-80	389	375/376				
3327		24.55	KIM E. KROSS	SUSAN E. RHYNE	24.55	✓	9-24-80	389	377				
3327			MOUNTAIN LAKE, INC.	HERMAN E. MINER ETUX		✓	6-12-81	392	507/509				EVOLVED
3327		314.10	MOUNTAIN LAKE, INC. (G.C.)	HERMAN E. MINER ETUX	314.10	✓	6-12-81	392	510/512				NEW SURVEY
3327		314.10	HERMAN E. MINER ETUX	M. E. T. ENTERPRISES	314.10	✓	6-12-81	392	513/514				" "
3327		111.70	LAYTON SHOOTS	LAWRENCE C. CROWLTON ETUX	111.70	✓	5-26-83	400	352				

# JEFFERSON TOWNSHIP

## VIRGINIA MILITARY SURVEY 3327

SCALE: 1" = 10 CHAINS = 660'

45.18  
69.46  
114.64



107.67  
- 30  
77.67  
- 1.85  
75.82

DRAWN JULY 18, 1962  
BY D.E.G.  
FROM AERIAL PHOTO

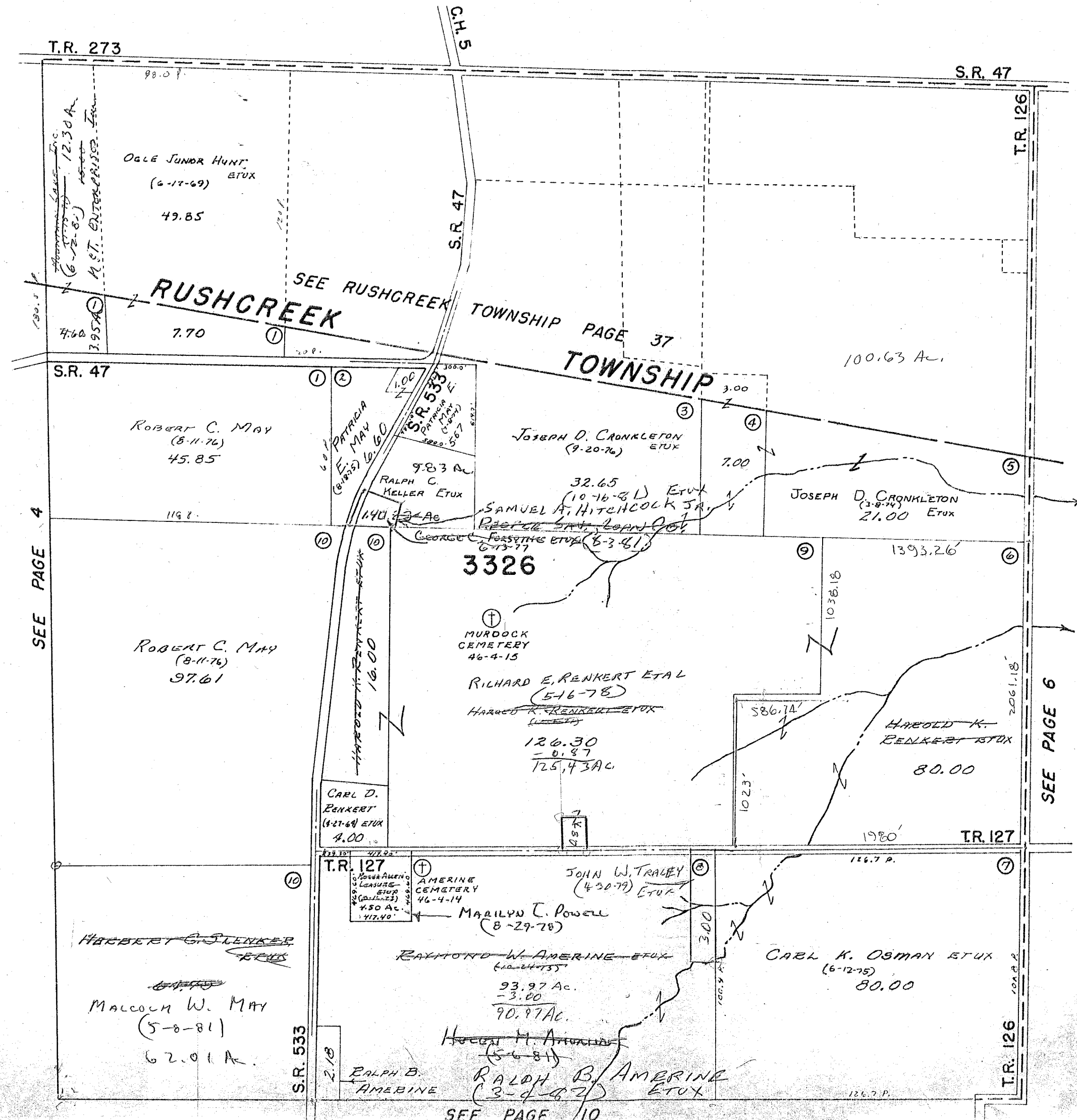
SEE PAGE 9

SURVEY OR SECTION	SUB. NO.	NO. ACRES	GRANTOR	GRANTEE	ACRES TRANS'FRD	TRANS.	DATE OF TRANSFER	DEED		LOT NO.	SIZE		REMARKS
								VOL.	PAGE		FRONT	DEPTH	
3326		11.23	RALPH C. KELLEN ETUX	GEORGE C. FORSYTHE ETUX	1.40	✓	6-13-77	370	854-855				New Survey
3326		126.30	HAROLD K. RENKERT ETUX	RICHARD E. RENKERT ETAL	0.87	✓	5-16-78	376	222-223				New Survey
3326		16.00 30.00 125.43	" " " "	" " " "	16.00 30.00 125.43	✓	5-16-78	376	224-226				
3326		4.50	AGNES ALLEN TRUSTEE	MARILYN L. POWELL	4.50	✓	8-29-78	378	729/730				
3326		93.97	RAYMOND W. AMERINE ETUX	JOHN W. TRACEY ETUX	3.00	✓	4-30-79	382	669				New Survey
3326		90.97	RAYMOND W. AMONING (DECD)	HELEN M. AMONING	90.97	✓	5-6-81	392	47/48				
3326		62.01	HERBERT G. SLONKOW ETUX	MALCOLM W. MAY	62.01	✓	5-8-81	392	61/62				New Survey
3326		1.40	GEORGE C. FORSYTHE ETUX	PEOPLES SAV, LOAN CO.	1.40	✓	8-3-81	393	95/97				
3326		1.40	PEOPLES SAVINGS AND LOAN CO.	SAMUEL A. HITCHCOCK, JR.	1.40	✓	10-16-81	394	50/51				
3326		90.97	HELEN M. AMERINE	RALPH B. AMERINE ETUX	90.97	✓	3-4-82	395	365/367				

# JEFFERSON TOWNSHIP

## VIRGINIA MILITARY SURVEY 3326

SCALE: 1"=10 CHAINS=660'



DRAWN JULY 18, 1962  
BY D.E.G.  
FROM AERIAL PHOTO

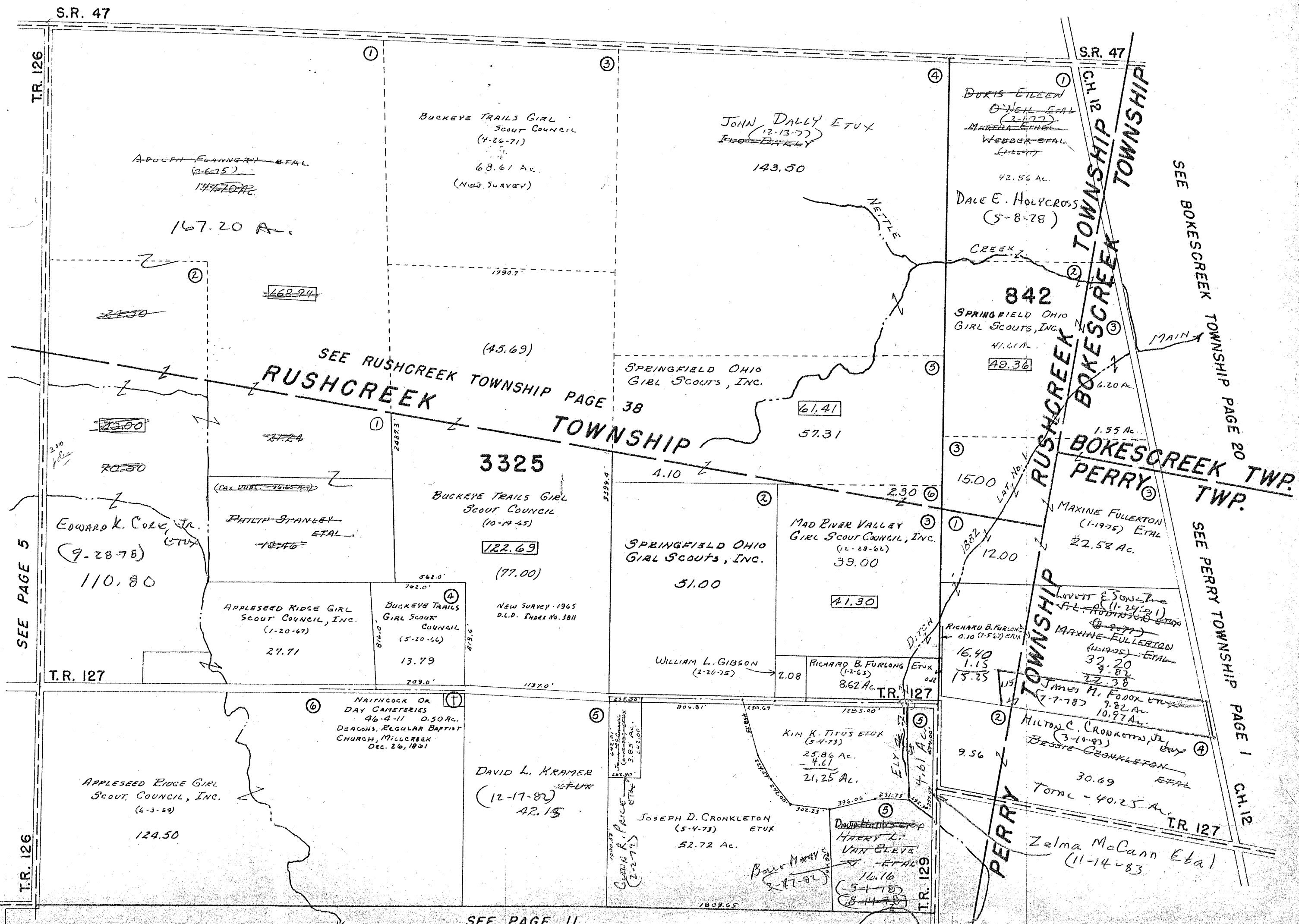
8110  
1023  
748  
913

SURVEY OR SECTION	SUB. NO.	NO. ACRES	GRANTOR	GRANTEE	ACRES TRANS'FRD	TRANS.	DATE OF TRANSFER	DEED		LOT NO.	SIZE		REMARKS
								VOL.	PAGE		FRONT	DEPTH	
842		16.40	MAXINE FULLERTON ETAL	J. L. ROBINSON ETUX	16.40	✓	8-9-77	372	22-24				
3325		16.16	ARANDA TAYLOR (Doc's)	HARRY L. VAN CLEVE ETAL	16.16	✓	5-1-78	375	935-936				
842		16.40	J. L. ROBINSON ETUX	JAMES M. FOODA ETUX	1.15	✓	7-7-78	377	453/454				New Survey 10.87 Ac
3325		16.16	HARRY C. VAN CLEVE ETAL	DAVID MATHEYS ETUX	16.16	✓	8-14-78	378	420-424				
3325		70.30 + 16.24 + 16.16	ADOLPH FLANNERY	BELLEFONTAINE, INC.	110.80	✓	9-28-78	379	324/306				New Survey
3325		110.80	BELLEFONTAINE, INC.	EDWARD K. CORE, JR ETUX	110.80	✓	9-28-78	379	318/300				
3325		3.85	JOHN M.C. GARD ETUX	GLENN R. PRICE ETUX	3.85	✓	2-2-79	381	447/448				
842		15.25	JERRY L. ROBINSON ETUX	LOUETT E SONS, INC.	15.25	✓	11-24-81	394	470-472				
3325		16.16	DAVID MATHEYS (Doc's)	BELLE MATHEYS	16.16	✓	3-17-82	395	489/510				
3325		42.15	KATHRYN R. KRAMER (Doc's)	DAVID T. KRAMER	42.15	✓	12-17-82	398	441/435				
3325		42.15	VICKI KRAMER	DALE KRAMER	42.15	✓	3-2-83	399	418/420				QUIT CLAIM
842		9.56	BOSSIE CROWLTON (Doc's)	WILLIAM HOWARD CROWLTON &	9.56	✓	3-10-83	399	330/331				
842		9.56	WILLIAM HOWARD CROWLTON	MILTON C. CROWLTON, JR. ETUX	9.56	✓	3-10-83	399	332/331				
3325		25.86	KIM K. TITUS ETUX	Zelma McLann Etal	4.61	✓	11-14-83	402	447/448				New Survey

# JEFFERSON TOWNSHIP

## VIRGINIA MILITARY SURVEYS 842 PT. & 3325

SCALE: 1" = 10 CHAINS = 660'



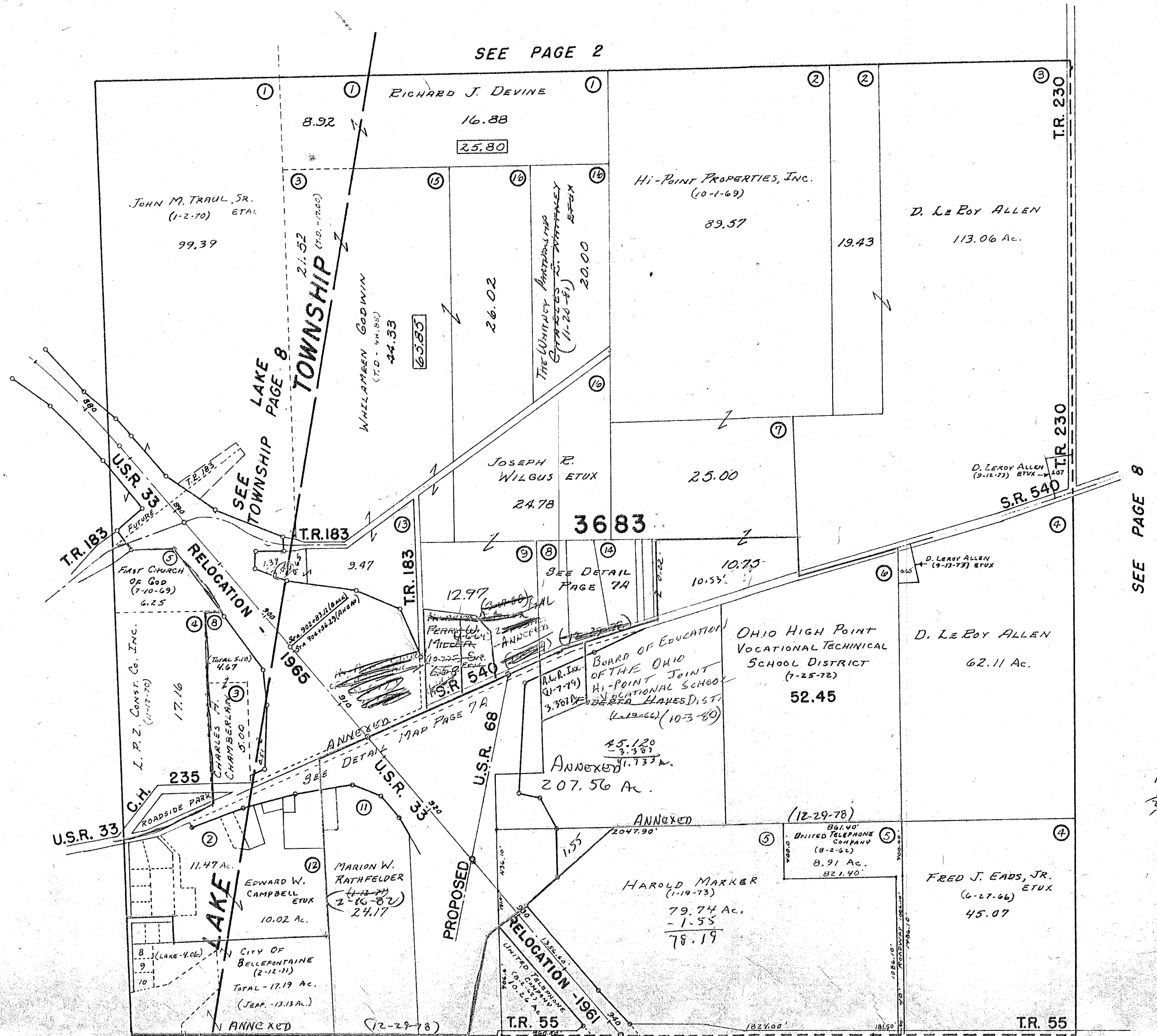
DRAWN JULY 19, 1962  
BY D.E.G.  
FROM AERIAL PHOTO

SURVEY OR SECTION	SUB. NO.	NO. ACRES	GRANTOR	GRANTEE	ACRES TRANS'FRD	TRANS.	DATE OF TRANSFER	DEED		LOT NO.	SIZE		REMARKS
								VOL.	PAGE		FRONT	DEPTH	
3683		6.58	MILDRED A. MILLER	H1 - POINT CHURCH OF CHRIST INC.	4.145	✓	9-6-79	384	824/825				NEW SURVEY
3683		41.733	ROBERTA HAYES	OHIO H1-POINT JOINT VOCATIONAL SCHOOL BOARD OF EDUCATION OF THE DIST.	41.733	✓	10-3-80	389	820/870				
3683		20.00	CHARLES WHITNEY JNR	TFC WHITNEY PARTNERSHIP	20.00	✓	11-20-81	394	420/421				

# JEFFERSON TOWNSHIP

## VIRGINIA MILITARY SURVEY 3683

SCALE: 1"=10 CHAINS=660'



DRAWN JULY 25, 1962  
BY D.E.G.  
FROM AERIAL PHOTO

SEE PAGE 16

SEE PAGE 12

SEE PAGE 8



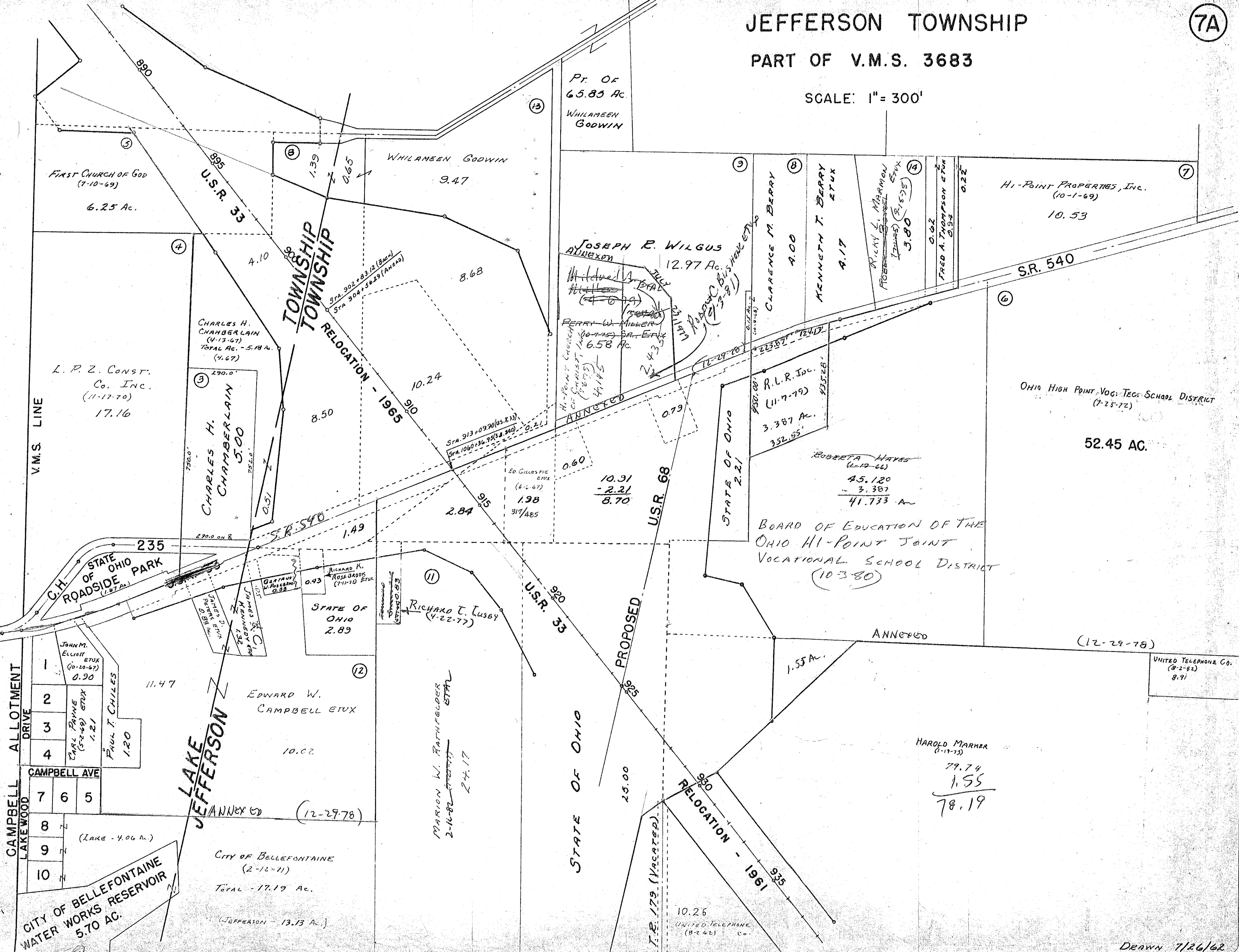
SURVEY OR SECTION	SUB. NO.	NO. ACRES	GRANTOR	GRANTEE	ACRES TRANS'FRD	TRANS.	DATE OF TRANSFER	DEED		LOT NO.	SIZE		REMARKS
								VOL.	PAGE		FRONT	DEPTH	
3683		0.83	EDWARD GILLESPIE ETUX	RICHARD L. CUSBY	0.83	✓	4-22-77	369	962-963				
3683		3.80	ROBERT BOYSEL	RICKY L. MARMON ETUX	3.80	✓	9-18-78	379	146/147				
3683		6.58	PEVVY W. MILLER SA. DECED	MILDRED A. MILLER	6.58	✓	4-6-79	382	332				
3683		45.12	ROBERTA HAYES	R. L. R. INC.	3.387	✓	11-7-79	385	328/329				New Survey
3683		2.435	MILDRED A. MILLER (UND 1/2 INT)	ROBERT C. BUSHONG ETUX	2.435	✓	3-27-80	387	324/325				
3683		2.435	RICHARD C. BRUCE (UND 1/2 INT MILDRED)	ROBERT C. BUSHONG ETUX	2.435	✓	4-3-81	391	610/611				
3683		24.17	MARVIN W. RATHFELDON	MARVIN W. RATHFELDON ETAL	24.17	✓	2-16-82	395	218/219				

# JEFFERSON TOWNSHIP

PART OF V.M.S. 3683

7A

SCALE: 1" = 300'



Pt. OF  
65.85 Ac.  
WHILAMEEN  
GODWIN

FIRST CHURCH OF GOD  
(7-10-69)  
6.25 Ac.

HI-POINT PROPERTIES, Inc.  
(10-1-69)  
10.53

JOSEPH E. WILGUS  
ANNEXED  
12.97 Ac.

CHARLES H.  
CHAMBERLAIN  
(4-13-67)  
TOTAL AC. - 5.18 A.  
(4.67)

L. P. Z. CONST.  
Co. Inc.  
(11-17-70)  
17.16

OHIO HIGH POINT VOC. TECH. SCHOOL DISTRICT  
(7-25-72)

R.L.R. Inc.  
(11-7-79)  
3.387 Ac.  
352.95'

52.45 AC.

ROBERTA HAYES  
(6-19-66)  
45.120  
- 3.387  
41.733 Ac.

BOARD OF EDUCATION OF THE  
OHIO HI-POINT JOINT  
VOCATIONAL SCHOOL DISTRICT  
(10-3-80)

STATE OF OHIO  
2.89

RICHARD T. LUSBY  
(4-22-77)

EDWARD W.  
CAMPBELL ETUX  
10.62

MARION W. RATHFELDER  
2-16-82 (vacated)  
24.17

CITY OF BELLEFONTAINE  
(2-12-71)

TOTAL - 17.19 Ac.

(JEFFERSON - 13.13 Ac.)

HAROLD MARKER  
(1-13-75)

79.74  
1.55  
78.19

UNITED TELEPHONE CO.  
(8-2-62)  
8.91

10.26  
UNITED TELEPHONE  
(8-2-62) Co.

Drawn 7/26/62

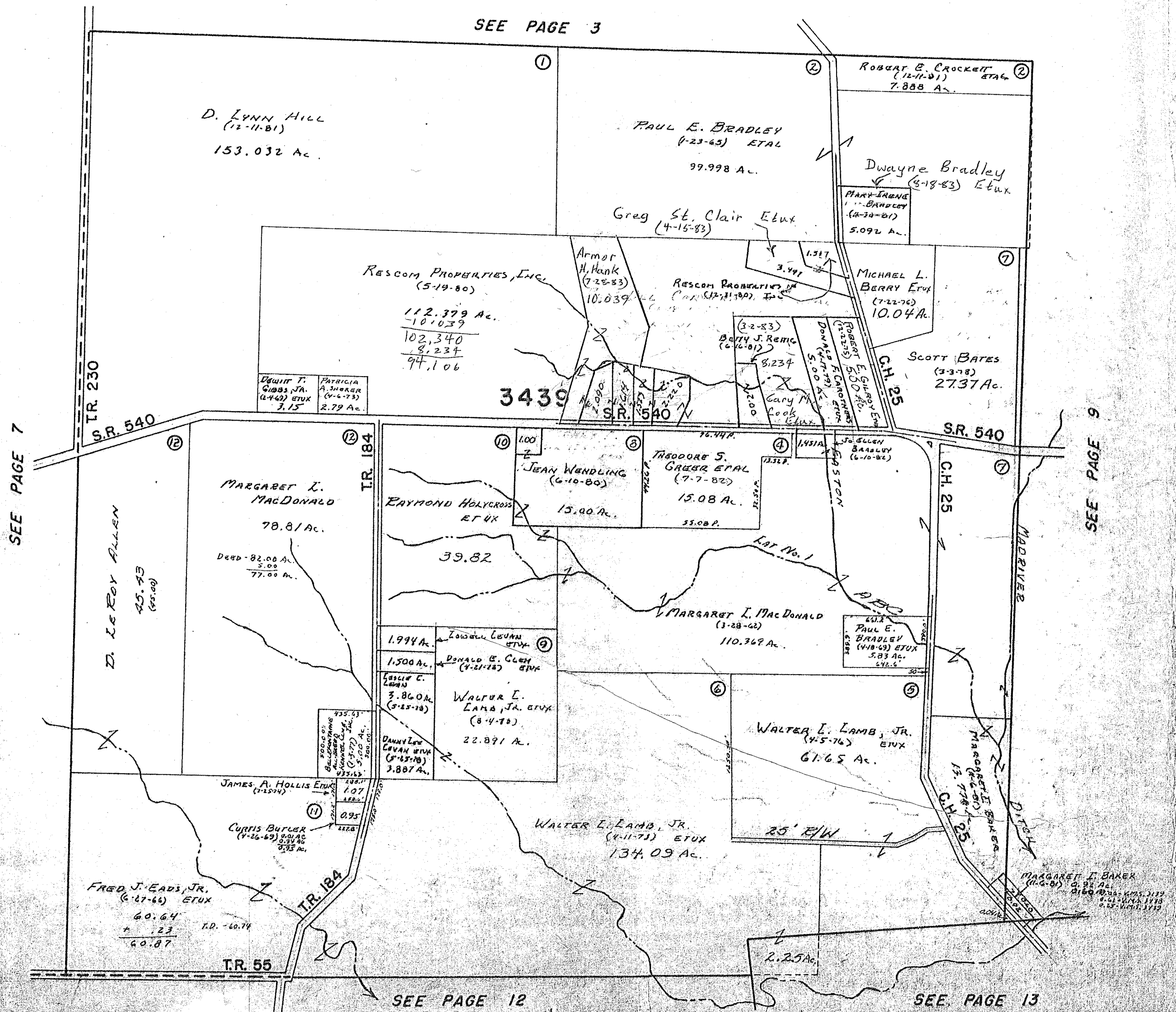
SURVEY OR SECTION	SUB. NO.	NO. ACRES	GRANTOR	GRANTEE	ACRES TRANS'FRD	TRANS.	DATE OF TRANSFER	DEED		LOT NO.	SIZE		REMARKS
								VOL.	PAGE		FRONT	DEPTH	
3439		110.54, 23.00, 20.60	PEGGY BART DEL'D	GEORGE BART	SAME	✓	9-16-77	372	665-668				
3439		5.00	A. BAZIN	CHRIS BAZIN ETAL (LIFE ESTATE TO A. BAZIN)	5.00	✓	10-19-77	373	294-295				
3439		37.45	MICHAEL L. BERRY ETUX	SCOTT BATES	27.37	✓	3-3-78	375	28, 29				NEW SURVEY
3439		34.69	LOWELL LEVAN ETUX	DONALD E. CLEM ETUX	1.50	✓	4-10-78	375	540				NEW SURVEY
3439		1.50	" " "	" " "	1.50	✓	4-21-78	375	773-774				
3439			LOWELL LEVAN ETUX	DANNY LEV LEVAN ETUX	3.887	✓	5-25-78	376	433				NEW SURVEY
3439			LOWELL LEVAN ETUX	LESLIE T. LEVAN	3.860	✓	5-25-78	376	434				NEW SURVEY
3439		25.443	" " "	WALTER L. LAMB, JR. ETUX	22.891	✓	8-4-78	378	114/116				NEW SURVEY
3439		5.00	CHRIS BAZIN ETAL	DONALD F. CAROTHERS ETUX	5.00	✓	4-17-79	382	444-445				
3439		15.08	THEODORE S. GREEN ETUX	KATHOLINE C. SOOT	15.08	✓	8-9-79	384	411/412				
3439		15.08	KATHOLINE C. SOOT	THEODORE S. GREEN ETAL	15.08	✓	8-9-79	384	412/411				
3439		126.42	RES-DEL CORP.	RESCOM PROPERTIES, INC.	126.84	✓	5-19-80	387	108/109				NEW SURVEY
3439		15.00	ALBERT E. WENDLING DEL'D	JEAN WENDLING	15.00	✓	6-10-80	388	110/111				
3439		1.00	" " " "	" " "	1.00	✓	6-11-80	388	974-975				NEW SURVEY
3439		105.00	PAUL E. BRADLEY ETAL	DWAYNE BRADLEY ETUX	5.092	✓	8-25-80	388	710/711				NEW SURVEY
3439		126.84	RESCOM PROPERTIES, INC.	ANN WILLIAMS	3.497	✓	12-31-80	390	112/113				" "
3439		3.497	ANN WILLIAMS	RESCOM PROPERTIES, INC.	3.497	✓	12-31-80	390	714/715				NEW SURVEY
" "		1.517	RESCOM PROPERTIES, INC.	ANN WILLIAMS INC.	1.517	✓	12-31-80	390	716/717				
" "		1.517	ANN WILLIAMS	RESCOM PROPERTIES	1.517	✓	12-31-80	390	536/537				Includes 3.497 + 1.517
3439		126.84	RESCOM PROPERTIES, Inc.	TERESA SHIELDS	59.57	✓	6-16-81	392	542/543				
3439		59.57	TERESA SHIELDS	RESCOM PROPERTIES, Inc.	59.57	✓	6-16-81	392	544/545				NEW SURVEY
3439		126.84	RESCOM PROPERTIES, Inc.	BETTY J. RETTIE	2.00	✓	6-16-81	392	280/281				
3439		0.60	C. LYMAN BAKON (DEL'D)	MARGARET I. BAKON	0.60	✓	11-6-81	394	282/283				NEW SURVEY
3439		0.60	ALBERT E. BAKON	MARGARET I. BAKON	0.60	✓	11-6-81	394	284/285				NEW SURVEY
3439		13.77	C. LYMAN BAKON (DEL'D)	MARGARET I. BAKON	13.77	✓	11-6-81	394	512/513				
3439		5.092	DWAYNE BRADLEY ETUX	MARY IRENE BRADLEY	5.092	✓	11-30-81	394	580/581				NEW SURVEY
3439		119.826	RESCOM PROPERTIES INC.	TERESA D. SHIELDS	1.523	✓	12-9-81	394	584/585				" " "
3439			" " " "	" " "	1.614	✓	12-9-81	394	586/587				" " "
" "			" " " "	" " "	2.090	✓	12-9-81	394	572/573				" " "
" "			" " " "	" " "	2.220	✓	12-19-81	394	582/583				" " "
" "		1.523	TERESA D. SHIELDS	RESCOM PROPERTIES, INC.	1.523	✓	12-19-81	394	584/585				
" "		1.614	" " "	" " "	1.614	✓	12-19-81	394	586/587				
" "		2.090	" " "	" " "	2.090	✓	12-19-81	394	574/575				
" "		2.220	" " "	" " "	2.220	✓	12-19-81	394	632/633				NEW SURVEY
3439		6.90	GEORGE BART ETAL	ROBERT E. CROCKETT ETAL	7.888	✓	12-11-81	394	634/635				" " "
3439		110.50	" " "	D. LYNN HILL	153.032	✓	12-11-81	394	231/232				UND. 4TH INT.
3439		15.08	MARIE E. GREER DEL'D	THEODORE S. GREER	15.08	✓	6-7-82	396	208/209				NEW SURVEY
3439		111.82	MARGARET C. MACDONALD	JO ELLEN BRADLEY	1.451	✓	6-10-82	396	632/633				
3439		15.08	THEODORE S. GREEN (1/2 INT.)	ALLAN F. GREEN ETUX	15.08	✓	7-7-82	396	212/214				NEW SURVEY
3439		45.109	RESCOM PROPERTIES, INC.	GARY M. COOK ETUX	8.234	✓	3-2-83	399	759/761				
3439		3.497	RESCOM PROPERTIES, INC.	GREG ST. CLAIR ETUX	3.497	✓	4-15-83	399	109/111				(079-00-00-060)
3439		36.875	RESCOM PROPERTIES, INC.	ARMOR H. HANK	10.039	✓	7-28-83	401	382/383				
3439		5.092	MARY IRENE BRADLEY ETUX.	DWAYNE BRADLEY ETUX	5.092	✓	8-18-83	401					

# JEFFERSON TOWNSHIP

## VIRGINIA MILITARY SURVEY 3439

SCALE: 1"=10 CHAINS=660'

SEE PAGE 3



SEE PAGE 7

SEE PAGE 9

SEE PAGE 12

SEE PAGE 13

DRAWN AUGUST 2, 1962  
BY D.E.G.  
FROM AERIAL PHOTO

SURVEY OR SECTION	SUB. NO.	NO. ACRES	GRANTOR	GRANTEE	ACRES TRANS'FRD	TRANS.	DATE OF TRANSFER	DEED		LOT NO.	SIZE		REMARKS
								VOL.	PAGE		FRONT	DEPTH	
3438		143.52	ELLEN L. JENKINS ETUX	JAMES L. DILL ETUX	1.55	✓	4-7-77	369	693-694				New Survey
3438		99.265	JAMES E. RILEY, JR. ETUX	CHARLES L. OAKMAN ETUX	99.265	✓	10-31-77	373	579-580				
3438		1.48	GEORGE A. HONE ETUX	PAUL V. KUHN ETUX	1.48	✓	6-26-78	377	184				AND 377 644
3438		286+0.49 +1.74	RICHARD R. KNIFF ETUX	THOMAS J. GILLESPIE ETUX	286+0.49 +1.74	✓	10-23-78	379	827/829				
3438		1.63	CALVIN T. RICHARDSON	THOMAS W. BEAM ETUX	1.63	✓	7-13-79	383	978/979				
3438		68.21	THOMAS M. LATHAM DEC'D	OLGA F. LATHAM ETAL	68.21	✓	7-23-79	384	152/155				
3438		68.21	CHARLES F. HORN UND 3/4 INT.	KATHLEEN R. LATHAM ETAL	1.482	✓	7-27-79	384	221				NEW SURVEY
3438		1.482	PHILIP CONTNER ETUX UND 3/4 INT.	" " " "	1.482	✓	7-27-79	384	219/220				
3438		1.482	OLGA F. LATHAM UND 3/4 INT.	" " " "	1.482	✓	7-27-79	384	222/223				
3438		68.21	THOMAS M. LATHAM (DECD)	OLGA F. LATHAM	68.21	✓	9-6-79	384	806/809				
3438		99.265	CHARLES L. OAKMAN ETAL	WAPAKONETA PRODUCTION CREDIT ASSOC.	99.265	✓	8-11-80	388	825/826				
3438		141.97	ELLEN L. JENKINS ETUX	FRANKLIN L. ROOF ETUX	141.97	✓	8-28-80	389	54-57				
3438		1.84	DWIGHT E. KIRK ETUX	DWIGHT E. KIRK ETUX	1.84	✓	11-17-80	390	169/170				
3438		0.13	THOMAS M. LATHAM DEC'D	OLGA F. LATHAM ETAL	0.13	✓	11-25-80	390	282				
3438			JOHN R. JENKINS ETUX	WAPAKONETA PRODUCTION CREDIT ASSOC.		✓	3-2-81	391	275/297				99.265A
3438		99.265	WAPAKONETA PRODUCTION CREDIT ASSOC.	DEAN E. FAGAN ETAL	99.265	✓	3-2-81	391	278/300				
3438		0.13	OLGA F. LATHAM 1/3 INT.	PHILIP CONTNER	0.13	✓	7-7-81	392	764/767				
3438		0.13	PHILIP CONTNER 1/3 INT.	OLGA F. LATHAM	0.13	✓	7-7-81	392	768/769				
3438		0.73	JAMES L. DILL ETUX	JAMES L. DILL ETUX	0.73	✓	7-29-81	393	19				
3438		0.92	C. LYMAN BAKON (DECD)	MARGARET I. BAKON	0.92	✓	11-6-81	394	280/287				
3438		0.60	ALBERT E. BAKON	MARGARET I. BAKON	0.60	✓	11-6-81	394	288/293				New Survey
3438		64.702	C. LYMAN BAKON (DECD)	MARGARET I. BAKON	64.702	✓	11-6-81	394	294/295				New Survey
3438		99.265	DEAN E. FAGAN ETAL	WAPAKONETA PRODUCTION CREDIT ASSOC.	99.265	✓	12-21-82	398	461/464				
3438		141.97	FRANKLIN L. ROOF ETUX	ELLEN LOUISE JENKINS	141.97	✓	7-15-83	400	953/955				
3438		99.265	Wapakoneta Production Credit Assoc.	Richard W. Penhopwood	5.00	✓	10-13-83	402	82-84				New Survey

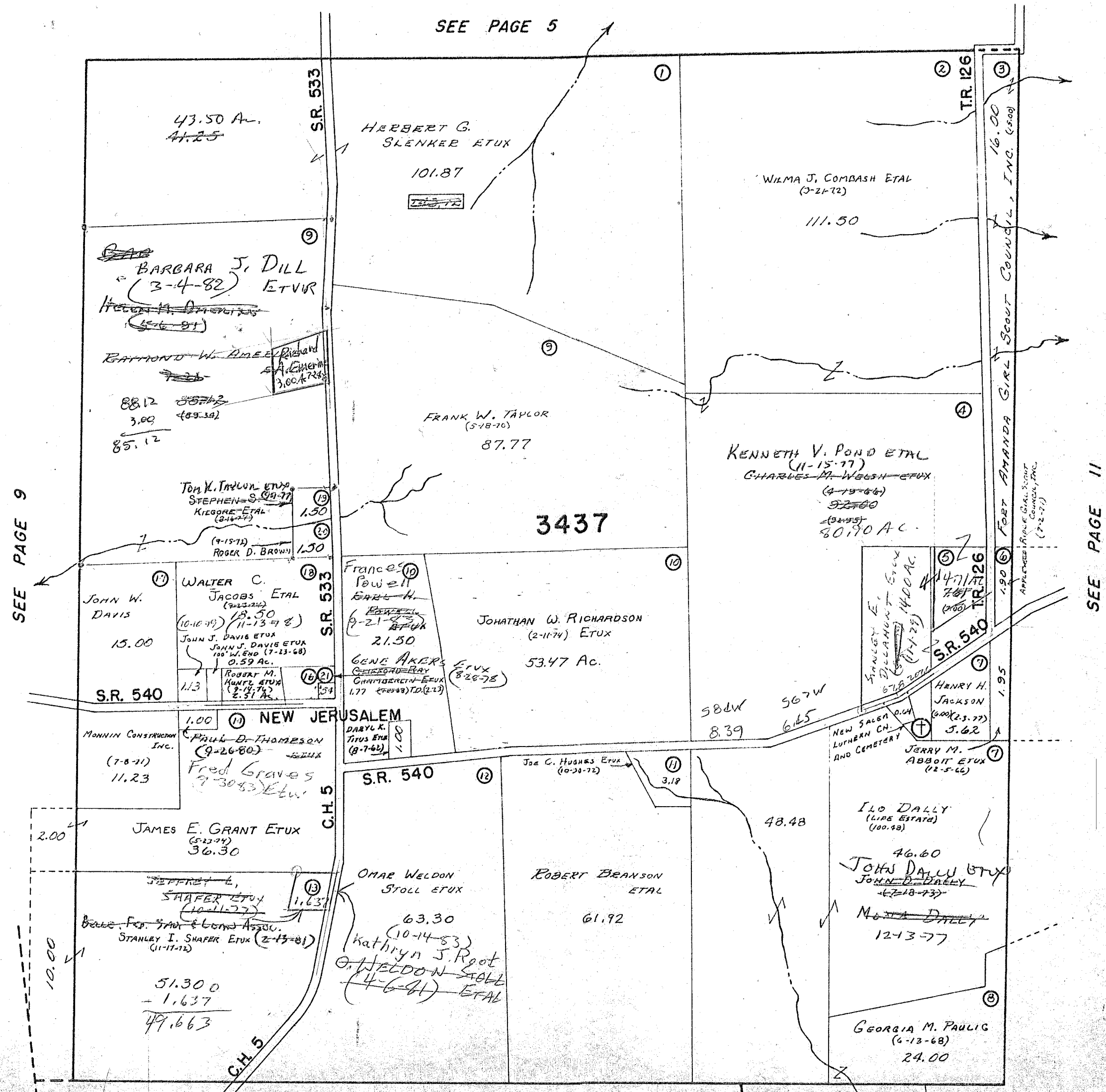


SURVEY OR SECTION	SUB. NO.	NO. ACRES	GRANTOR	GRANTEE	ACRES TRANS'FRD	TRANS.	DATE OF TRANSFER	DEED		LOT NO.	SIZE		REMARKS
								VOL.	PAGE		FRONT	DEPTH	
3437		1.50	STEPHEN S. KILGORE ETUX	TOM K. TAYLOR ETUX	1.50	✓	9-9-77	372	530-531				
3437		51.30	STANLEY I. SHAFER ETUX	JEFFREY L. SHAFER ETUX	1.637	✓	10-11-77	373	132-133				NEW SURVEY
3437		7.61	CHARLES M. WELSH ETUX	KENNETH V. POND ETAL	92.00	✓	11-15-77	373	288-290				
3437		46.60			46.60	✓	12-13-77	374	214-216				
3437		48.48	JOHN DALLY	1/2 INT. MONA DALLY	48.48	✓							
3437		46.60	"	"	46.60	✓							
3437		88.12	RAYMOND W. AMERINE ETUX	RICHARD A. AMERINE ETUX	3.00	✓	7-24-78	377	706				NEW SURVEY
3437		1.77	CLIFFORD RAY CHAMBERLAIN ETUX	GENE AKERS ETUX	0.54	✓	8-28-78	378	694/697				
3437		0.54			0.54	✓				250/			
3437		18.50	LUCRETIA M. PIER	CHARLES L. STRAYER ETAL	18.50	✓	11-13-78	380	252/				
3437		7.61	JAMES H. POND ETAL	STANLEY E. DILLAHUNT ETUX	92.00	✓	8-29-79	384	634/635				NEW SURVEY
3437		92.00			92.00	✓				605/			
3437		18.50	ELAINE KRAMER	JACQUELIN L. BEHM	18.50	✓	10-10-79	385	407/				
3437		18.50	CHARLES L. STRAYER ETAL	ELAINE KRAMER	18.50	✓	10-10-79	385	407/409				
3437		14.00	STANLEY E. DILLAHUNT ETUX	JAMES H. POND ETAL	14.00	✓	11-1-79	385	737/730				
3437		14.00	JAMES H. POND ETAL	STANLEY E. DILLAHUNT ETUX	14.00	✓	11-1-79	385	739/740				
3437		1.00	LELA MARIE THOMPSON (Dolo)	PAUL THOMPSON	1.00	✓	9-26-80	389	446/447				
3437		1.637	JEFFREY C. SHAFER ETUX	BORG. FID. SV. & TRUST ASSOC.	1.637	✓	12-13-81	391	691/170				
3437		1.637	BELLEFONTAINE FED. SAV. & LOAN ASS.	O. WELDON & STOLL ETAL	1.637	✓	46-81	391	617/618				
3437		85.12	RAYMOND W. AMERINE (Dolo)	HOLLEN M. AMERINE	85.12	✓	5-6-81	392	46				
3437		85.12	HELEN M. AMERINE	BARBARA J. DILL ETUX	85.12	✓	3-4-82	395	812/813				
3437		21.50	Earl H. Powell	Frances Powell	21.50	✓	9-21-83	401	812/813				Und 1/2 Int.
3437		1.00	Paul D. Thompson	Fred Graves ETUX	1.00	✓	9-30-83	401	914/915				
3437		1.637	O. Weldon Stoll ETAL	Kathryn J. Root	1.637	✓	10-14-83	402	92-93				

# JEFFERSON TOWNSHIP

## VIRGINIA MILITARY SURVEY 3437

SCALE: 1"=10 CHAINS=660'



DRAWN AUGUST 7, 1962  
BY D.E.G.  
FROM AERIAL PHOTO



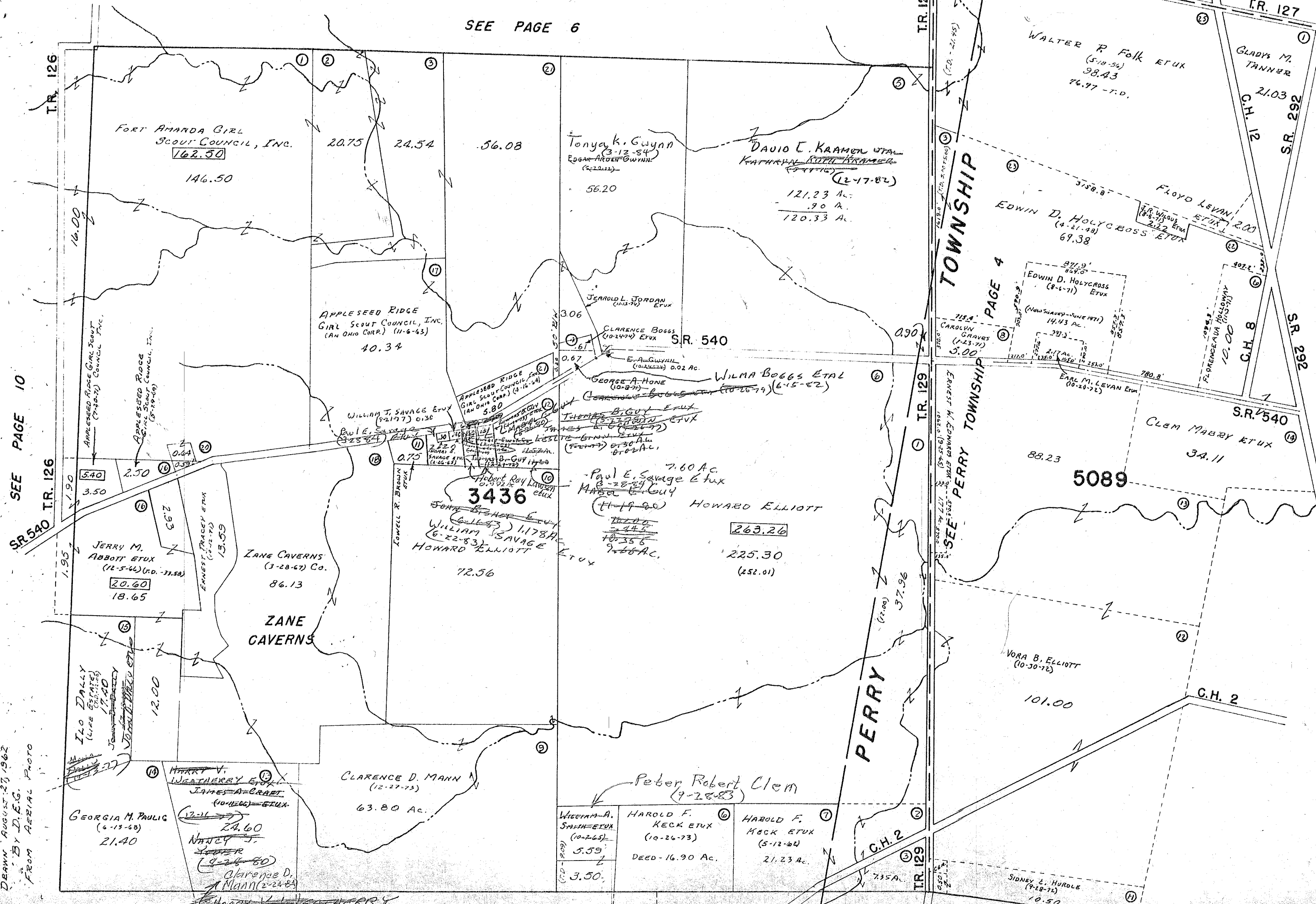
SURVEY OR SECTION	SUB. NO.	NO. ACRES	GRANTOR	GRANTEE	ACRES TRANS'FRD	TRANS.	DATE OF TRANSFER	DEED		LOT NO.	SIZE		REMARKS
								VOL.	PAGE		FRONT	DEPTH	
3436		0.30 0.32	HUMBLE CONSTRUCTION Co.	LESLIE GINN ETUX	0.30 0.32	✓	9-21-77	372	775- 776- 777-				
3436		0.32	LESLIE GINN ETUX	WILLIAM J. SAVAGE ETUX	0.30	✓	9-21-77	372	777- 778				NEW SPLIT
3436		0.30 0.02	" " "	JAMES L. GODWIN, ETUX	0.30 0.02	✓	9-26-77	372	836- 837				
3436		17.40	JOHN DALLY $\frac{1}{2}$ INT.	MONA DALLY	17.40	✓	12-13-77	374	214- 216				
<del>3436</del>		<del>17.40</del>	" " "	" "	<del>17.40</del>		<del>12-13-77</del>						
3436		24.60	JAMES A. GRAFT ETUX	HARRY V. WEATHERBY ETUX	24.60	✓	12-16-77	374	268- 269				
3436		0.30 0.02	JAMES L. GODWIN ETUX	THOMAS B. GUY ETUX	0.30 0.02	✓	5-22-78	376	347- 348				
3436		0.67	GEORGE A. HONE ETUX	CLARENCE BOGGS ETUX	0.67	✓	10-26-79	385	648- 649				
3436		0.31	THOMAS B. GUY DECD	MABEL E. GUY	0.31	✓	8-26-80	389	25- 26				NEW SURVEY
3436		24.60	HARRY V. WEATHERBY ETAL	NANCY J. YODER	24.60	✓	8-28-80	389	58- 60				
" "		24.60	NANCY J. YODER	HARRY V. WEATHERBY	24.60	✓	9-4-80	389	131- 132				
3436		11.20 0.32	THOMAS B. GUY (DECD)	MABEL E. GUY	11.20 0.32	✓	11-19-80	390	230- 233				Now Survey
3436		0.67	CLARENCE BOGGS ETUX	LAIRD A. LILE ETUX	0.67	✓	6-15-82	396	227				
3436		0.67	LAIRD A. LILE ETUX	WILMA BOGGS LIFE ESTATE ETAL	0.67	✓	6-15-82	396	228				
3436		121.23	KATHRYN R. KRAMON (DECD)	DAVID L. KRAMON ETAL	121.23	✓	12-17-82	398	436- 438				
3436		121.23	VICKI KRAMER	DALE KRAMER	121.23	✓	3-2-83	399	216- 220				QUIT CLAIM
3436		0.31 0.32	MABEL E. GUY	JOHN BISHOP ETUX	1.178	✓	6-16-83	400	579- 580				NEW SURVEY
3436		1.178	JOHN BISHOP ETUX	WILLIAM SAVAGE ETUX	1.178	✓	6-22-83	400	640- 641				
3436		121.23	Dale A. Kramer	Dennis L. Kramer etal	121.23	✓	7-29-83	401	127- 130				1/6 interest
3436		9.09	William A. Smith ETUX	Peter Robert Clem	9.09	✓	9-28-83	401	872- 880				
3436		24.60	Nancy Yoder	Harry V. Weatherby	24.60	✓	2-24-84	403	833				
3436		24.60	Harry V. Weatherby	Clarence D. Mann	24.60	✓	2-24-84	403	835				
3436		0.297 10.355	Mabel E. Guy	Dan Kirkpatrick Etal	0.992	✓	3-9-84	403	948				New Survey 2834
3436		0.992	Dan Kirkpatrick Etal	Robert Ray Lawson Etal	0.992	✓	3-9-84	403	951				
3436		0.02 56.20	Edgar A. Gwynn Deed	Tonya Kathleen Gwynn	56.20	✓	3-12-84	403	965				
3436		7.66	Mabel E. Guy	Paul E. Savage Etux	7.60	✓	3-28-84	404	178				New Survey 2834

# JEFFERSON TOWNSHIP

## VIRGINIA MILITARY SURVEYS 3436 & 5089 PT.

SCALE: 1" = 10 CHAINS = 660'

SEE PAGE 6



SEE PAGE 10

DRAWN AUGUST 27 1962  
BY D.E.G.  
FROM AERIAL PHOTO

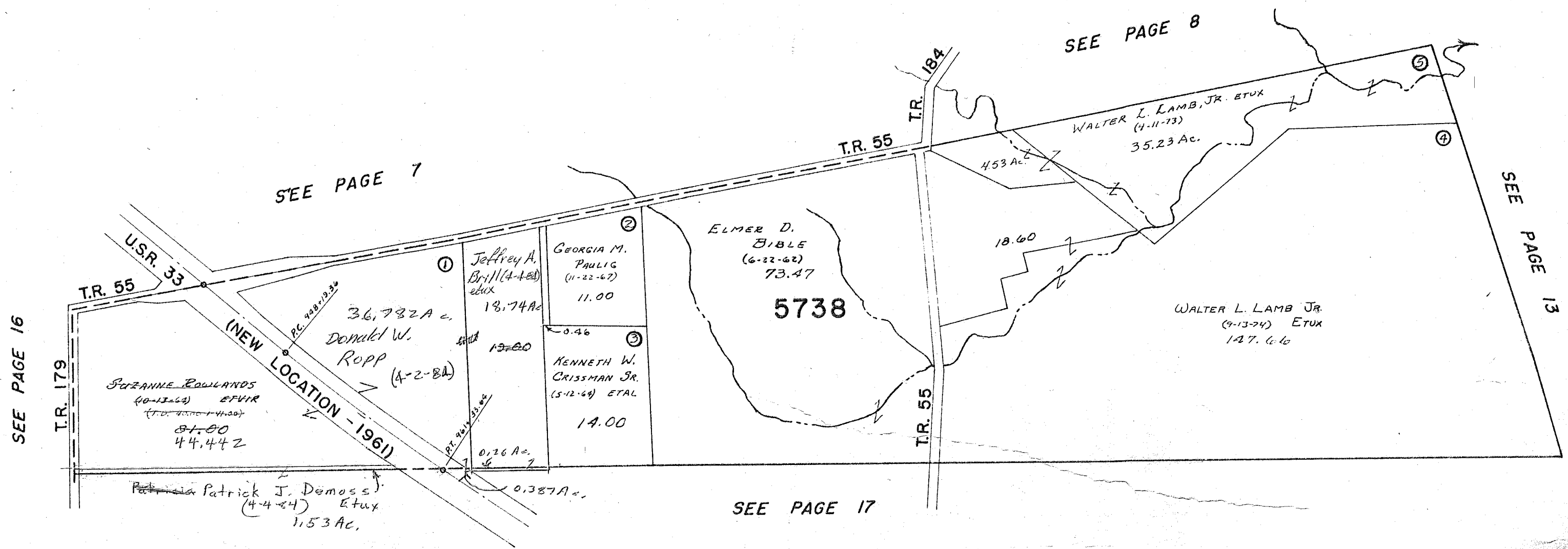
SEE PAGE 15

SURVEY OR SECTION	SUB. NO.	NO. ACRES	GRANTOR	GRANTEE	ACRES TRANS'FRD	TRANS.	DATE OF TRANSFER	DEED		LOT NO.	SIZE		REMARKS
								VOL.	PAGE		FRONT	DEPTH	
5738		81.00	James Rowlands et ux	Donald W. Ropp	19.00, 11.442	✓	4-2-84	404	255				New Survey
5738		19.00	Donald W. Ropp et ux	Jeffrey A. Brill et ux	19.00	✓	4-4-84	404	268				
5738		1.53	Donald W. Ropp et ux	Patrick J. DeMoss et ux	1.53	✓	4-4-84	404	269				

# JEFFERSON TOWNSHIP

## VIRGINIA MILITARY SURVEY 5738

SCALE: 1" = 10 CHAINS = 660'



SEE PAGE 7

SEE PAGE 8

SEE PAGE 13

SEE PAGE 17

SEE PAGE 16

DRAWN August 30, 1962  
By D.E.G.  
FROM AERIAL PHOTO

CARTER P.M.O.

SURVEY OR SECTION	SUB. NO.	NO. ACRES	GRANTOR	GRANTEE	ACRES TRANS'FRD	TRANS.	DATE OF TRANSFER	DEED		LOT NO.	SIZE		REMARKS
								VOL.	PAGE		FRONT	DEPTH	
3139		9.74	DONLEY W. TENNANT ETUX	DONLEY R. TENNANT	9.74	✓	8-16-77	372	123-124				
3139		2.53	JACK ORDERS ETAL	LERTIS R. KERKLER, JR. ETUX	2.53	✓	9-27-77	372	869				<del>NEW SURVEY</del>
3139		<del>119.58</del>	<del>EMPLOYEE TRANSFER CORP.</del>	<del>RAYMOND H. GOODWORTH ETUX</del>	<del>5.00</del>		<del>1-9-78</del>						NEW SURVEY
3139		119.58	CARL E. GRITKO ETUX	EMPLOYEE TRANSFER CORP.	5.00	✓	1-10-78	374	515-516				
3139		5.00	EMPLOYEE TRANSFER CORP.	RAYMOND H. GOODWORTH ETUX	5.00	✓	1-10-78	374	517-518				
3139		122.19	CHESTER V. BERRY ETUX	THAN C. ARTIS ETUX	122.19	✓	3-3-78	375	35-37				
3139		58.22	FRED L. STEVENSON ETUX	PATRICIA A. WEST	58.22	✓	3-14-78	375	210-211				
3139		75.00	FRED L. STEVENSON ETUX	FRED L. STEVENSON	75.00	✓	3-14-78	375	212-213				NEW SURVEY
3139		75.00	PATRICIA A. WEST	THOMAS JOHN SCHEIDER ETUX	75.00	✓	3-4-78	378	84/85				
3139		5.07	DWIGHT A. WALLS ETUX	MARK J. KASOFF ETUX	1.10	✓	12-28-78	380	822/823				
3139		1.10	WILLIAM P. SIMMS ETUX	ROBERT G. CORE ETUX	0.91	✓	2-16-79	381	612-613				
3139		20.25	LERTIS R. KERKLER, JR. (CREDIT)	THE GREATER OHIO LIFE INS. CO.	20.25	✓	9-18-79	384	976/977				Plus All Res. No.
3139		0.26	DIVERSIFIED EQUITY CORP.	MARY ELIZABETH FRASER ETUX	0.17	✓	11-1-79	385	726/727				See Deed.
3139		87.08	FLORENCE PENNOCK	KAMP-A-LOTT PROPERTY OWNERS ASSOC. INC.	87.08	✓	12-5-79	386	142-146				
3139		100.00	THE GREATER OHIO LIFE INSURANCE CO.	NORTHWEST OHIO BANK	100.00	✓	1-8-81	390	793/796				
3139		70.034	J. ROLAND HAHN ETAL	ARTHUR PETHO ETUX	0.63	✓	1-12-81	390	784				
3139		0.63	VIRGINIA L. KLINGELHOFER	JOE E. STICKROD ETUX	10.00	✓	6-1-81	392	328/329				
3139		10.00	PAULINE STICKROD	RUSSELL ANDERSON ETAL	15.22	✓	6-1-81	392	370/371				
3139		15.22	JOE E. STICKROD ETUX	CLESTON C. TITUS ETUX	15.22	✓	6-9-81	392	786/788				NEW SURVEY
3139		58.22	THAN C. ARTIS ETUX	KEITH D. WALLS ETUX	58.22	✓	7-27-81	392	990-992				
3139		122.19	DWIGHT A. WALLS ETUX	JERRY E. GRIMES	4.024	✓	7-31-81	393	71-72				
3139		4.16	BRUCE C. BANTA ETUX	CATHERINE C. JENNINGS	5.00	✓	12-14-81	394	653/654				
3139		5.00	NORTHWEST OHIO BANK	GREATER OHIO CORP.	0.63	✓	12-15-81	394	101/102				Plus All Lots
3139		0.63	THE GREATER OHIO LIFE INSURANCE CO.	JEFFREY O. THOMAS ETUX	70.64	✓	2-1-82	395	117/120				
3139		87.08	DONLEY R. TENNANT ETUX	WILLIAM T. BOSANT	87.08	✓	8-20-82	397	121/124				
3139		9.74	PAULINE T. BOSANT (DODD)	JUNIOR MYERS ETUX	72.07	✓	8-20-82	397	106/107				
3139		72.07	WILLIAM T. BOSANT	LOUIS E. BODIKER	72.07	✓	7-28-83	401	934-935				
3139		72.07	CATHERINE C. JENNINGS ETUX	T. CRAIG ESCHRIE ETUX	0.63	✓	10-3-83	401	936-937				
3139		0.63	RUSSELL ANDERSON ETAL	RUSSELL ANDERSON ETAL	15.22	✓	10-3-83	401	121				
3139		15.22	T. CRAIG ESCHRIE ETUX	CROWN CONTROLS CORPORATION	15.22	✓	3/23/84	404	28A				
3139		98.07	WALTER ROPP	JUANITA HONE	98.07	✓	4-3-84	404	286				
3139		1.00	WALTER EMERSON HONE	JUANITA HONE ETAL	1.00	✓	4-5-84	404	286				
3139		1.00	WALTER EMERSON HONE		19.28	✓							



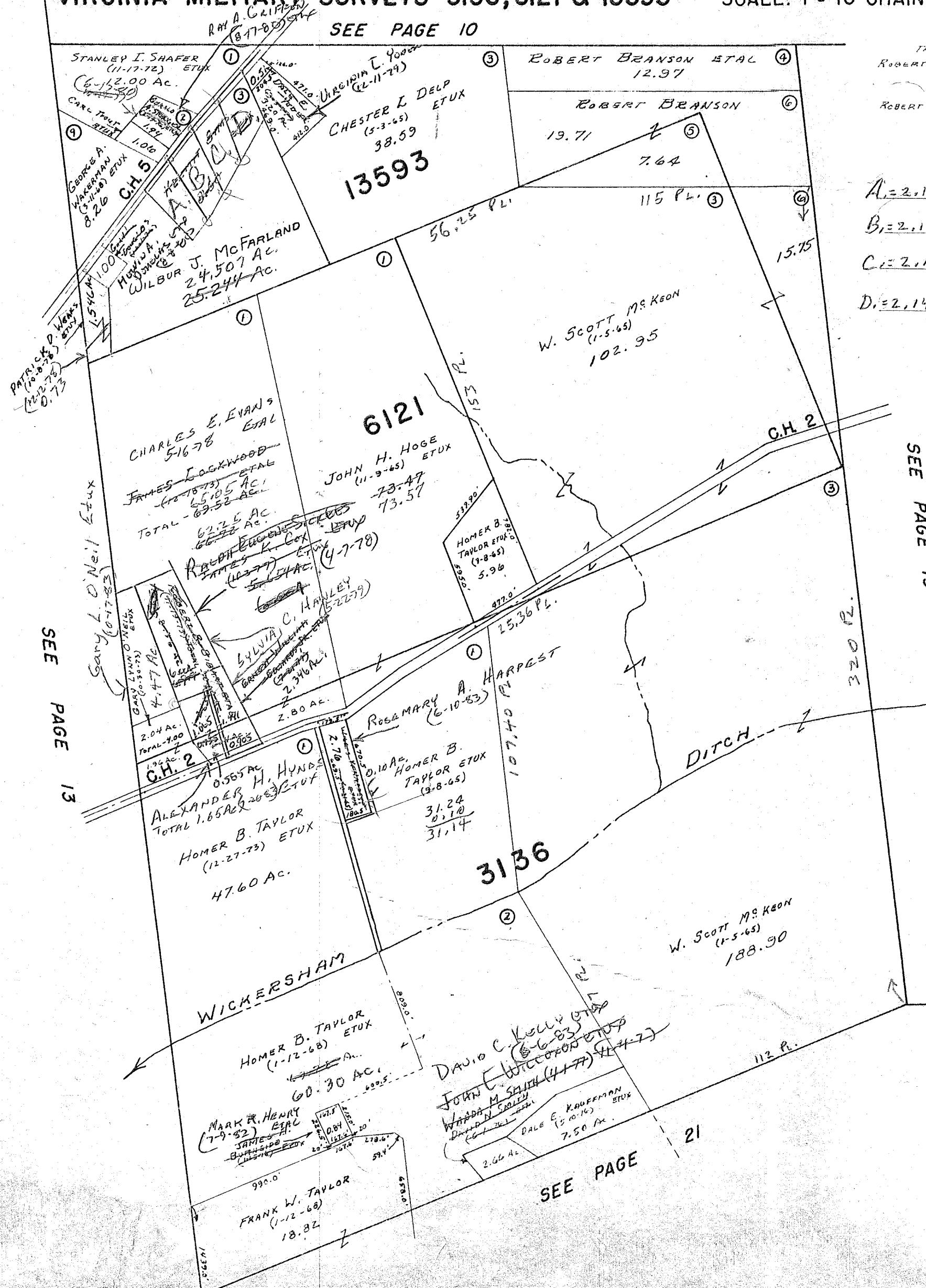
SURVEY OR SECTION	SUB. NO.	NO. ACRES	GRANTOR	GRANTEE	ACRES TRANSFRD	TRANS.	DATE OF TRANSFER	DEED		LOT NO.	SIZE		REMARKS
								VOL.	PAGE		FRONT	DEPTH	
3136		2.66	DAVID N. SMITH	WANDA M. SMITH	2.66	✓	4-1-77	369	616-617				
3136		8.36	ROBERT B. BIBART ETUX	ERNEST WILLIAM EDWARDS, JR. ETUX	1.441	✓	7-21-77	371	689-690				New Survey
6121		1.64	ROBERT B. BIBART ETUX	JAMES K. COX ETUX	0.905		10-3-77						New Survey
13593		6.919	JUDITH K. STENGER	GERALD A. STENGER	5.654	✓	10-19-77	373	282-283				
3136		1.94	WANDA M. SALMONS (SMITH)	JOHN L. WILCOXON ETUX	1.94	✓	11-4-77	373	611-613				
		6.919	ROBERT B. BIBART ETUX	JAMES K. COX ETUX	6.004	✓	11-10-77	373	720-722				
3136		0.149	JAMES K. COX ETUX	RALPH EUGENE SICKLES ETUX	0.149	✓	4-7-78	375	528-529				TOTAL 6.004 A.
6121		5.855	JAMES R. LOCKWOOD ETAL	CHARLES E. EVANS ETAL	5.855	✓	5-16-78	376	255-257				
3136		66.72	WILBUR J. MCFARLAND ETUX	PATRICK D. WEAKS ETUX	66.72	✓	12-12-78	380	645-646				New Survey
3136		2.80	ERNEST W. EDWARDS, JR. ETAL	SYLVIA C. HAWLEY	2.80	✓	5-22-77	383	123-124				
13593		25.244	RALPH E. SICKLES ETUX	" " " "	0.737	✓	5-22-79	383	125-126				
3136		0.905	DALE E. YODON (DODD)	VIRGINIA L. YODON	0.905	✓	12-11-79	386	200-207				
6121		1.441	JUDITH K. STENGER ETAL	JOAN C. WATKINS	1.441	✓	6-17-80	388	178-179				
" "		0.149	JOAN C. WATKINS	GERALD A. STENGER ETUX	0.149	✓	6-17-80	388	180-181				
" "		5.855	GARY L. DOUGLAS	MURVIN A. DOUGLAS ETUX	5.855	✓	8-8-80	388	776				
13593		0.51	GERALD A. STODGER ETUX	RAY A. GRIFFIN ETUX	0.51	✓	8-17-80	393	261-263				
3136		3.20	KERMIT SIMS ETUX	JEAN-CLARE BOHM	3.20	✓	12-18-81	394	710-711			A	New Survey
13593		1.94	" " " "	TERRY E. SIMS	1.94	✓	12-18-81	394	712-713			B	" "
13593		1.94	" " " "	DANIEL T. SIMS	1.94	✓	12-18-81	394	714-715			C	" "
13593		1.94	" " " "	PHILIP J. SIMS	1.94	✓	12-18-81	394	716-717			D	" "
3136		0.84	JAMES A. BURNSIDE ETUX	MARK R. HENRY ETAL	0.84	✓	7-9-82	396	678-679				
3136		2.66	JOHN L. WILCOXON ETUX	DAVID C. KELLY ETUX	2.66	✓	6-6-83	400	474-476				
3136		31.24	HOMER B. TAYLOR ETUX	WILLIS V. HARPEST ETUX	0.10	✓	6-10-83	400	525-529				New Survey
3136		0.10	WILLIS V. HARPEST ETUX	ROSEMARY A. HARPEST	0.10	✓	6-10-83	400	529-530				
3136		2.76	ROBERT B. BIBART ETUX	ALEXANDER H. HYNDS ETUX	2.76	✓	7-28-83	401	93-96				
6121		66.72	CHARLES E. EVANS ETAL	GARY L. O'NEIL ETUX	66.72	✓	10-17-83	402	150-151				New Survey

6.919  
5.654  
1.265

# JEFFERSON TOWNSHIP

## VIRGINIA MILITARY SURVEYS 3136, 6121 & 13593

SCALE: 1" = 10 CHAINS = 660'



TAX DUPLICATE  
ROBERT BRANSON  
13593 - 1.50 AC.  
13593 - 6.00 AC.  
6121 - 12.50 AC.  
ROBERT BRANSON ETAL  
13593 - 20.00 AC.  
6121 - 1.00 AC.

### SIMS TRACTS

- A = 2.150 AC. JEAN-CLARE BOHNI (12-19-81)
- B = 2.148 AC. JERRY E. SIMS (12-18-81)
- C = 2.152 AC. DANIEL T. SIMS (12-18-81)
- D = 2.149 AC. PHILIP J. SIMS (12-18-81)

SEE PAGE 13

SEE PAGE 15

SEE PAGE 21



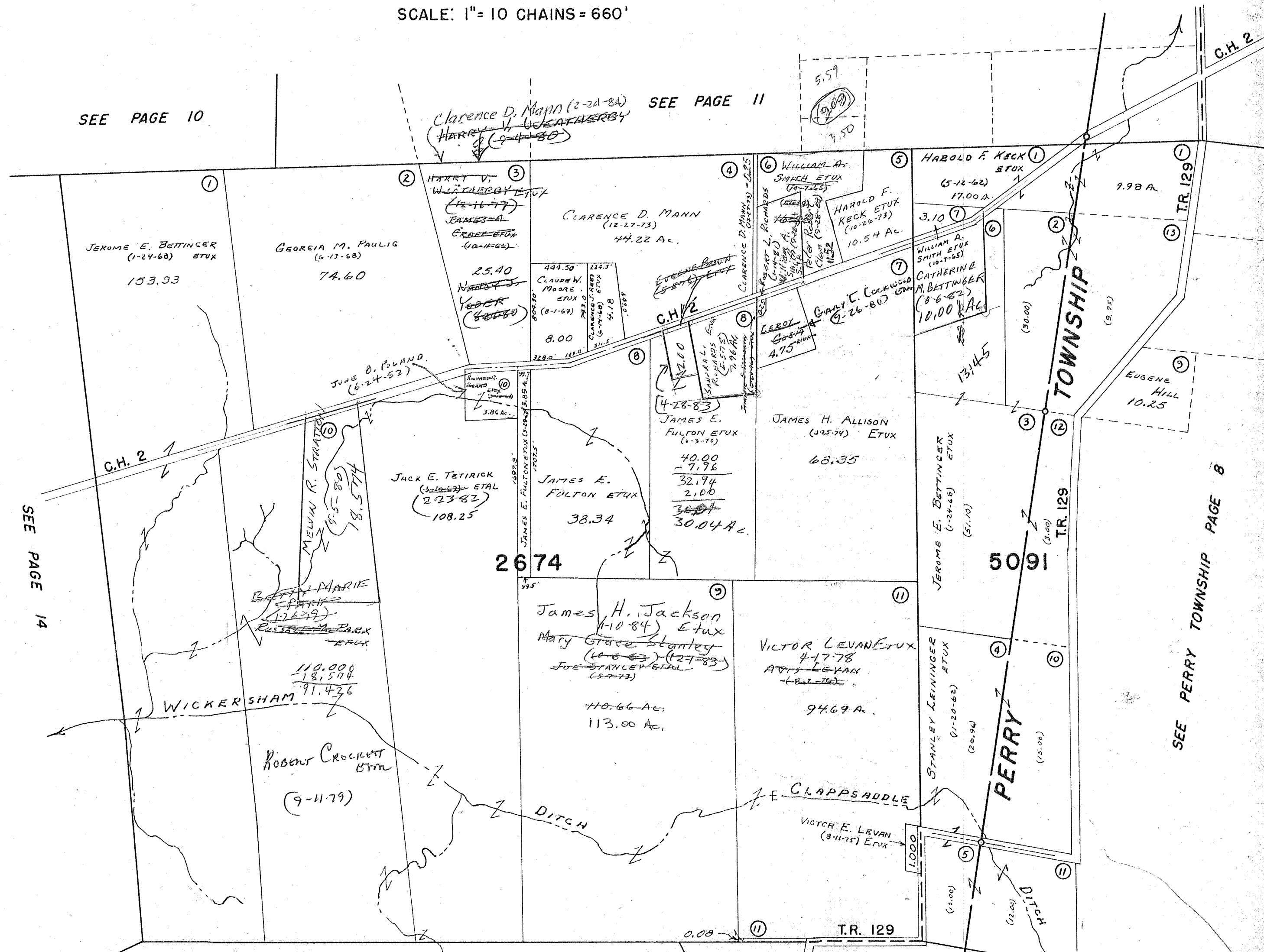
CARTER PRG.

SURVEY OR SECTION	SUB. NO.	NO. ACRES	GRANTOR	GRANTEE	ACRES TRANS'FRD	TRANS.	DATE OF TRANSFER	DEED		LOT NO.	SIZE		REMARKS
								VOL.	PAGE		FRONT	DEPTH	
2674		25.40	JAMES A. CRAFT ETUX	HARRY V. WEATHERBY ETUX	25.40	✓	12-16-77	374	266-269				
2674		94.69	AVIS LEVAN	VICTOR LEVAN ETUX	94.69	✓	4-17-78	375	661-662				
2674		40.00	JAMES E. FULTON ETUX	SANDRA L. RICHARDS ETUIR	7.96	✓	5-5-78	376	24-25				NEW SURVEY
2674		32.94	" " " "	EUGENE BROWN ETUX	2.00	✓	5-5-78	376	22-23				" " ?
2674		110.00	RUSSELL M. PARK DEC'D	BETTY MARIE PARK	110.00	✓	12-6-79	381	341				
2674		110.00	BETTY MARIE PARK	ROBERT CROCKETT ETAL	110.00	✓	9-11-79	384	901/902				
2674		25.40	HARRY V. WEATHERBY ETAL	NANCY J. YODER	25.40	✓	8-28-80	389	58-60				
" "		25.40	NANCY J. YODER	HARRY V. WEATHERBY	25.40	✓	9-4-80	389	131/132				
" "		110.00	ROBERT CROCKETT ETAL	MELVIN R. STRATTON ETUX	18.574	✓	9-5-80	389	151/155				NEW SURVEY
2674		4.75	LEROY CLEM ETAL	GARY L. LOCKWOOD ETUX	4.75	✓	9-26-80	389	449/450				
" "		0.25	JIMMIE E. SPRADLIN ETUX	ROBERT L. RICHARDS	0.25	✓	1-14-81	390	815				
" "		108.25	CARL E. TETIRICK ETUX	JACK E. TETIRICK ETAL	108.25	✓	2-23-82	395	277/298				UND. 1/2 INT.
" "		108.25	GLADYS L. TETIRICK ETUX	JACK E. TETIRICK	108.25	✓	2-23-82	395	279/300				UND. 1/2 INT.
5091		23.45	JEROME E. BETTINGER	CATHERINE M. BETTINGER	10.00	✓	5-6-82	395	876/877				NEW SURVEY
2674		3.86	RICHARD O. POLAND DEC'D	JUNE O. POLAND	3.86	✓	6-24-82	396	450/451				UND. 1/2 INT.
2674		2.00	EUGENE BROWN ETUX	JAMES E. FULTON ETUX	2.00	✓	4-28-83	399	889/890				
2674		5.78	William A. Smith etux	Peter Robert Clem	11.52 <del>5.78</del>	✓	9-28-83	401	873-880				
2674		113.00	Joseph P. Stanley Dec'd	Mary Grace Stanley	113.00	✓	10-6-83	402	37/40				Und. 1/2 Int.
2674		0.08	Phillip Stanley ETUX	Mary Grace Stanley	0.08	✓	<del>12-1-83</del>	402	644-645				
2674		113.00	Mary Grace Stanley	James H. Jackson ETUX	113.00	✓	1-10-84	403	17				
2674		25.40	Nancy Yoder	Harry V. Weatherby	25.40	✓	2-24-84	403	833				
2674		25.40	Harry V. Weatherby	Clarence D. Mann	25.40	✓	2-24-84	403	835				

# JEFFERSON TOWNSHIP

## VIRGINIA MILITARY SURVEYS 2674 & 5091 PT.

SCALE: 1" = 10 CHAINS = 660'



SEE PAGE 10

SEE PAGE 11

SEE PAGE 14

SEE PERRY TOWNSHIP PAGE 8

SEE PAGE 21

SEE PAGE 24

DRAWN OCTOBER 30, 1962  
BY D.E.G.  
FROM AERIAL PHOTO

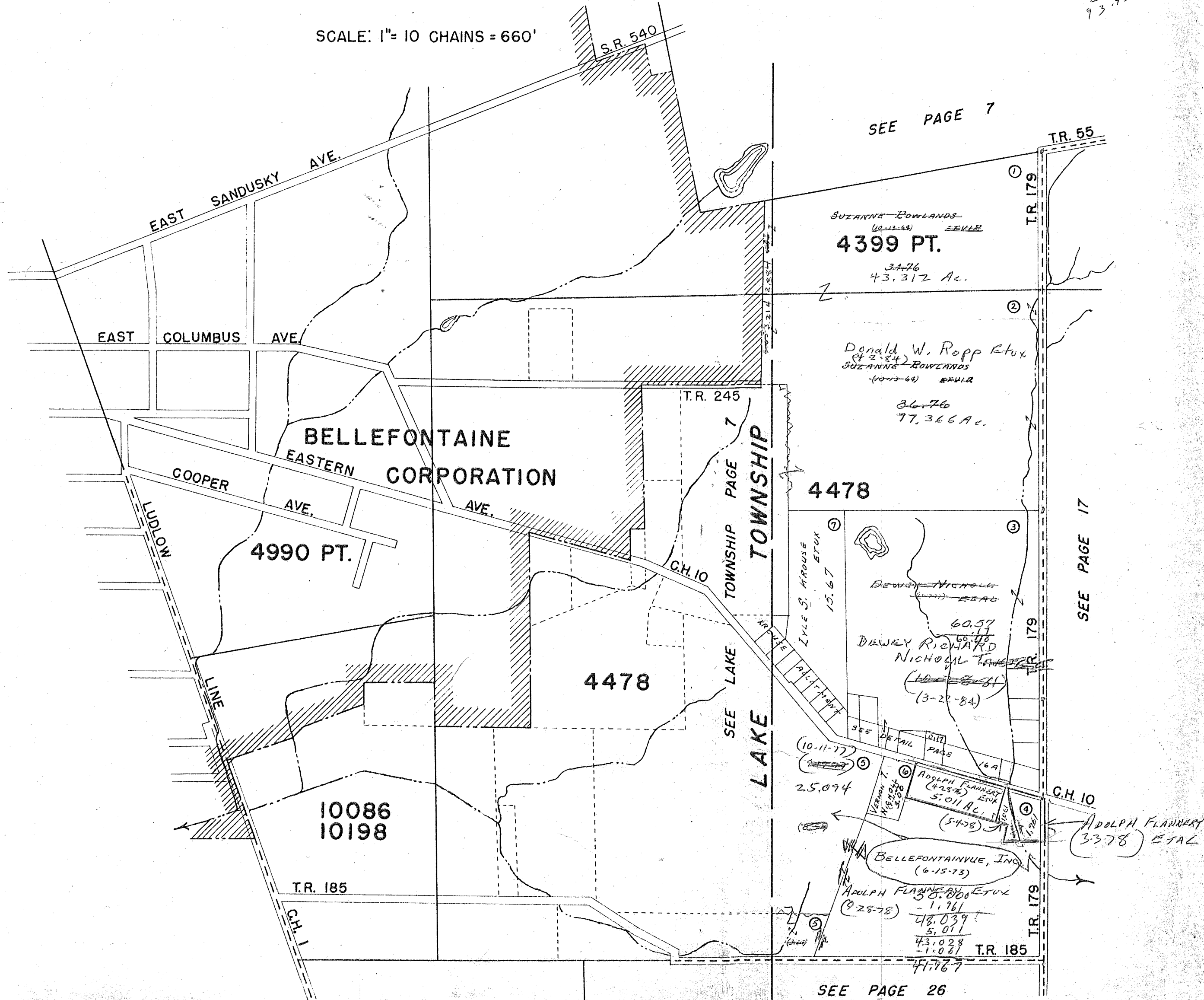
SURVEY OR SECTION	SUB. NO.	NO. ACRES	GRANTOR	GRANTEE	ACRES TRANS'FRD	TRANS.	DATE OF TRANSFER	DEED		LOT NO.	SIZE		REMARKS
								VOL.	PAGE		FRONT	DEPTH	
4478		8.51 3.24	BELLEFONTAINE, INC.	STONYRIDGE REALTY, INC.	25.094	↓	9-19-77	372	907- 909				New Survey
4478		25.094	STONYRIDGE REALTY, INC.	BELLEFONTAINE, INC.	25.094	↓	9-19-77	372	900- 912				
4478		25.094	BELLEFONTAINE, INC.	STONYRIDGE REALTY, INC.	25.094	↓	10-11-77	373	119- 121				
4478		25.094	STONYRIDGE REALTY, INC.	BELLEFONTAINE, INC.	25.094	↓	10-11-77	373	122- 124				
4478		50.00	BELLEFONTAINE, INC.	ADOLPH FLANNERY ETAL	1.961	↓	3-3-78	375	101- 102				NEW SURVEY
4478		48.039	" " "	ADOLPH FLANNERY ETUX	5.011	↓	4-28-78	376	36- 37				" " "
4478		43.028	" " "	" " "	1.061	↓	5-4-78	376	38- 39				" " "
4478		41.967	" " "	" " "	41.967	↓	9-28-78	379	367/ 368				
4478		60.57	A. DEWEY NICHOLL	DEWEY RICHARD NICHOLL TRUSTEE	60.57	↓	10-28-81	394	188/ 190				UND. 1/2 INT,
4478		60.57	MABEL B. NICHOLL ETAL	JOHN A. DAVIS	0.17	↓	10-28-81	394	192/ 193				New Survey
4478		60.40	Margaret Nicholl	Dewey Richard Nicholl	60.40	↓	3-23-84	404	103				
4478		60.40	Dewey Richard Nicholl (Trustee)	Dewey Richard Nicholl	60.40	↓	3-23-84	404	99				
4478		34.76 36.76	James Rowlands ETUX	Donald W. Ropp ETUX	43.312 77.366	↓	4-2-84	404	255				New Survey

# JEFFERSON TOWNSHIP

## VIRGINIA MILITARY SURVEYS 4399 PT. & 4478

72.99  
8.69  
3.24  
8.51  
93.43

SCALE: 1" = 10 CHAINS = 660'



SEE PAGE 7

SEE PAGE 17

SEE PAGE 26

DRAWN OCTOBER 30, 1962  
BY D.E.G.  
FROM AERIAL PHOTO

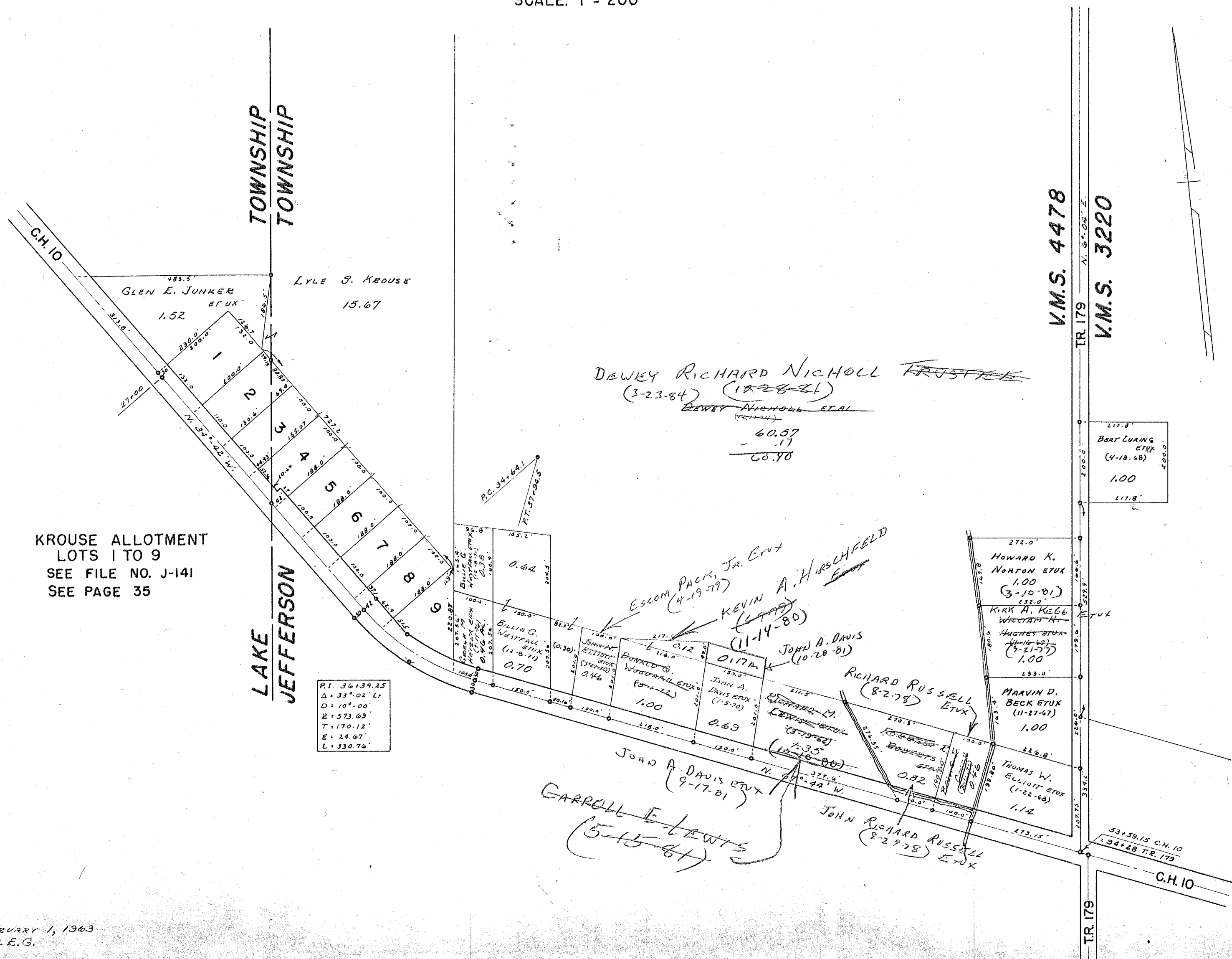
CARTER PRG.

SURVEY OR SECTION	SUB. NO.	NO. ACRES	GRANTOR	GRANTEE	ACRES TRANS'FRD	TRANS.	DATE OF TRANSFER	DEED		LOT NO.	SIZE		REMARKS
								VOL.	PAGE		FRONT	DEPTH	
4478		1.00	WILLIAM H. HUGHES ETUX	KIRK A. KEGG ETUX	1.00	✓	9-21-77	372	773-774				
4478		0.46	BESSIE CASEY	RICHARD RUSSELL ETUX	0.46	✓	8-2-78	378	16				
4478		0.32	FORREST R. ROBERTS ETUX	JOHN RICHARD RUSSELL ETUX	0.32	✓	7-29-78	379	426/427				
		0.46	JOHN N. ELLIOT ETUX	ESCOM PALK, JR, ETUX	0.46	✓	4-19-79	382	478/479				
4478		1.00	DONALD G. WOODARD ETUX	KEVIN A. HIRSCHFELD ETUX	1.00	✓	(6-7-79)	383	440/441				
		0.12			0.12								
4478		1.35	EVA LEWIS (DECD)	RICHARD M. LEWIS	1.35	✓	10-10-80	389	694				
4478		1.00	KEVIN A. HIRSCHFELD ETUX	JOAN C. WATKINS	1.00	✓	11-14-80	390	146/148				
		0.12			0.12								
4478		1.00	JOAN C. WATKINS	KEVIN A. HIRSCHFELD	1.00	✓	11-14-80	390	151/152				
		0.12			0.12								
4478		1.00	HOWARD K. NORTON ETUX	HOWARD K. NORTON ETUX	1.00	✓	3-10-81	391	362				
4478		1.35	RICHARD M. LEWIS DECD	CARROLL E. LEWIS	1.35	✓	5-15-81	392	151/152				
4478		1.35	CARROLL E. LEWIS	JOHN A. DAVIS ETUX	1.35	✓	9-17-81	393	208/209				
		0.30			0.30								
4478		60.57	A. DEWEY NICHOLL	DEWEY RICHARD NICHOLL TRUSTEE	60.57	✓	10-28-81	394	188/190				U & 1/2 INT.
													Now Survey
4478		60.57	MABEL B. NICHOLL ETAL	JOHN A. DAVIS	0.17	✓	10-28-81	394	192/193				

# JEFFERSON TOWNSHIP

## VIRGINIA MILITARY SURVEY 4478 PART

SCALE: 1" = 200'



KROUSE ALLOTMENT  
 LOTS 1 TO 9  
 SEE FILE NO. J-141  
 SEE PAGE 35

P.I.	36+39.25
Δ	33°.02' Lt.
D	10°.00'
R	573.63'
T	170.12'
E	24.67'
L	330.76'

SURVEY OR SECTION	SUB. NO.	NO. ACRES	GRANTOR	GRANTEE	ACRES TRANS'FRD	TRANS.	DATE OF TRANSFER	DEED		LOT NO.	SIZE		REMARKS
								VOL.	PAGE		FRONT	DEPTH	
3220		31.11	ELMER D. BIBLE	JOHN R. HORTON ETUX	15.00	✓	4-26-77	370	70-71				New Survey
3220		69.72	ANNAMAE B. MYERS	JOSEPH R. KUNTZ ETUX	1.00	✓	5-5-77	370	188-189				New Survey
3220		14.02	ANNAMAE MYERS	PAUL J. WILKINS ETUX	14.02	✓	5-23-77	370	468-469				
3220		3.50	LORA K. MILLER	HAROLD F. MILLER ETUX	3.50	✓	8-26-77	372	287-288				
3220		45.49	NAOMI DENNEY	RICHARD NOLAN ETUX	1.03	✓	8-30-77	372	340-341				New Survey
3220		20.00	CARROLL D. WATKINS DEC'D	GOLDIE L. WATKINS	20.00	✓	10-17-77	373	253-254				
3220		20.00	GOLDIE L. WATKINS	DAVID WAYNE WATKINS ETUX	15.856	✓	10-17-77	373	257-259				
3220		1.00	GAROLYN J. PORTER	JERRY L. PORTER	1.00	✓	11-2-77	373	570-571				
3220		2.00	JOHN E. PERKINS ETAL	GARY R. LAKE ETUX	2.00	✓	1-23-78	374	621				
3220		2.00	NAOMI DENNEY	DAVID I. WREN	2.00	✓	9-21-78	379	230				
3220		2.00	DAVID I. WREN	WARREN J. GARBER ETUX	2.00	✓	9-21-78	379	231-232				
3220		68.72	ANNAMAE MYERS	RANDY K. WILKINS ETUX	3.06	✓	12-1-78	380	511-512				New Survey
3220		64.60 + 4.13	WILLIAM H. HAVENOR ETUX	COLLEGE OF WOOSTON	64.60 + 4.13	✓	1-12-79	381	110-112				
3220		1.00	JOSEPH R. KUNTZ ETAL	RONALD L. WISE ETUX	1.00	✓	3-30-79	382	233-234				
3220		1.00	JERRY L. PORTER etal	Madge Roberts	1.00	✓	4-6-79	382	322-323				
3220		1.00	Madge Roberts	JERRY L. PORTER etux	1.00	✓	4-6-79	382	324-325				
3220		1.00	JERRY L. PORTER ETUX	FRANK BROOKBANK ETUX	1.00	✓	4-23-79	382	533-534				
3220		48.51	OLIVE M. JACKSON	HAROLD M. JACKSON ETUX	48.51	✓	4-24-79	382	553-554				
3220		14.09	MARCIA A. LAMB	RONALD L. LAMB	14.09	✓	7-5-79	383	810-812				
3220		7.22 + 4.22 + 5.11 + 4.53	LORA K. MILLER (Died)	MALCOLM K. MILLER ETAL		✓	6-20-80	388	212-221				
3220		65.66	ANNAMAE MYERS	RICHARD A. MYERS ETUX	3.76	✓	10-2-80	389	513-514				New Survey
3220		1.00	FRANK B. BROOKBANK, ETAL	UNION CO. FEDERAL SAVINGS, LOAN	1.00	✓	12-2-80	390	357-358				
3220		5.178	N. B. KELLEY ETUX	JACK E. STEELE ETUX	5.178	✓	6-2-81	394	762-763				
3220		69.97	BOLT G. CURING ETUX	SAMUEL L. WILSON ETUX	0.40	✓	10-26-81	394	228				New Survey
3220		4.22 + 5.11 + 7.22 + 5.38	SUSAN L. MILLER ETAL	HAROLD F. MILLER	SAME	✓	12-29-81	394	764-768				
3220		" " " "	" " " "	" " " "	SAME	✓	1-5-82	394	820-824				UND. 1/8 INT.
3220		15.856	DAVID WAYNE WATKINS ETUX	FLORENCE PECK	15.856	✓	5-25-82	396	125-128				
3220		15.856	FLORENCE PECK	DAVID WAYNE WATKINS	15.856	✓	5-25-82	396	129-131				
3220		12.00	NAPOLEON P. KELLEY ETUX	JACK E. STEELE ETAL	12.00	✓	7-8-82	397	224-225				
3220		1.03	RICHARD NOLAN ETUX	RAYMOND LEE HUNSICKER	1.03	✓	10-28-82						
3220		1.00	Willis L. Waldron, Jr. etux	Thomas R. Allison etal	1.00	✓	8-30-83	401	514-515				
3220		3.76	Richard A. Myers	Mary Jane Myers	3.76	✓	10-18-83	402	136-137				
3220		24.77 + 7.48	Mildred K. Hostetler	Herman H. Hostetler	24.77 + 7.48	✓	11-14-83	402	449-450				1/2 interest
3220		1.00	Union County Federal Sav. & Loan	Bass Enterprises, Inc.	1.00	✓	1-20-84	403	8A				
3220		30.00	James Rowlands Etux	Donald W. Ropp Etux	64.24 + 14.23	✓	4-2-84	404	255				New Survey
3220		14.23	Donald W. Ropp Etux	James E. Demoss	14.23	✓	4-3-84	404	261				
3220		64.24	Donald W. Ropp etux	Patrick J. DeMoss etux	64.24	✓	4-4-84	404	269				





SURVEY OR SECTION	SUB. NO.	NO. ACRES	GRANTOR	GRANTEE	ACRES TRANS'FRD	TRANS.	DATE OF TRANSFER	DEED		LOT NO.	SIZE		REMARKS
								VOL.	PAGE		FRONT	DEPTH	
3220		32.56	JOSEPH E. MANOR ETUX	HAROLD N. HEILMAN	32.56	✓	4-29-77	370	126-127				
3220		0.24+0.24+0.24	CRAIG C. CARMON ETUX	JOHN E. MATLOCK ETUX	0.24+0.24+0.24	✓	5-17-77	370	384-386				
3220		3.41	GEORGE A. HONE ETUX	THOMAS O. PRICE ETUX	3.41	✓	5-20-77	370	487-489				
3220		3.41	THOMAS O. PRICE ETUX	KEITH A. PETERSON ETUX	3.41	✓	5-20-77	370	490-492				
3220		3.00	JOAN LOE FOWLES	EUGENE E. JACKSON ETUX	3.00	✓	5-26-77	370	539-540				
3220		0.34	LARRY D. DAVIS ETUX	CHARLES R. ALER	0.34	✓	7-29-77	372	922-923				
3220		128.05	THE FOUNTAIN HILLS CORP	J. L. WILCOX, Co.	128.05	✓	10-27-77	373	494-497				
3220		0.32	RUTH M. ORAHOOD ETUX	VICTOR V. GREENING	0.32	✓	11-30-77	374	64-65				
3220		18.23	ROBERT J. LOVETT, JR. ETUX	DAN R. LOVETT	5.01	✓	12-5-77	374	129-131				NEW SURVEY
3220		0.35	JENNIFER K. THOMPSON ETUX	JAMIE L. STALEY	0.35	✓	3-17-78	375	257-258				
3220		0.35	JAMIE L. STALEY	JENNIFER K. THOMPSON (HOYER)	0.35	✓	3-17-78	375	259-260				
3220		1.28	KENNETH G. RAID DEC'D	LYNDA A. RAID	1.28	✓	4-13-78	375	617-618				
3220		0.35	JENNIFER K. HOYER	JAMIE L. STALEY	0.35	✓	4-26-78	375	874-875				
3220		0.35	JAMIE L. STALEY	JENNIFER K. HOYER ETUIR	0.35	✓	4-26-78	375	876-877				
3220		12.78+19.34+19.77+79.60	F. BLAIR WEBSTER (DECD)	CHARLOTTE WEBSTER		✓	5-30-78	376	512-516				
3220		13.998	MARY B. EDE	BARRY R. BLACKIDGE ETUX	9.203	✓	7-11-78	377	457-458				NEW SURVEY
3220		0.75	FRANKLIN A. HITES ETUX	PAMELA A. WALKER	0.75	✓	4-30-79	382	688-689				
3220		13.22	ROBERT J. LOVETT, JR. ETUX	WILLIAM D. KISER ETUX	7.54	✓	5-8-79	382	828-829				NEW SURVEY
3220		27.00	VIVIAN L. LAMB	DOUGLAS R. LAMB	27.00	✓	5-29-79	383	205-208				
3220		1.28	LYNDA A. RAID	RICHARD J. DARLING, JR. ETAL	1.28	✓	7-2-79	383	740				
3220		128.05	J. L. WILCOX & Co.	RICHARD E. MAXSON	6.356	✓	1-25-80	386	687-688				NEW SURVEY
3220		0.35	NANCY THOMPSON	JENNIFER K. HOYER ETUIR	0.35	✓	3-21-80	387	233-234				NO TRANSFER
3220		7.54	WILLIAM D. KISER ETUX	ROBERT J. LOVETT, JR. ETUX (VICARIN L)	7.54	✓	5-30-80	387	999-1001				
3220		6.356	RICHARD E. MAXSON	RICHARD E. MAXSON ETUX	6.356	✓	10-8-80	389	634-635				
3220		106.19	PAUL R. DRUMM ETUX	ELAINE KRAMER	106.19	✓	5-15-81	392	159-162				
3220		106.19	ELAINE KRAMER	BETTY L. DRUMM	106.19	✓	5-18-81	392	163-165				
3220		9.61	TUDOR ELECTRIC SUPPLY, INC.	ROSEMARY A. HARPEST	9.61	✓	7-26-82	396	838-840				ALSO U. 328 P. 234-236
3220		3.41	KEITH A. PETERSON ETUX	MARILYN SCOTT	3.41	✓	10-12-82	397	753-755				
3220		3.41	MARILYN SCOTT	JANET PETERSON	3.41	✓	10-12-82	397	756-758				
3220		1.00	WILLIAM A. VENSEL ETUX	WILLIAM A. VENSEL, SR. ETUX	1.00	✓	11-8-82	398	35				
3220		6.23	ORAN G. EDWARDS ETUX	JEFFREY D. SPENCER ETUX	0.918	✓	3-28-83	399	514-515				NEW SURVEY
3220		0.918	CLAYTON M. LOE - AFFIDAVIT	JEFFREY D. SPENCER	0.918	✓	4-7-83						
3220		0.918	JEFFREY D. SPENCER ETUX	ORAN G. EDWARDS ETUX	0.918	✓	4-25-83	399	836-837				
3220		0.918	ORAN G. EDWARDS ETUX	JEFFREY D. SPENCER ETUX	0.918	✓	4-25-83	399	838-839				
3220		14.52	LEOTA M. ROGERS DEC'D	DWIGHT M. ROGERS	14.52	✓	4-28-83	399	807-808				
3220		10.42	" " " " " "	" " " " " "	10.42	✓	4-28-83	399	809-810				
3220		0.75	PAMELA A. WALKER	ADDISON A. JAGO ETUX	0.75	✓	5-31-83	400	402-403				
3220		121.694	J. L. WILCOX & Co.	RICHARD E. MAXSON etal	5.00	✓	8-31-83	401	516-517				
3220		1.00	WILLIAM A. VENSEL, SR. ETUX	TERRY L. FOSTER ETUX	1.00	✓	9-16-83	401	753-754				
3220		116.694	J. L. WILCOX & Co.	PERRY HODIES, JR. ETUX	5.00	✓	9-19-83	401	771-772				Tract G. New Survey
3220		5.312	ORAN G. EDWARDS etux	PATRICIA A. BARNETT	5.312	✓	10-21-83	402	208-210				
3220		5.312	Patricia A. Barnett	DAVID W. EDWARDS	5.312	✓	10-21-83	402	211-213				
3220		0.24+0.24+0.24	John E. Matlock "decd"	Betty M. Matlock	0.24	✓	3-23-84	404	104				

# JEFFERSON TOWNSHIP

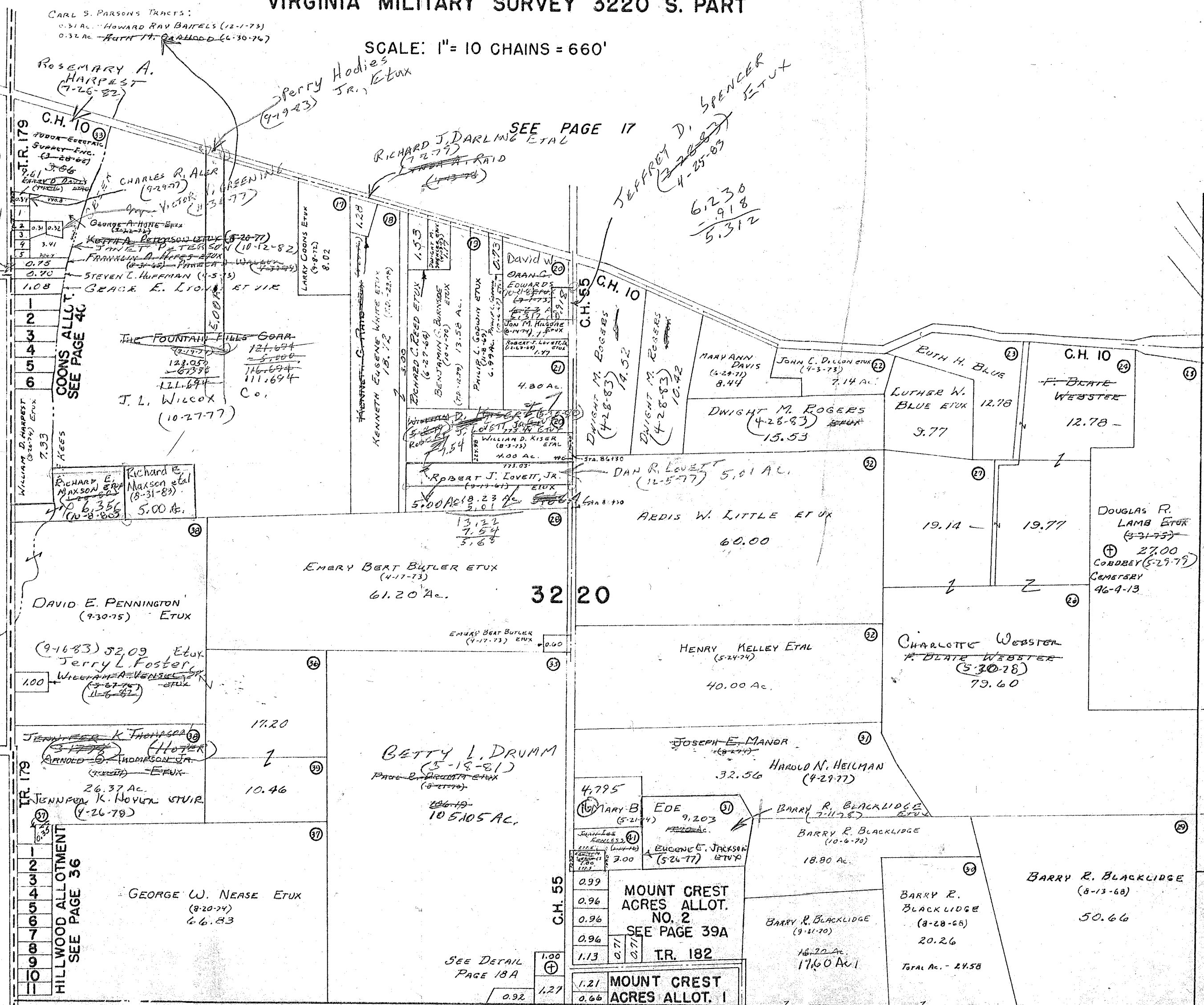
## VIRGINIA MILITARY SURVEY 3220 S. PART

SCALE: 1" = 10 CHAINS = 660'

SEE PAGE 16

SEE PAGE 26

SEE PAGE 19



DRAWN NOVEMBER 1, 1962 BY D.E.G. FROM AERIAL PHOTO

SEE PAGE 27

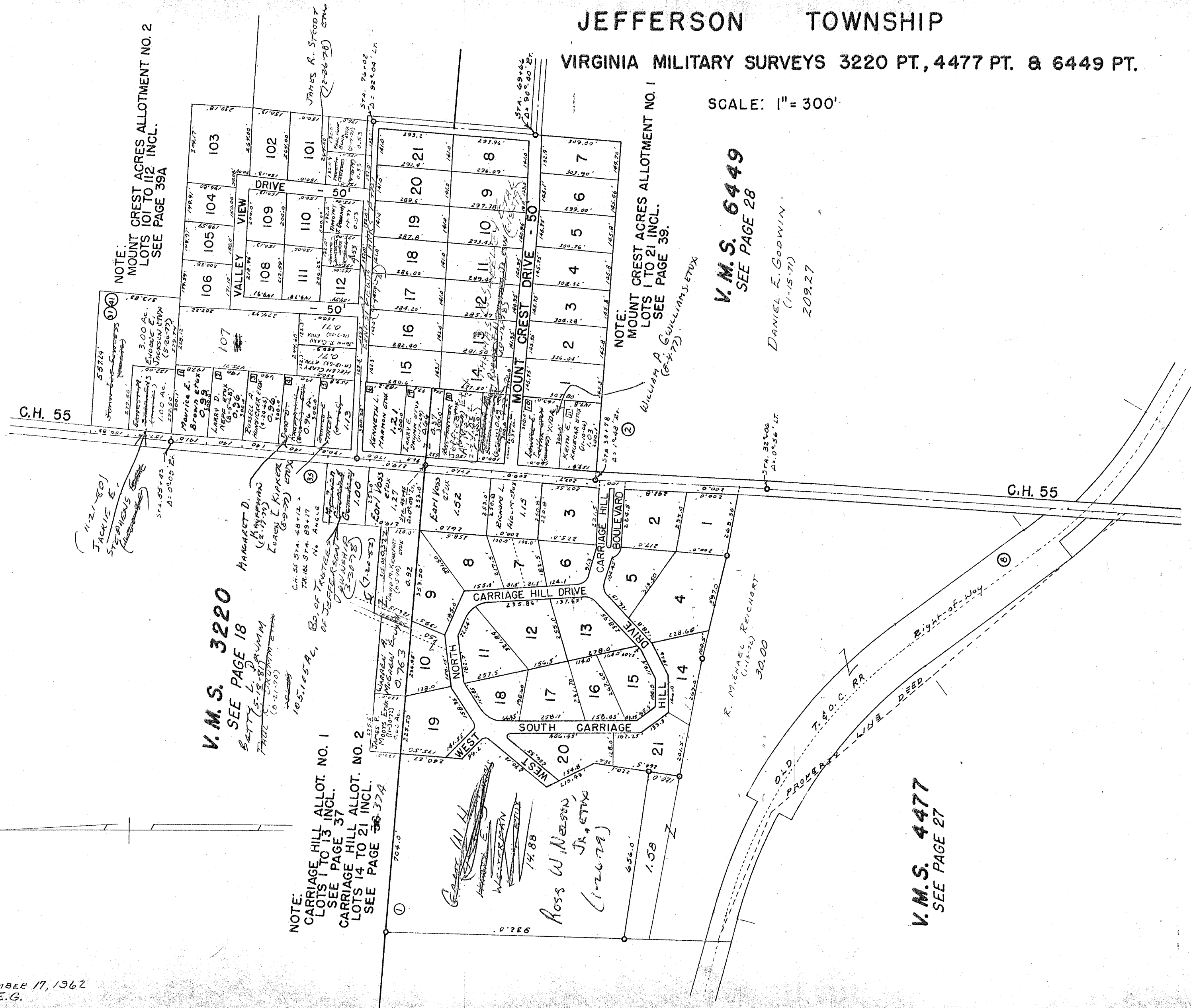
SEE PAGE 28

CARTER PRTS.

SURVEY OR SECTION	SUB. NO.	NO. ACRES	GRANTOR	GRANTEE	ACRES TRANS'FRD	TRANS.	DATE OF TRANSFER	DEED		LOT NO.	SIZE		REMARKS
								VOL.	PAGE		FRONT	DEPTH	
6449		1.10	LOWELL E. LEVAM ETUX	WILLIAM P. GWILLIAMS ETUX	1.10	✓	8-4-77	371	923-924				
3220		1.13	DONALD E. FINLEY ETUX	LOREN C. KIPKOL ETUX	1.13	✓	8-9-77	372	18-19				
6449		0.69	ELDON I. BURNSIDE ETUX EVANGELICAL LUTHERAN CHURCH.	GLORIA ANN BURNSIDE	0.69	✓	9-22-77	372	807				
3220		1.00	BOARD OF TRUSTEES MT. ZION	BOARD OF TRUSTEES JEFFERSON TOWNSHIP	1.00	✓	3-30-78	375	438-439				
3220		0.53	JOHN L. WILSON, JR. ETUX	ERNEST LEWIS PARKS ETAL	0.53	✓	4-17-78	375	664				
6449		0.69	GLORIA ANN BURNSIDE	ROBERT J. NOTESTINE, JR. ETUX	0.69	✓	10-12-78	379	682/683				
6449		0.69	ROBERT J. NOTESTINE JR. ETUX	THOMAS C. SHEELEY ETAL	0.69	✓	6-18-77	383	582/584				
3220		0.96	DON B. KAUFFMAN (DECD)	MARGARET D. KAUFFMAN	0.96	✓	12-17-79	386	258/259				
3220		1.00	ERNEST N. STEPHENS DECD	JACKIE E. STEPHENS ETAL	1.00	✓	11-20-80	390	218/219				
3220		1.00	DOROTHY E. BOLDING	JACKIE E. STEPHENS	1.00	✓	11-21-80	390	212/213				
3220		106.19	BETTY L. DRUMM	HAROLD N. HEILMAN ETAL	0.322 0.763	✓	7-20-82	396	751/753				NEW SURVEY
3220		0.322	HAROLD N. HEILMAN ETAL	DAVID M. KEARFOOT ETUX	0.322	✓	7-20-82	396	756/757				
3220		0.763	" " " " " "	WARREN A. MCGREW ETUX	0.763	✓	7-20-82	396	754/755				
6449		1.03	ROSS C. FANSLER ETAL	JEFFREY A. METZ ETUX	1.03	✓	2-23-84	403	817				

JEFFERSON TOWNSHIP  
VIRGINIA MILITARY SURVEYS 3220 PT, 4477 PT. & 6449 PT.

SCALE: 1" = 300'



NOTE:  
MOUNT CREST ACRES ALLOTMENT NO. 2  
LOTS 101 TO 112 INCL.  
SEE PAGE 39A

NOTE:  
MOUNT CREST ACRES ALLOTMENT NO. 1  
LOTS 1 TO 21 INCL.  
SEE PAGE 39.

V.M.S. 6449  
SEE PAGE 28

DANIEL E. GODWIN  
(1-15-71)  
209.27

V.M.S. 3220  
SEE PAGE 18  
BETTY L. DRUMM  
FRANCIS L. DRUMM ETX  
(6-21-70)

NOTE:  
CARRIAGE HILL ALLOT. NO. 1  
LOTS 1 TO 13 INCL.  
SEE PAGE 37  
CARRIAGE HILL ALLOT. NO. 2  
LOTS 14 TO 21 INCL.  
SEE PAGE 37A

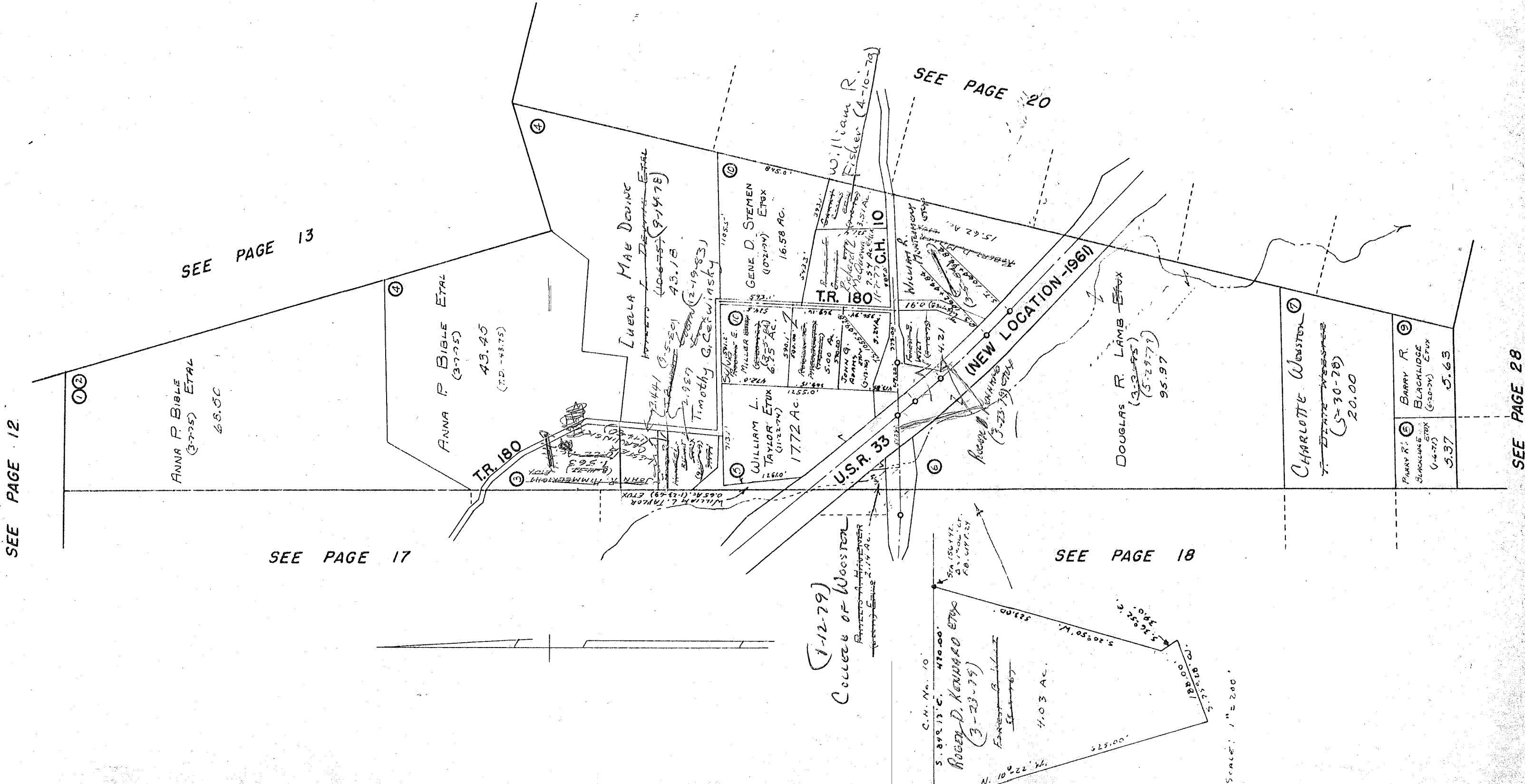
V.M.S. 4477  
SEE PAGE 27

SURVEY OR SECTION	SUB. NO.	NO. ACRES	GRANTOR	GRANTEE	ACRES TRANS'FRD	TRANS.	DATE OF TRANSFER	DEED		LOT NO.	SIZE		REMARKS
								VOL.	PAGE		FRONT	DEPTH	
6450		7.52	Robert L. Battles	Richard L. McQuown et ux	2.54	✓	11-7-77	373	630-631				
6450		20.00	F. Blair Webster (Dwd)	CHARLOTTE WEBSTER	20.00	✓	5-30-78	376	512/516				
6450		43.18	WILLIS L. DEVINE (DECD)	LUELLA MAE DEVINE	43.18	✓	9-14-78	379	95				
6450		15.62	ROBERT D. MILLER ETUX	WILLIAM R. MONTGOMERY ETUX	15.62	✓	9-15-78	379	140/141				
6450		2.14	WILLIAM H. HAVENEN ETUX	COLLEGE OF WOOSTER	2.14	✓	1-12-79	381	110/112				
6450		4.03+4.21+0.91	FOREST B. WILT	ROGER D. KENNARD ETUX	4.03+4.21+0.91	✓	3-23-79	382	145/147				
6450		3.51	LARRY COONS et ux	GARY COONS et ux	3.51	✓	4-10-79	382	380/381				
6450		3.51	GARY COONS et ux	WILLIAM R. FISHER et ux	3.51	✓	4-10-79	382	382/383				
6450		95.79	VIVIAN L. LAMB	DOUGLAS R. LAMB	95.79	✓	5-29-79	383	265/266				
6450		3.771	JOHN R. HIMMELRIGHT ETUX	LESTER CERWINSKY	3.771	✓	1-14-80	386	570/572				
6450		10.22	LESTER C. CERWINSKY ETUX	J. RANDALL GOBIN ETUX	10.22	✓	9-5-80	389	151/153				NEW SURVEY
6450		3.441	J. Randall Gobin et ux	Timothy G. Cerwinsky	2.987 3.441 2.987 3.441	✓	12-19-83	402	825-826				
<del>6450</del>		<del>6.75</del>	<del>Sylvia Licker Miller</del>										
6450		6.75	Robert E. Miller decd	Sylvia Licker Miller	5.29 6.75	✓	3-5-84	403	882				
6450		15.62	William R. Montgomery et ux	William R. Montgomery et ux	15.62	✓	3-5-84	403	88A				

# JEFFERSON TOWNSHIP

## VIRGINIA MILITARY SURVEY 6450

SCALE: 1" = 10 CHAINS = 660'



SEE PAGE 13

SEE PAGE 20

SEE PAGE 12

SEE PAGE 17

SEE PAGE 18

SEE PAGE 28

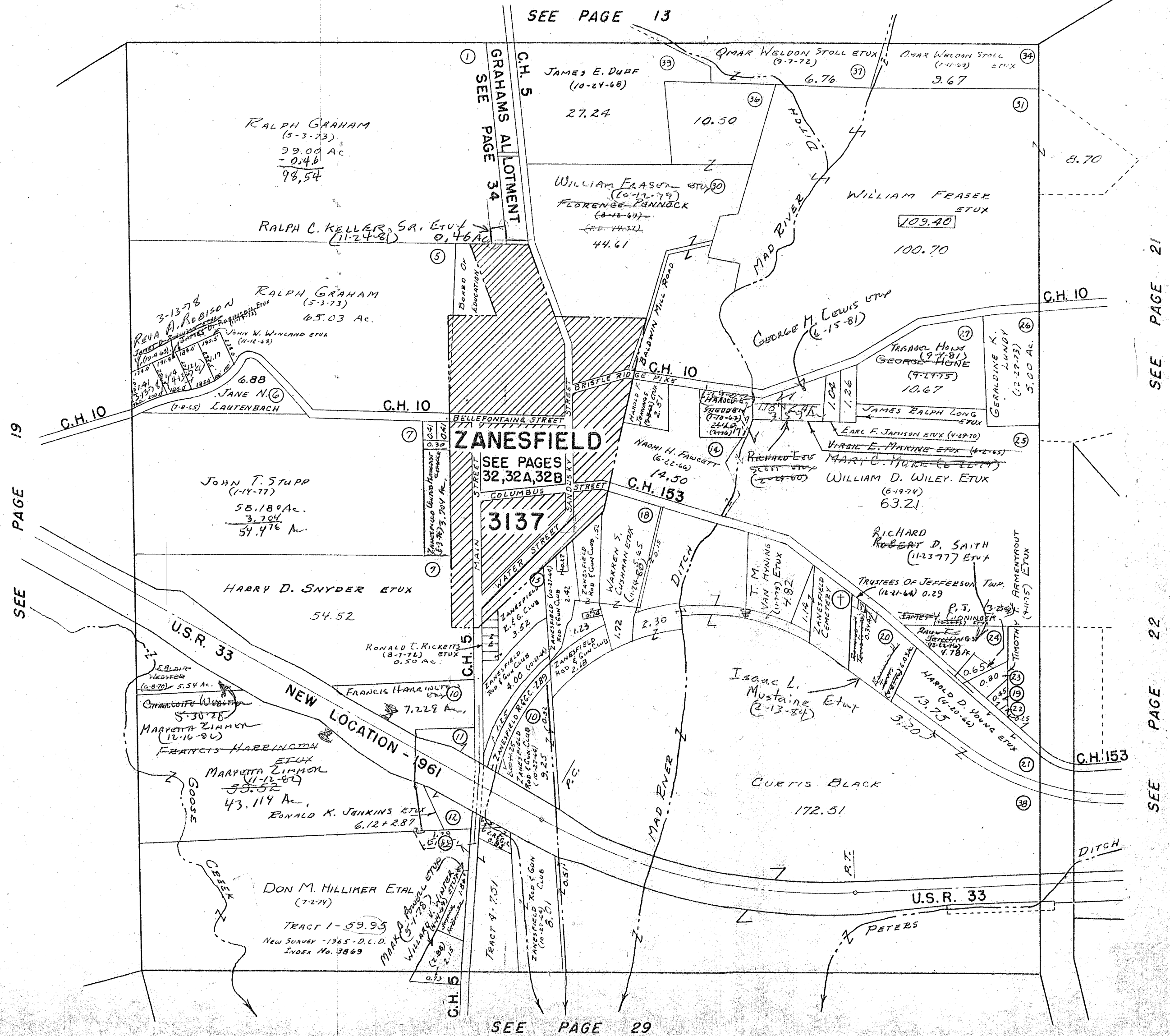
DRAWN NOVEMBER 2, 1962  
BY D.E.G.  
FROM AERIAL PHOTO

SURVEY OR SECTION	SUB. NO.	NO. ACRES	GRANTOR	GRANTEE	ACRES TRANS'FRD	TRANS.	DATE OF TRANSFER	DEED		LOT NO.	SIZE		REMARKS
								VOL.	PAGE		FRONT	DEPTH	
3137		4.78	PAUL T. JENNINGS DEL'D	RICHARD D. SMITH ETUX	4.78	✓	11-23-77	373	948-951				
3137		1.41	JAMES D. ROBISON DEL'D	REVA A. ROBISON	1.41	✓	3-13-78	375	164-165				
3137		1.14	JAMES D. ROBISON DEL'D	REVA A. ROBISON	1.14	✓	4-13-78	375	627-628				
3137		1.21	JAMES D. ROBISON DEL'D	REVA A. ROBISON	1.21	✓	4-13-78	375	937-938				
3137		1.86	JOSEPH E. BAKER ETUX	MARK A. POWELL ETUX	1.86	✓	5-1-78	375	572-576				
3137		5.54	F. BLAIR WEBSTER (DECD)	CHARLOTTE WEBSTER	5.54	✓	5-30-78	376	19-20				
3137		58.18	JOHN T. STUPP	ZANESFIELD UNITED METHODIST CHURCH	3.704	✓	8-3-78	378	650-651				NEW SURVEY
3137		3.59	VIRGIL E. MARINE ETUX	MARY C. MURR	3.59	✓	6-22-79	383	448-450				CONDUCE 1.18 + 2.41
3137		10.50	FLORENCE PENNOCK	WILLIAM FRASON ETUX	10.50	✓	10-12-79	385	1000				
3137		44.61	FLORENCE PENNOCK	WILLIAM FRASON ETUX	44.61	✓	10-12-79	385	261-264				
3137		3.59	MARY C. MURR	RICHARD LEE SCOTT ETUX	3.59	✓	2-29-80	386	265-268				
<del>3137</del>		<del>5.65</del>	<del>WARREN S. CUSHMAN ETUX</del>	<del>MARGARET R. ROBINSON</del>	<del>5.65</del>	✓	<del>11-24-80</del>	<del>390</del>	<del>529-570</del>				
3137		5.65, 1.72	WARREN S. CUSHMAN ETUX	MARGARET R. ROBINSON	5.65	✓	11-24-80	390	480-481				
3137		5.65, 1.72	MARGARET R. ROBINSON	WARREN S. CUSHMAN ETUX	1.72	✓	11-24-80	390	575-576				
3137		3.59	RICHARD LEE SCOTT ETUX	GEORGE M. LEWIS ETUX	3.59	✓	6-15-81	392	1001				
3137		10.67	GEORGE A. HOWE (DECD)	TRISABEL HOWE	10.67	✓	9-4-81	393					
3137		99.00	RALPH E. GRAHAM	RALPH C. KELLER, SR, ETUX	0.46	✓	11-24-81	394					NEW SURVEY
3137		0.65	JAMES V. CLONINGER DEL'D	PATRICIA J. CLONINGER	0.65	✓	3-25-82	395					
3137		2.40	HAROLD E. SNEDDEN ETUX	WILLIAM D. WILEY ETUX	3.15	✓	6-29-82	396					NEW SURVEY
3137		59.52	FRANCIS D. HARRINGTON ETUX	MARYETTA ZIMMER	43.114A.	✓	11-12-82	398					NEW SURVEY
3137		5.54	CHARLOTTE WEBSTER	MARYETTA ZIMMER	5.54A.	✓	12-16-82	398					
3137		0.34	Ronald H. Tevis	Isaac L. Mustain ETUX	0.34	✓	2-13-84	403					
3137		6.03	Ronald H. Tevis	Isaac L. Mustain ETUX	6.03	✓	2-13-84	403	722				

# JEFFERSON TOWNSHIP

## VIRGINIA MILITARY SURVEY 3137

SCALE: 1" = 10 CHAINS = 660'



Drawn December 28, 1963  
 By D.E.G.  
 From Aerial Photo

SEE PAGE 29



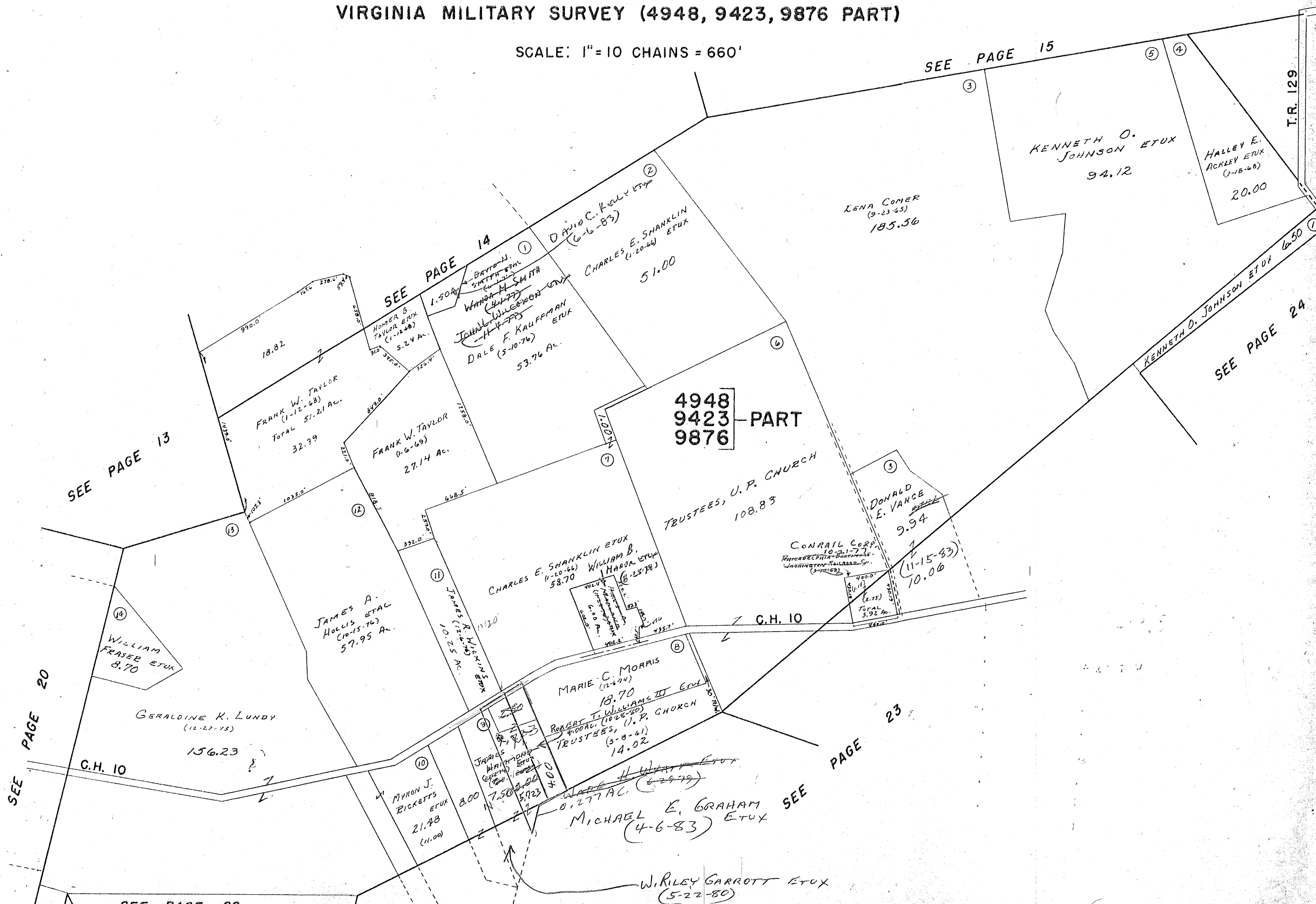
CARTER PRG.

SURVEY OR SECTION	SUB. NO.	NO. ACRES	GRANTOR	GRANTEE	ACRES TRANS'FRD	TRANS.	DATE OF TRANSFER	DEED		LOT NO.	SIZE		REMARKS
								VOL.	PAGE		FRONT	DEPTH	
4948		1.50	DAVID N. SMITH	WANDA M. SMITH	1.50	✓	4-1-77	369	616-617				
4948		1.17	RAILROAD Co. THE PHILADELPHIA, BALTIMORE AND WASHINGTON	CONRAIL Corp.	1.17	✓	10-21-77	373	364-371				
4948		1.50	WANDA M. SALYERS (SMITH)	JOHN T. WILCOXON ETUX	1.50	✓	11-4-77	373	611-613				
4948		6.00	HANS A. MACLAND ETUX	WILLIAM B. MANOR ETUX	6.00	✓	8-25-78	378	657-658				
4948		2.50 15.00	JAMES M. HAMMOND ETUX	WADE H. WYATT, JR. ETUX	9.723	✓	6-27-79	383	719-721				NEW SURVEY
4948		8.00 7.50	" " " "	W. RILEY GARROTT ETUX	8.00 7.50	✓	5-22-80	387	915-916				
4948		9.723	WADE WYATT, JR. ETUX	ROBERT T. WILLIAMS III ETUX	4.00	✓	10-28-80	389	928				NEW SURVEY
4948		5.723	" " " "	MICHAEL E. GRAHAM ETUX	5.723	✓	4-6-83	399	671-673				
4948		1.50	JOHN T. WILCOXON ETUX	DAVID C. KELLY ETUX	1.50	✓	6-6-83	400	474-476				
4948		9.94 10.06	Donald E. Vance etux	Robert B. MacDonald, Jr.	20.00	✓	11-15-83	402	479-480				
4948		9.94 10.06	Robert B. MacDonald, Jr.	Donald E. Vance	20.00	✓	11-15-83	402	481-482				

# JEFFERSON TOWNSHIP

## VIRGINIA MILITARY SURVEY (4948, 9423, 9876 PART)

SCALE: 1" = 10 CHAINS = 660'



4948  
9423  
9876 PART

TRUSTEES, U.P. CHURCH  
108.83

CONRAIL CORP.  
10-21-77  
Revised 10-21-77  
Washington, D.C.  
(3-10-77)

DONALD E. VANCE  
9.94  
(11-15-83)  
10.06

MARIE C. MORRIS  
(12-24)  
18.70

ROBERT T. WILLIAMS III ETUX  
4.00 AC. (10-28-80)  
TRUSTEES, U.P. CHURCH  
(3-8-61)  
14.02

MICHAEL E. GRAHAM  
(4-6-83) ETUX

W. RILEY GARROTT ETUX  
(5-22-80)

SEE PAGE 22

DRAWN DECEMBER 27, 1963  
BY D. E. G.  
FROM AERIAL PHOTO

SEE PAGE 13

SEE PAGE 14

SEE PAGE 15

SEE PAGE 24

SEE PAGE 20

SEE PAGE 23

GERALDINE K. LUNDY  
(12-27-73)  
156.23

C.H. 10

JAMES A. HOLLIS ETAL  
(10-15-76)  
57.95 AC.

MYRON J. BICKETTS ETUX  
(11-00)  
21.48

JAMES R. WILKINSON  
(12-25 AC.)

FRANK W. TAYLOR  
(10-6-69)  
27.14 AC.

FRANK W. TAYLOR  
(1-12-68)  
TOTAL 51.21 AC.

DALE F. KAUFFMAN ETUX  
(5-10-76)  
53.76 AC.

CHARLES E. SHANKLIN ETUX  
(1-20-66)  
51.00

LENA COMER  
(9-23-63)  
185.56

KENNETH O. JOHNSON ETUX  
94.12

HALLEY E. ACKLEY ETUX  
(1-18-68)  
20.00

KENNETH O. JOHNSON ETUX  
6.50

T.R. 129

SURVEY OR SECTION	SUB. NO.	NO. ACRES	GRANTOR	GRANTEE	ACRES TRANS'FRD	TRANS.	DATE OF TRANSFER	DEED		LOT NO.	SIZE		REMARKS
								VOL.	PAGE		FRONT	DEPTH	
4948 5423, 9876 4948, 9423, 9876		1.00	HAROLD MARION	GARY YOUNG ETUX	1.00	✓	9-22-77	372	790				
4413		1.00	HAROLD MARION Q.C.	GARY D. YOUNG ETUX	1.00	✓	5-23-78	376	391/392				
4413		7.62	ARTHUR P. METZ ETUX	ARTHUR C. METZ ETUX	7.62	✓	8-18-78	378	499/500				
4413		2.75	TRUSTEES OF GOSHEN FRIENDS CHURCH	GOSHEN FRIENDS CHURCH	2.75	✓	4-22-79	384	593-594				

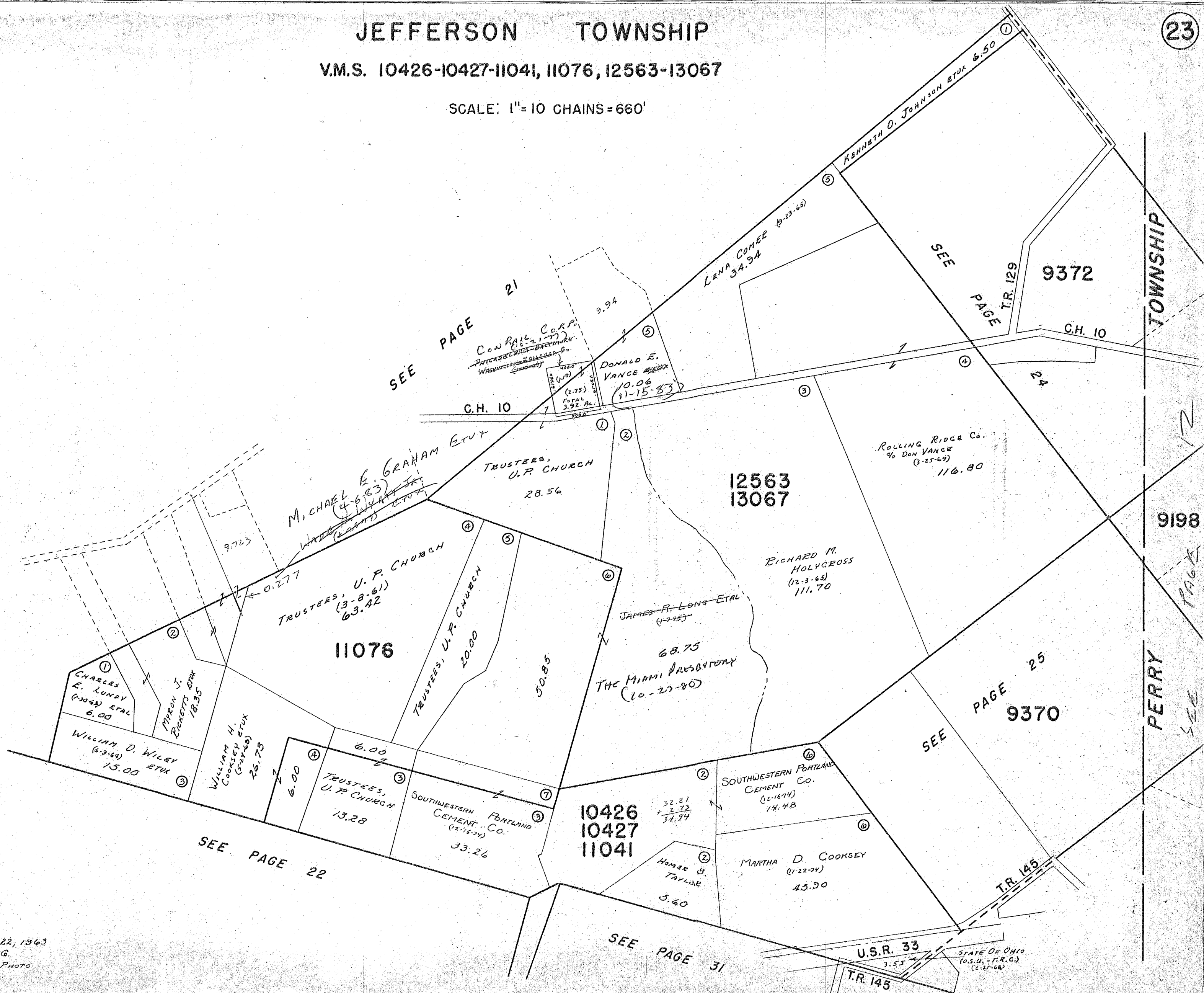


SURVEY OR SECTION	SUB. NO.	NO. ACRES	GRANTOR	GRANTEE	ACRES TRANS'FRD	TRANS.	DATE OF TRANSFER	DEED		LOT NO.	SIZE		REMARKS
								VOL.	PAGE		FRONT	DEPTH	
13067 11076 12563-13067		2.75 50.85 68.75	RAILROAD Co THE PHILADELPHIA, BALTIMORE AND WASHINGTON	CONRAIL CORP.	2.75 50.85 68.75	↓	10-21-77	373	364- 371				
4948 11076 12563-13067		0.277 50.85 68.75	LOREN B. CORDREY (Deed) 7/10 INT.	PAULINE HUBER SETTLEHIRE ETAL	0.277 50.85 68.75	↓	10-31-77	373	677- 679				
11076 12563 12563, 17067		0.277 9.54 10.06 9.54 10.06	JAMES M. MAMMOND ETU J. RALPH LONG ETAL WADE H. WYATT, JR. ETU Donald E. Vance et ux Robert B. Mac Donald, Jr.	WADE H. WYATT, JR. ETU THE MIAMI PRESBYTERY MICHAEL E. GRAHAM ETU Robert B. Mac Donald, Jr. Donald E. Vance	0.277 20.00 20.00	✓	6-29-79 10-23-80 4-6-83 11-15-83 11-15-83	383 389 399	719- 721 853/ 855 641/ 643				NEW SURVEY

# JEFFERSON TOWNSHIP

V.M.S. 10426-10427-11041, 11076, 12563-13067

SCALE: 1" = 10 CHAINS = 660'



Drawn July 22, 1963  
By D. E. G.  
From Aerial Photo

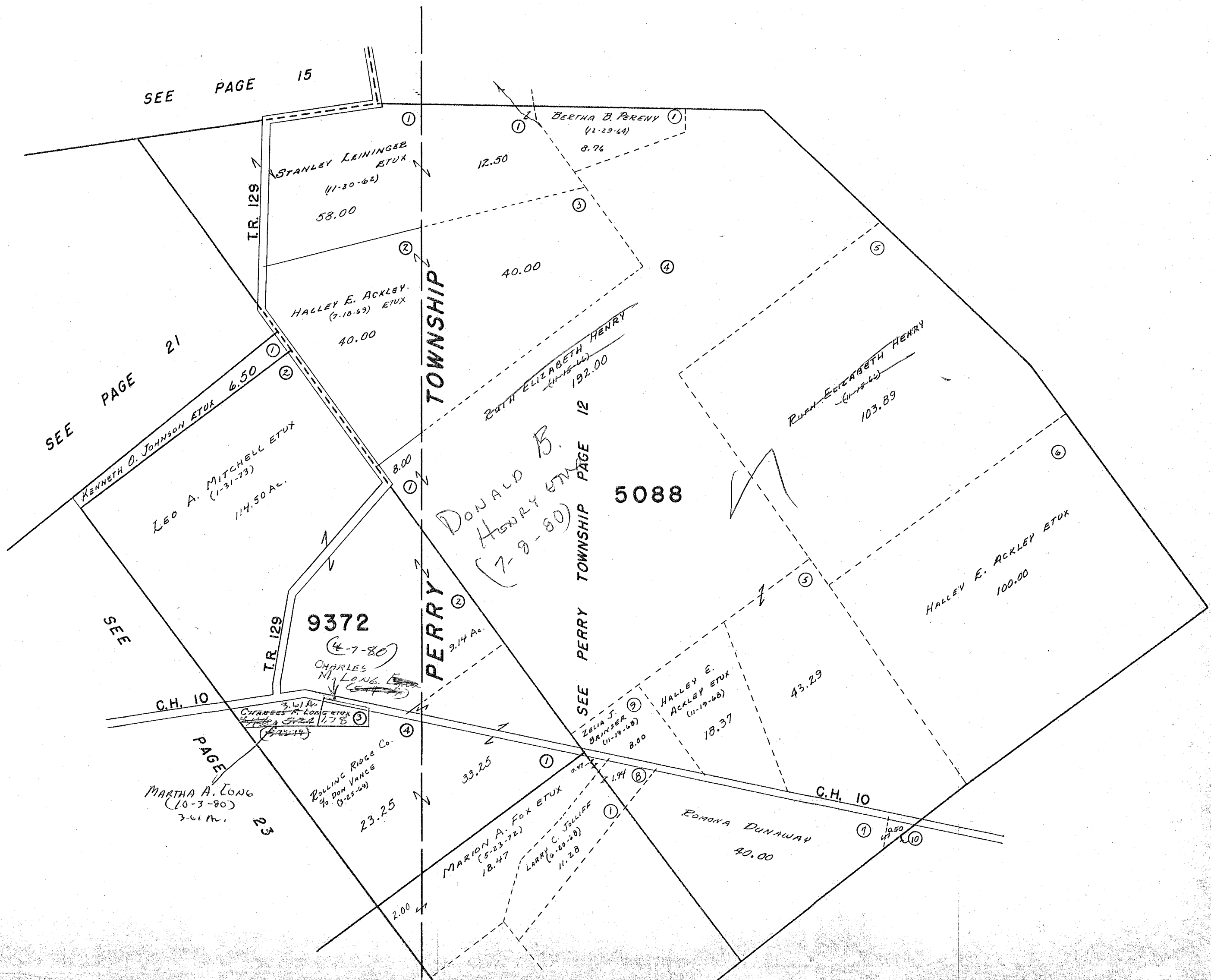
U.S.R. 33  
T.R. 145  
STATE OF OHIO  
(O.S.U. - T.R.C.)  
(2-27-68)

SURVEY OR SECTION	SUB. NO.	NO. ACRES	GRANTOR	GRANTEE	ACRES TRANS'FRD	TRANS.	DATE OF TRANSFER	DEED		LOT NO.	SIZE		REMARKS
								VOL.	PAGE		FRONT	DEPTH	
9372		5.24	CHARLES F. LONG ETUX	CHARLES M. LONG ETUX	1.78	✓	5-14-79	382	926/927				NEW SURVEY
9372		3.48	CHARLES F. LONG ETUX	JAMES C. DODGE ETUX	3.61	✓	5-25-79	383	182/184				NEW SURVEY
9372		3.61	JAMES C. DODGE ETUX	CHARLES F. LONG ETUX	3.61	✓	5-25-79	383	185/186				
			CHARLES M. LONG ETUX	MARSHA K. STIDAM	1.78	✓	4-17-80	387	448-449				
			MARSHA K. STIDAM	CHARLES M. LONG	1.78	✓	4-17-80	387	452				
5088		8.00	RUTH ELIZABETH HONEY	DONALD B. HONEY ETUX	8.00	✓	7-8-80	388	393/395				
9372		3.61	CHARLES F. LONG DECD	MARTHA A. LONG	3.61	✓	10-3-80	389	559				

# JEFFERSON TOWNSHIP

## VIRGINIA MILITARY SURVEYS 5088 & 9372

SCALE: 1" = 10 CHAINS = 660'



DRAWN JUNE 17, 1963  
 BY D.E.G.  
 FROM AERIAL PHOTO



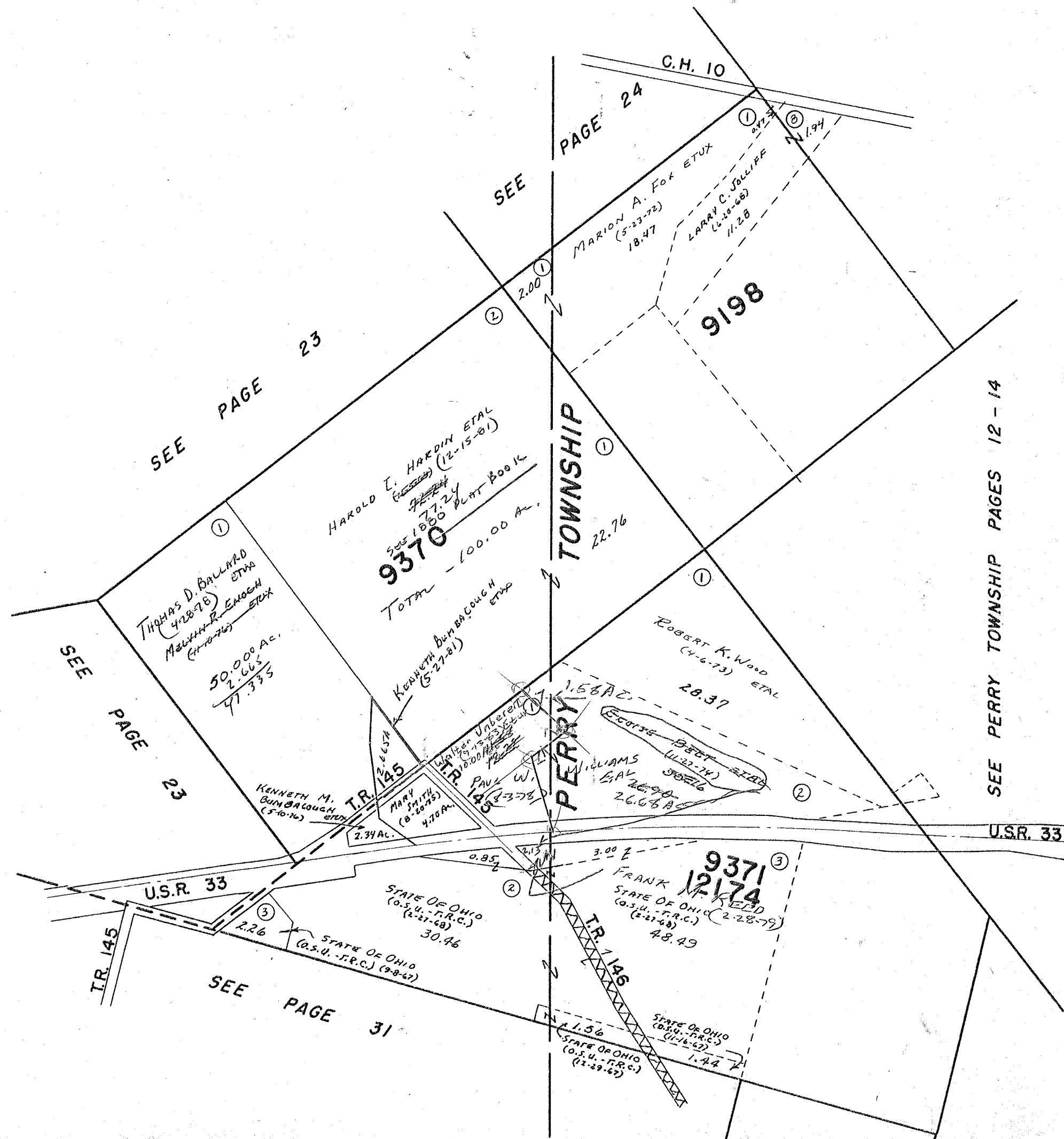
SURVEY OR SECTION	SUB. NO.	NO. ACRES	GRANTOR	GRANTEE	ACRES TRANS'FRD	TRANS.	DATE OF TRANSFER	DEED		LOT NO.	SIZE		REMARKS
								VOL.	PAGE		FRONT	DEPTH	
9370		50.00	MELVIN R. ENOCH ETUX	THOMAS D. BALLARD ETUX	50.00	✓	4-28-78	375	997-998				
9371 12174		12.22	MARGARET ELOISE BELT	PAUL W. WILLIAMS ETAL	11.58	✓	8-3-78	378	53/55				NEW SURVEY
9371 12174		2.13	" " "	FRANK M. REED	2.13	✓	2-28-79	381	708-709				
9370		50.00	THOMAS D. BALLARD ETUX	KENNETH BUMBALOUGH ETUX	2.665	✓	5-27-81	392	281/282				New Survey
9370		77.24	MELVIN P. TROUT (DECD) 1/4 INT.	RUTH IRONS TROUT	77.24	✓	12-15-81	394	688/689				
9371-12174		38.48	Paul W. Williams etux	Walter Unbereit etux	10.00	✓	9-13-83	401	702/703				New Survey

# JEFFERSON TOWNSHIP

V.M.S. 9198, 9370, 9371-12174

SCALE: 1"=10 CHAINS=660'

72.24  
22.76  
-----  
95.00  
  
77.24  
22.76  
-----  
100.00



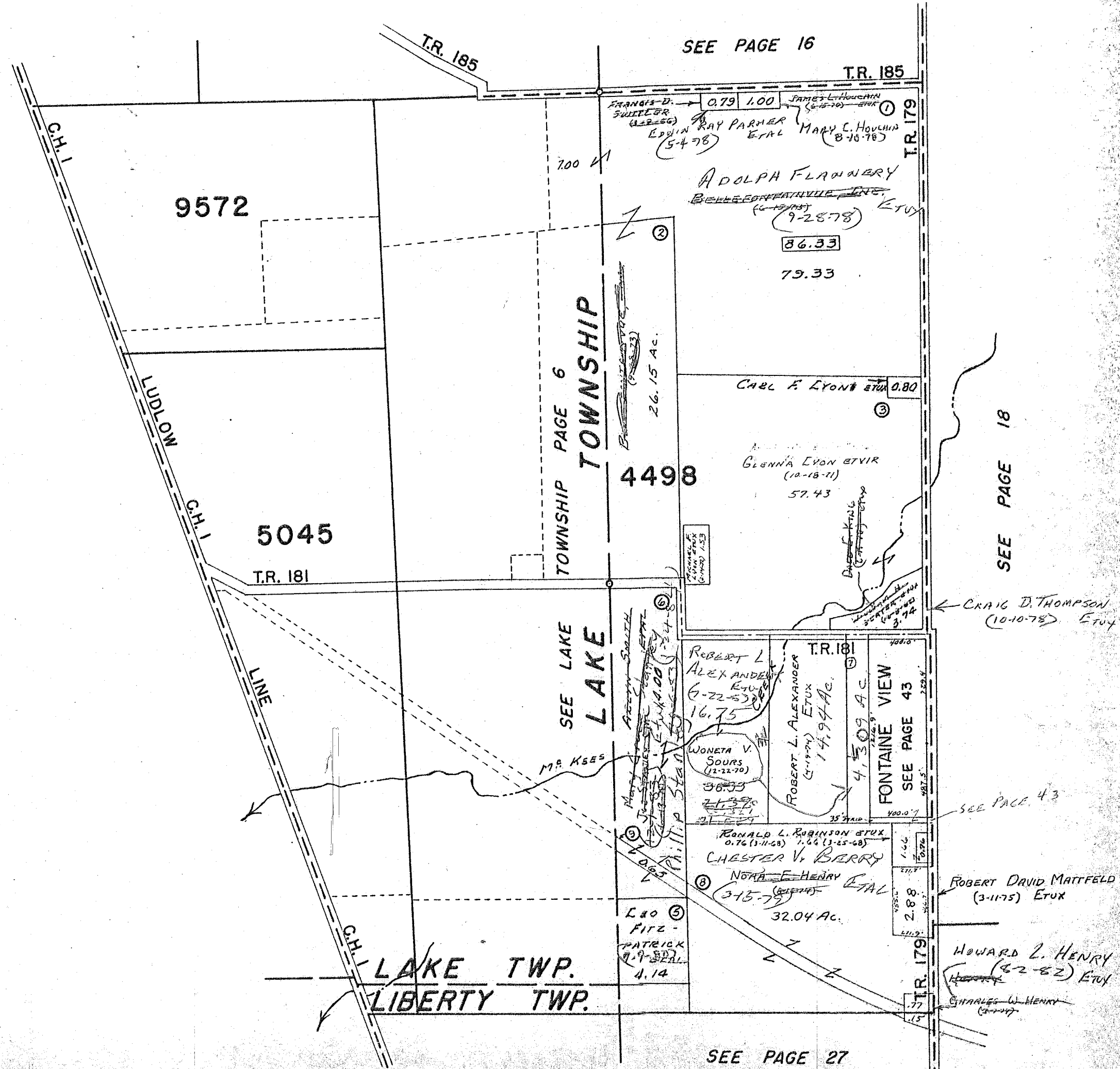
DRAWN JULY 22, 1963  
BY D.E.G.  
FROM AERIAL PHOTO

SURVEY OR SECTION	SUB. NO.	NO. ACRES	GRANTOR	GRANTEE	ACRES TRANS'FRD	TRANS.	DATE OF TRANSFER	DEED		LOT NO.	SIZE		REMARKS
								VOL.	PAGE		FRONT	DEPTH	
4498		0.77	FRANCES D. SWITZER DEC'D	EDWIN RAY PARMER ETAL	0.77	✓	5-4-79	376	17-18				
4498		14.00 0.65	ARLYN SMITH ETAL	JOE STANLEY ETAL	14.00 0.65	✓	6-13-78	376	802/1804				
4498		3.74	WILLIAM H. SLATER ETAL	DALE E. KING ETAL	3.74	✓	6-19-78	377	26-27				
4498		1.00	JAMES L. HOUCHIN (DEC'D)	MARY T. HOUCHIN	1.00	✓	8-10-78	378	238				
4498		26.15 79.33	BELLEFONTAINE, INC.	ADOLPH FLANNERY ETAL	26.15 79.33	✓	9-28-78	379	367/368				
4498		3.74	DALE E. KING ETAL	CRAIG D. THOMPSON ETAL	3.74	✓	10-10-78	379	631				
4498		32.04	NORA E. HENRY DEC'D	CHESTER V. BERRY ETAL	32.04	✓	3-15-79	382	25/29				
4498		21.39	WONETA V. SOURS	ARNELL CANADAY ETAL	0.321	✓	7-31-79	384	245/246				NEW SURVEY
4498		12.14	WINIFRED C. FITZPATRICK (DEC'D)	TWO FITZPATRICK	4.14	✓	7-9-80	388	404/405				
4498		0.77	CHARLES W. HENRY DEC'D	HOWARD L. HENRY ETAL	0.77	✓	8-2-82	396	874/875				
4498		21.069	WONETA V. STANDARD (SOURS) ETAL	ROBERT L. ALEXANDER ETAL	16.75	✓	7-22-83	401	43/44				NEW SURVEY
4498		0.65 14.00	Joseph P. Stanley Dec'd	Mary Grace Stanley	0.65 14.00	✓	10-6-83	402	3A/35				
4498		0.65 14.00	Mary Grace Stanley	Phillip Stanley ETAL	0.65 14.00	✓	12-1-83	402	646-647				
4498		0.65 14.00	Philip Stanley ETAL	James C. Dodge ETAL	0.65 14.00	✓	1-24-84	403	163				
4498		0.65 14.00	James C. Dodge ETAL	Philip Stanley ETAL	0.65 14.00	✓	1-24-84	403	165				

# JEFFERSON TOWNSHIP

## VIRGINIA MILITARY SURVEY 4498

SCALE: 1" = 10 CHAINS = 660'



DRAWN FEBRUARY 4, 1963  
BY D.E.G.  
FROM AERIAL PHOTO

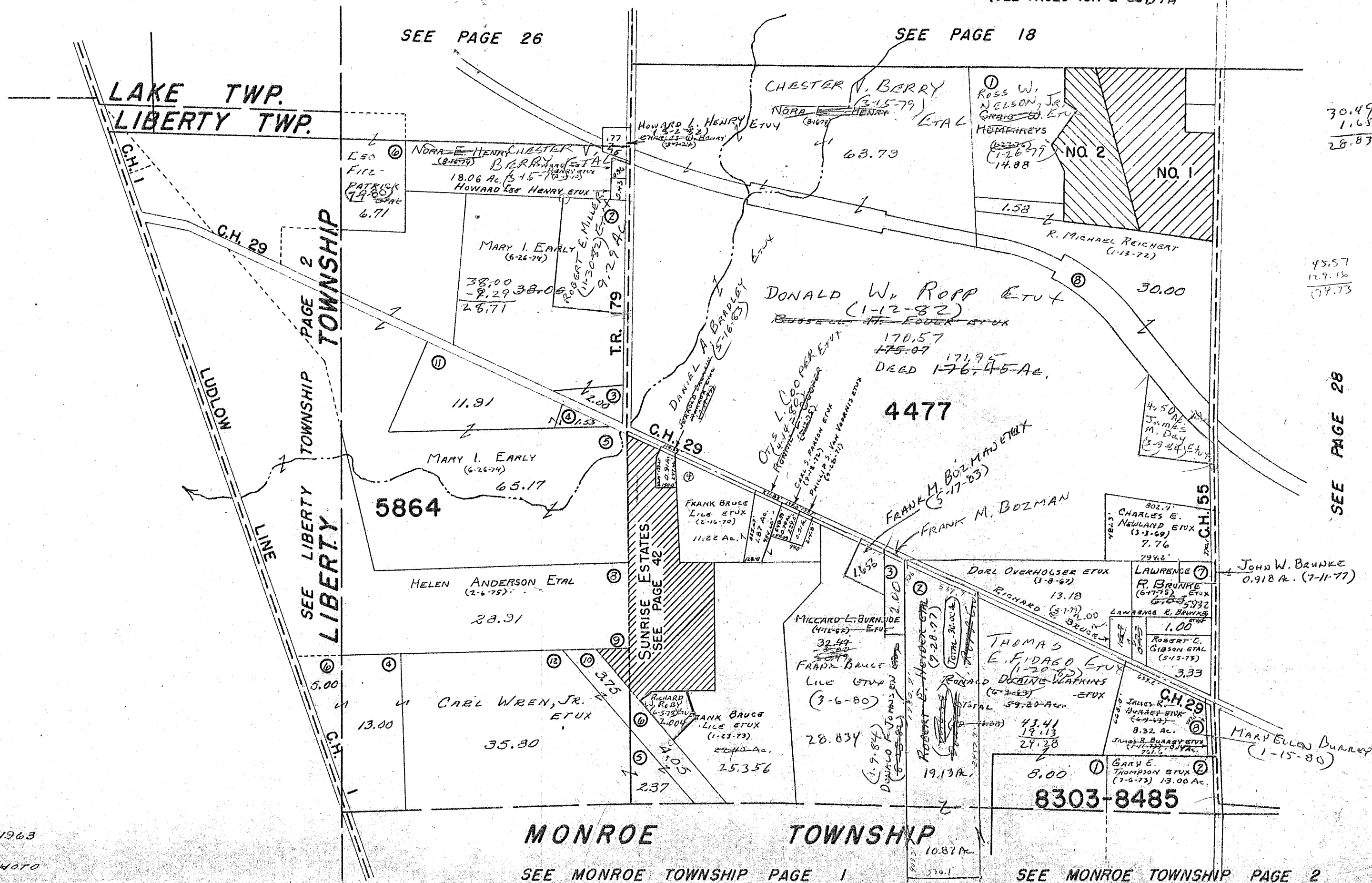


# JEFFERSON TOWNSHIP

VIRGINIA MILITARY SURVEYS 4477, 5864 PT. & 8303-8485 PT.

SCALE: 1" = 10 CHAINS = 660'

NOTE:  
 CARRIAGE HILL ALLOT. NO. 1  
 (SEE PAGES 18A & 37)  
 CARRIAGE HILL ALLOT. NO. 2  
 (SEE PAGES 18A & 38) 37A



DRAWN FEBRUARY 5, 1963  
 BY D.E.G.  
 FROM AERIAL PHOTO

30.490  
 1.656  
 28.834

45.57  
 129.16  
 174.73

SEE PAGE 28

MONROE TOWNSHIP  
 SEE MONROE TOWNSHIP PAGE 1  
 SEE MONROE TOWNSHIP PAGE 2

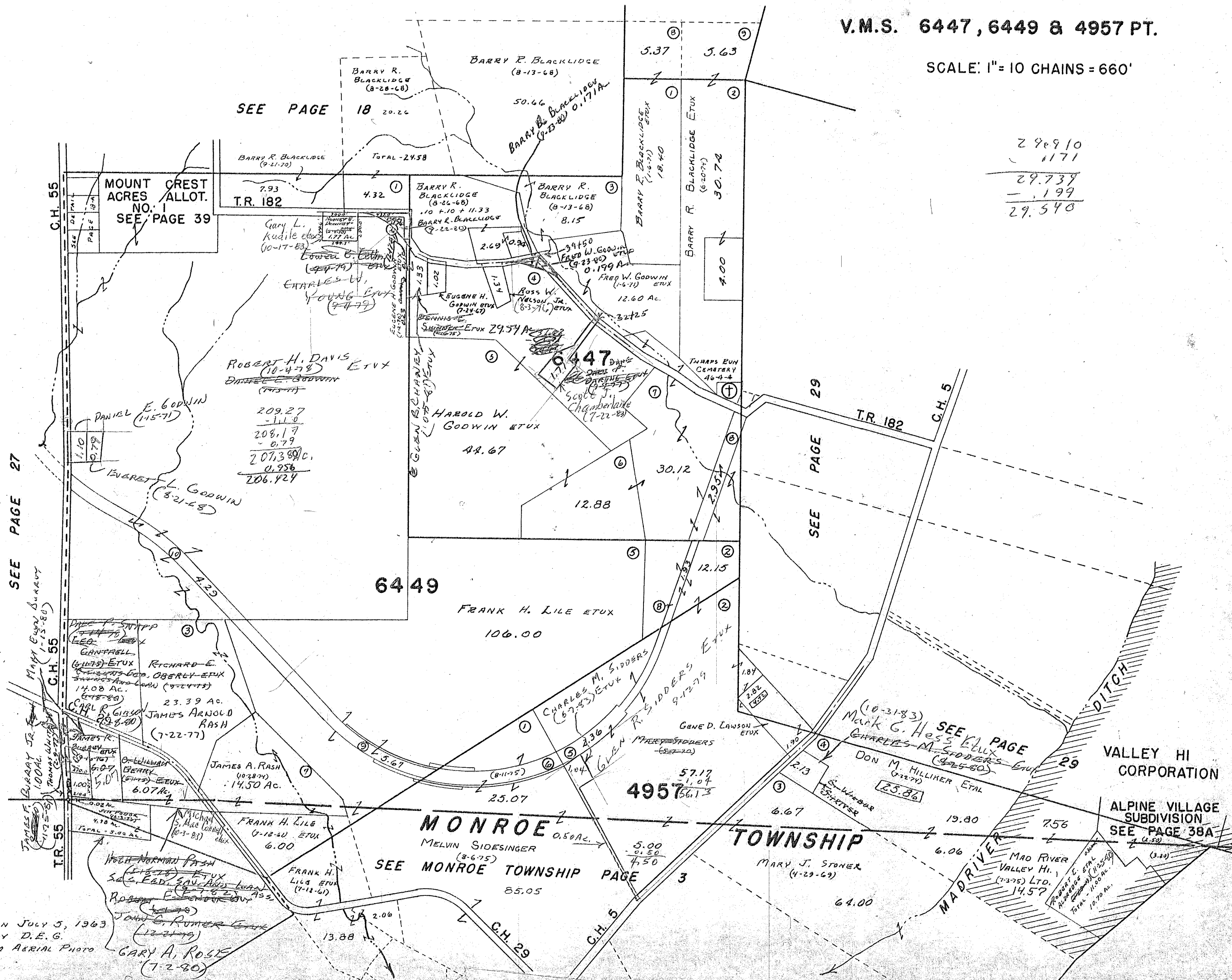
SURVEY OR SECTION	SUB. NO.	NO. ACRES	GRANTOR	GRANTEE	ACRES TRANS'FRD	TRANS.	DATE OF TRANSFER	DEED		LOT NO.	SIZE		REMARKS
								VOL.	PAGE		FRONT	DEPTH	
6449		23.39	RICHARD E. OBERLY ETUX	JAMES ARNOLD RASH	23.39	✓	7-22-77	371	711				
6449		31.62	HAROLD W. GODWIN ETUX	DANE F. DARING ETUX	1.71	✓	9-9-77	372	534-535				New Survey
6449		6.07	C. WILLIAM BERRY ETUX	HUGH NORMAN PASH ETUX	6.07	✓	5-18-78	376	308-309				
8303 8485		0.02	JIM FOODOR	ROBERT E. FENDER ETUX	0.02	✓	6-1-78	376	564-565				
6449		14.08	LEO CANTRELL ETUX	DALE P. <del>SWAPP</del> SWAPP ETUX	14.08	✓	7-14-78	377	545				
6447		4.29 209.27	DANIEL E. GODWIN ETUX	ROBERT H. DAVIS ETUX	4.29 209.27	✓	10-4-78	379	523/525				
6449		1.77	RODNEY E. DOWNEY ETUX	LOWELL E. LEVAN ETUX	1.77	✓	9-4-79	384	762/763				
6449		1.77	LOLELL E. LEVAN ETUX	CHARLES W. YOUNG ETUX	1.77	✓	9-4-79	384	764/765				
4957 6449		57.17 12.15, 1.93	MARY A. SIDDERS	GLEN R. SIDDERS ETUX	SAME	✓	9-12-79	384	767/769				
8303 8485		0.02	ROBERT FENDER ETUX	JOHN C. RUMER ETUX	0.02	✓	12-21-79	386	378/379				
6449		6.07	JAMES R. BURREY (DECD)	MARY ELLEN BURREY	6.07	✓	1-15-80	386	561				
6449		14.08	DALE P. SNAPP ETAL	CITIZENS FEDERAL SAVINGS AND LOAN	14.08	✓	1-13-80	386	576/578				
6449		14.08	CITIZENS FEDERAL SAVINGS, LOAN	CARL R. GIBSON ETUX	14.08	✓	2-8-80	386	807/809				
8303 8485		0.02	JOHN C. RUMER ETUX	GARY A. ROSE	0.02	✓	7-2-80	388	339/340				
6449		6.07	MARY ELLEN BURREY	JAMES R. BURREY JR. ETUX	1.00	✓	8-22-80	388	960-961				NEW SURVEY
4957		2.13	G WILBUR SHRIVER ETUX	CHARLES M. SIDDERS ETUX	2.13	✓	8-25-80	388	978-979				
6449		207.38	ROBERT H. DAVIS ETUX	BARRY R. BLACKLIOW	0.956	✓	9-22-80	389	339/336				Now Survey
6447		29.91	HAROLD W. GODWIN ETUX	BARRY R. BLACKLIOW	0.171	✓	9-23-80	389	371/372				Now Survey
6447		29.739	HAROLD W. GODWIN ETUX	FRED W. GODWIN ETUX	0.199	✓	9-23-80	389	368/370				Now Survey
4957		8.30	THOMAS M. LATHAM DEL'D	OLGA F. LATHAM ETAL	0.30	✓	11-25-80	390	280/281				
6447		1.33	DENNIS E. SKINNER ETUX	GLEN B. CHANEY ETUX	1.33	✓	10-15-81	394	18/19				
6447		1.00	JAMES R. BURREY, JR.	ELAINE KRAMER	1.00	✓	11-25-81	394	475/477				
6447		1.00	ELAINE KRAMER	JAMES R. BURREY, JR.	1.00	✓	11-25-81	394	476/479				
6449		0.41	EUGENE H. GODWIN ETUX	GLEN B. CHANEY ETUX	0.18	✓	12-17-81	394	704				
6449		6.07	HUGH NORMAN PASH	SECURITY FEDERAL SAVINGS	6.07	✓	9-7-82	397	389/390				
4957		57.17	GLEN R. SIDDERS ETUX	CHARLES M. SIDDERS ETUX	1.04	✓	6-7-83	400	485/486				NEW SURVEY
6447		1.71	DANE F. DARING etux	<del>Scott J. Chamberlaine</del>	1.71	✓	7-22-83	401	82				
6449		6.07	Colonial Fed. Sav. & Loan Ass	Michael S. MacConnell etux	6.07	✓	10-3-83	401	945-946				
6449		1.77	Charles W. Young etux	Gary L. Kuqite etux	1.77	✓	10-17-83	402	124/125				
4957		2.13	Charles M. Sidders Etux	Mark G. Hess Etux	2.13	✓	10-31-83	402	320				

V.M.S. 6447, 6449 & 4957 PT.

SCALE: 1" = 10 CHAINS = 660'

29.910
1171
29.739
- 199
29.540

0.41
118
0.23



SEE PAGE 18

MOUNT CREST ACRES ALLOT. NO. 1 SEE PAGE 39

ROBERT H. DAVIS ETUX  
 DANIEL E. GODWIN  
 (10-4-78)  
 (1-15-71)

209.27
- 11.0
208.17
- 0.79
207.38
+ 0.956
206.424

6449

FRANK H. LILE ETUX  
 106.00

4957  
 57.17  
 - 1.04  
 56.13

MONROE

MELVIN SIDESINGER (8-6-75)  
 SEE MONROE TOWNSHIP PAGE 3

TOWNSHIP

SEE PAGE 29

VALLEY HI CORPORATION

ALPINE VILLAGE SUBDIVISION SEE PAGE 38A

DRAWN JULY 5, 1963  
 BY D.E.G.  
 FROM AERIAL PHOTO



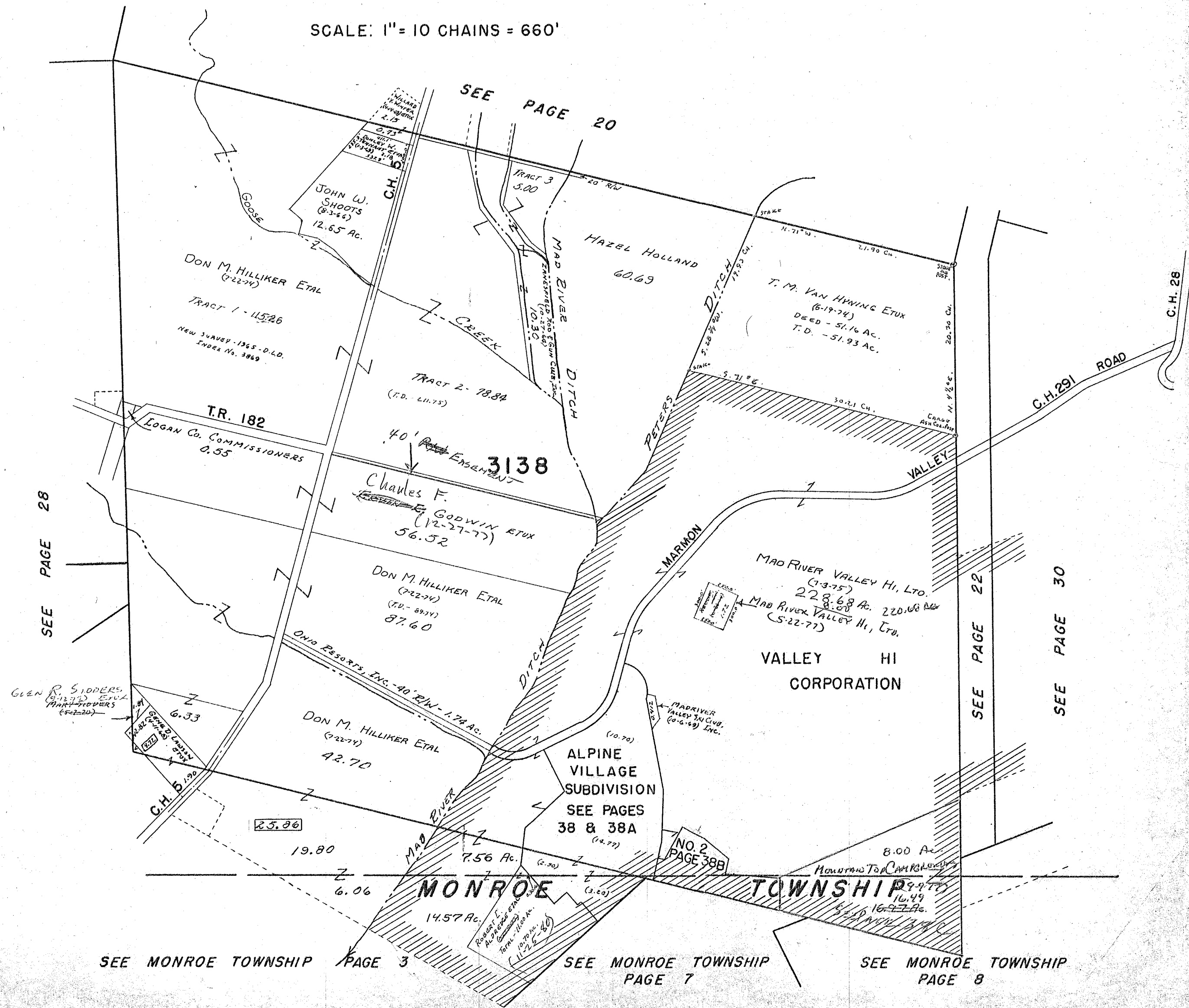
SURVEY OR SECTION	SUB. NO.	NO. ACRES	GRANTOR	GRANTEE	ACRES TRANS'FRD	TRANS.	DATE OF TRANSFER	DEED		LOT NO.	SIZE		REMARKS
								VOL.	PAGE		FRONT	DEPTH	

3138		1.72	REBLICO, INC. (BANKRUPT)	MAD RIVER VALLEY HI., LTD.	1.72	↓	<del>4-19-76</del> 5-27-77	370	577				
3138		228.68	MAD RIVER VALLEY HI., LTD.	MOUNTAIN TOP CAMPGROUNDS	8.00	↓	9-9-77	6 F	102				Now Survey
		56.52	Ervin L. Godwin et ux	Charles F. Godwin et ux	56.52	↓	12-27-77	374	344- 345				
3138		1.84 0.38	MARY A. SIDDERS	GLEN R. SIDDERS ETUX	1.84	✓	9-12-79	384	917/ 919				

# JEFFERSON TOWNSHIP

## VIRGINIA MILITARY SURVEY 3138

SCALE: 1" = 10 CHAINS = 660'



DRAWN DECEMBER 30, 1963 BY D.E.G. FROM AERIAL PHOTO

SEE MONROE TOWNSHIP PAGE 3 SEE MONROE TOWNSHIP PAGE 7 SEE MONROE TOWNSHIP PAGE 8

SURVEY OR SECTION	SUB. NO.	NO. ACRES	GRANTOR	GRANTEE	ACRES TRANSFRD	TRANS.	DATE OF TRANSFER	DEED		LOT NO.	SIZE		REMARKS
								VOL.	PAGE		FRONT	DEPTH	
4195		13.71	GEORGE H. BIBART ETUX	ROBERT E. SMITH ETUX	13.71	↓	6-7-77	370	779 -				New Survey
4604		1.42			1.42				781				
4195		5.50	ELIZABETH A. PARK ETUIR	ROBERT R. JONES ETUX	5.50	↓	8-12-77	372	70 -				
4604		5.50			5.50				71				
4195		9.995	ELIZABETH A. PARK ETUIR	MICHAEL B. SHEPHERD ETAL	9.995	↓	8-15-77	372	81 -				New Survey
4604		2.63			1.737				82				
7318		50.50	ARTHUR C. METZ ETUX	ARTHUR PHILLIP METZ ETUX	0.900	↓	8-18-78	376	501 / 502				New Survey
4497		15.00	THOMAS L. WILLIAMS ETUX	RANDY A. LOCKWOOD ETUX	1.94	↓	11-17-78	380	315 / 316				New Survey
4604		11.6, 5, 8, 82, 25.00	THOMAS L. WILLIAMS ETUX	OMA E. WILLIAMS	11.6, 5, 8, 82, 25.00	↓	3-31-80	387	342 - 349				
4195		13.71	ROBERT E. SMITH ETUX	FIRST KENTON REALTY CO.	13.71	↓	12-22-80	390	613 / 615				
" "		13.71	FIRST KENTON	ERIC B. FENSTERMAKER	13.71	↓	12-22-80	390	616 / 619				UND. 1/2 INT.
7318		44.50	GERARD M. REMMES (DECD)	KATHRYN M. REMMES	44.50	↓	12-31-80	390	104 / 105				
4497		17.18	" " "	" " "	17.18	↓	12-31-80	390					
4604		22.89	" " "	" " "	22.89	↓	12-31-80	390					
4497		11.50	" " "	" " "	11.50	↓	1-4-81						
7318		4.00	" " "	" " "	4.00	↓	1-4-81						
4195		13.71	ERIC B. FENSTERMAKER	LADADEN ENTERPRISES, INC.	13.71	↓	1-7-81	390	154 / 1780				
4195		7.62	E. BURDETTE LORTZ ETUX	FRANK E. ATTENTON ETAL	7.62	↓	4-27-81	391	807 / 808				
4604		20.33	PAUL V. BONETZKY ETAL	MARSHA K. STIDAM ROBERTS	20.33	↓	10-6-81	393	887 / 888				
4195		20.33	MARSHA K. STIDAM ROBERTS	ROSE MARIE BONETZKY	20.33	↓	10-6-81	393	887 / 888				
4604		79.34	FINLEY L. RYAN, TRUSTEE ETAL	ARMSTRONG & ALLEN, INC.	3.13	↓	6-30-82	396	521 / 522				New Survey
4195		13.71	LADADEN ENTERPRISES, INC.	FIRST KENTON REALTY CO.	0.973	↓	8-9-82	396	964 / 965				UND. 1/2 INT. NEW SURVEY
4604		0.50	DALE L. WARD ETAL	BANC OHIO NATIONAL BANK	1.505	↓	8-9-82	396	211 / 213				
4195		1.00	BANC OHIO NATIONAL BANK	DAVID L. SCHULTZ ETUX	0.50	↓	11-26-82	398	99 / 101				
4604		0.50	BANC OHIO NATIONAL BANK	DAVID L. SCHULTZ ETUX	0.150	↓	5-13-83	400	103 / 105				
4195		1.00	BANC OHIO NATIONAL BANK	DAVID L. SCHULTZ ETUX	1.00	↓	5-13-83	400	103 / 105				
4604		1.00	BANC OHIO NATIONAL BANK	DAVID L. SCHULTZ ETUX	1.00	↓	5-13-83	400	103 / 105				
4195		11.232	LADADEN ENTERPRISES, INC.	FIRST KENTON REALTY CO.	1.245	↓	7-28-83	401	103 / 105				

TRACT I.  
TRACT II.

# JEFFERSON TOWNSHIP

V.M.S. 4195-4604, 4497, 4948-9423-9876, 7318

SCALE: 1"=10 CHAINS=660'

FIRST KENTON REALTY CO. (8-9-82) 0.973 1.505 Ac.

4948-9423-9876

SEE PAGE 29

4195 4604

7318

4497

SEE MONROE TOWNSHIP PAGE 8

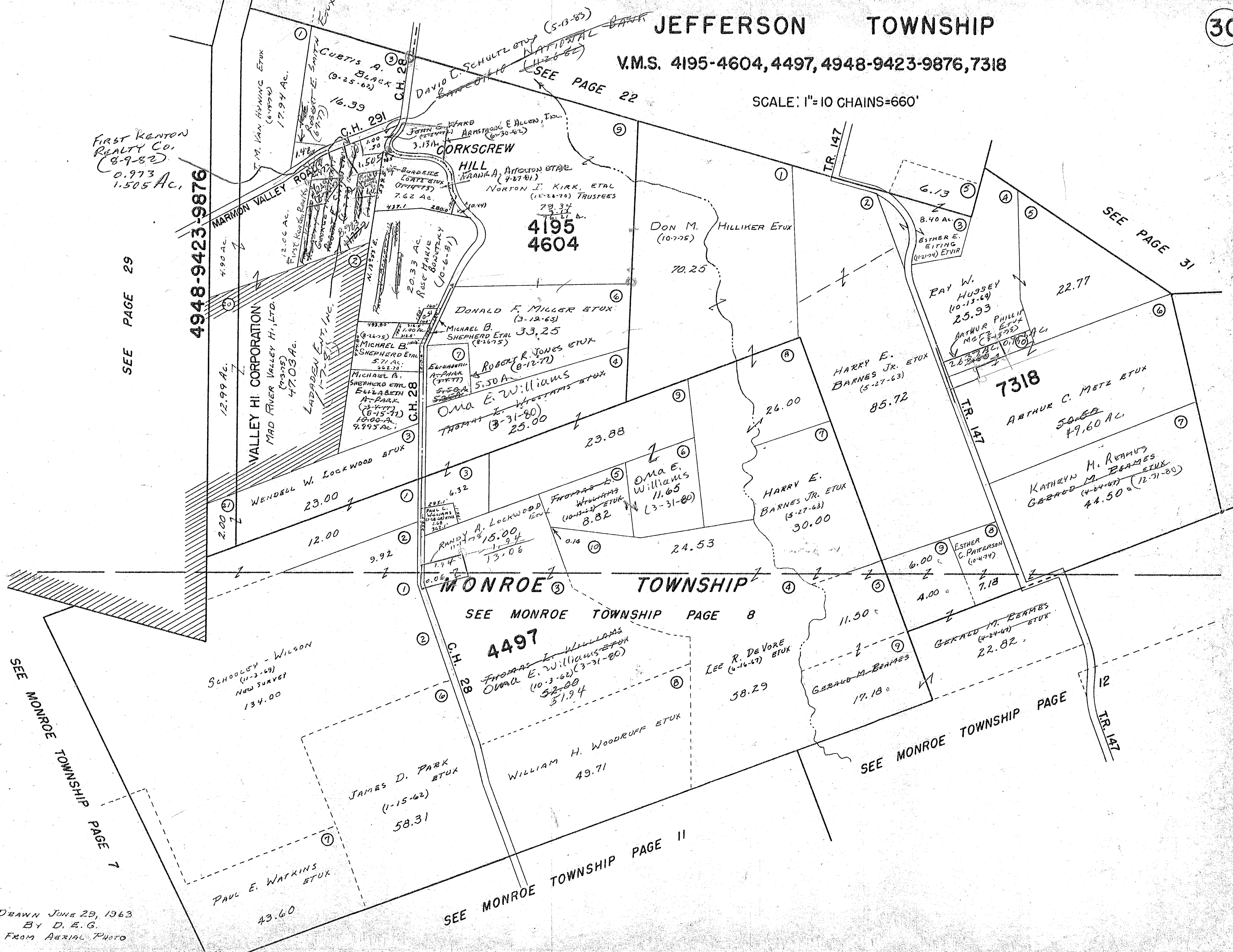
SEE MONROE TOWNSHIP PAGE 11

SEE PAGE 31

SEE MONROE TOWNSHIP PAGE 12

SEE MONROE TOWNSHIP PAGE 7

DRAWN June 29, 1963 BY D. E. G. FROM AERIAL PHOTO



SCHOOLEY - WILSON (11-3-69) NEW SURVEY 134.00

PAUL E. WATKINS ETUX 43.60

JAMES D. PARK ETUX (1-15-62) 58.31

WILLIAM H. WOODRUFF ETUX 49.71

LEE R. DEVORE ETUX (4-16-67) 58.29

GERALD M. BEAMES ETUX (4-24-61) 22.82

KATHRYN M. BEAMES ETUX (4-24-67) 44.50 (12-31-80)

ARTHUR C. METZ ETUX 49.60 AC.

HARRY E. BARNES JR. ETUX (5-27-63) 85.72

HARRY E. BARNES JR. ETUX (5-27-63) 30.00

OMA E. WILLIAMS (3-31-80) 11.65

FRANK W. WILLIAMS ETUX (10-11-61) 8.82

RANDY A. LOCKWOOD ETUX (11-7-73) 15.00

OMA E. WILLIAMS (3-31-80) 25.00

ROBERT R. JONES ETUX (8-12-77) 5.50 A.

MICHAEL B. SHEPHERD ETUX (8-26-75) 33.25

DONALD F. MILLER ETUX (3-12-63) 33.25

DON M. HILLIKER ETUX (10-7-75) 70.25

RAY W. HUSSEY (10-13-64) 25.93

ESTHER E. EITING (12-24-74) ETUX 8.40 AC.

VALLEY HI CORPORATION MAD RIVER VALLEY HI, LTD. (9-27-75) 47.03 AC.

MARMON VALLEY ROAD

CURTIS A. BLACK (9-25-62) 16.39

M. VAN HUNING ETUX (6-19-60) 17.94 AC.

CORKSCREW HILL

DAVID C. SCHULTZ ETUX (5-13-85)

NATIONAL BANK

SEE PAGE 22

TR. 147

TR. 147

TR. 147

TR. 147

TR. 147

TR. 147

TR. 147

TR. 147

TR. 147

TR. 147

TR. 147

TR. 147

TR. 147

CH. 28

CH. 28

CH. 28

CH. 28

CH. 28

CH. 28

CH. 28

CH. 28

CH. 28

CH. 28

CH. 28

CH. 28

CH. 28

CH. 28

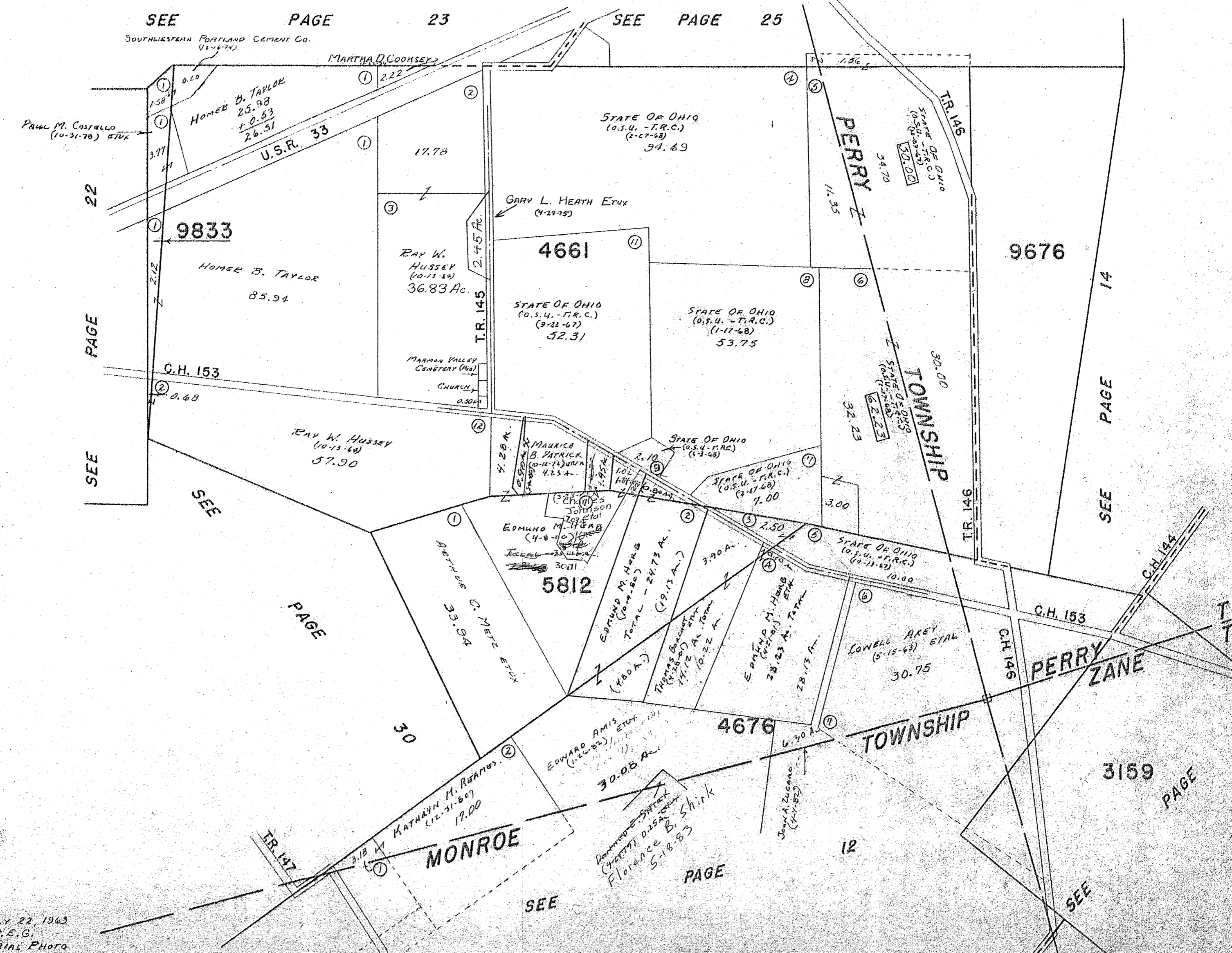
CH. 28

CARTER PRTO.

SURVEY OR SECTION	SUB. NO.	NO. ACRES	GRANTOR	GRANTEE	ACRES TRANS'FRD	TRANS.	DATE OF TRANSFER	DEED		LOT NO.	SIZE		REMARKS
								VOL.	PAGE		FRONT	DEPTH	
4661 9833 5812 4661 4676		3.76	TEXAS W. HAMLIN ETUX	PAUL M. COSTELLO ETUX	3.76	✓	10-31-78	380	60/61				
" 4 4661-4676 -5812 4661 5812		6.700	CHARLES EDWARD STADLER ETUX	JAMES R. STADLER ETUX (ELIZABETH B.)		✓	11-24-78	380	410/443				
4661		6.700	JAMES R. STADLER ETUX	DONALD E. SHIRK ETUX	0.25	✓	9-24-79	385	77-81				NEW SURVEY
4661 5812-4676 -4661		ALL	JAMES R. STADLER ETUX	JAMES R. WHITE ETUX	ALL	✓	9-25-79	385	84-85				
4676 4676 5812		5.18, 2.04	JAMES R. WHITE ETUX	EDMUND M. HERB	1.24, 5.18 30.71	✓	4-8-80	387	116/121				NEW SURVEY - 6388
4661		25.16, 39.75	JAMES R. WHITE ETUX	EDMUND M. HERB	1.95	✓	5-16-80	387	526/527				NEW SURVEY
4661 5812-4676 -4661		5.18	MAURICE B. PATRICK ETUX	MAURICE B. PATRICK ETUX	0.90	✓	5-16-80	387	870/871				NEW SURVEY
4676 4676 5812		24.73	JAMES R. WHITE ETUX	EDMUND M. HERB	24.73	✓	10-9-80	389	872/927				NEW SURVEY
4676 4676 5812		7.18	GERARD M. REANNS (DOL'S)	KATHRYN M. REANNS	3.10	✓	12-31-80	390	926/927				
4676 5812		61.95	JAMES R. WHITE ETUX	EDMUND M. HERB ETUX	28.23	✓	4-21-81	391	704/705				NEW SURVEY
4676 5812		14.07	JAMES R. WHITE ETUX	EDMUND M. HERB ETUX	14.12	✓	4-28-81	391	856/857				NEW SURVEY
4676		51.67	" " " "	THOMAS Borchelt ETUX	14.12	✓	4-28-81	391	917/918				NEW SURVEY
4676		1.00, 2.75	" " " "	JOHN A. ZUGARO ETUX	6.30	✓	5-4-81	392	8/9				NEW SURVEY
4676		30.08	JAMES R. WHITE ETUX	EDWARD AMIS ETUX	30.08	✓	1-26-82	395	27/28				NEW SURVEY
4676		6.30	DEBORAH S. DEMUTH (ZUGARO)	JOHN A. ZUGARO	6.30	✓	4-1-82	395	630/631				
4676		0.25	DONALD E. SHIRK DEC'D	BONNIE JEAN CURRENT ETUX	0.25	✓	5-17-83	400	289/290				
4676		0.25	BONNIE JEAN CURRENT ETUX	FLORENCE B. SHIRK	0.25	✓	5-18-83	400	311/312				
4661 5812		1.25, 1.02 30.71	Edmund M. Herb	Charles Johnson etal	10.00	✓	3/23/84	ADA	276				NEW SURVEY - 6388

0.10 A. IN 5812  
20.13 A. IN 4676  
3.90 IN 5812  
10.22 IN 4676

JEFFERSON TOWNSHIP  
V.M.S. 4661, 4676 PT, 5812 & 9833.  
SCALE: 1" = 10 CHAINS = 660'



Drawn July 22, 1963  
By D.E.G.  
From Aerial Photo

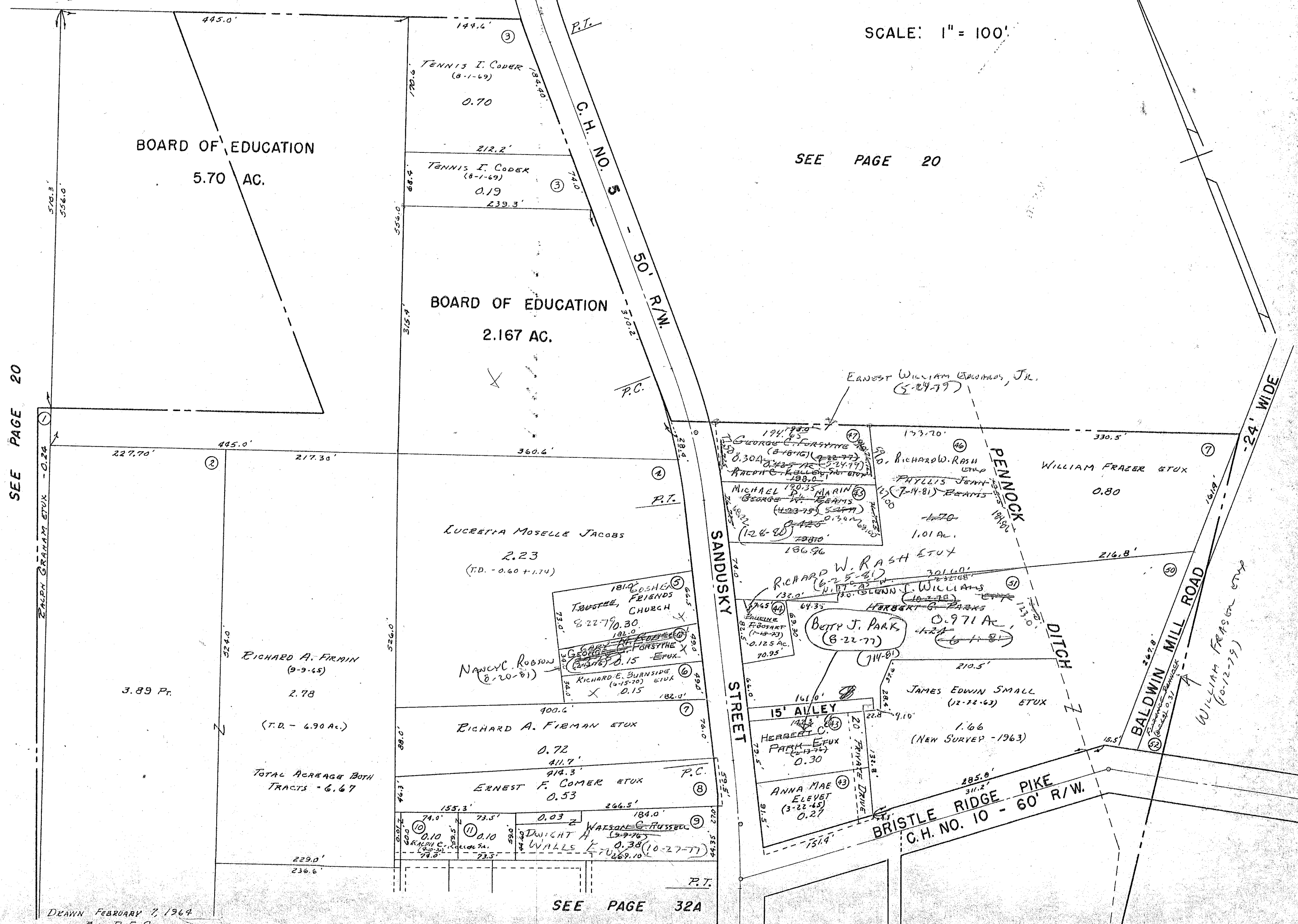
CARTER PRG.

SURVEY OR SECTION	SUB. NO.	NO. ACRES	GRANTOR	GRANTEE	ACRES TRANS'FRD	TRANS.	DATE OF TRANSFER	DEED		LOT NO.	SIZE		REMARKS
								VOL.	PAGE		FRONT	DEPTH	
3137		0.425	GEORGE C. FORSYTHE ETUX	RALPH C. KELLER, SR. ETUX	0.425	✓	7-22-77	371	699-700				
3137		1.24	HERBERT C. PARK (DECD)	BETTY J. PARK	1.24	✓	8-22-77	372	218-219				
3137		0.03	WATSON C. RUSSELL	DWIGHT A. WALLS ETUX	0.03	✓	10-27-77	373	480-481				
3137		0.38			0.38	✓			97/98				
3137		0.15	GEORGE C. FORSYTHE ETUX	GARY M. ROBSON	0.15	✓	8-7-78	378	176/178				
3137		0.971	BETTY J. PARK	GLENN J. WILLIAMS ETUX	0.971	✓	10-2-78	379	141/142				New Survey
3137			KELLER, REAMS, RASH AND WILLIAMS	PAUL R. CLAPSADLE		✓	5-24-79	383	147/148				APPRAUIT
3137		0.425	RALPH C. KELLER, SR. ETUX	JAMES C. DOGGE ETUX	0.425	✓	5-24-79	383	141/144				New Survey - 0.30 Ac
3137		0.30	JAMES C. DOGGE ETUX	RALPH C. KELLER, SR. ETUX	0.30	✓	5-24-79	383	145/146				" "
3137		0.30	RALPH C. KELLER, SR. ETUX	ERNEST WILLIAM EDWARDS, JR	0.30	✓	5-24-79	383	177/178				
3137		0.425	GEORGE W. REAMS	JAMES C. DOGGE ETUX	0.425	✓	5-29-79	383	256/259				New Survey - 0.30 Ac
3137		0.30	JAMES C. DOGGE ETUX	GEORGE W. REAMS	0.30	✓	5-29-79	383	260/261				
3137		0.30	TRUSTEES OF GOSHEN FRIENDS CHURCH	GOSHEN FRIENDS CHURCH	0.30	✓	8-22-79	384	593-594				G. C.
3137		0.34	FLORENCE RENNOCK	WILLIAM FRASON ETUX	0.31	✓	10-12-79	385	448/450				
3137		0.30	GEORGE W. REAMS DECD	MICHAEL D. MARWE	0.30	✓	1-28-80	386	703/704				
3137		0.971	GLENN J. WILLIAMS ETUX	JOAN C. WATKINS	0.971	✓	5-11-81	392	471/473				
3137		0.971	JOAN C. WATKINS	GLENN J. WILLIAMS	0.971	✓	6-11-81	392	474/476				
3137		0.125	PAULINE T. BOSART DECD	RICHARD W. RASH ETUX	0.125	✓	6-25-81	392	621/627				
3137		0.971	GLEN J. WILLIAMS	DON W. FRASON	0.971	✓	7-14-81	392	820/822				
3137		0.971	DON W. FRASON	GLENN J. WILLIAMS	0.971	✓	7-14-81	392	824/828				New Survey
3137		1.70	PHYLLIS J. RASH (PHYLLIS J. REAMS)	DON W. FRASON	1.70	✓	7-14-81	392	823/825				
3137		1.01	DON W. FRASON	RICHARD W. RASH ETUX	1.01	✓	7-14-81	392	829/831				New Survey
3137		0.15	GARY M. ROBSON ETUX	JOAN C. WATKINS	0.15	✓	8-20-81	393	437/438				
3137		0.15	JOAN C. WATKINS	NANCY C. ROBSON	0.15	✓	8-20-81	393	439/460				

JEFFERSON TOWNSHIP  
VIRGINIA MILITARY SURVEY 3137  
ZANESFIELD CORPORATION

SCALE: 1" = 100'

SEE PAGE 20



SEE PAGE 20

DRAWN FEBRUARY 7, 1964  
BY D.E.G.

SEE PAGE 32A



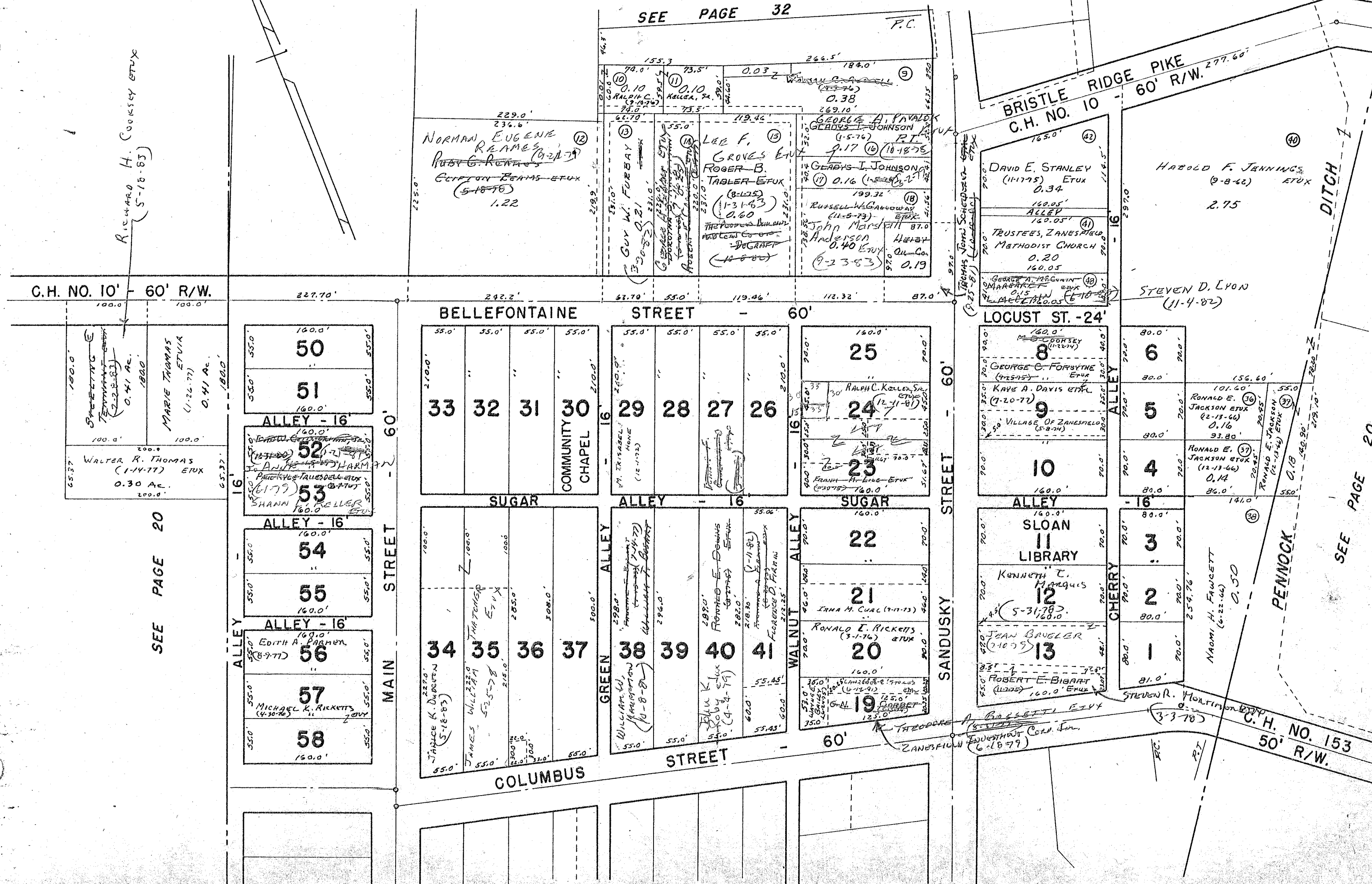
CARTER PRG.

SURVEY OR SECTION	SUB. NO.	NO. ACRES	GRANTOR	GRANTEE	ACRES TRANS'FRD	TRANS.	DATE OF TRANSFER	DEED		LOT NO.	SIZE		REMARKS
								VOL.	PAGE		FRONT	DEPTH	
			MARTHA D. COOKSEY	GEORGE C. FORSYTHE ETUX		✓	7-13-77	371	498-588	8 Pt.	0.70	51.0	EASEMENT 0.70 FOOT STRIP,
			PAULINE T. BOSART	WILLIAM T. BOSART		✓	7-14-77	371	519	38			
			GEORGE C. FORSYTHE ETUX	KAYE A. DAVIS ETAL		✓	7-20-77	371	662	8 Pt. 9 Pt.	30.0 35.0	160.0 160.0	
			EDITH S. TITUS	EDITH A. PARMER		✓	8-9-77	372	1-2	56			
3137		0.25	DOROTHA S. KAUFFMAN ETUIR	ROBERT E. CROCKETT ETUX	0.25	✓	8-19-77	372	162-163				
			CHAUNCEY N. CORBET	THEODORE A. BOSSETTI ETUX		✓	8-31-77	372	360-361	Pt. 19			
3137		1.22	ROBERT B. BIDANT ETUX	STEVEN R. MORTIMER ETUX		✓	3-3-78	375	67	Pt. 13			
			CLIFTON C. REAMES (Dec'd)	RUBY G. REAMES	1.22	✓	5-18-78	376	291				
			CLARA L. ANTRAM	JAMES WILLIAM THATCHER ETUX		✓	5-25-78	376	442-443	S. Pt. 35			
			MARY LUCILE MARQUIS (Dec'd)	KENNETH C. MARQUIS		✓	5-31-78	376	545	12			
3137		0.17	GLADYS I. JOHNSON	GEORGE A. PAVLON ETUX	0.17	✓	10-18-78	379	773/774				
3137		0.16	" " "	" " " "	0.16	✓	3-2-79	381	737-738				
			Ronald E. Downs etux	John K. Roby etux		✓	4-4-79	382	289/290	40			
			PAUL KYLE TRUESDELL ETUX	SHANN L. KELLER ETUX		✓	6-1-79	383	339/340	53			
			THEODORE A. BOSSETTI ETUX	ZANESFIELD INVESTMENT CORP., Inc		✓	6-18-79	383	571/572	19 Pt.			
			RICHARD E. GRAHAM ETUX	JEAN BRUGLER		✓	7-10-79	383	915/916	Pt. 13			
3137		1.22	RUBY G. REAMES (Dec'd)	NORMAN EUGENE REAMES	1.22	✓	9-21-79	385	473/474				
			RICHARD H. CLINGERMAN (Dec'd)	JOHN W. CLINGERMAN, JR. ETAL		✓	10-15-79	385	461/462	52			UND. 2/3 INT.
3137		0.15	GEORGE A. McCLAIN DEC'D	MARGARET L. McCLAIN	0.15	✓	6-10-80	388	90/91				
3137		0.119	HERBY OIL CO.	THOMAS JOHN SCHEIDERER ETAL	0.119	✓	10-10-80	389	714/715				
			JOHN W. CLINGERMAN 1/3 INT	JOHN W. CLINGERMAN, JR.		✓	12-31-80	390	689/690	52			UND 1/3 INT.
			JOHN W. CLINGERMAN, JR. ETUX	JO ANNE HARMAN		✓	1-21-81	390	702/703	52			
			L.C. STOKES aka LAWRENCE C. STOKES	FLORENCE PECK		✓	6-12-81	392	489/500	19 Pt.	20.25	125.0	N. SIDE
			FLORENCE PECK	LAWRENCE C. STOKES ETAL		✓	6-12-81	392	501/502	19 Pt.	20.25	125.0	N. SIDE
3137		0.25	ROBERT E. CROCKETT ETUX	GEORGE H. BIDANT ETUX	0.25	✓	7-16-81	392	880/881				
3137		0.19	K. ART DAVIS ETUX 1/2 INT.	THOMAS JOHN SCHEIDERER ETUX	0.19	✓	9-25-81	393	771/772				
			FRANK H. LILE ETUX	RALPH C. KELLER, SR. ETUX		✓	12-11-81	394	636/637	23-24 Pt.			
			RICHARD A. FIRMIN (Dec'd)	FLORENCE D. FIRMIN		✓	1-11-82	394	874/875	41			
			RITA JOYCE HARPEST (WESCHE)	DENNIS F. GILLILAND ETUX		✓	3-1-82	395	323	27			
3137		0.21	FRANCES T. FURBAY DEC'D	GUY W. FURBAY	0.21	✓	3-30-82	395	765/766				
3137		0.160	ROGER B. TABLOL ETAL	THE PEOPLES BUILDING AND LOAN CO. OF OREGON	0.160	✓	10-8-82	397	713/715				
			WILLIAM T. BOSART	WILLIAM W. KAUFFMAN		✓	10-8-82	397	753/760	38			
3137		0.15	MARGARET L. McCLAIN	STEVEN D. LYON	0.15	✓	11-4-82	398	71/18				
3137		0.60	THE PEOPLES BUILDING & LOAN CO	LAE F. GROVES ETUX	0.60	✓	1-31-83	398	909				
3137		0.41	BOUHA TENNANT (Dec'd)	STERLING E. TENNANT	0.41	✓	2-28-83	399	207				
			ERNEST DUDGEON ETAL	JOANNE HUFFMAN		✓	5-18-83	400	149	34 Pt.			
			JOANNE HUFFMAN	JANICE K. DUDGEON		✓	5-18-83	400	150	34 Pt.			
3137		0.41	STERLING E. TENNANT (Dec'd)	RICHARD H. COOKSEY ETUX	0.41	✓	5-18-83	400	154/155				
			Mabel S. Sine "Dec'd"	Margorie Ann Loyell etal		✓	9-13-83	401	707/708	26			1/2 interest
3137		0.40	Russell W. Galloway Etux	John Marshall Anderson Etux	0.40	✓	9-23-83	401	846-848				
			Dennis F. Gilliland etux	Barney L. Partin etux		✓	1-23-84	403	112	27			

JEFFERSON TOWNSHIP  
VIRGINIA MILITARY SURVEY 3137  
ZANESFIELD CORPORATION

SCALE: 1" = 100'

SEE PAGE 32



Richard H. Cooksey ETUX  
(5-16-83)

SEE PAGE 20

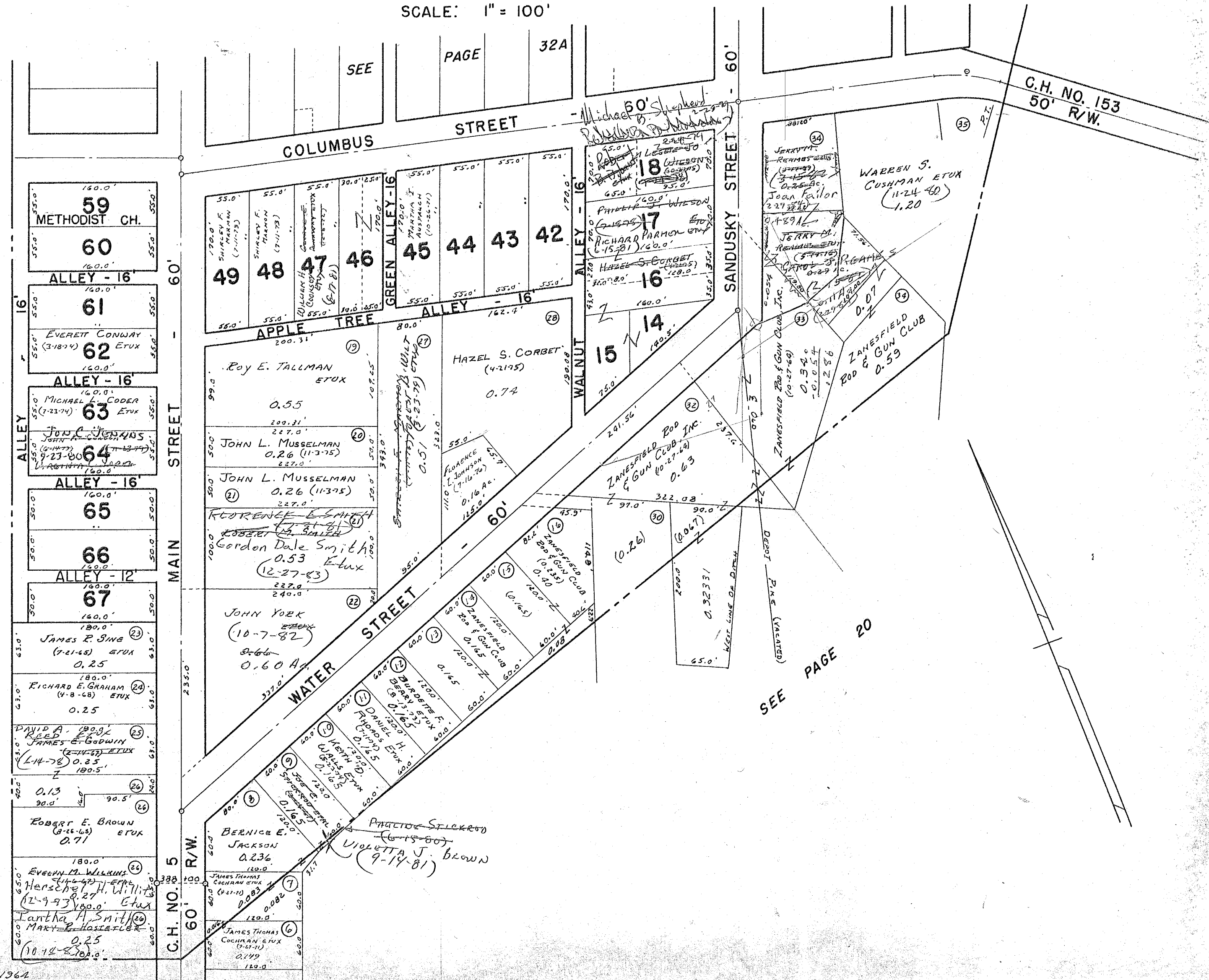
SEE PAGE 20

SURVEY OR SECTION	SUB. NO.	NO. ACRES	GRANTOR	GRANTEE	ACRES TRANS'FRD	TRANS.	DATE OF TRANSFER	DEED		LOT NO.	SIZE		REMARKS	
								VOL.	PAGE		FRONT	DEPTH		
3137		0.13 0.25	JAMES E. GODWIN ETUX HAZEL S. CORBET LESLIE Jo WILSON	DAVID A. REED ETUX PHILLIP J. WILSON ETUX ROBERT B. BIBART ETUX	0.13 0.25	✓	6-14-78 7-18-78 7-24-78	376 377 377	826/1827 600-601 707-708			17, Pt. 16 18		
3137		0.51	ROBERT B. BIBART ETUX SHIRLEY F. MARION JOHN K. GORDON (DECD) VIRGINIA L. YODER (THURMAN)	MICHAEL B. SHEPHERD FOREST B. WILT ETUX VIRGINIA L. YODER JON C. JENKINS	0.51	✓	2-29-79 3-23-79 11-23-79	381 382 385	732-733 128/129 98/98				18 64 64	
3137		1.20	WARREN S. CUSHMAN ETUX	MARGARET R. ROBINSON	1.20	✓	11-24-80	390	261/264					
" "		1.20	MARGARET R. ROBINSON PHILLIP J. WILSON ETUX	WARREN S. CUSHMAN ETUX RICHARD PARKER ETUX	1.20	✓	11-24-80	390	265/268					
3137		0.165	JOE E. STICKROD ETUX	PAULINE STICKROD	0.165	✓	6-15-80	392	579/579					
3137		0.53	ROBERT M. SMITH DECD GEORGE E. DUNAWAY ETUX	FLORENCE E. SMITH WILLIAM H. COOKSEY ETUX	0.53	✓	7-31-81 8-17-81	393 393	49 276/277					47
3137		0.165	PAULINE STICKROD ETAL	VIOLETTA J. BROWN	0.165	✓	9-14-81	393	607/608					
3137		0.25	JERRY M. REAMES ETUX	WANDA MOREHEAD	0.25	✓	3-15-82	395	459					
" "		0.25	WANDA MOREHEAD	JERRY M. REAMES	0.25	✓	3-15-82	395	460/461					
" "		0.29	" " " "	CAROL JEAN REAMES	0.29	✓	3-15-82	395	462					
3137		0.60	MABEL E. WILLIAMS DECD EDNA V. YORK DECD	DAVID N. SMITH JOHN G. YORK	0.60	✓	6-30-82 10-7-82	396 397	539/539 705					46
3137		0.25	MARY R. HOSTETLER HELEN H. SMALL DECD	IANTHA A. SMITH JAMES E. SMALL ETAL	0.25	✓	10-18-83 12-2-83	402 402	52/154 662-668					14, 15, Pt. 16
3137		0.27	JAMES E. SMALL ETAL MATTHEW T. WILEY	MATTHEW T. WILEY JAMES E. WILEY	0.27	✓	12-5-83 12-5-83	402 402	681-684 685-686					14, 15, Pt. 16 14, 15, Pt. 16
3137		0.27	BERNARD IKE DECD	ETTA MAE IKE	0.27	✓	12-9-83	402	748-749					N.T.
3137		0.27	EVELYN M. WILKINS ETAL	HERSCHEL H. WILLITS ETUX	0.27	✓	12-9-83	402	751-754					
3137		0.53	FLORENCE E. SMITH	GORDON DALE SMITH ETUX	0.53	✓	12-27-83	402	891/895					
3137		0.34	ZANEFIELD ROD & GUN CLUB, INC.	JERRY M. REAMES ETUX	0.054	✓	2-29-84	403	850					New Survey #2883
3137		0.29	JERRY M. REAMES ETUX	ZANEFIELD ROD & GUN CLUB, INC.	0.110	✓	2-29-84	403	852					New Survey
3137		0.18, 0.25	" " " " " "	JOAN FAILOR	0.489	✓	2-29-84	403	85A					New Survey

JEFFERSON TOWNSHIP  
VIRGINIA MILITARY SURVEY 3137  
ZANESFIELD CORPORATION

SCALE: 1" = 100'

SEE PAGE 20



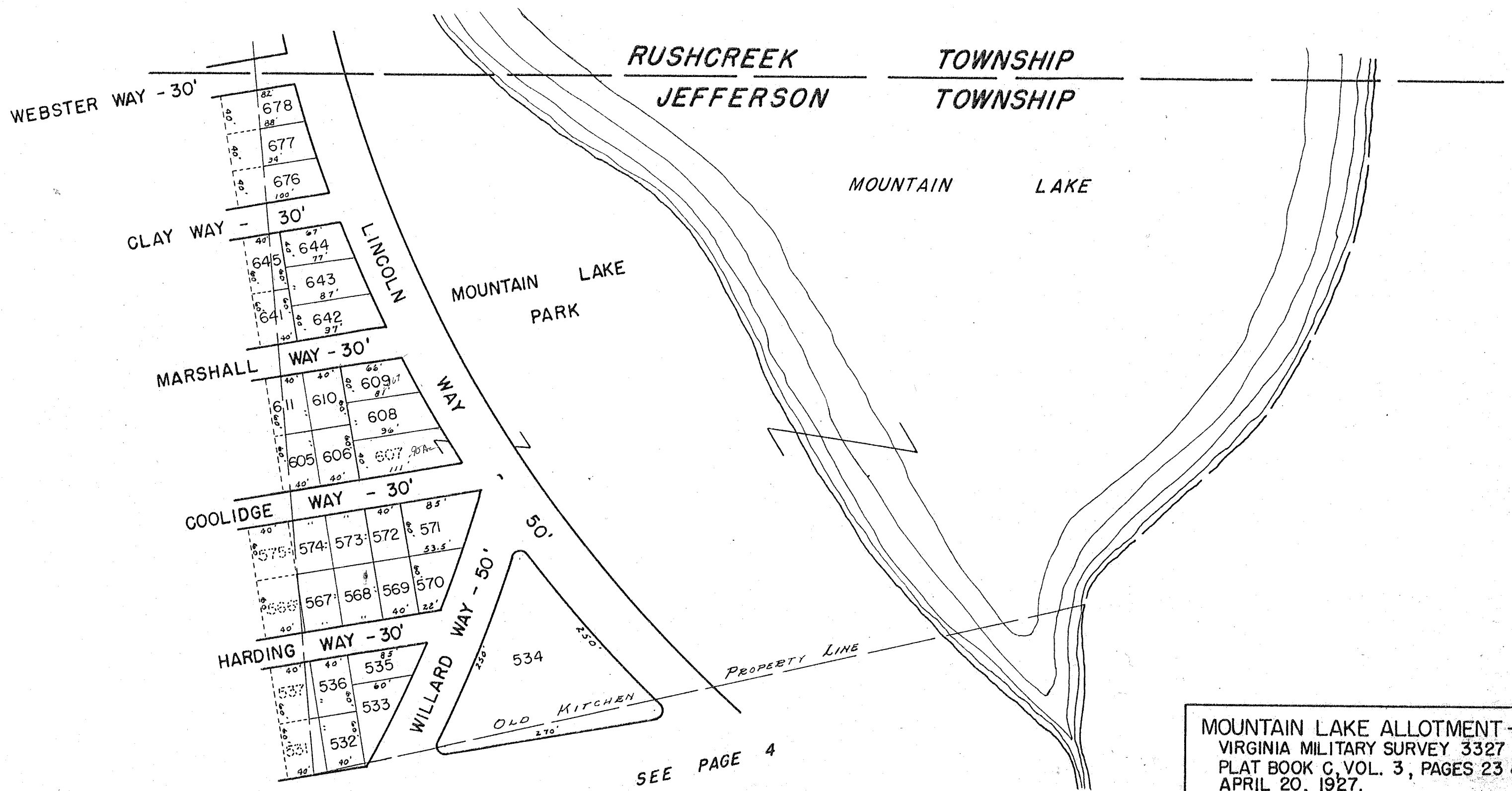
# JEFFERSON TOWNSHIP

## VIRGINIA MILITARY SURVEY 3327 PART

### MOUNTAIN LAKE ALLOTMENT

SCALE: 1" = 100'

SEE RUSHCREEK PAGE 32



MOUNTAIN LAKE ALLOTMENT - 1927  
 VIRGINIA MILITARY SURVEY 3327  
 PLAT BOOK C, VOL. 3, PAGES 23 & 24.  
 APRIL 20, 1927.

LOT	NAME	DATE	LOT	NAME	DATE	LOT	NAME	DATE	LOT	NAME	DATE
531			567			575			641		
532			568			605			642		
533			569			606			643		
534			570			607			644		
535			571			608			645		
536			572			609			676		
537			573			610			677		
566			574			611			678		

*Mountain Lake Inc.*  
 (4-8-27)  
 All Lots  
 M. E. T. EXTON PRISOS  
 (6-12-81)

DRAWN BY DANIEL E. GILBERT  
 APRIL 17, 1963

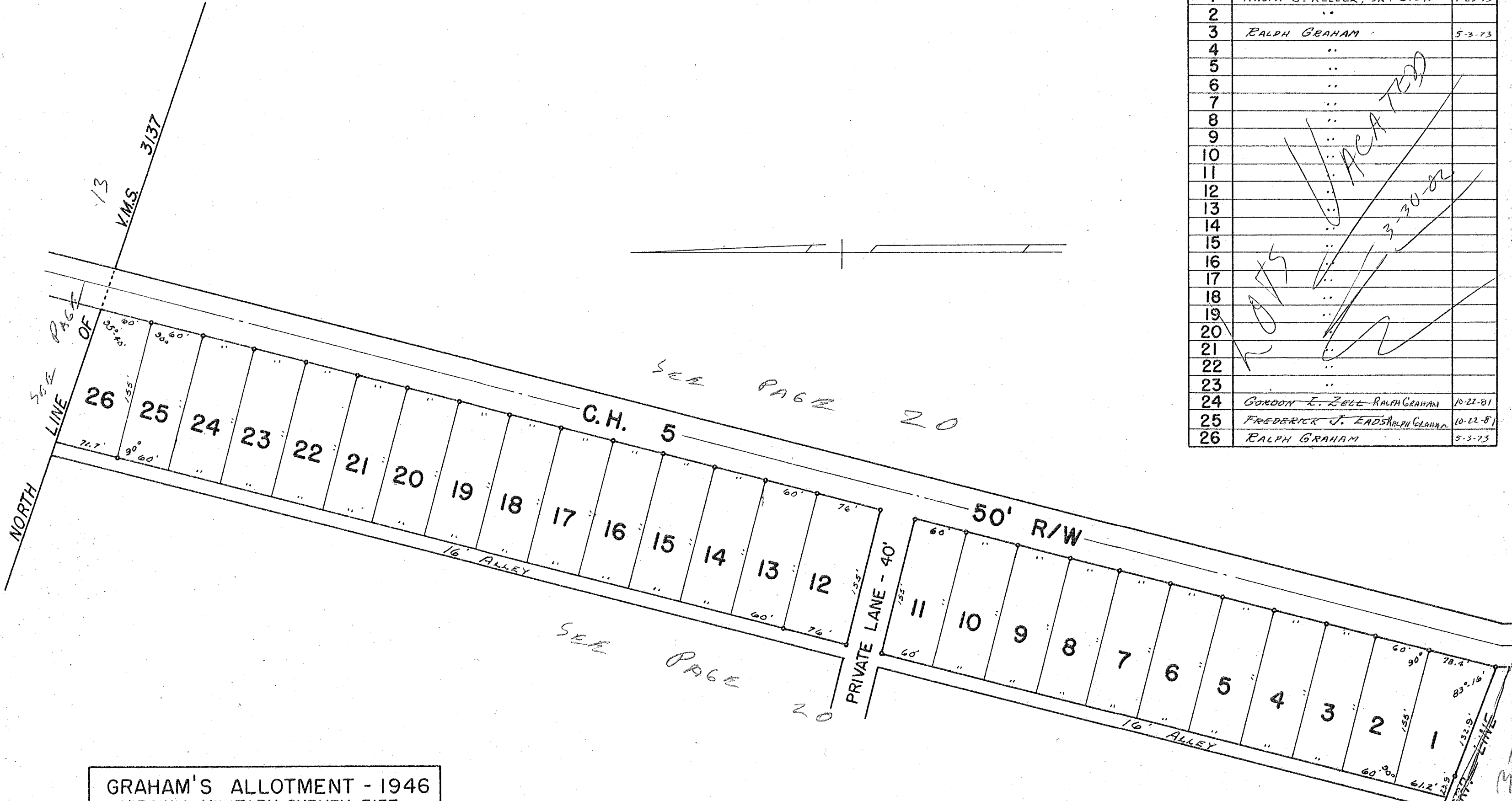
CARTER PRG.

SURVEY OR SECTION	SUB. NO.	NO. ACRES	GRANTOR	GRANTEE	ACRES TRANS'FRD	TRANS.	DATE OF TRANSFER	DEED		LOT NO.	SIZE		REMARKS
								VOL.	PAGE		FRONT	DEPTH	
			GORDON L. ZELL ETUX FREDERICK EADS ETUX VACATION OF LOTS 1-26	RALPH GRAHAM " " " CERTIFICATION.		✓	10-22-81	394	100/101	24			
						✓	10-22-81	394	102/103	25			
						✓	3-30-82	395	591	1-24			GRAHAM'S ACCT.

JEFFERSON TOWNSHIP  
VIRGINIA MILITARY SURVEY 3137 PART  
GRAHAM'S ALLOTMENT

SCALE: 1" = 100'

LOT	NAME	DATE
1	RALPH C. KELLER, SR. ETUX	7-23-73
2	..	
3	RALPH GRAHAM	5-3-73
4	..	
5	..	
6	..	
7	..	
8	..	
9	..	
10	..	
11	..	
12	..	
13	..	
14	..	
15	..	
16	..	
17	..	
18	..	
19	..	
20	..	
21	..	
22	..	
23	..	
24	GORDON E. ZELL - RALPH GRAHAM	10-22-81
25	FREDERICK J. EADS - RALPH GRAHAM	10-22-81
26	RALPH GRAHAM	5-3-73



GRAHAM'S ALLOTMENT - 1946  
 VIRGINIA MILITARY SURVEY 3137  
 LOTS 1 TO 26 INCL. - 5.65 AC.  
 PLAT BOOK C, VOL. 3, PAGE 44.  
 SEPTEMBER 7, 1946  
 COUNTY ENGINEERS FILE J-57

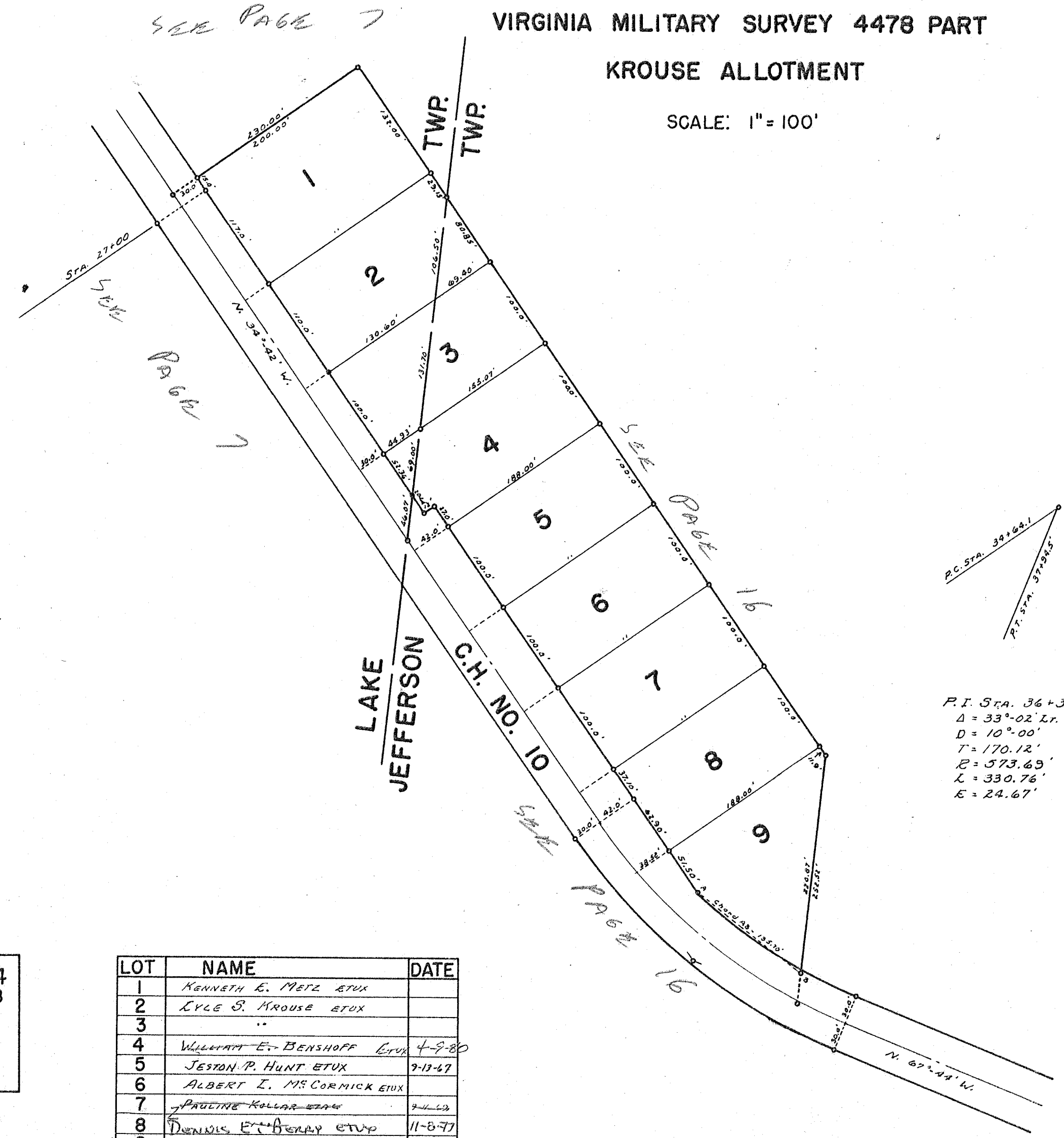
CARTER PRG.

SURVEY OR SECTION	SUB. NO.	NO. ACRES	GRANTOR	GRANTEE	ACRES TRANS'FRD	TRANS.	DATE OF TRANSFER	DEED		LOT NO.	SIZE		REMARKS
								VOL.	PAGE		FRONT	DEPTH	
			PAULINE KOLLAR ETAL (CHILD WARRIOR) WILLIAM E. BENSHEFF	DENNIS E. BERRY ETUX WILLIAM E. BENSHEFF ETUX		✓	11-8-77	373	694	7-8			
						✓	4-9-80	387	475	4			



JEFFERSON TOWNSHIP  
 VIRGINIA MILITARY SURVEY 4478 PART  
 KROUSE ALLOTMENT

SCALE: 1" = 100'




KROUSE ALLOTMENT - 1954  
 VIRGINIA MILITARY SURVEY 4478  
 LOTS 1 TO 9 INCL. - 5.02 AC.  
 PLAT BOOK D, VOL. 4, PAGE 2  
 NOVEMBER 29, 1954  
 COUNTY ENGINEERS FILE J-141

LOT	NAME	DATE
1	KENNETH E. METZ ETUX	
2	LYLE S. KROUSE ETUX	
3	"	
4	WILLIAM E. BENSHOFF ETUX	4-9-80
5	JESTON P. HUNT ETUX	7-13-67
6	ALBERT L. MC CORMICK ETUX	
7	PAULINE KOLLAR ETUX	9-11-63
8	DENNIS E. BERAP ETUX	11-8-77
9	LYLE S. KROUSE ETUX	

SURVEY OR SECTION	SUB. NO.	NO. ACRES	GRANTOR	GRANTEE	ACRES TRANS'FRD	TRANS.	DATE OF TRANSFER	DEED		LOT NO.	SIZE		REMARKS
								VOL.	PAGE		FRONT	DEPTH	
			ANTHONY F. KAVALAUSKAS ETUX	IVAN V. JENNINGS ETUX		✓	11-15-77	373	817	Lot 2 Pt. Lot 3 Pt.	70'	70'	
			ROBERT E. FENDON ETUX	GEORGE F. LEITHNER ETUX		✓	6-1-77	376	554/555	Lot 7 & 6 Pt.			
			MICHAEL H. MARTIN ETUX	JACK H. BELKETT ETUX		✓	5-11-79	382	920	11, Pt. 10			
			CARL W. TITUS ETUX	TERRY R. LOVETT ETUX		✓	6-25-79	383	670	1, Pt. 2			
			JACK H. BELKETT ETUX	THE PRUDENTIAL INS. CO. OF AMERICA		✓	12-24-80	390	637/639	10 Pt. - 11			
			THE PRUDENTIAL INS. CO. OF AMERICA	RICHARD D. SIGLER ETUX		✓	2-6-81	391	76/78	10 Pt. - 11			
			NANCY JO FERRON	JOHN R. FERRON		✓	1-29-82	395	65/66	8, 9, 10 Pt.			
			RICHARD D. SIGLER ETUX	DR. JASON EARL ROBSON, D.D.S.		✓	1-13-83	398	731/732	10 Pt. - 11			

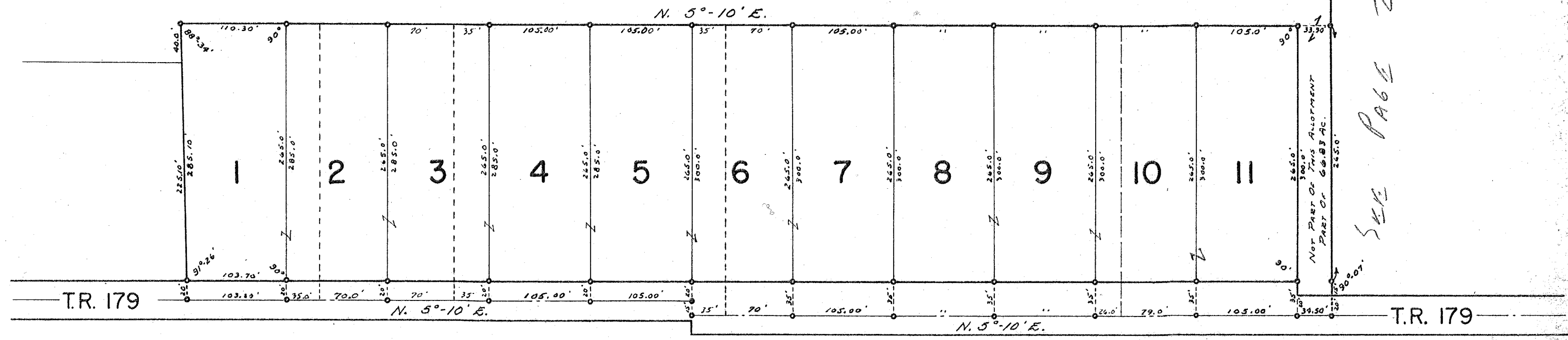
JEFFERSON TOWNSHIP  
 VIRGINIA MILITARY SURVEY 3220 PART  
 HILLWOOD ALLOTMENT

SCALE: 1" = 100'



THOMAS E. O'CONNOR  
 66.83 AC.

SEE PAGE 18



V.M.S. 3220  
 V.M.S. 4477

SEE PAGE 27

SEE PAGE 26

HILLWOOD ALLOTMENT - 1956  
 VIRGINIA MILITARY SURVEY 3220  
 LOTS I TO II INCL. - 7.78 AC.  
 PLAT BOOK D, VOL. 4, PAGE 22.  
 MAY 21, 1956  
 COUNTY ENGINEERS FILE J-145

V.M.S. 4498

LOT	NAME	DATE
1	JERRY H. LOVELL ETUX	8-22-75
2	CARL W. HEUS ETUX	6-16-78
3	ANTHONY F. KAVKAUSHAS ETUX	11-14-74
4	GEORGE W. NEASE ETUX	5-21-67
5	"	"
6	"	"
7	ROBERT E. FENDER ETUX	4-22-74
8	JOHN R. FOMMERS	1-19-81
9	NANCY J. FEARON	9-13-75
10	JACOB H. BALKRITZ ETUX	5-11-77
11	MICHAEL H. MARTIN ETUX	2-5-79

IVAN V. JENNINGS ETUX (11-15-77)

GEORGE F. LEITHNER (6-1-78) ETUX

SURVEY OR SECTION	SUB. NO.	NO. ACRES	GRANTOR	GRANTEE	ACRES TRANS'FRD	TRANS.	DATE OF TRANSFER	DEED		LOT NO.	SIZE		REMARKS
								VOL.	PAGE		FRONT	DEPTH	
			DANIEL JOSEPH MONTGOMERY ETUX	RAYMOND M. HERFORD ETUX		✓	5-23-78	376	379	4, 5			
			ROBERT E. BROOKS, JR. ETUX	ROBERT L. SHEELEY ETUX		✓	5-26-78	376	457	2			
			JAMES R. SHARON ETUX	JOSEPH J. THOMAS, SR. ETUX		✓	6-25-79	383	664	11			
			RAYMOND M. HERFORD DEC'D	IRENE HERFORD		✓	7-12-79	383	945	4, 5			
			ROBERT LEE SHEELEY ETAL	BANC OHIO NATIONAL BANK		✓	11-4-80	390	191/2	2			
			BANC OHIO NATIONAL BANK	WILLARD F. KOSSOUSIKY ETUX		✓	2-17-81	391	202/294	2			
			FRENC HERFORD	MARY L. OWEN		✓	5-29-81	392	308/310	4, 5			
			JAMES J. CUNNINGHAM ETUX	MICHAEL J. MOORE ETUX		✓	12-20-82	398	444/445	3			

# JEFFERSON TOWNSHIP

## VIRGINIA MILITARY SURVEY 4477 PART

### CARRIAGE HILL ALLOTMENT NO. 1

SCALE: 1" = 100'

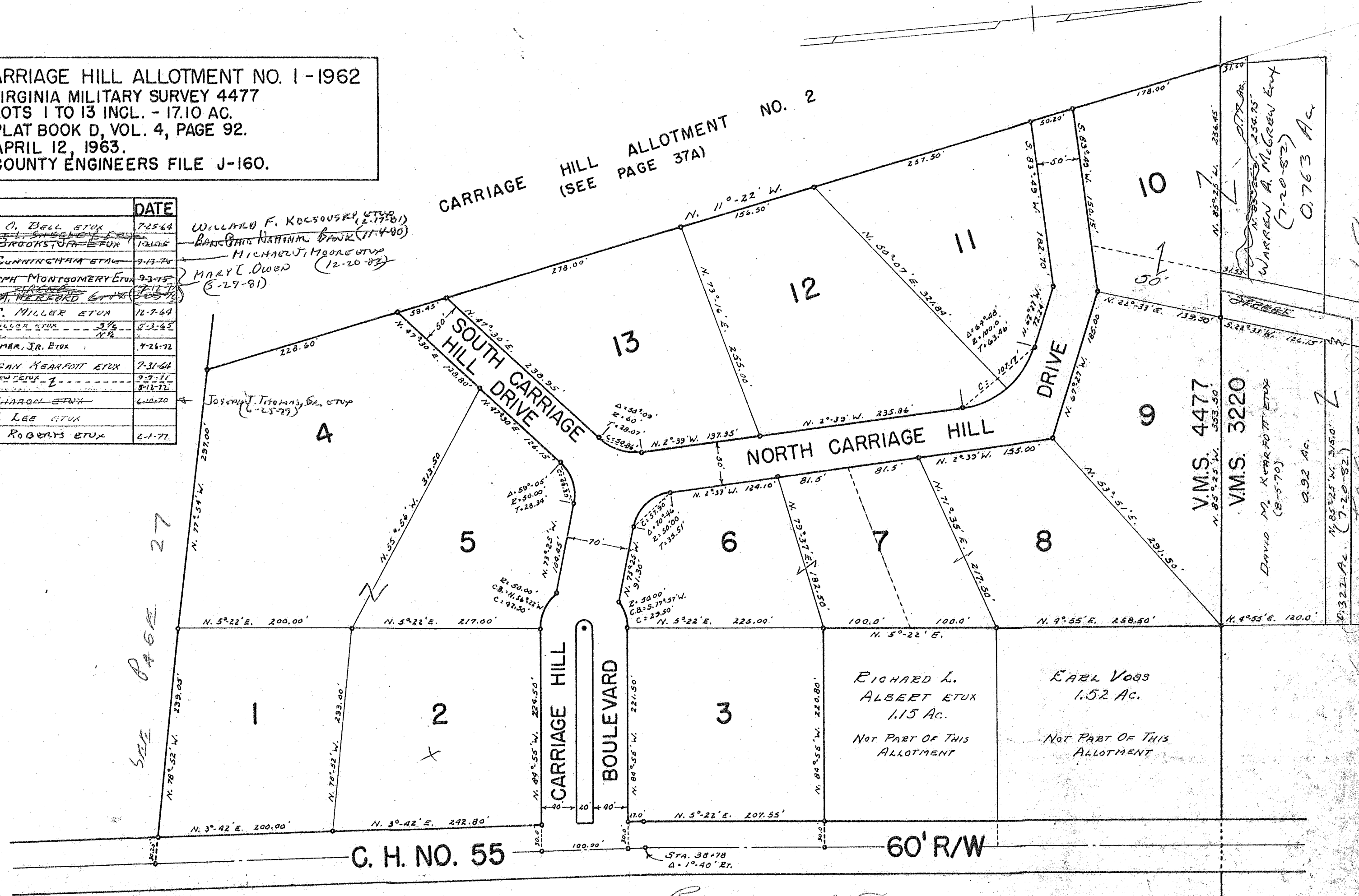
CARRIAGE HILL ALLOTMENT NO. 1 - 1962  
 VIRGINIA MILITARY SURVEY 4477  
 LOTS 1 TO 13 INCL. - 17.10 AC.  
 PLAT BOOK D, VOL. 4, PAGE 92.  
 APRIL 12, 1963.  
 COUNTY ENGINEERS FILE J-160.

LOT	NAME	DATE
1	BERNARD O. BELL ETUX	7-25-64
2	ROBERT L. BROOKS, JR. ETUX	12-22-64
3	JAMES J. CUNNINGHAM ETUX	9-13-74
4	DANIEL JOSEPH MONTGOMERY ETUX	9-3-75
5	MARVEN C. MILLER ETUX	12-7-64
6	MARVEN C. MILLER ETUX	5-3-65
7	WILLIAM R. LATIMER, JR. ETUX	7-26-72
8	DAVID MORGAN KEARFOOT ETUX	7-31-64
9	MARSH A. MCGREW ETUX	9-9-71
10	MARSH A. MCGREW ETUX	5-12-72
11	JAMES B. SHARON ETUX	6-10-70
12	DONALD M. LEE ETUX	
13	GEORGE E. ROBERTS ETUX	2-1-71

WILLARD F. KORSOUSKY ETUX (2-17-81)  
 BANKERS NATIONAL BANK (11-4-80)  
 MICHAEL J. MOORE ETUX  
 MARY C. OWEN (12-20-82)  
 (5-29-81)

JOSEPH J. THOMAS, SR. ETUX (6-25-79)

V.M.S. 4477  
 V.M.S. 3220  
 DAVID M. KEARFOOT ETUX (8-5-70)  
 0.92 AC.  
 WARREN A. MCGREW ETUX (7-20-82)  
 0.763 AC.



SEE PAGE 27

SEE PAGE 28

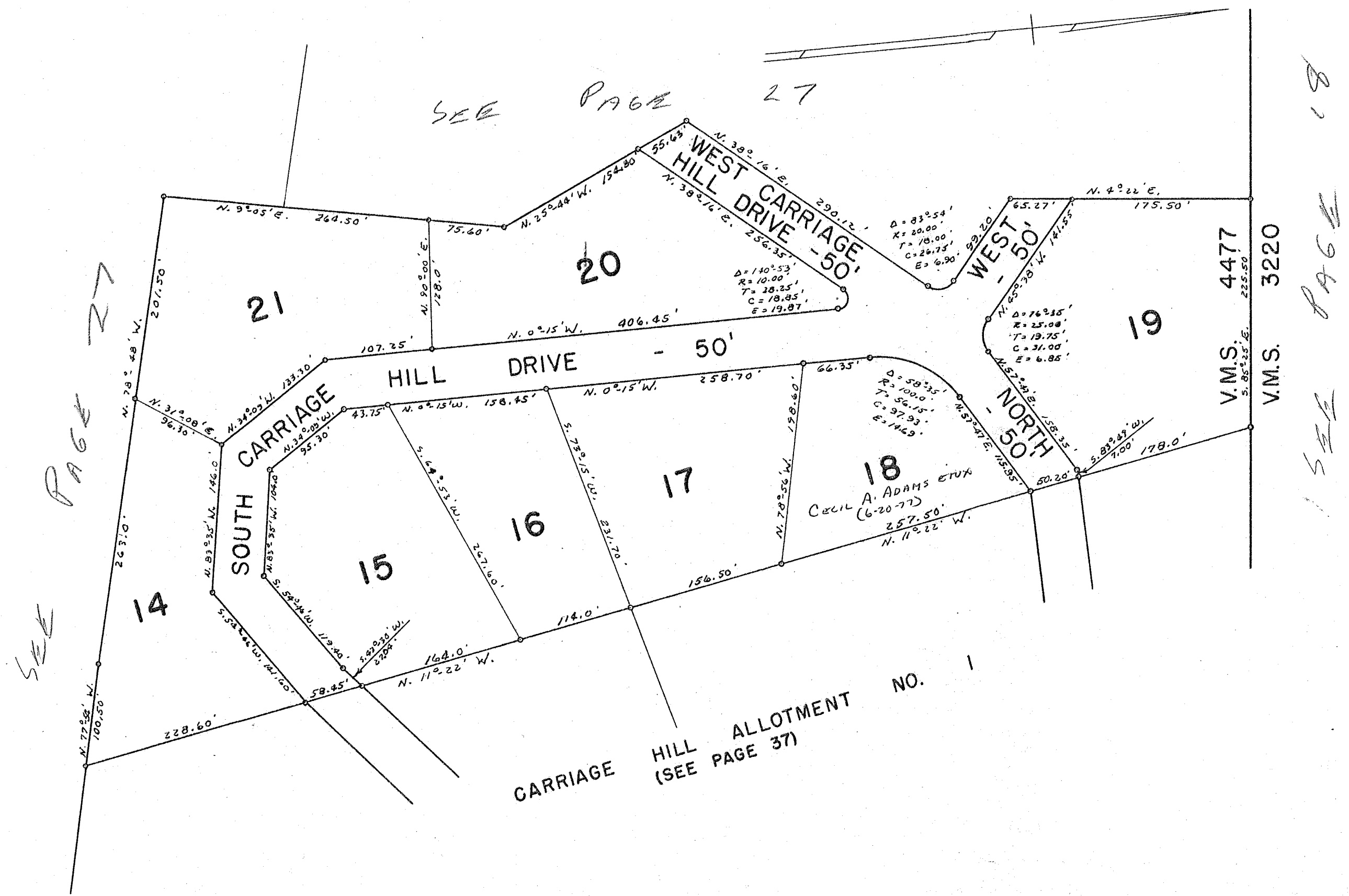
SURVEY OR SECTION	SUB. NO.	NO. ACRES	GRANTOR	GRANTEE	ACRES TRANS'FRD	TRANS.	DATE OF TRANSFER	DEED		LOT NO.	SIZE		REMARKS
								VOL.	PAGE		FRONT	DEPTH	
			THOMAS H. PARK ETUX CRAIG W. HUMPHREYS ROSS W. NELSON (DECD)	CECIL A. ADAMS ETUX ROSS W. NELSON ETUX MINNIE M. NELSON		✓	6-20-77	370	969-970	18			
						✓	1-26-79	381	349/350	20			
						✓	4-18-80	387	619	16			

JEFFERSON TOWNSHIP

VIRGINIA MILITARY SURVEY 4477 PART

CARRIAGE HILL ALLOTMENT NO. 2

SCALE: 1" = 100'



CARRIAGE HILL ALLOTMENT NO. 2-1964.  
 VIRGINIA MILITARY SURVEY 4477.  
 LOTS 14 TO 21 INCL. - 9.94 AC.  
 PLAT BOOK D, VOL. 4, PAGE 102.  
 MAY 4, 1964.  
 COUNTY ENGINEERS FILE J-168.

DRAWN BY DANIEL E. GILBERT

LOT	NAME	DATE
14	R. MICHAEL REICHERT ETUX	7-11-72
15	FRANKIE B. ALEXANDER ETUX	10-3-64
16	<del>MINNIE M. NELSON ETUX</del> MINNIE NELSON ETUX	5-23-65
17	DONALD G. WOODWARD ETUX	10-6-71
18	CECIL A. ADAMS ETUX (6-20-77)	7-21-72
19	JAMES F. MOOTS ETUX	11-30-72
20	<del>CRAIG W. HUMPHREYS</del> CRAIG W. HUMPHREYS	1-25-72
21	R. MICHAEL REICHERT ETUX	7-11-72

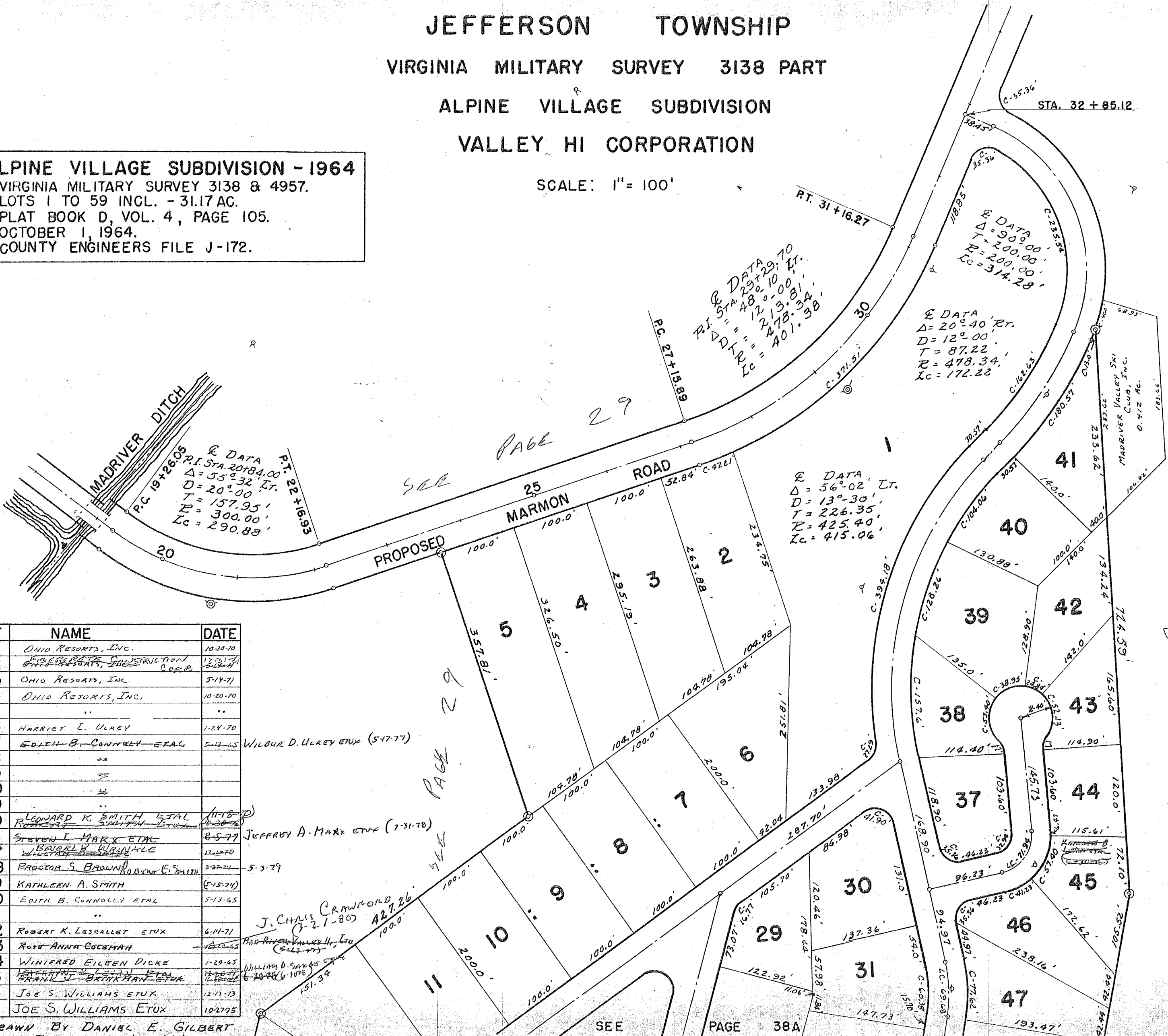
SURVEY OR SECTION	SUB. NO.	NO. ACRES	GRANTOR	GRANTEE	ACRES TRANS'FRD	TRANS.	DATE OF TRANSFER	DEED		LOT NO.	SIZE		REMARKS
								VOL.	PAGE		FRONT	DEPTH	
			EDITH B. CONNOLLY ETAL	WILBUR D. ULREY ETUX		✓	5-17-77	370	393-394	7			
			ROSE ANNA COLEMAN ETUIR	ROBERT E. SMITH ETUX		✓	5-17-77	370	391-392	43			
			ROBERT E. SMITH ETUX	MAD RIVER VALLEY HI, LTD.		✓	5-23-77	370	449-450	43			
			EDITH B. CONNOLLY ETAL	STEVEN L. MARX ETAL		✓	8-5-77	371	930-931	31			
			FRANK J. BRINKMAN ETUX	KATHRYN B. LEVAN		✓	12-20-77	374	288-289	45			
			KATHRYN B. LEVAN 1/2 Int.	WILLIAM B. SAXBE ETUX		✓	6-30-78	377	271/272	45			
			WILLIAM B. SAXBE, SR. ETUX	BEVERLY WRINKLE		✓	7-11-78	377	471	37			
			STEVEN L. MARX ETAL	MARILYN SCOTT		✓	7-31-78	377	868/869	31			
			MARILYN SCOTT	JEFFREY A. MARX ETUX		✓	7-31-78	377	870/871	31			
			EDITH B. CONNOLLY ETAL	TERRY G. NEER ETAL		✓	10-30-78	380	625/626	30			
			TERRY G. NEER	ROBERT SMITH ETUX		✓	10-30-78	380	627/628	30			
			PROCTOR S. BROWN ETUX	ROBERT E. SMITH		✓	5-3-79	382	760/761	38			
			MAD RIVER VALLEY HI, LTD.	J. CHRIS CRAWFORD		✓	3-21-80	387	253/255	43			
			ROBERT F. SMITH ETAL	LEONARD K. SMITH ETAL		✓	11-18-80	390	188	30			
			MAD RIVER VALLEY HI, LTD.	FIBERCRETE CONSTRUCTION CORP.		✓	<del>11-27-80</del>	394	810/814	<del>2</del>			
			JOHN ANDERSON	EDITH B. CONNOLLY ETAL		✓	8-12-83	401	295-296	8, 9, 10			



JEFFERSON TOWNSHIP  
 VIRGINIA MILITARY SURVEY 3138 PART  
 ALPINE VILLAGE SUBDIVISION  
 VALLEY HI CORPORATION

ALPINE VILLAGE SUBDIVISION - 1964  
 VIRGINIA MILITARY SURVEY 3138 & 4957.  
 LOTS 1 TO 59 INCL. - 31.17 AC.  
 PLAT BOOK D, VOL. 4, PAGE 105.  
 OCTOBER 1, 1964.  
 COUNTY ENGINEERS FILE J-172.

SCALE: 1" = 100'



LOT	NAME	DATE
1	OHIO RESORTS, INC.	10-20-70
2	OHIO RESORTS, INC.	12-31-71
3	OHIO RESORTS, INC.	5-14-71
4	OHIO RESORTS, INC.	10-20-70
5	..	..
6	HARRIET L. ULREY	1-24-70
7	EDITH B. CONNOLLY ETAL	5-13-65
8	..	..
9	..	..
10	..	..
29	..	..
30	LEONARD K. SMITH ETAL	11-18-70
31	STEVEN I. MARK ETAL	8-5-77
37	WENDELL W. WAINWALE	12-2-70
38	PROCTOR S. BROWN	5-3-79
39	KATHLEEN A. SMITH	5-15-74
40	EDITH B. CONNOLLY ETAL	5-13-65
41	..	..
42	ROBERT K. LESCALLET ETUX	6-11-71
43	ROSE ANNA COCSMAN	12-2-70
44	WINIFRED EILEEN DICKE	1-29-65
45	FRANK S. BRINKMAN ETUX	12-2-70
46	JOE S. WILLIAMS ETUX	12-13-73
47	JOE S. WILLIAMS ETUX	10-27-75

WILBUR D. ULREY ETUX (5-17-77)

JEFFREY A. MARK ETUX (7-31-78)

J. CHAS. CRAWFORD (7-21-80) 427.26

WILLIAM D. SARGENT (6-30-76) 1078

DRAWN BY DANIEL E. GILBERT

SEE PAGE 29

SEE PAGE 38A

SURVEY OR SECTION	SUB. NO.	NO. ACRES	GRANTOR	GRANTEE	ACRES TRANS'FRD	TRANS.	DATE OF TRANSFER	DEED		LOT NO.	SIZE		REMARKS
								VOL.	PAGE		FRONT	DEPTH	
			EDITH B. CONNOLLY ETAL	H. BRUCE MOWREY		↓	5-17-77	370	387-388	33			
			EDITH B. CONNOLLY ETAL	STEVEN H. MILLER ETUX		↓	5-17-77	370	389-390	32			
			JUNIOR CONNOLLY ETUX	RICHARD CONNOLLY ETUX		↓	9-28-77	372	389-390	19			
			RICHARD CONNOLLY ETUX	JAMES E. CARTER ETUX		↓	9-28-77	372	885-886	19			
			EDITH B. CONNOLLY ETAL	H. BRUCE MOWREY		✓	7-17-78	377	869-870	35			
			JAMES E. CARTER ETUX	THOMAS P. ARMS		✓	7-23-78	377	552-553	19			
			HARRIS, JOLLIFF AND MICHEL, INC.	RONALD E. LAMBERT ETAL		✓	9-26-78	379	817-818	16			
			EDITH B. CONNOLLY ETAL	TERRY G. NEER ETAL		✓	10-30-78	380	309-310	51, 52			
			ROBERT SMITH ETUX	TERRY G. NEER		✓	10-30-78	380	625-626	51, 52			
			H. BRUCE MOWREY	PENNY M. DIXON ETAL		✓	3-16-79	382	629-630	35			
			EDITH B. CONNOLLY ETAL	H. BRUCE MOWREY		✓	4-9-79	382	57-58	53			
			" " "	JOSEPH R. KUNTZ ETUX		✓	7-16-79	383	374-375	14			
			KATHLEEN KUNTZ	JOSEPH R. KUNTZ		✓	7-16-79	383	977-978	14			
			TERRY G. NEER	DWIGHT A. WALLS ETUX		✓	8-13-79	384	451-452	51			
			HARRIS JOLLIFF, MICHEL, INC.	ROBERT JOLLIFF		✓	8-17-79	384	518-519	55			
			" " "	ROBERT E. SMITH ETAL		✓	8-21-79	384	579-580	56			
			" " "	" " "		✓	9-14-79	384	940	56			
			H. BRUCE MOWREY	CHARLES L. MACKS		✓	11-13-79	385	866-867	33			CORRECTIVE DEED
			DWIGHT A. WALLS ETUX	ROBERT B. BIBART ETUX		✓	3-18-80	387	205	51			
			H. BRUCE MOWREY	RICHARD N. LAFAVE ETUX		✓	6-27-80	388	302-303	53			
			JOSEPH R. KUNTZ ETUX	RICHARD N. LAFAVE ETUX		✓	10-20-80	389	761-762	14			
			RICHARD N. LAFAVE ETUX	C. ALLEN PRALL ETUX		✓	5-20-81	392	253-254	14			
			DEBBIE S. ADELSBERGER	DAVID E. ADELSBERGER		✓	12-23-81	394	743	22			
			Richard N. Lafave ETUX	The Huntington National Bank		✓	9-23-83	401	849-850	53			
			Edith B. Connolly etal	Ronnie Roque Colangelo		✓	11-28-83	402	596-597	49, 50			
			Stephen H. Miller ETUX	F. L. Seymour ETAL		✓	12-16-83	402	810	32			

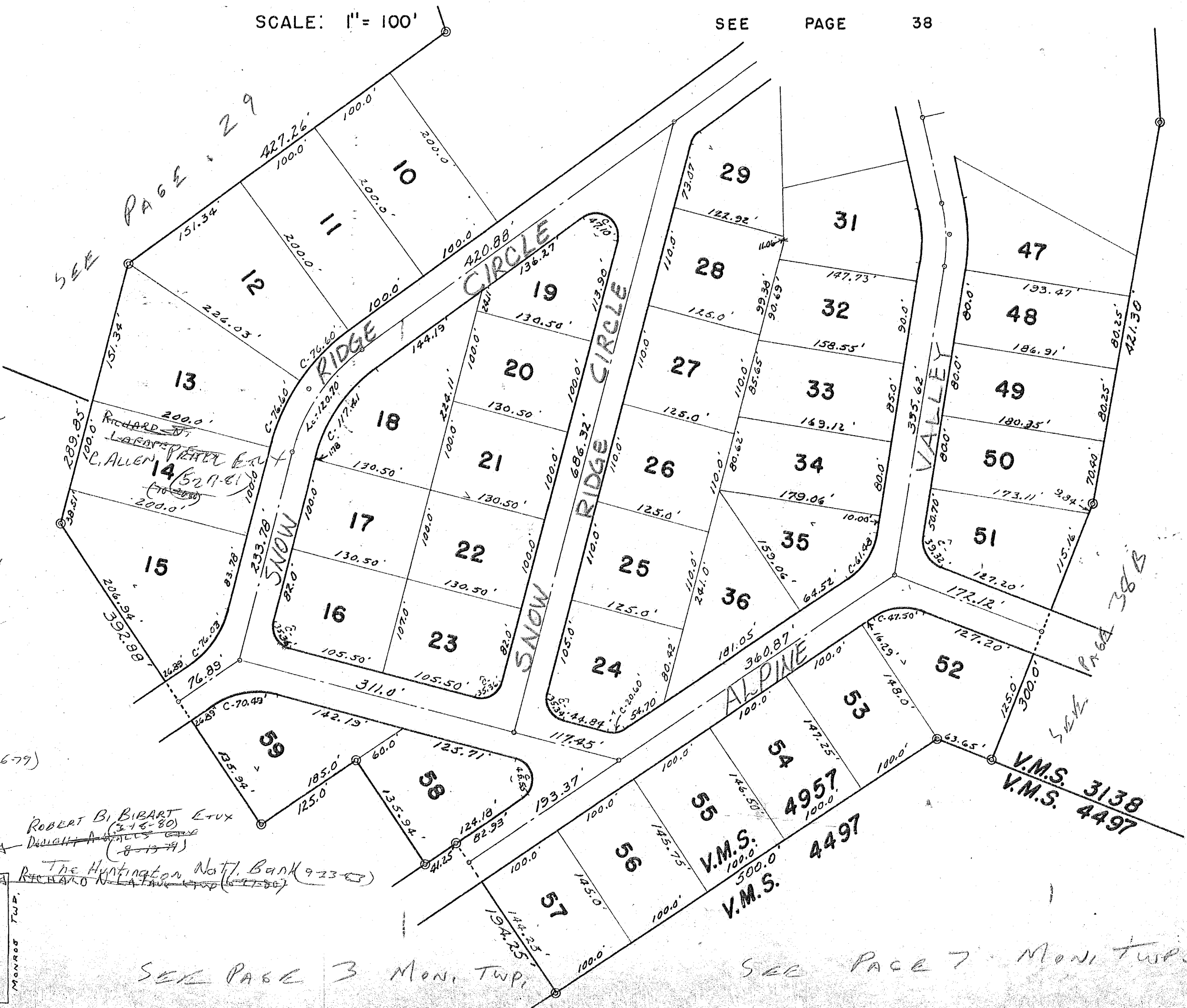
JEFFERSON TOWNSHIP  
 VIRGINIA MILITARY SURVEY 3138 & 4957 PARTS  
 ALPINE VILLAGE SUBDIVISION  
 VALLEY HI CORPORATION

SCALE: 1" = 100'

SEE PAGE 38

V.M.S. 3138  
 V.M.S. 4957

LOT	NAME	DATE
11	EDITH B. CONNOLLY ETAL	5-13-65
12	G. RALPH ELLIOTT	5-8-75
13	" " "	"
14	<del>EDITH B. CONNOLLY ETAL</del>	<del>5-13-65</del>
15	E. B. CONNOLLY ETAL	5-13-65
16	RONALD E. LAMBERT ETAL	8-26-75
17	HARRIS, JULLIFF, MICHEL, INC.	5-24-76
18	EDITH B. CONNOLLY ETAL	5-13-65
19	<del>EDITH B. CONNOLLY ETAL</del>	<del>5-13-65</del>
20	ROSE ANNA COLEMAN ETUIR	2-8-77
21	"	"
22	DAVID E. ADOLFSBERGER SAHX	12-23-80
23	EDITH B. CONNOLLY ETAL	5-13-65
24	ROSE ANNA COLEMAN ETUIR	2-8-77
25	"	"
26	"	"
27	EDITH B. CONNOLLY ETAL	5-13-65
28	"	"
32	STEVEN H. MILLER ETUX	5-17-77
33	H. BRUCE MOWREY	2-28-74
34	H. BRUCE MOWREY	2-28-74
35	EDITH B. CONNOLLY ETAL ETAL	5-13-65
36	EDITH B. CONNOLLY ETAL	5-13-65
48	"	"
49	"	"
50	"	"
51	TERRY G. NEESE	10-30-78
52	TULLY G. NEESE	10-30-78
53	H. BRUCE MOWREY	4-9-74
54	ROBERT G. JOLLIFF	5-24-74
55	HARRIS, JULLIFF, MICHEL, INC.	5-24-76
56	ROBERT C. SMITH ETAL	9-21-79
57	"	"
58	OHIO RESORTS, INC.	11-1-72
59	HARRIS, JULLIFF, MICHEL, INC.	5-24-76



ROBERT B. BIBART ETUX  
 (3-16-80)  
 DELIGHT A. BIBART  
 (8-13-79)  
 The Huntington Natl. Bank (9-23-80)  
 RICHARD N. LATTIN (5-17-80)

DRAWN BY DANIEL E. GILBERT

SEE PAGE 3 Mon. TWP.

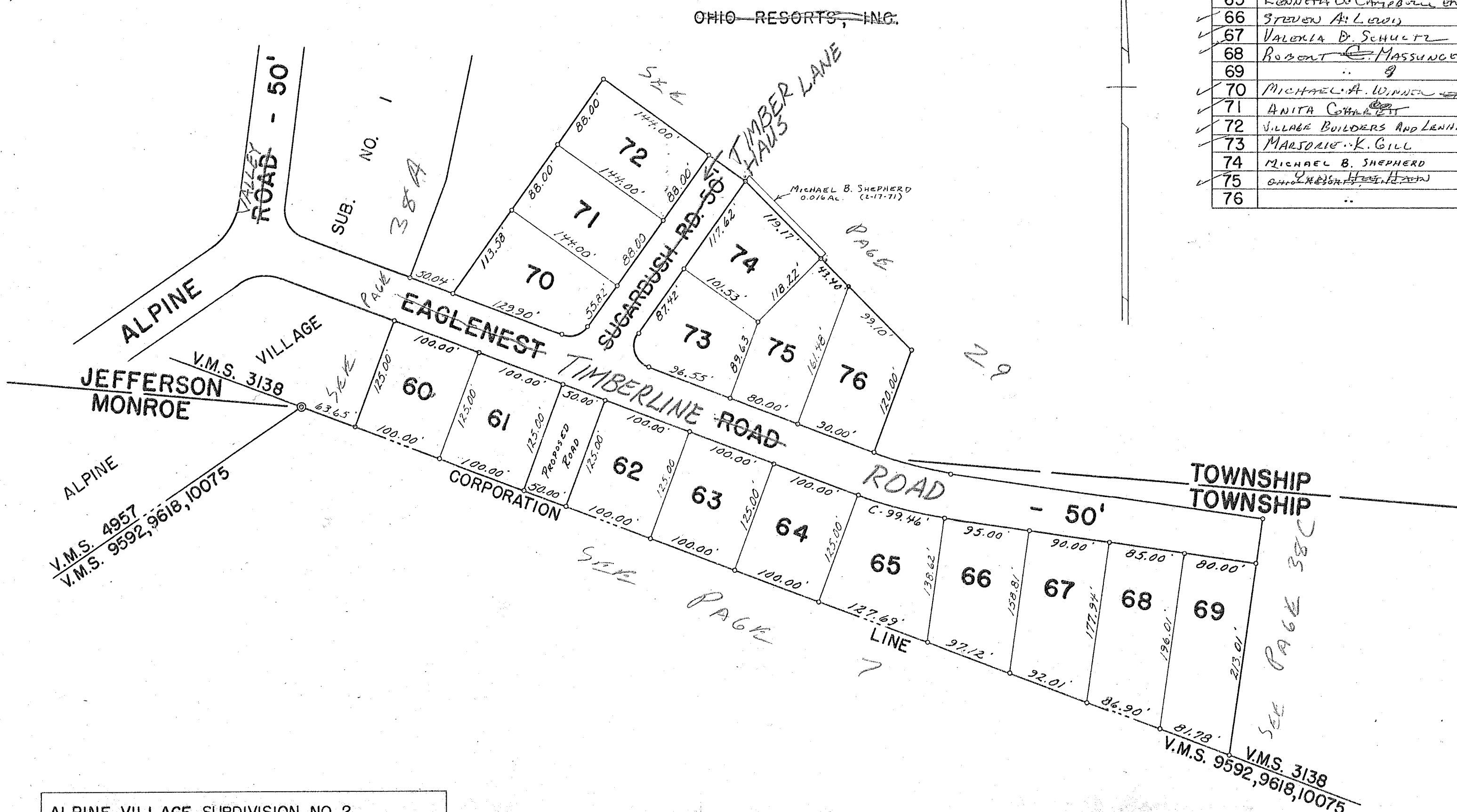
SEE PAGE 7 Mon. TWP.

SURVEY OR SECTION	SUB. NO.	NO. ACRES	GRANTOR	GRANTEE	ACRES TRANS'FRD	TRANS.	DATE OF TRANSFER	DEED		LOT NO.	SIZE		REMARKS
								VOL.	PAGE		FRONT	DEPTH	
			MAD RIVER VALLEY HI, LTD.	KENNETH L. CAMPBELL ETUX		✓	12-30-77	374	408-411	65			
			" " " " "	ANITA GARRETT		✓	12-30-77	374	412-415	72			
			" " " " "	LOUISE H. JANSON		✓	1-3-78	374	422-425	64			
			" " " " "	YUNG HEE HAHN		✓	1-4-78	374	459-462	75			
			" " " " "	ROBERT W. GILL		✓	1-4-78	374	453-458	73			
			" " " " "	VALERIA D. SCHUTZ		✓	1-17-78	374	568-571	67			
			ROBERT W. GILL	MARTORIE K. GILL		✓	2-6-78	374	699-700	73			
			MAD RIVER VALLEY HI, LTD.	ROBERT C. MASSUNG ETUX		✓	2-24-78	374	721-724	68			
			" " " " "	TRENT WRIGHT		✓	2-28-78	374	965-968	63			
			TRENT WRIGHT	EARL J. HULL ETUX		✓	2-28-78	374	969-970	63			
			MAD RIVER VALLEY HI, LTD.	ANITA GARRETT		✓	3-17-78	375	271-274	71			
			" " " " "	STEVEN L. MARX ETUX		✓	3-17-78	375	277-280	66			
			" " " " "	RICHARD G. WHITTELSEY		✓	3-22-78	375	356-359	61			
			" " " " "	MICHAEL DAVID HECKER ETAL		✓	5-4-78	376	30-33	60			
			" " " " "	LAWRENCE A. WINNER ETUX		✓	5-15-78	376	187-190	70			
			" " " " "	MICHAEL J. DOSICK		✓	5-31-79	383	287-290	62			
			LAWRENCE A. WINNER ETUX	MICHAEL A. WINNEN ETUX		✓	8-6-79	384	320-321	70			
			ANITA GARRETT	VILLAGE BUILDERS AND LENHART, INC.		✓	1-23-79	386	651	72			
			MICHAEL DAVID HECKER ETAL	DALE SMITH		✓	9-22-80	389	320-329	60			
			LESLIE E. WINNEN	MICHAEL A. WINNEN		✓	1-20-83	398	800	70			
			STEVEN L. MARX ETUX	STEVEN A. LEWIS		✓	5-20-83	400	201	66			

JEFFERSON TOWNSHIP  
 VIRGINIA MILITARY SURVEY 3138 PART  
 ALPINE VILLAGE SUBDIVISION NO. 2  
 VALLEY HI CORPORATION

SCALE: 1" = 100'

LOT	NAME	DATE
60	<del>OTTO RESORTS, INC.</del>	9-22-81
61	Michael G. Whittlesby	7-22-79
62	Michael J. Osceil	5-31-79
63	Earl J. Hall et al	2-28-79
64	Louise H. Jackson	1-3-79
65	Kenneth W. Campbell et al	12-30-77
66	Steven A. Lewis	5-20-82
67	Valeria B. Schultz	1-17-78
68	Robert C. Massung et al	2-28-78
69	..	..
70	Michael A. Winner	8-29-80
71	Anita Cottrell	3-17-78
72	Village Builders and Lenhart	1-23-77
73	Margorie K. Gill	2-6-78
74	Michael B. Shepherd	11-17-69
75	Ohio Resorts, Inc.	1-7-69
76	..	..



ALPINE VILLAGE SUBDIVISION NO. 2.  
 LOTS 60 TO 76 INCL. - 6.633 ACRES.  
 RECORDERS PLAT BOOK 6 VOL. F PAGE 29.  
 ENGINEERS FILE J-194. MARCH 1969.

CARTER PRG.

SURVEY OR SECTION	SUB. NO.	NO. ACRES	GRANTOR	GRANTEE	ACRES TRANS'FRD	TRANS.	DATE OF TRANSFER	DEED		LOT NO.	SIZE		REMARKS
								VOL.	PAGE		FRONT	DEPTH	
			LOGAN VALLEY CONST. CO. INC.	LOWELL E. REED ETUX			8-17-78	378	477/480	128			
			" " " " "	PAUL D. CORSARO ETUX			8-17-78	378	483/494	5			
			" " " " "	CLOYNE W. STAUFFER ETUX			8-17-78	378	483/487	114			
			" " " " "	ROBERT EUGENE WEAVER			8-28-78	378	700/701	116			
			" " " " "	JOHN H. LORING ETUX			8-28-78	378	702/703	36			
			" " " " "	STANLEY A. SHAW ETUX			8-28-78	378	706/707	174			
			" " " " "	CHARLES H. BAKER ETUX			8-28-78	378	704/705	129			
			" " " " "	KENNETH W. COFFMAN ETUX			8-28-78	378	709/709	63			
			" " " " "	JOHN B. GRAHAM			9-6-78	378	864/865	105			
			" " " " "	GUNTHER JURAWITZ ETUX			9-6-78	378	858/859	3			
			" " " " "	ALBERT J. BOTKIN ETUX			9-6-78	378	862/863	52			
			" " " " "	ROBERT B. GALLUP ETUX			9-6-78	378	860/861	65			
			" " " " "	WEZCO CORP.			9-11-78	379	15/16	203			
			" " " " "	" " "			9-11-78	379	17/18	202			
			" " " " "	LARVE B. PETERSON ETUX			9-21-78	379	224/225	53			
			" " " " "	JOHN R. STANKORTH ETUX			10-11-78	379	672/673	47			
			" " " " "	VERNON O. TILTON ETUX			10-11-78	379	668/669	162			
			" " " " "	THEODORE K. ROGERS ETUX			10-11-78	379	670/671	50			
			" " " " "	ERIC R. KEYNER ETAL			10-11-78	379	662/663	35			
			" " " " "	MELVIN J. BROWN ETUX			10-11-78	379	660/661	117			
			" " " " "	PARKS L. DAVIS ETUX			10-11-78	379	669/665	173			
			" " " " "	RAYMOND E. HOLDEN ETUX			10-11-78	379	666/667	49			
			" " " " "	WARREN A. CAREY ETUX			10-19-78	379	769/770	167			
			" " " " "	WARREN A. CAREY ETUX			10-19-78	379	771/772	168			
			" " " " "	WILLIAM F. PASSON ETUX			11-9-78	380	199/200	69			
			" " " " "	PATRICK L. WILLIAMS ETAL			11-9-78	380	201/202	61			
			" " " " "	MARVIN L. SCHULER ETAL			11-17-78	380	310/311	172			
			" " " " "	OMER PAUL STICKLEY ETAL			11-17-78	380	306/307	207			
			" " " " "	" " "			11-17-78	380	308/309	208			
			PATRICK ALAN DEARBROUGH	LOGAN VALLEY CONST. CO. INC.			12-13-78	380	661/662	99			
			LOGAN VALLEY CONST. CO. INC.	PATRICK ALAN DEARBROUGH			12-13-78	380	663/664	31			
			" " " " "	DONALD PHILHOWER ETUX			12-13-78	380	665/666	46			
			" " " " "	C. EDNA HENRY			1-5-79	381	27/28	33			
			" " " " "	C. EDNA HENRY			1-5-79	381	29/30	186			
			" " " " "	LARVE B. PETERSEN ETAL			1-12-79	381	118/119	53			
			" " " " "	RICHARD E. THOMPSON			2-20-79	381	646-647	30			
			" " " " "	JOHN M. CLINE ETUX			3-13-79	382	9/10	158			
			" " " " "	RICHARD E. SNELL			4-23-79	382	545-546	29			
			" " " " "	DONALD PHILHOWER ETAL			5-11-79	382	899/900	45			
			" " " " "	HOWARD R. SWIGER ETAL			5-11-79	382	901/902	51			
			" " " " "	JACK E. REALL			5-11-79	382	903/904	127			
			" " " " "	ROBERT E. SMITH ETUX			5-31-79	383	283/284	56			
			" " " " "	JOHN W. CLINE ETUX			5-31-79	383	285/286	177			
			" " " " "	VIOLA M. SNELL			6-1-79	383	373/374	28			
			" " " " "	RONALD B. McNABB ETAL			6-6-79	384	160-161	97			
			" " " " "	MELVIN E. HARRISON ETAL			6-6-79	384	158-159	64			
			" " " " "	ROBERT JOSEPH CARROLL ETAL			7-20-79	384	111/112	187			

CORRECTIVE DEED

SURVEY OR SECTION	SUB. NO.	NO. ACRES	GRANTOR	GRANTEE	ACRES TRANS'FRD	TRANS.	DATE OF TRANSFER	DEED		LOT NO.	SIZE		REMARKS
								VOL.	PAGE		FRONT	DEPTH	
			LOGAN VALLEY CONSTRUCTION Co., Inc.	MICHAEL J. DOSECK			7-20-79	384	102/110	6			
			" " " "	ROBERT J. CARROLL ETAL			7-20-79	384	112/119	188			
			" " " "	TRENT WRIGHT			8-7-79	384	384/375	21			
			TRENT D. WRIGHT ETUX	DONALD A. STELZER ETUX			8-7-79	384	376	21			
			LOGAN VALLEY CONSTRUCTION Co. Inc.	ARTHUR A. MUNQUIA ETUX			8-17-79	384	528-529	107			
			" " " "	L. H. SCHMITZ ETAL			9-5-79	384	771/772	204			
			" " " "	WILLIAM J. THRANE ETAL			10-2-79	385	226/227	210			
			" " " "	" " " "			10-2-79	385	228/229	209			
			" " " "	CLARENCE COUTURE, JR. ETUX			11-15-79	385	874-875	196, 197, 198			
			" " " "	LANDIS A. MCBRIDE ETAL			11-20-79	385	956-	205			
			" " " "	EDWARD M. HUETTE ETAL			11-20-79	385	958-959	70			
			" " " "	RICHARD A. RALSTON			12-13-79	386	230/231	27			
			" " " "	DONALD PHILHOWEN ETUX			12-13-79	386	228/229	44			
			PATRICK ALAN DEARBAUGH	ROBERT E. WELCH ETUX			1-2-80	386	130/137	31			
			LOGAN VALLEY CONSTRUCTION Co.	JAMES F. HOGE			2-5-80	386	780/781	48			
			" " " "	CLARA A. LAMBERT			2-21-80	386	744/745	201			
			" " " "	" " "			2-21-80	386	746/747	200			
			" " " "	CLARENCE COUTURE, JR. ETAL			3-31-80	387	360-361	198			
			" " " "	" " "			3-31-80	387	362-	197			
			" " " "	" " "			3-31-80	387	364-365	196			
			" " " "	MICHAEL O. KIZER ETUX			11-7-80	390	44/45	2			
			EDSON L. BENADUM ETUX	RICHARD O. EVANS ETAL			11-13-80	390	113/115	32			
			RICHARD L. BURBANK ETUX	RICHARD L. BURBANK ETUX			2-24-81	391	263	8			
			ROBERT L. WELCH (DECD)	ANNA C. WELCH			4-27-81	391	897/898	31			
			LOGAN VALLEY CONSTRUCTION Co., Inc.	EARL RAY REESE ETUX			6-18-81	392	570/571	54			
			LOGAN VALLEY CONSTRUCTION Co., Inc.	ALFRED E. GORDER ETUX			8-21-81	393	357/358	59			
			KENNETH W. COFFMAN ETUX	B. JACK WILLIAMS ETUX			6-1-82	396	167/168	63			
			MARGARET A. McNABB	RONALD B. McNABB			5-4-83	399	770/773	97			
			MICHAEL J. DOSECK ETUX	LUKE BARTOLOMEO ETUX			6-1-83	400	440/443	60			
			Jack Reall	Howard T. Boyer ETAL			10-12-83	402	63/65	127			
			Hazel M. Griffin "decd"	Robert P. Griffin			10-24-83	402	225/226	115			
			Melvin E. Harrison ETUX	The Huntington National Bank of Bellef.			1-25-84	403	151	64			

SURVEY OR SECTION	SUB. NO.	NO. ACRES	GRANTOR	GRANTEE	ACRES TRANS'FRD	TRANS.	DATE OF TRANSFER	DEED		LOT NO.	SIZE		REMARKS
								VOL.	PAGE		FRONT	DEPTH	
			MAD RIVER VALLEY HI LTD	LOGAN VALLEY CONSTRUCTION Co., INC.			2-21-78	374	884-885	1 THRU 211			
			LOGAN VALLEY CONSTRUCTION Co., INC.	KATHRYN ANN BARKETT			3-3-78	375	59-60	100			
			"	MARVIN DICKERSON ETUX			3-3-78	375	61-62	88			
			"	EDWIN G. SUTER ETUX			3-3-78	375	57-58	1			
			"	JAMES H. SEXTON ETUX			3-3-78	375	107-108	106			
			"	MICHAEL J. MILLER			3-3-78	375	109-110	17			
			"	CYNTHIA K. BERMAN			3-17-78	375	281-282	20			
			"	JOSEPH E. VOLKERT ETAL			3-17-78	375	275-276	86			
			"	RICHARD L. BURBANK ETUX			3-17-78	375	283-284	8			
			"	JAMES A. LONG			3-22-78	375	352-353	134			
			"	"			3-22-78	375	354-355	135			
			"	PATRICK ALAN DEARBAUGH			3-28-78	375	405-406	99			
			"	FRANCIS J. GRASSO JR. ETAL			3-31-78	375	455-456	9, 10			
			"	MOON H. KIM ETUX			4-4-78	375	474-475	16			
			"	VON ROGER SHANKS ETUX			4-4-78	375	496-497	14			
			"	RICHARD A. OMAN ETAL			4-4-78	375	478-479	11			
			"	CLYDE L. HYLAND			4-11-78	375	586-587	94			
			"	RALPH D. MAGEE ETUX			4-13-78	375	614-616	133			
			"	EDWARD A. HIXENBAUGH ETUX			4-19-78	375	713-714	7			
			"	JOHN W. MORROW ETAL			4-24-78	375	821-822	2			
			"	JAMES A. DECKER ETAL			5-26-78	376	469/470	13			
			"	JOHN C. LONDEGARD ETUX			5-26-78	376	467/468	146-147			
			"	MICHAEL LEE NEWLAND			6-20-78	377	83-84	131			
			"	LOUIS L. ENOCH ETUX			6-20-78	377	85-86	132			
			"	ROBERT C. KAUFFMAN ETUX			6-20-78	377	93-94	57			
			"	LYDIA S. SIMON ETAL			6-20-78	377	89-90	19			
			"	ROGER L. JOHNSON			6-20-78	377	87-88	159			
			"	CHARLES T. WORTHINGTON ETAL			6-20-78	377	91-92	55			
			"	GERALD W. BREELER ETUX			7-5-78	377	349/345	130			
			"	HARRY A. HOOKS ETUX			7-5-78	377	346/347	34			
			JOHN W. MORROW ETAL	LOGAN VALLEY CONSTRUCTION Co., Inc.			7-10-78	377	417/418	2			
			Logan Valley Construction Co., Inc.	Edgar N. Naumburg			7-21-78	377	687-688	175			
			"	Edgar N. Naumburg			7-21-78	377	689-690	176			
			"	Doris Jean Cuitzer			7-21-78	377	685-686	4			
			"	Michael David Batton etux			7-21-78	377	683-684	118			
			"	John A. Larason etux			7-21-78	377	681-682	119			
			"	BOYD ROBERTSON ETUX			7-31-78	377	876/877	78			
			"	"			7-31-78	377	878/879	79			
			"	EDSON L. BENADUM ETUX			7-31-78	377	872/873	32			
			"	GRADY SMITH ETAL			7-31-78	377	874/875	58			
			LOGAN VALLEY CONST Co. - Inc.	VERNON O. TILTON ETUX			8-17-78	378	475/476	161			
			"	VERNON O. TILTON ETUX			8-17-78	378	477/478	160			
			"	RICHARD D. MUSSON ETUX			8-17-78	378	465/466	68			
			"	RICHARD D. MUSSON ETUX			8-17-78	378	467/468	67			
			"	DORIS J. IMWALLE			8-17-78	378	489/490	62			
			"	FRED B. CANNON, SR ETUX			8-17-78	378	491/492	69			
			"	ROBERT P. GIFFEN ETUX			8-17-78	378	491/492	115			



JEFFERSON TOWNSHIP

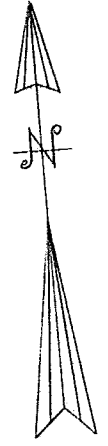
V.M.S. 3138

MOUNTAIN TOP CAMPGROUNDS

VALLEY HI CORPORATION

SCALE = 1" = 100'

38C



PAGE 29

SEE

JEFFERSON MONROE

EAGLENEST RD.

V.M.S. 9592, 9618, 10075

SEE

PAGE 7

7

CORPORATION

LINE

SEE

PAGE 8

8

V.M.S. 4497

V.M.S. 4195

PAGE 30

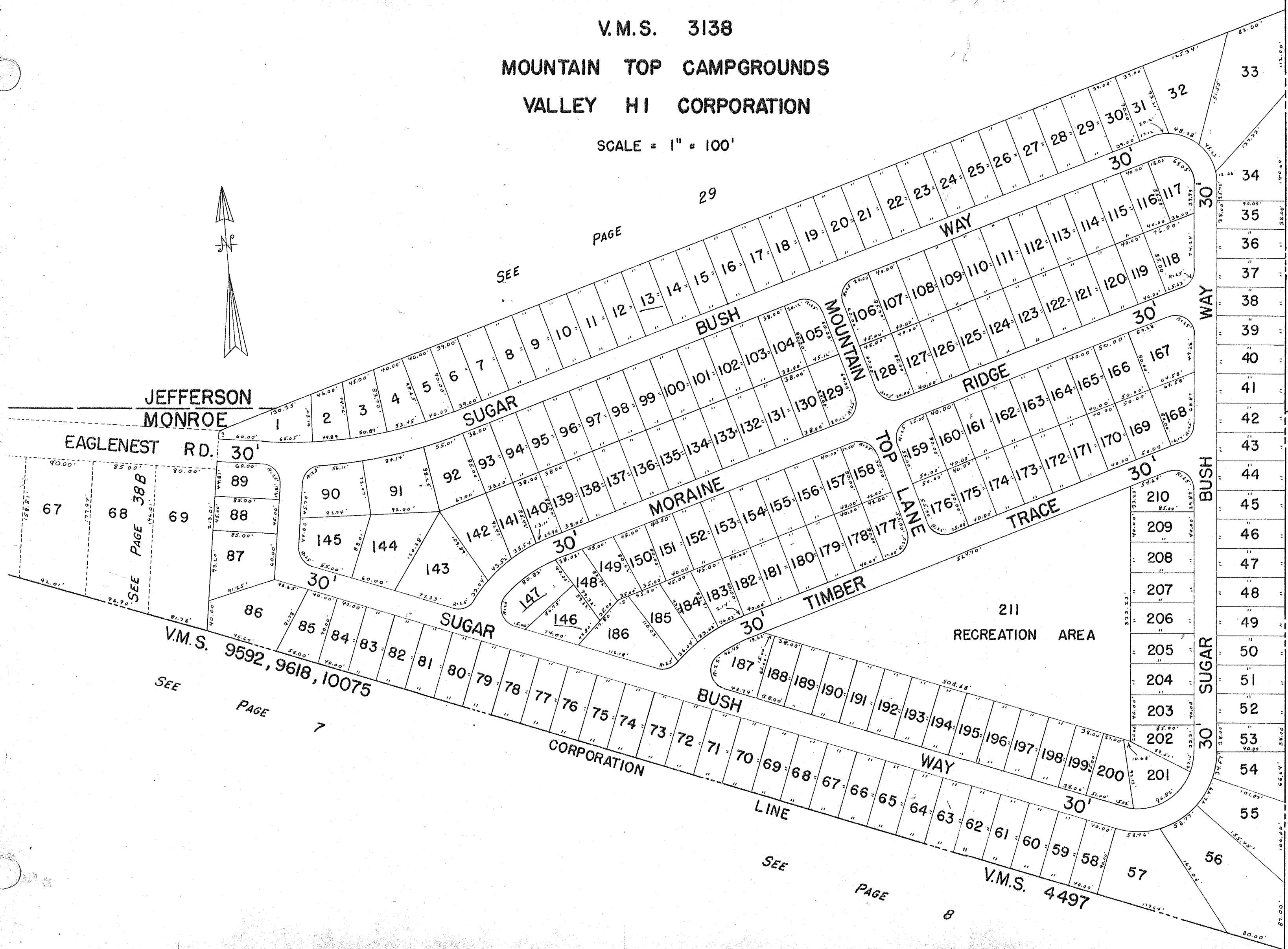
SEE

LINE

TWP. TWP.

CORPORATION

V.M.S. 4497

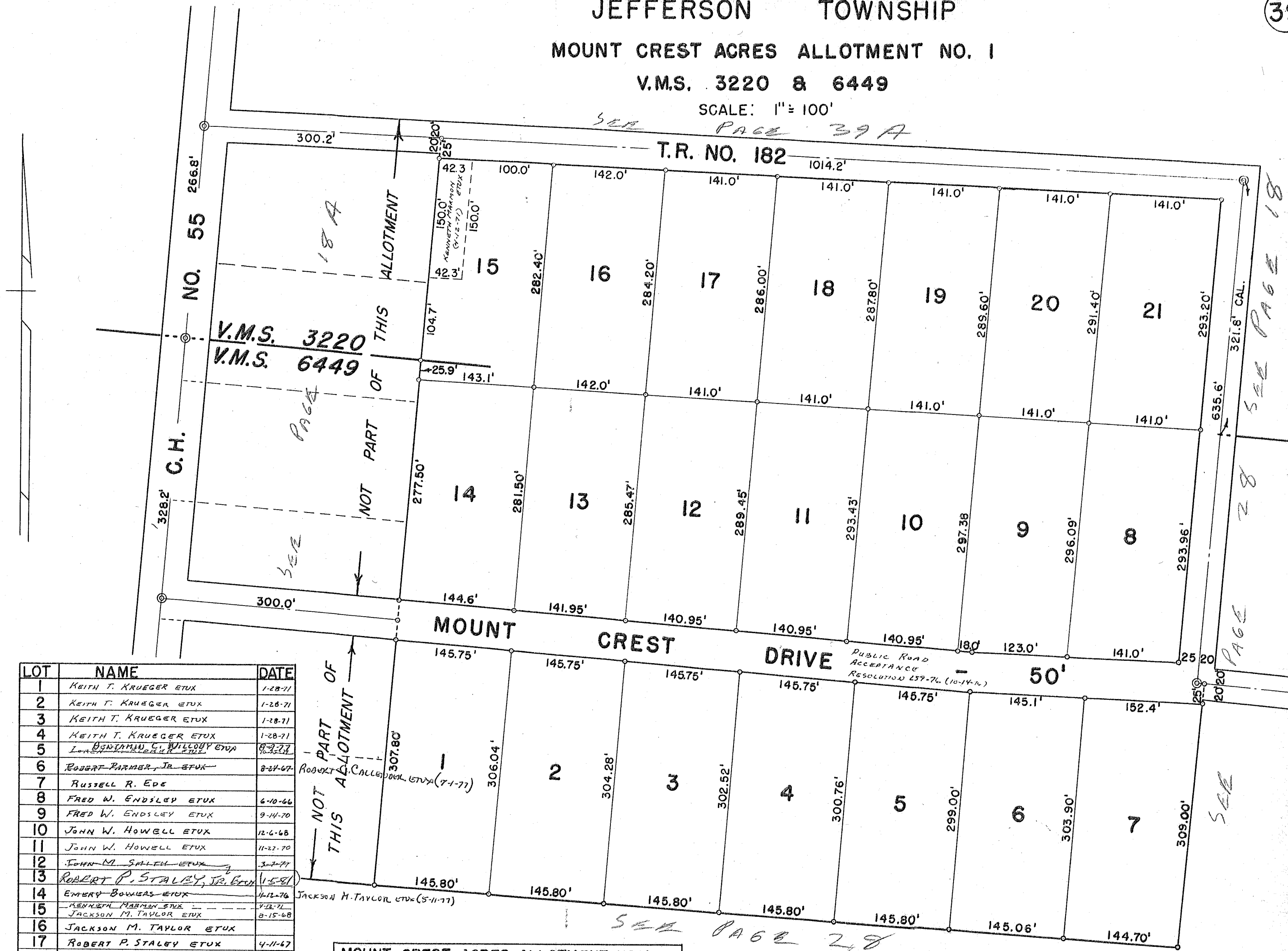


SURVEY OR SECTION	SUB. NO.	NO. ACRES	GRANTOR	GRANTEE	ACRES TRANS'FRD	TRANS.	DATE OF TRANSFER	DEED		LOT NO.	SIZE		REMARKS
								VOL.	PAGE		FRONT	DEPTH	
			EMERY BOWERS ETUX	JACKSON M. TAYLOR ETUX		J	5-11-77	370	297-298	14			
			PAULINE B. MISE	RICHARD L. PARMER ETUX		J	5-24-77	370	513-514	21			
			ROBERT PARMER, JR. ETUX	ROBERT C. CALLENDER ETUX		J	7-1-77	371	192	6			
			LOREN L. KIPKON ETUX	BENJAMIN L. WILLOBY ETUX		J	8-9-77	372	6	5			
			RICHARD L. PARMER ETUX	DONALD R. NENNINGER ETUX		✓	8-4-78	379	89	20, 21			
			JOHN M. SMITH ETUX	ROBERT P. STALEY, JR. ETUX		✓	1-5-81	390	728/729	12, 13			

JEFFERSON TOWNSHIP  
MOUNT CREST ACRES ALLOTMENT NO. 1  
V.M.S. 3220 & 6449

SCALE: 1" = 100'

SEE PAGE 39 A



LOT	NAME	DATE
1	KEITH T. KRUEGER ETUX	1-28-71
2	KEITH T. KRUEGER ETUX	1-28-71
3	KEITH T. KRUEGER ETUX	1-28-71
4	KEITH T. KRUEGER ETUX	1-28-71
5	BENJAMIN C. WILCOBY ETUX	8-2-77
6	ROBERT PARKER, JR. ETUX	8-24-67
7	RUSSELL R. EDE	
8	FRED W. ENDSLEY ETUX	6-10-66
9	FRED W. ENDSLEY ETUX	9-14-70
10	JOHN W. HOWELL ETUX	12-6-68
11	JOHN W. HOWELL ETUX	11-27-70
12	JOHN M. SALLEH ETUX	3-2-77
13	ROBERT P. STALEY, JR. ETUX	1-5-81
14	EMERY BOWMAS ETUX	11-2-76
15	JACKSON M. TAYLOR ETUX	8-15-68
16	JACKSON M. TAYLOR ETUX	
17	ROBERT P. STALEY ETUX	4-11-67
18	ROBERT P. STALEY ETUX	
19	ROBERT P. STALEY, JR. ETUX	7-27-71
20	RICHARD L. PARKER ETUX	12-11-68
21	PAULINE B. MING	4-16-76

MOUNT CREST ACRES ALLOTMENT NO. 1  
LOTS 1 TO 21 INCL. - 22.66 AC.  
RECORDERS PLAT BOOK 4 VOL. D PAGE 110.  
ENGINEERS FILE J-175, FEBRUARY 1965.

SURVEY OR SECTION	SUB. NO.	NO. ACRES	GRANTOR	GRANTEE	ACRES TRANS'FRD	TRANS.	DATE OF TRANSFER	DEED		LOT NO.	SIZE		REMARKS
								VOL.	PAGE		FRONT	DEPTH	
3220		0.53	JERRY L. PARKER ETUX	FLORENCE PECK	0.53	✓	5-8-78	376	77-80	110			
			FLORENCE PECK	DORIS A. PARKER		✓	5-8-78	376	81-82	110			
			PAUL M. COSTELLO	JAMES R. STOODT ETUX		✓	12-26-78	380	806				
			ROBERT E. MYERS ETAL	ELAINE KRANON		✓	10-1-79	385	183/184	111-112			
			ELAINE KRANON	EMMA L. MYERS		✓	10-1-79	385	185/186	111-112			
			PAUL R. BISSOLL ETUX	FRANK I. PETERSON ETUX		✓	1-25-80	386	689/690	103			
			J. ROGER GRUNDEN DEL'D	JAN R. GRUNDEN		✓	3-12-80	387	142	105			
			CHARLES R. HEMMER, II ETUX	ROBERT A. COMER ETAL		✓	1-3-83	398	588	108			

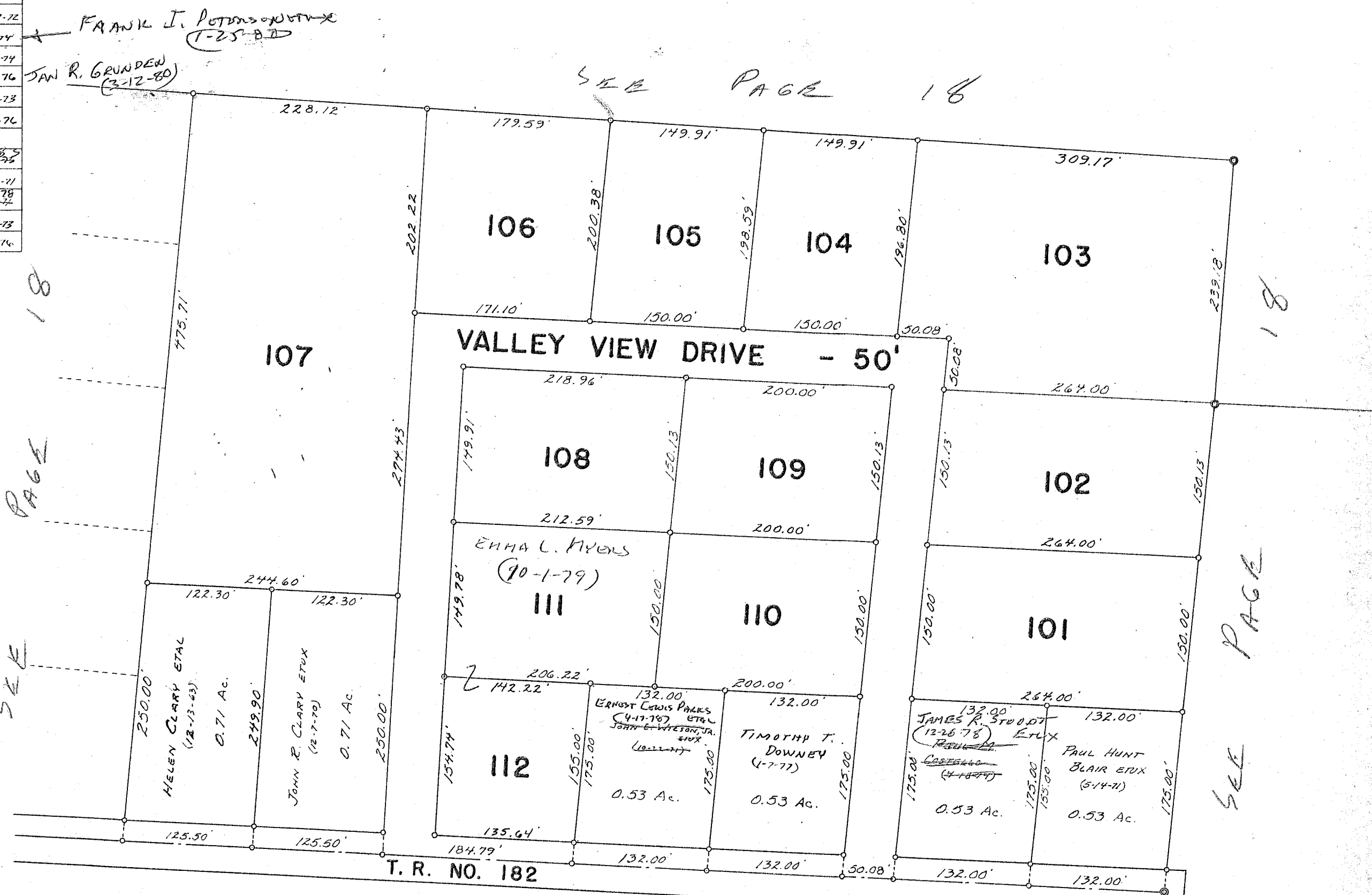
# JEFFERSON TOWNSHIP

## MOUNT CREST ACRES ALLOTMENT NO. 2

### VIRGINIA MILITARY SURVEY 3220 PART

SCALE: 1" = 100'

LOT	NAME	DATE
101	LANNY J. STIDHAM ETUX	12-15-71
102	WILLIAM R. PURK ETUX	1-27-72
103	<del>PAUL R. BISSELL ETUX</del>	9-11-74
104	GEORGE E. SMITH ETUX	10-11-74
105	<del>J. ROGER GRUNDEW ETUX</del>	11-2-76
106	DENNIS E. JACOBS	3-16-73
107	MICHAEL ABLE PETERSON ETUX	3-18-76
108	<del>ROBERT A. COMER ETAL</del> <del>CHARLES F. HEMMER ETUX</del>	1-3-85 5-23-85
109	ROBERT S. WANPLER ETUX	11-16-71
110	<del>DORIS F. PARKIN</del> <del>FERRY L. PARKER ETUX</del>	5-8-78 11-30-74
111	ROBERT E. MYERS ETUX	5-27-73
112	ROBERT E. MYERS ETUX	7-8-76



MOUNT CREST ACRES ALLOTMENT NO. 2  
 LOTS 101 TO 112 - INCL. - 13.28 AC.  
 RECORDERS PLAT BOOK 6 VOL. F PAGE 46.  
 ENGINEERS FILE J-210, JULY 1971.

MOUNT CREST ACRES ALLOT. NO. 1  
 SEE PAGE 39

DRAWN BY DANIEL E. GILBERT, TMD.  
 JULY 30, 1971

SURVEY OR SECTION	SUB. NO.	NO. ACRES	GRANTOR	GRANTEE	ACRES TRANS'FRD	TRANS.	DATE OF TRANSFER	DEED		LOT NO.	SIZE		REMARKS
								VOL.	PAGE		FRONT	DEPTH	
			WAYNE A. COX ETUX	BETTY L. SWAM		✓	5-6-77	370	210-211	3			
			PAUL BERNARD WARREN ETUX	MARSHA KAY STIDAM		✓	7-5-77	371	224	6			
			MARSHA KAY STIDAM	DEBBIE KAY WARREN		✓	7-5-77	371	225	6			
			HARLEY J. STUMP, JR. ETUX	ROBERT M. HOUSER ETUX		✓	10-11-77	373	134	1			
			DONALD L. CHAPMAN ETUX	F.H.A.		✓	7-24-78	377	717-718	5			
			F.H.A.	FERLYN L. BUTLER ETUX		✓	1-4-79	381	1/2	5			
			RICHARD T. EATON ETUX	F.H.A.		✓	6-18-79	383	583/588	4			
			ROBERT M. HOUSER ETUX	STEVEN J. HOUSER ETUX		✓	2-4-80	386	775	1			
			F.H.A.	LARRY E. PEELE ETUX		✓	3-24-80	387	277/278	4			
			LARRY E. PEELE ETUX	RICHARD L. DIXON ETUX		✓	10-17-80	389	772	4			

JEFFERSON TOWNSHIP  
 VIRGINIA MILITARY SURVEY 3220 PART  
 COONS ALLOTMENT

SCALE: 1" = 100'

T.R. NO. 185

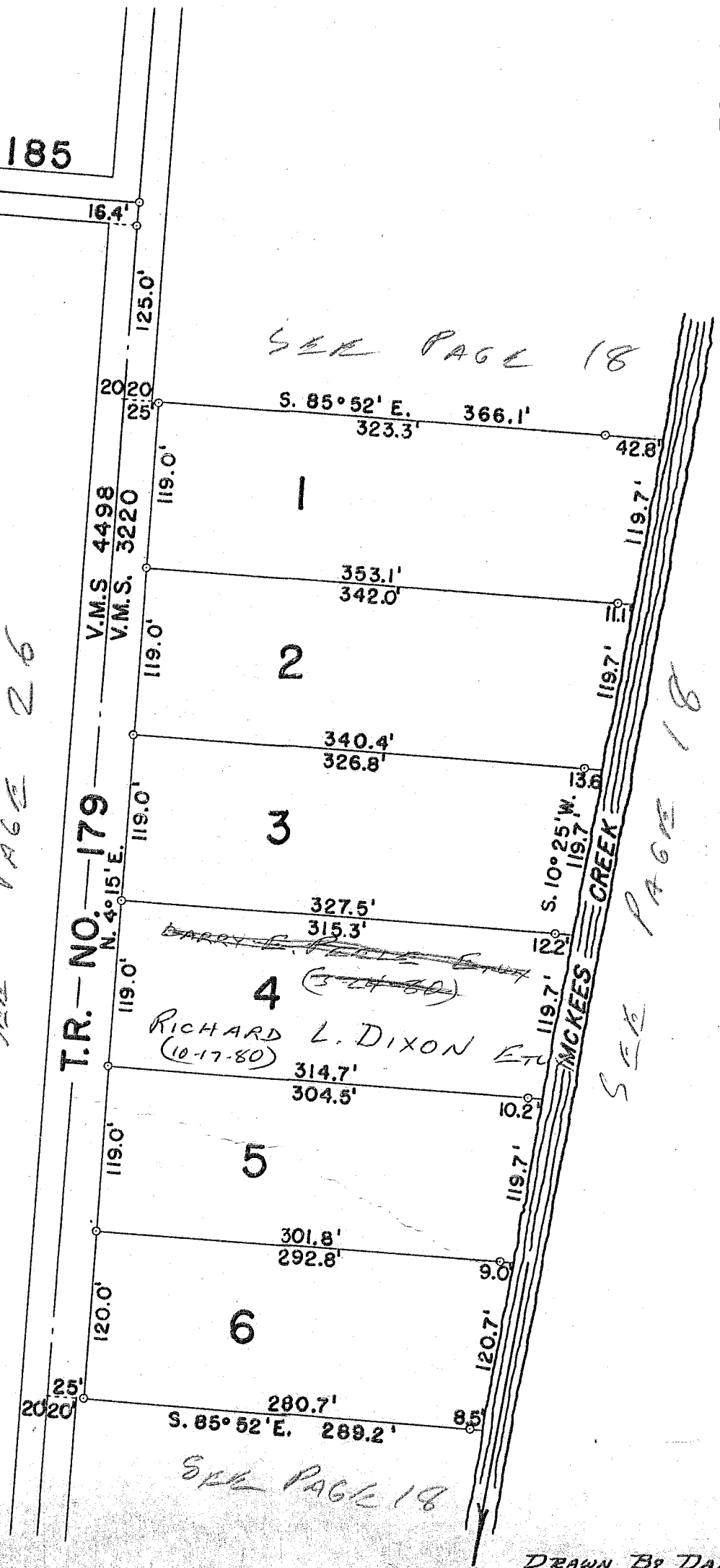
V.M.S. 4478  
 V.M.S. 4498

LOT	NAME	DATE
1	<del>ROBERT M. HOUSER ETUX</del> MARLEY J. STUMP ETUX	<del>10-11-77</del> 4-6-71
2	SHARON LEE PERDUE	(4-8-74)
3	WALTER COX ETUX BETTY L. SWAN	8-30-72 5-26-77
4	RICHARD L. EATON ETUX	(11-4-77)
5	<del>PERLYNE L. CURRIAN ETUX</del> PAUL B. WARREN ETUX	<del>9-28-77</del> 10-21-76
6	BEBBIE KAY WARREN	7-5-77

STEVEN J. HOUSER ETUX  
 (2-4-80)

F.H.A. (10-15-77)

(1-4-79)



SEE PAGE 18

SEE PAGE 26

SEE PAGE 18

RICHARD L. DIXON ETUX  
 (10-17-80)

SEE PAGE 18

COONS ALLOTMENT  
 LOTS 1 TO 6 INCL. - 5.79 AC.  
 RECORDERS PLAT BOOK 5 VOL. E PAGE 1.  
 ENGINEERS FILE J-178, SEPTEMBER 1965.

SURVEY OR SECTION	SUB. NO.	NO. ACRES	GRANTOR	GRANTEE	ACRES TRANS'FRD	TRANS.	DATE OF TRANSFER	DEED		LOT NO.	SIZE		REMARKS
								VOL.	PAGE		FRONT	DEPTH	

			JOHN W. HOLCOMB ETAL	SARALEY MOORE	8777		8-9-77	372	876-940	162			
			DIVERSIFIED EQUITY CORP.	JAMES W. WARNER ETAL			9-14-77	372	608-612	621			
			ROBERT L. KING ETUX	WILLIAM H. REHL ETAL			9-16-77	372	845-846	164			
			DIVERSIFIED EQUITY CORP.	ROBERT D. HENNING ETAL			9-20-77	372	738-742	369			
			" " "	WILLIAM N. CHERRY ETAL			9-20-77	372	743-747	634			
			" " "	JAMES E. FRANKART			9-20-77	372	748-752	563			
			ROBERT C. KINN ETUX	ROGER G. FRALEY ETUX			9-22-77	372	782-787	38			
			DIVERSIFIED EQUITY CORP.	RAY HOWE ETAL			9-28-77	372	879-883	306			
			DIVERSIFIED EQUITY CORP. (TRUSTEES DEED)	PAUL S. & FRANCES T. LITTON			10-5-77	373	30-34	630			
			C. S. & B. PARTNERSHIP	JACK N. STRAHM ETAL			12-28-77	374	356-359	19			
			ANNETTIA S. REYNOLDS	DANNY O. REYNOLDS			2-15-78	374	847-848	236			
			WILLIAM W. YEAGER ETUX	GARY R. HANSEN			3-7-78	375	105-106	186			
			WILLIAM H. REHL DEC'D	SARAH A. REHL			4-6-78	375	518-519	164			
			JOHNNIE NORWOOD ETUX	JOHN C. CHRIST TRUSTEE			5-3-78	375	989-990	208			
			ROBERT L. EMERSON ETUX	C. S. L. SERVICE CORP.			6-21-78	377	103-104	129			
			ROBERT D. KROMER ETUX	FRANCES OYLER			6-26-78	377	176	128			
			VILLAGE BUILDERS, LENHART, INC.	FRANCES J. GARWOOD ETUX			6-30-78	377	255	107			
			GUSTAV R. HARM ETUX	CLARENCE MYERS ETUX			7-17-78	377	358-359	257			
			<del>Richard Oldham et ux</del>	<del>Richard Oldham et ux</del>			7-19-78	387	216/217	96			
			John William Wiley	Carolyn S. Wiley			7-26-78	377	751-757	83			
			C. S., B. PARTNERSHIP	RICHARD S. OLDHAM ETAL			8-7-78	378	89/102	103			
			JAMES E. HAYDEN (DECD)	MINNIE B. HAYDEN			8-14-78	378	272-273	615			
			PAUL M. BERGER ETUX	NORMAN SUMNEY ETUX			8-16-78	378	411	25			
			GUSTAV R. HARM ETUX	BRUCE A. WELLS			8-17-78	378	430-431	117			
			" " " "	ANNE D. WELLS			8-17-78	378	432-433	116			
			NORMAN F. HANNEWALD	DORTHA E. HANNEWALD			9-6-78	378	67/852	62			
			C. S., B. PARTNERSHIP	BLAINE MOORE ETAL			10-2-78	379	484/485	184			
			RICHARD S. OLDHAM ETUX	PATRICIA A. HENRY			10-20-78	379	871/873	103			
			PHILIP M. MURRAY ETUX	FRANKLIN N. MALCOLM ETUX			10-25-78	379	885	157			
			ROBERT E. RUEHLE ETUX	ROLAND J. HAHN			10-25-78	379	888/889	153			
			SHIRLEY ELAINE MOFFETT	THOMAS D. MOFFETT			12-8-78	380	608/609	292			
			GARY R. HANSEN	STUART M. HANSEN			12-14-78	380	683	186			
			JOHN W. JOHN, SR. DEC'D	LOUISE T. JOHNSON			1-9-79	381	47/48	212			
			CHARLES F. SMEDLEY DEC'D	CATHERINE SMEDLEY			1-26-79	381	331/332	241			
			LARRY F. BELLER DEC'D	JANIECE BELLER			2-13-78	381	582/583	168			
			JACK N. STRAHM ETUX	W. L. MILBOURN ETUX			2-13-78	381	586/587	19			
			LADONNA L. STEWART DEC'D	SUSANNAH R. STEWART ETAL			2-16-79	381	605-606	52, 53			
			HARVEY DANIEL, SR. (DEC'D)	DRUE W. DANIEL			5-14-79	382	949/950	91			
			DIVERSIFIED EQUITY CORP.	LOUISE T. HORNBERGER			5-30-79	383	276/277	223			
			DR. WILLIAM A. STEWART, ETAL	DONALD D. SOUTHARD ETUX			6-6-79	383	406/408	2			
			MOUNTAIN STATES MORT. INV. LTD.	JAMES HENNING ETUX			6-8-79	383	460/462	279			
			HAROLD M. GRAM ETUX	JO ANN GRAM			6-13-79	383	535/536	63			
			ROBERT F. AMMONS ETUX	MATTHEW MILLINGTON			6-29-79	383	84/	189			
			CHARLES L. RAGLAND	THE GREATER OHIO LIFE INSURANCE CO.			7-3-79	383	767-769	205			
			STANLEY E. CHERRYHOLMES	" " "			7-3-79	383	764-766	119			
			JAMES E. TYLER, JR. ETAL	" " "			7-3-79	383	773-775	573			
			DANNY O. REYNOLDS ETAL	" " "			7-3-79	383	770-772	236			
			STEPHEN M. WEINER ETAL	" " "			7-3-79	383	776-778	274			



SURVEY OR SECTION	SUB. NO.	NO. ACRES	GRANTOR	GRANTEE	ACRES TRANS'FRD	TRANS.	DATE OF TRANSFER	DEED		LOT NO.	SIZE		REMARKS			
								VOL.	PAGE		FRONT	DEPTH				
3139			BILL L. STIDD ETUX C S L SERVICE CORP. D. E. CORPORATION GARY H. RICHARDS ETUX JAMES A. BOLDON ETUX WILLIAM P. WILLIAMS ETUX DIVERSIFIED EQUITY CORPORATION <del>DIANA R. FOREMAN</del> DIANA R. FOREMAN HARRY L. OAKMAN ETUX DARL G. WEAVER JOHN F. DAVIS ETUX The Greater Ohio Life Insurance Co. JAMES A. HARRIS ETUX MARTHA E. VAN GUNOY DEL'D DON BUNGE ETUX EDWARD T. LASHALLS ETUX CORDELIA M. KNISLEY (DEL'D) RICHARD OLDHAM ETUX ROBERT PHILLIPS ETUX SUSANNAH R. STEWART ETAL " " " " PAULINE F. DRAGOO ETUX TOMMIE H. RUNION ETUX WALTER L. FOLCK ETUX JAMES K. GORMAN ETUX ELBERT L. GARRETT ETAL BETTY L. OWEN (DEL'D) GEORGE C. FORSYTHE ETAL " " " " DAVID SAMPSON ETUX CAROL TUTT JAMES W. FRAMPTON ETUX THOMAS D. MORFETT (1/2 INT) GLENN S. GALLAGHER KAREN N. KIELMAN LEO J. KIELMAN W. DEAN CUMMINGS ETAL 0.61 Greater Ohio Life Ins. Co. 0.15 " " " " " MICHAEL J. MULLEN ROGER G. FRALEY ETUX DELMAR MANNS ETUX ELMER C. VORPE ETUX CYNTHIA E. SHUMAKER ROBERT E. ELLIOTT ETUX RICHARD DALE SMITH ETUX	THE GREATER OHIO LIFE INS. CO. DEANNA L. PARDER DICK A. POWELL ETAL THOMAS L. HARRISON ETUX GREATER OHIO LIFE INS. CO. C. F. FABRICATIONS INC. THE GREATER OHIO LIFE INS. CO. ROBERT A. FOREMAN ROBERT A. FOREMAN RONALD E. COOLIDGE ETUX THOMAS KEITH ZELL JOHN F. DAVIS ETUX KAMP-A-LOTT PROPERTY OWNERS ASSOC. INC. CARROL O. HOLYCROSS ETAL DALLNO A. VAN GUNOY FRANK E. HUGHES ETAL GREATER OHIO LIFE INS. CO. CLINTON KNISLEY RICHARD FOELLON ETUX JOSEPHINE CROWE JOSEPH L. PENCE ETUX DENNIS L. BROOKS ETUX ALVIN E. GORRELL ETAL TOMMY LEE HEATH ETUX CHARLES H. JENKINS ETUX GREATER OHIO LIFE INS. CO. " " " " " WALLACE D. OWEN THE GREATER OHIO LIFE INS. CO. " " " " " ALLEN B. SHIRK ETAL DONALD R. LUTZ ROBERT D. HOWARD ETUX DELLA MORFETT RICHARD C. ORGAN ETUX GREATER OHIO LIFE INS. CO. " " " " " AVIS DENNY KAMP-A-LOTT PROPERTY OWNERS ASSOC. INC. " " " " " ROSEMARY MULLEN FRED BRANSTON ETUX RAY L. DAVIS ETUX MARY E. BEACH EDWARD E. SHUMAKER GREATER OHIO LIFE INS. CO. MARK R. HENRY												
								7-16-79	384	11	219			SECTION 3		
								7-17-79	384	22/23	129					
								7-24-79	384	108/112	67					
								7-27-79	384	214	175					
								8-1-79	384	274	204					
								8-31-79	384	743	155					
								9-18-79	384	971/974	93, 214, 233, 311, 316, 325-368, 399-403, 411, 412, 556-562					
											266, 289, 307, 315, 318 thru 324, 370-377, 405-409, 547-554					
											564-572, 574-580, 582-609, 611-614, 617, 619					
											622-629, 631, 632, 633, 635, 637, 643, 644					
								9-18-79	384	971/975	81					
								10-4-79	385	253/254	51					
								10-15-79	385	481/482	302					
								11-23-79	386	3	264					
								(12-4-79)	386	142-146	RES. A 605			SEE DOWN.		
								12-12-79	386	223/224	80					
								1-4-80	386	458/459	37, 135, 136					
								1-25-80	386	669/670	85					
								1-29-80	386	737/738	228					
								2-27-80	386	783/786	96					
								3-19-80	387	218/219	96					
								4-7-80	387	457/460	12					
								4-24-80	387	662/665	52					
								4-24-80	387	678/661	53					
								5-1-80	387	744	109					
								5-22-80	387	908	99					
								5-28-80	387	963/964	258					
								6-18-80	388	194/195	194					
								6-18-80	388	192/193	642					
							6-23-80	388	240/241	269						
							6-30-80	388	306/308	213						
							6-30-80	388	309/311	275						
							7-10-80	388	416/417	28						
							8-4-80	388	650/651	70-287						
							8-5-80	388	666	180						
							8-6-80	389	389/391	292						
							8-7-80	388	705	177						
							8-8-80	388	782/783	217						
							8-8-80	388	284/285	217						
							8-28-80	389	46-49	11						
							12-15-80	390	573/575							
							12-15-80	390	576/578							
							1-29-81	390	972/973	197						
							3-26-81	391	550/551	38						
							4-17-81	391	623	291						
							4-15-81	391	762/763	5						
							6-1-81	392	326/327	251						
							6-1-81	392	346/347	308						
							6-8-81	392	416/417	66						

3139  
3139

0.61  
0.15

SURVEY OR SECTION	SUB. NO.	NO. ACRES	GRANTOR	GRANTEE	ACRES TRANSFRD	TRANS.	DATE OF TRANSFER	DEED		LOT NO.	SIZE		REMARKS
								VOL.	PAGE		FRONT	DEPTH	
			CHARLES SHOFFNER ETUX	BEN CAMPBELL ETUX			6-12-81	392	490/491	104			
			GREATER OHIO LIFE INS. Co.	LUCIEN STEELE ETUX			6-25-81	392	651/652	308			
			CLARENCE E. JOHNSON ETUX	STEVE LYON			6-30-81	392	685/687	226			
			JOHN J. ZIESSLER ETUX	PHIL POLLARD, JR. ETUX			<del>7-8-81</del>	392	177/178	120			
			DWIGHT M. SPENCER ETUX	JOHN C. FORD, JR.			9-15-81	393	673/674	211			
			TOMMY LEE HEATH ETUX	GARY A. WILLIAMS ETUX			10-6-81	393	876	99			
			JAMES E. FRANKART	KAMP-A-LOTT PROPERTY OWNERS ASS. INC.			10-9-81	394	6/7	563			
			JAMES E. FONT ETUX	GREATER OHIO LIFE INSURANCE Co.			10-19-81	396	687/688	639			
			EDWARD T. CRAIG ETUX	" " " " "			10-19-81	396	688/700	227			
			THOMAS E. HAWKINS (Dad) & MARY E.	" " " " "			10-19-81	396	687/688	218			
			THEMA FLORENCE BAKER (Dad)	ROBERT O. BREWER ETUX			10-26-81	394	157/158	174			
			PATRICIA A. HENRY (Dad) ETUX	BILLY W. HENRY ETUX			11-4-81	394	254/255	103			
			JOHN H. STEINHAEVER	KAMP-A-LOTT PROPERTY OWNERS ASS.			11-24-81	394	468/469	115			
			JAMES O. TOPE DEC'D	BARBARA JEAN TOPE			12-3-81	394	513/544	156			
			MICHAEL S. WEST ETUX	KAMP-A-LOTT OWNERS ASSOC, Inc.			12-4-81	394	550/551	203			
			ARTHUR K. PERRY ETUX 1/2 INT.	GREATER OHIO LIFE INS. Co.			12-10-81	394	609	146			
			JAMES C. PERRY ETUX 1/2 INT.	" " " " "			12-10-81	394	610	146			
			EDWARD E. SHUMAKER ETUX	PATTI S. WALTERS			12-11-81	394	247/648	251			
			ROBERT P. HEISERMAN ETUX	KAMP-A-LOTT PROPERTY OWNERS ASS.			1-6-82	394	847/850	245, 246			
			VIRGIL L. CALICOAT ETUX	VIRGIL L. CALICOAT ETUX			1-8-82	394	871/872	143			
			CLYDE B. LEHMAN ETUX	KAMP-A-LOTT PROPERTY OWNERS ASSOC.			1-21-82	394	983/984	283			
			WALTER L. FOLCK ETUX	KENNETH A. MULLETT ETUX			1-21-82	394	988/989	30			
			RALPH E. COFFEY	BARBARA J. COFFEY			3-12-82	395	441	172			
			STEVE STEYOK (SHARRIP'S DAD)	DAVID SHARP			3-15-82	395	463/465	260			
			BILLY W. HENRY	REGINA K. KNIGHT			3-17-82	395	485/486	103			
			GREATER OHIO CORP.	M. LUISA SCHWARTZ ETUX			3-26-82	395	570/571	194			
			CATHERINE SMEDLEY	KAMP-A-LOTT PROPERTY OWNERS ASSOC.			3-29-82	395	587/588	241			
			JAMES E. McBRIDE ETUX	ELEANOR PROTSMAN			5-18-82	396	40/47	57-121			
			ELEANOR PROTSMAN	JAMES E. McBRIDE			5-18-82	396	44/45	166			
			DONALD E. McQUINTOCK ETUX	MICHAEL L. McQUINTOCK ETUX			6-3-82	396	197/198	297, 298			
			KAMP-A-LOTT PROPERTY OWNERS ASS. INC.	ROBERT L. JACKSON, JR. ETUX			6-4-82	396	205/207	203			
			ROBERT D. HOWARD ETUX	ARTHUR R. MILLER ETUX			6-4-82	396	215/216	130			
			KAMP-A-LOTT PROPERTY OWNERS ASS. INC.	CHESTER E. PRINCE ETUX			6-4-82	396	217/219	115			
			DELNO A. VAN GUNNY ASS. INC.	RICHARD L. McKNIGHT ETUX			6-10-82	396	281	135-136			
			KAMP-A-LOTT PROPERTY OWNERS	ERMA F. PAYNE			6-14-82	396	310/312	241			
			NORBERT L. WISCHMEYER ETUX	GREATER OHIO LIFE INS. Co.			7-13-82	396	701/702	255			
			THE GREATER OHIO LIFE INS. Co.	GREATER OHIO CORP.			7-13-82	396	703/706	218, 227			
			KAMP-A-LOTT PROPERTY OWNERS ASS. INC.	ROBERT S. CARMAN ETUX			7-14-82	396	725/727	245, 246			
			IVAN GENE NESLER ETUX	DANIEL WALTERS ETUX			7-21-82	396	771/772	79			
			ANTHONY A. DINOVO ETUX	RICHARD J. YOST ETUX			7-28-82	396	845	14			
			MARY V. CHAMBERS	THOMAS G. CHAMBERS			8-2-82	396	872	181			
			WILLIAM R. HOLLAND ETUX	EUGENETH R. BURRILL ETUX			8-30-82	397	152/153	110			
			GEORGE E. CHADBOURNE ETUX	WILLIAM R. BOSSELT ETUX			9-3-82	397	347	40			
			BLAINE MOORE ETUX	JUDY L. MOORE ETUX			9-13-82	397	426	184			
			MARK R. HENRY	VON L. JEFFERY ETUX			9-20-82	397	524/525	66			
			WILLIAM H. BECKMAN DEC'D	MARGARET E. BECKMAN			10-6-82	397	687/700	270			
			BURKE M.S. KENNEDY ETUX	ROBERT H. ORSBORN ETUX			10-8-82	397	727/728	108			

UND. 1/2 INT. Q. C.

# KAMP-A-LOTT

CARTER PRG.

SURVEY OR SECTION	SUB. NO.	NO. ACRES	GRANTOR	GRANTEE	ACRES TRANS'FRD	TRANS.	DATE OF TRANSFER	DEED		LOT NO.	SIZE		REMARKS
								VOL.	PAGE		FRONT	DEPTH	
			PHILLIP J. RAPP ETUX	WALTER C. DANISON ETUX			10-20-82	397	898/1852	109			
			GREATER OHIO CORP.	SUN VALLEY RESORTS, INC.			10-20-82	397	858/1059				
			GREATER OHIO CORP.	SUN VALLEY RESORTS, INC.			10-20-82	397	860/96				
			KAMP-A-LOTT PROPERTY OWNERS ASSOC. INC.	PAUL OSBORN ETUX			11-19-82	398	156/158	283			
			SUZANNAH S. STRIGHT ETUX	KATHY LYNN JAMES			12-3-82	398	266/267	94			
			ROY L. BENSON	POINT ENTERPRISES			12-27-82	398	477/479	8			
			DORIS E. BENSON	POINT ENTERPRISES			12-27-82	398	480/482	8			
			MARY E. BEACH DEC'D	CHARLES F. HORN ETAL CO-TRUSTEES			1-14-83	398	711/712	5			
			CHARLES F. HORN ETAL, CO-TRUSTEES	DOUGLAS W. BENCH			1-31-83	398	904	5			
			HELEN E. DRAKE	RONALD W. DRAKE			3-7-83	399	262/264	44			
			AVIS DENNY	DELMAR D. COX ETUX			5-5-83	399	980/981	11			
			ROBERT L. MCCOLLOCH DEC'D	BEULAH M. MCCOLLOCH			5-24-83	400	263/264	178			
			MANIFEE LEWIS, JR. DEC'D	VERSIE M. LEWIS			5-26-83	400	386/387	636			UND. 1/2 INT.
			THOMAS K. ZELL	MICHAEL O. KENOYER			6-3-83	400	464	302			UND. 1/2 INT.
			SUN VALLEY RESORTS, INC.	IVAN JENNINGS ETUX			6-28-83	400	727	233			SECTION 3
			STANLEY J. SETH DEC'D	VERNA SETH			7-5-83	400	817-818	313			UND. 1/2 INT.
			EDWARD C. WORSCHALL ETUX	ROBERT L. RICE ETUX			7-21-83	401	19	29			
			NORMAN SUMNEY ETUX	W. G. MCFARLAND ETAL			7-26-83	401	67	25			
			POINT ENTERPRISES	E. COLE IMLER			7-29-83	401	389/390	8			
			CLIFF E. STAHL ETUX	GEORGE W. ADELSBERGER ETUX			8-1-83	401	138/140	150			
			KENNETH L. HIGGINS DEC'D	JIM R. HIGGINS ETAL			8-15-83	401	312-313	261			
			Alvin E. Gorrell etux	Glen Beegle etal			8-17-83	401	358/359	190			
			DICK A. POWELL ETUX	CECIL KEPP ETAL			8-26-83	401	488-489	68			
			ROBERT S. CARMAN ETUX	CLETUS E. BEAM ETUX			9-1-83	401	542-543	245, 246			
			Louise T. Hornberger	Harold Kester ETUX			9-13-83	401	706	223			
			Robert P. Kunz ETUX	KAMP-A-LOTT PROPERTY OWNERS ASSOC. INC.			9-16-83	401	777-778	69			
			David Gary Hess etux	Richard Warren Rash etux			9-20-83	401	806-807	130			
			David E. Macy	Victoria L. Williams			10-6-83	401	968	170			
			William F. Bimm ETUX	Anna N. Metz			10-17-83	402	134/135	124			
			Richard W. Campbell ETUX	Larry E. Blosser ETUX			11-1-83	402	353	200			
			Dorothy J. Baisden	Carlos Baisden			11-9-83	402	493/494	55, 56			
			Robert L. Kendall ETUX	KAMP-A-LOTT PROPERTY OWNERS ASSOC. INC.			12-19-83	402	827-828	555			Kamp Allot. #8
			Arthur A. Roden ETUX	" " " " " " " " " " " "			12-20-83	402	856-857	61			
			Versie M. Lewis	" " " " " " " " " " " "			1-6-84	402	982	636			
			Regina K. Knight	" " " " " " " " " " " "			2-9-84	403	270	103			
			Jack M. Strahm ETUX	" " " " " " " " " " " "			2-9-84	403	278	145			
			Robert A. Foreman	" " " " " " " " " " " "			2-13-84	403	311	81			
			Gary E. Bedlion	George Rudy			2-22-84			134			
			Kenneth L. Higgins dec'd	Jim R. Higgins etal			4-5-84	404	290	261			Allot 4
			Ellis D. Clouse etal	Curtis A. Black, Jr. etal			4-12-84	404	383	42			
			Ellis D. Clouse etal	Curtis A. Black, Jr. etal			4-12-84	404	382	43			
			John E. Moss etal	KAMP-A-LOTT PROP. OWNERS			4-18-84	404	501	74, 203, 204, 234, 235, 258, 259, 240, 273, 624			

SURVEY OR SECTION	SUB. NO.	NO. ACRES	GRANTOR	GRANTEE	ACRES TRANS'FRD	TRANS.	DATE OF TRANSFER	DEED		LOT NO.	SIZE		REMARKS
								VOL.	PAGE		FRONT	DEPTH	
			FRANK BRUCE LILE ETUX	TIMOTHY W. PARKER ETUX		✓	3-31-77	369	600-602	2, 3, 5, 10, 12, 14, 16			
			TIMOTHY W. PARKER ETUX	CHARLES DALE KUCH ETUX		✓	5-24-77	370	493-495	3			
			ALBERT F. PARKER ETUX	DANNY OSBORNE ETUX		✓	9-26-77	372	842	15			
			FRANK BRUCE LILE ETUX	EDWARD F. LAVINS ETUX		✓	10-11-77	373	102-104	8			
			TIMOTHY W. PARKER ETUX	ALBERT PARKER ETUX		✓	11-14-77	373	741-743	10			
			TIMOTHY W. PARKER ETUX	CLYDE R. MUNCIE ETUX		✓	11-14-77	373	765-767	12			
			" " " "	JOHN E. DOWNING ETUX		✓	2-16-78	374	856-858	2			
			TIMOTHY W. PARKER ETUX	JAMES C. SHAFFER ETUX		✓	3-3-78	375	68-70	5			
			ALBERT PARKER ETUX	LEE H. Mc GAVOCK ETAL		✓	3-6-78	375	88-90	10			
			ERNEST W. PARKER ETUX	PAUL E. HEATH ETAL		✓	3-9-78	375	132-134	11			
			WILEY J. SALYERS ETUX	ERNEST W. PARKER ETUX		✓	3-17-78	375	288-290	9			
			PAUL E. HEATH ETAL	DAVID E. WILCOX ETUX		✓	6-26-78	377	184-185	11			
			DANNY OSBORNE ETUX	DAVID L. BATES ETUX		✓	8-10-78	378	227-228	15			
			TIMOTHY W. PARKER ETUX	JAMES M. CUSHWA ETUX		✓	12-18-78	380	733	16			
			ERNEST W. PARKER ETUX	WILLIAM F. RUNKLE ETUX		✓	5-1-79	382	723	9			
			JAMES C. SHAFFER ETUX	TIMOTHY B. GOETTGE ETUX		✓	9-20-79	385	44	5			
			PAUL R. CLASMOORE, DAVID E. GILBERT	AFFIDAVIT		✓	9-25-79	385	122-123	6			
			TIMOTHY W. PARKER ETUX	CARL E. WREN ETUX		✓	11-17-80	390	178-180	14			
			DAVID A. BERKOWITZ ETAL	STEVEN N. BRAFFORD ETAL		✓	3-2-81	391	287-288	6			
			DAVID L. BATES ETAL	FLORENCE PECK		✓	3-17-82	395	170-171	15			
			FLORENCE PECK	DAVID L. BATES		✓	3-17-82	395	492-493	15			
			TIMOTHY B. GOETTGE ETUX	RICHARD L. ACTON ETAL		✓	12-29-82	400	550	5			
			Richard L. German "Jocd"	Cathleen A. German			10-28-82	402	283	7			

CORRECTED DESCRIPTION

# JEFFERSON TOWNSHIP

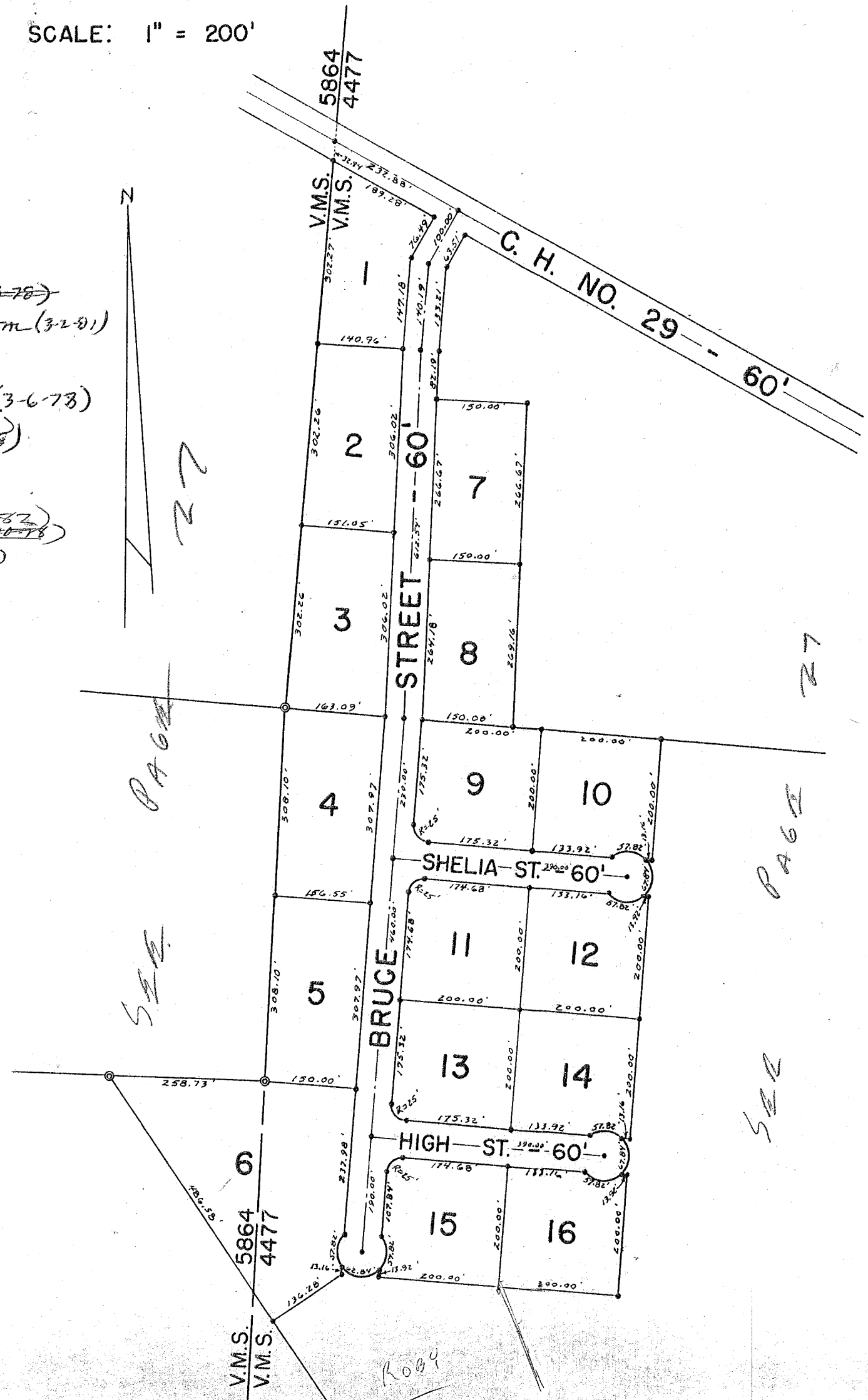
## SUNRISE ESTATES

### VIRGINIA MILITARY SURVEY NO. 4477 & 5864

SCALE: 1" = 200'

LOT	NAME	DATE
1	RUDY E. DOWDY ETUX	4-5-77
2	<del>JOHN E. DOWNING ETUX</del> <del>FITZGERALD W. PARKER ETUX</del>	<del>7-16-77</del> <del>3-17-77</del>
3	CHARLES DALE KUCH ETUX	5-24-77
4	ERNEST W. PARKER ETUX	3-21-77
5	<del>FITZGERALD W. PARKER ETUX</del>	<del>3-31-77</del>
6	DAVID A. BERKOWITZ ETUX	2-22-77
7	<del>WALTER H. GARDNER ETUX</del> <del>RICHARD E. GERMAN ETUX</del>	<del>10-28-77</del> <del>5-24-77</del>
8	EDWARD F. LAVINS ETUX	10-11-77
9	<del>WALTER H. GARDNER ETUX</del>	<del>3-17-77</del>
10	<del>FITZGERALD W. PARKER ETUX</del>	<del>3-31-77</del>
11	<del>ERNEST W. PARKER ETUX</del>	<del>8-23-76</del>
12	<del>FITZGERALD W. PARKER ETUX</del>	<del>3-31-77</del>
13	WAYNE A. COX ETUX	3-21-77
14	<del>ERNEST W. PARKER ETUX</del>	<del>5-17-77</del>
15	<del>ERNEST W. PARKER ETUX</del>	<del>3-31-77</del>
16	<del>FITZGERALD W. PARKER ETUX</del>	<del>3-31-77</del>

RICHARD C. ACTON ETUX (12-25-80)  
 F. GOETTLE (9-20-77)  
 JAMES C. SHARPER ETUX (3-3-78)  
 STEVEN N. BRAFFORD ETUX (3-2-81)  
 LEE H. MC GAUOCK ETUX (3-6-78)  
 DAVID E. WILCOX ETUX (6-26-78)  
 PAUL E. HEATH ETUX (3-3-78)  
 CLYDE R. MUNCIE ETUX (11-14-77)  
 DAVID L. BATES ETUX (3-17-82)  
 JAMES M. CUSHAW ETUX (12-18-76)



SUNRISE ESTATES ALLOTMENT.  
 LOTS 1 TO 16 - INCL. - 20.25 AC.  
 RECORDERS PLAT BOOK 6 VOL. F PAGE 67.  
 ENGINEERS FILE J-229, NOVEMBER 1973.

DRAWN BY: DANIEL E. GILBERT, T.M.D.  
 JANUARY 3, 1974

SURVEY OR SECTION	SUB. NO.	NO. ACRES	GRANTOR	GRANTEE	ACRES TRANS'FRD	TRANS.	DATE OF TRANSFER	DEED		LOT NO.	SIZE		REMARKS
								VOL.	PAGE		FRONT	DEPTH	
			BRAYTON L. COONS ETUX	RICHARD W. NEASE ETUX		✓	10-3-77	372	984	5			
			BRAYTON L. COONS ETUX	ARNELL CANADAY ETUX		✓	10-21-77	373	401	1 PT. 2	29'		NEW SURVEY
			" " " " "	JOHN N. ELLIOT ETUX		✓	5-23-78	376	386	6			
			" " " " "	JOSEPH H. OUTAWAITE ETUX		✓	9-8-78	379	1	7			
			" " " " "	" " " " "		✓	2-11-80	386	823/824	8			

# JEFFERSON TOWNSHIP

## FONTAINE VIEW ALLOTMENT

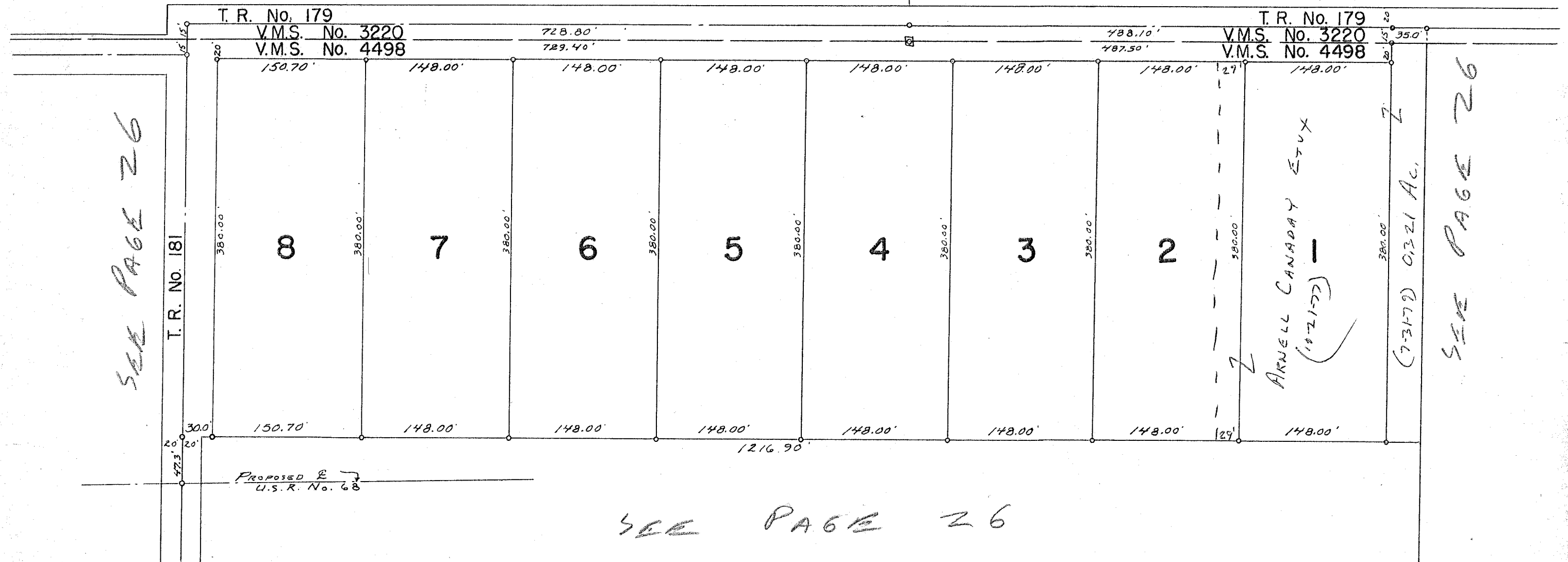
V. M. S. NO. 4498

SCALE: 1" = 100'

HILLWOOD ALLOTMENT

SEE PAGE 18

SEE PAGE 36



SEE PAGE 26

LOT	NAME	DATE
1	ARNELL CANADAY ETUX	10-21-77
5	RICHARD W. NEASE ETUX	10-3-77
6	JOHN N. ELLIOT ETUX	5-23-78
7	JOSEPH H. OUTWAITE ETUX	9-8-78
8	L	2-11-80

FONTAINE VIEW ALLOTMENT.  
 LOTS 1 TO 8 INCL. - 11.17 ACRES.  
 RECORDERS PLAT BOOK 6 VOL. F PAGE 47.  
 ENGINEERS FILE J-208 SEPTEMBER 1971.

DRAWN: MARCH 12, 1974  
 DANIEL E. GILBERT, T.M.D.