

INDEX

SECTION-TOWN-RANGE

TOWNS NORTH OF THE  
GREAT MIAMI RIVER

RANGES EAST OF THE  
OHIO-INDIANA LINE

SECTION	TOWN	RANGE	PAGE
20		8	1
21		8	1
22		8	2
23		8	3
24		8	4
25		8	4
26		8	3
27		8	2

BETWEEN THE MIAMI  
RIVERS SURVEY

TOWNS EAST OF THE  
GREAT MIAMI RIVER

RANGES NORTH OF THE  
OHIO RIVER

SECTION	TOWN	RANGE	PAGE
4	3	13	23
5	3	13	16
6	3	13	6
10	3	13	22
11	3	13	15
12	3	13	5
16	3	13	21
17	3	13	14
18	3	13	13
22	3	13	20
23	3	13	12
24	3	13	12
28	3	13	19
29	3	13	11
30	3	13	9
34	3	13	18
35	3	13	10
36	3	13	8
34	4	13	24
35	4	13	17
36	4	13	7
1	2	14	25
7	2	14	5
31	2	14	8

DEGRAFF  
PAGES 25-26-27-28-29  
QUINCY  
PAGES 30-31-32-33-34-35

# MIAMI TOWNSHIP

## INDEX MAP

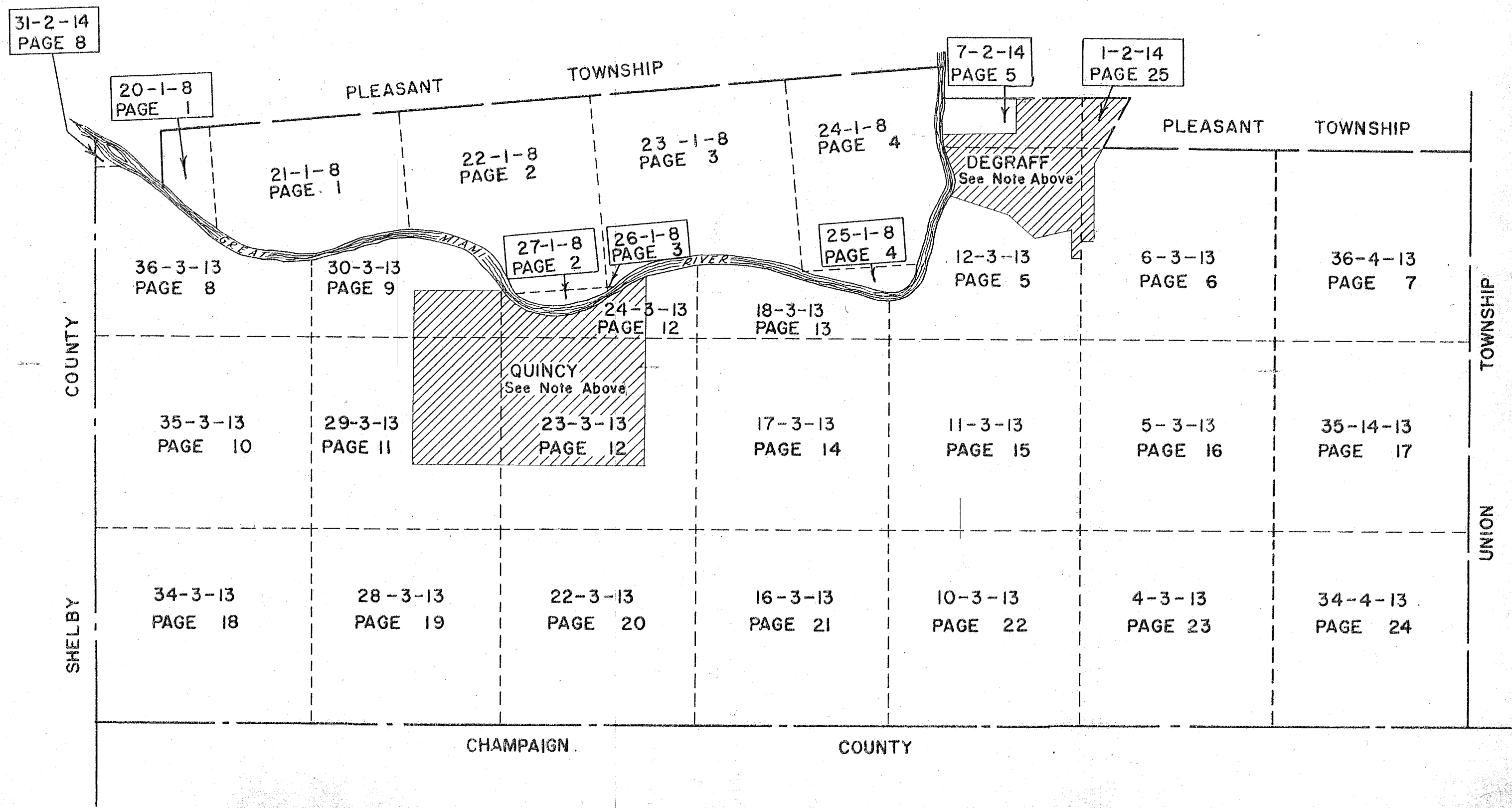
SECTION-TOWN-RANGE

CORRECTED TO

~~JANUARY 1, 1981~~  
~~1-1-1982~~  
~~1-1-1983~~  
5-23-1987

NOTE  
FOR QUINCY  
SEE PAGES  
30-31-32-33-34-35

NOTE  
FOR DEGRAFF  
SEE PAGES  
25-26-27-28-29



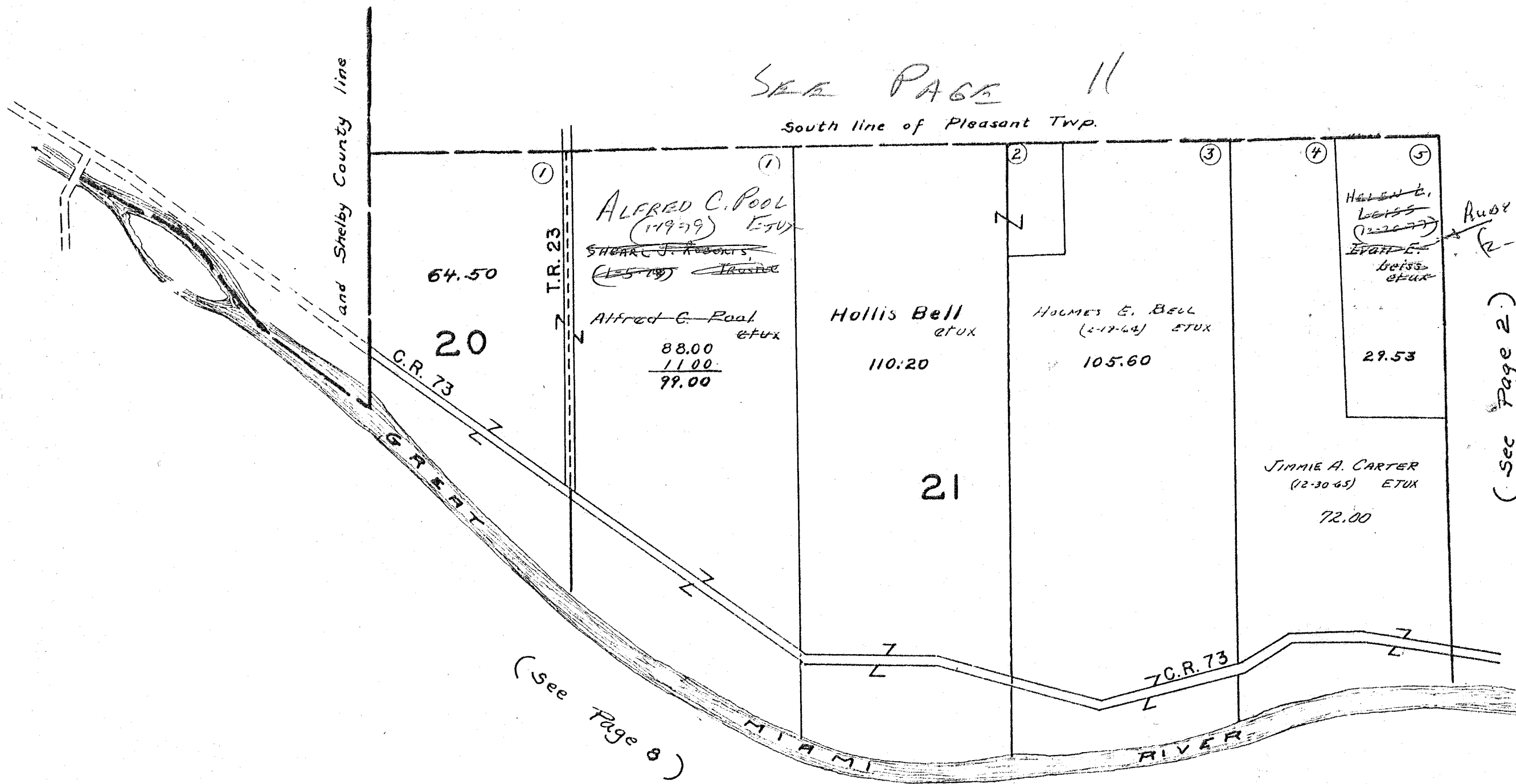
SURVEY OR SECTION	SUB. NO.	NO. ACRES	GRANTOR	GRANTEE	ACRES TRANS/FRD	TRANS.	DATE OF TRANSFER	DEED		LOT NO.	SIZE		REMARKS
								VOL.	PAGE		FRONT	DEPTH	
21-1-8		29.53	IVAN E. LEISS DEC'D	HELEN L. LEISS	29.53	✓	12-20-77	374	277-279				
20-1-8		64.30	ALFRED C. POOL ETUX	SHEARL J. ROBERTS, TRUSTEE	64.30	✓	1-5-78	381	25/26				
21-1-8		79.00			64.50	✓				1-19-79	381	260/	
20-1-8		64.50	SHERL J. ROBERTS, TRUSTEE	ALFRED C. POOL ETUX	64.50	✓	1-19-79	381	261/				
21-1-8		79.00			29.53	✓				2-17-81	391	227/228	
21-1-8		29.53	HELEN T. LEISS (D&D)	RUBY JANE LEISS MURPHY ETAL	29.53	✓							

SECTION 20 TOWN 1 RANGE 8  
SECTION 21 TOWN 1 RANGE 8

SCALE 10 CHAINS TO THE INCH

SEE PAGE 11

South line of Pleasant Twp.



(see Page 8)

(see Page 9)

(see Page 2)

RUBY JANE LEISS MURPHY ETAL (2-18-81)

SURVEY OR SECTION	SUB. NO.	NO. ACRES	GRANTOR	GRANTEE	ACRES TRANSFRD	TRANS.	DATE OF TRANSFER	DEED		LOT NO.	SIZE		REMARKS
								VOL.	PAGE		FRONT	DEPTH	
22-1-8		75.19	IVAN E. LEISS DEC'D	HELEN L. LEISS	75.19	✓	12-20-77	374	277-279				
22-1-8		6.47	HOWARD C. DODSON ETUX	ELIZABETH ANN COOK ETAL	1.434	✓	9-15-78	379	102/111				New Survey
22-1-8		130.35	STEPHEN HUBBELL 1/2 INT.	DIANE F. HUBBELL	130.35	✓	2-14-79	382	105/109				New Survey
22-1-8		130.35	STEPHEN HUBBELL ETUX	WESLEY P. KEIFER ETUX	0.90	✓	7-18-79	384	76/77				New Survey
22-1-8		2.00	J. HERMAN ALLINGTON (DEC'D)	CATHARINE E. ALLINGTON	2.00	✓	11-20-79	385	948-950				
22-1-8		40.16	ROBERT V. ARMSTRONG DEC'D	STEPHEN A. BELL ETAL	40.16	✓	4-30-80	387	708/709				
22-1-8		40.16	CLYDE O. ARMSTRONG	" " " "	40.16	✓	4-30-80	387	710/713				
22-1-8		75.19	HELEN L. LEISS (DEC'D)	RUBY JANE LEISS MURPHY ETAL	75.19	✓	2-19-81	391	227/228				
22-1-8		56.50	HOWARD C. DODSON ETUX	JAMES C. DODGE ETUX	56.50	✓	4-14-81	391	718/720				
22-1-8		56.50	JAMES C. DODGE ETUX	HOWARD C. DODSON ETUX	56.50	✓	4-14-81	391	721/723				
22-1-8		5.036	HOWARD C. DODSON ETUX	JAMES C. DODGE ETUX	5.036	✓	4-14-81	391	724/726				
22-1-8		5.036	JAMES C. DODGE ETUX	HOWARD C. DODSON ETUX	5.036	✓	4-14-81	391	727/729				
22-1-8		1.434	ELIZABETH ANN COOK ETUX	BRENDA A. REESE ETUX	1.434	✓	12-15-82	398	380/381				
22-1-8		21.00	53.87 26.87 Clifford H. Bell DEC'D	Stephen A. Bell	Same	✓	4-18-84	404	494				
22-1-8		21.00	53.87 26.87 Stephen A. Bell	Stephen A. Bell ETUX	Same	✓	4-18-84	404	496				

MIAMI TOWNSHIP

SECTION 22 TOWN 1 RANGE 8

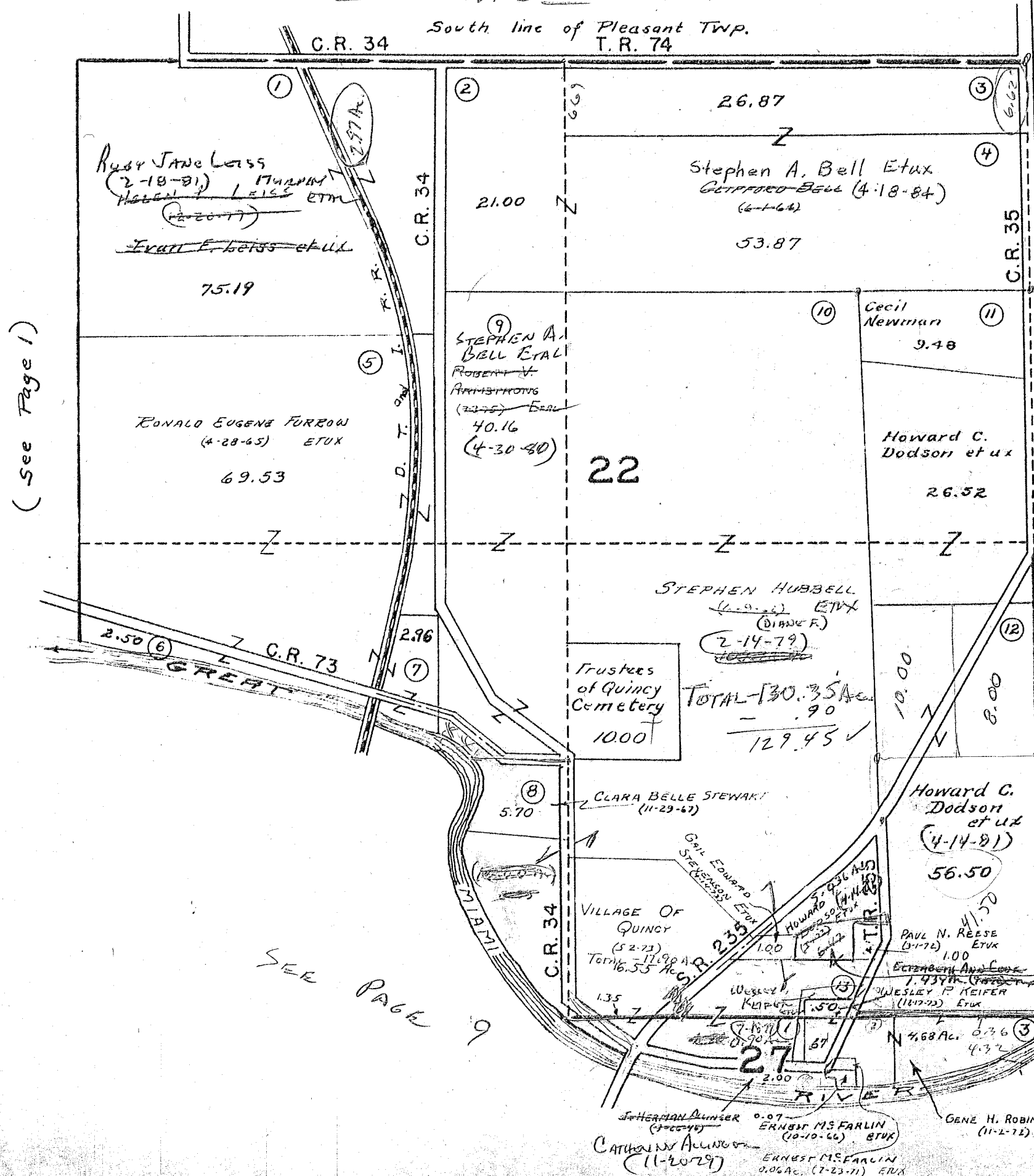
SECTION 27 TOWN 1 RANGE 8

SCALE 10 CHAINS TO THE INCH

146.72  
 15.70  
 162.42  
 5.70  
 150.72  
 7.47  
 149.25  
 148.25  
 17.90  
 130.35

146.72

SEE - PAGE 12



109.98  
 4.40  
 8.33  
 122.71

Howard C. Dodson et ux  
 6.470  
 1.434  
 5.036

(See Page 1)

(See Page 3)

103.75

75.19  
 29.53  
 104.72

SEE PAGE 9

SEE PAGE 12

SURVEY OR SECTION	SUB. NO.	NO. ACRES	GRANTOR	GRANTEE	ACRES TRANS'FRD	TRANS.	DATE OF TRANSFER	DEED		LOT NO.	SIZE		REMARKS
								VOL.	PAGE		FRONT	DEPTH	
23-1-8		54.10	EDWARD W. PAINTER	LEONARD L. COOK ETUX	54.10	✓	3-23-77	369	459/461				
23-1-8		20.00	HASKELL S. ELLISON 1/2 INT.	BARBARA J. ELLISON	20.00	✓	7-22-77	371	695				
23-1-8		20.00	HASKELL S. ELLISON	BARBARA J. ELLISON	20.00	✓	11-13-78	380	249				
23-1-8		50.272A	STEPHEN A. BELL ETUX	FLORENCE PECK	50.272A	✓	3-27-79	382	185/187				New Survey
23-1-8		50.272A	FLORENCE PECK	BARBARA E. KRUEGER	16.757A	✓	3-27-79	382	188/189	N 1/3			"
23-1-8		33.515A	FLORENCE PECK	STEPHEN A. BELL ETUX	16.758A	✓	3-27-79	382	190/191	H 1/3			"
23-1-8		16.757A	FLORENCE PECK	JUDITH BELL	16.757A	✓	3-27-79	382	192/193	S 1/3			"
23-1-8		29.25 30.00	L. WAYNE CLAYTON ETUX	CIRCLE K RANCH	104.09	✓	9-21-79	385	65/66				"
23-1-8		78.23	HOWARD C. DODSON ETUX	JAMES C. DODGE ETUX	78.23	✓	4-14-81	391	718/720				
23-1-8		78.23	JAMES C. DODGE ETUX	HOWARD C. DODSON ETUX	78.23	✓	4-14-81	391	721/723				
23-1-8		25.00 100.93	HOWARD C. DODSON ETUX	JAMES C. DODGE ETUX	25.00 100.93	✓	4-14-81	391	712/714				
23-1-8		25.00 100.93	JAMES C. DODGE ETUX	HOWARD C. DODSON ETUX	25.00 100.93	✓	4-14-81	391	715/717				
23-1-8		11.00	EDWARD W. PAINTER (Deid)	LEONARD L. COOK ETUX	11.00	✓	12-28-82	398	505/508				Plus 30' R/W,
23-1-8		65.44	L. WAYNE CLAYTON ETUX	MADGE E. ROBERTS	2.677	✓	8-12-83	401	297-				New Survey
23-1-8		2.677	MADGE E. ROBERTS	L. WAYNE CLAYTON ETUX	2.677	✓	8-12-83	401	298-300				

SECTION 23

TOWN 1

RANGE 8

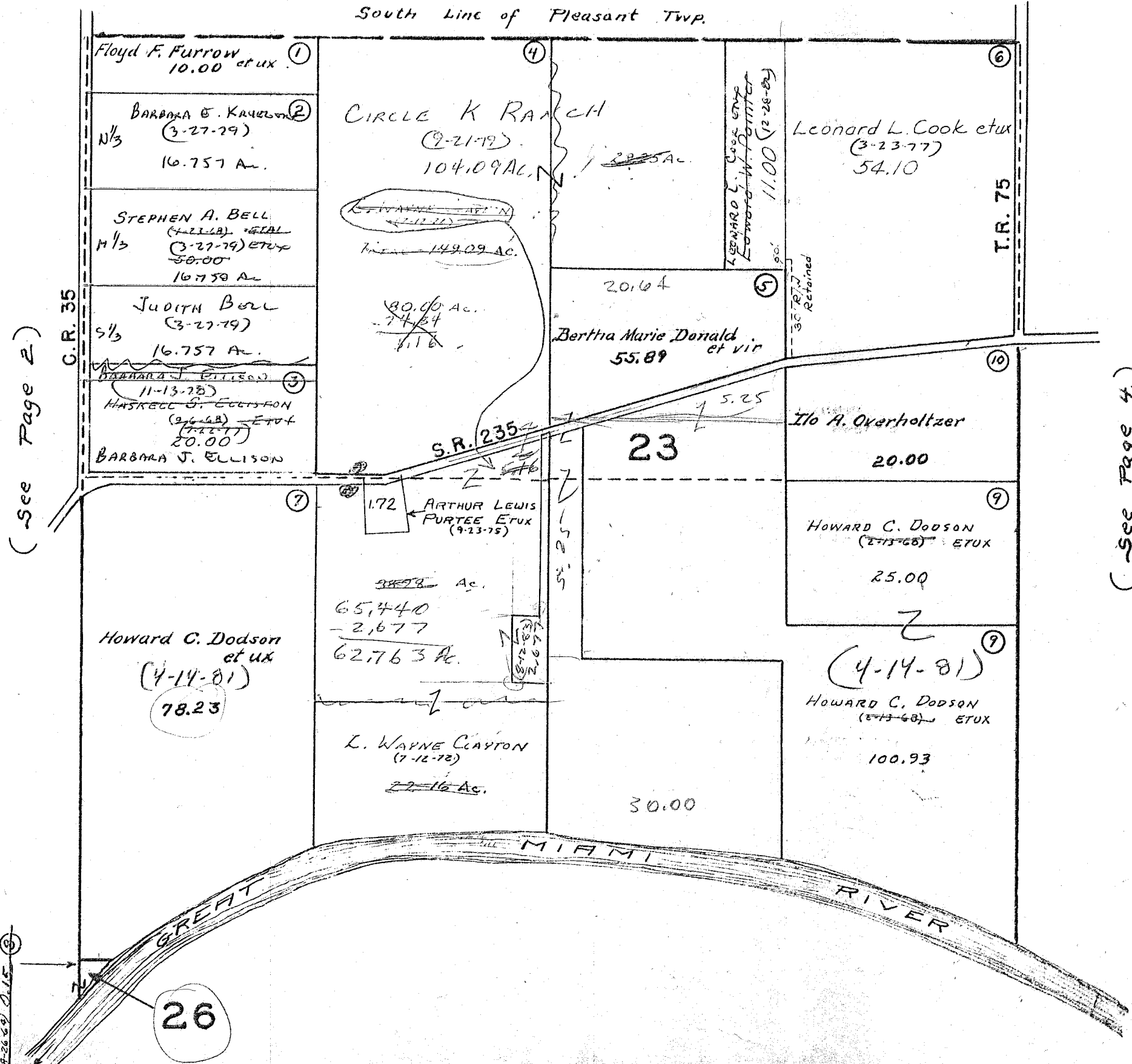
SECTION 26

TOWN 1

RANGE 8

SCALE 10 CHAINS TO THE INCH

SEE PAGE 13





SURVEY OR SECTION	SUB. NO.	NO. ACRES	GRANTOR	GRANTEE	ACRES TRANS'FRD	TRANS.	DATE OF TRANSFER	DEED		LOT NO.	SIZE		REMARKS
								VOL.	PAGE		FRONT	DEPTH	
24, 25		135.00	PAUL D. SMITH DEC'D	STANLEY A. SMITH	135.00	✓	5-25-79	383	188/189				
" "		22.00		" "	STANLEY A. SMITH ETAL	22.00	✓	5-25-77	383	120/191			
24, 25		135.00	LEONARD C. COOK ETUX	ALEXANDER ANDROFF	135.00	✓	4-16-80	387	586/588				
" "		22.00		" "	ELOISE POOL ETAL	22.00	✓	1-22-82	395	5			
24-1-8		174.66	HERMAN E. POOL DEC'D		174.66	✓							

MIAMI TOWNSHIP

SECTION 24 T.1 R.8

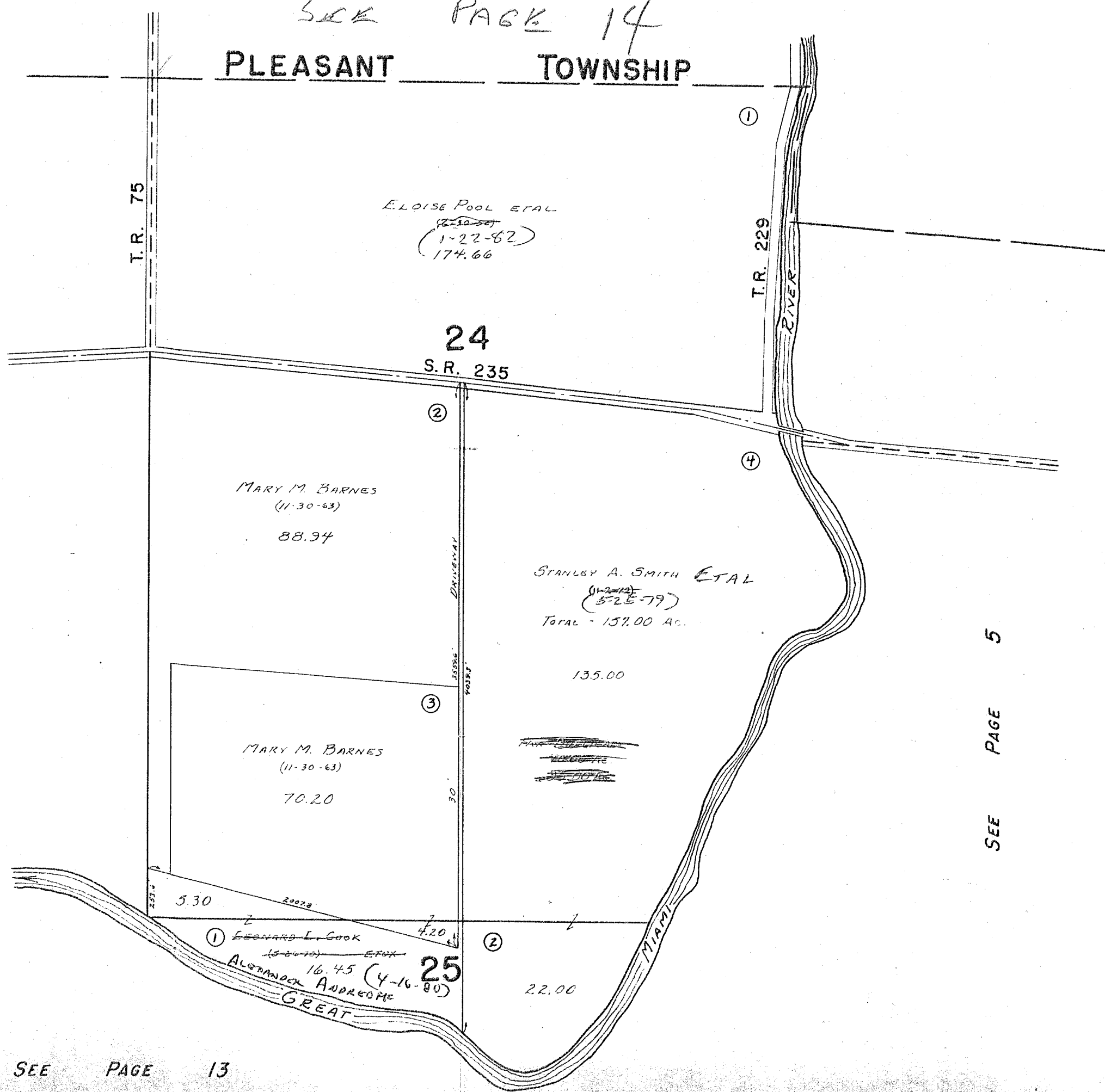
SECTION 25 T.1 R.8

SCALE: 1" = 10 CHAINS = 660'

SEE PAGE 14

PLEASANT TOWNSHIP

SEE PAGE 3



SEE PAGE 5

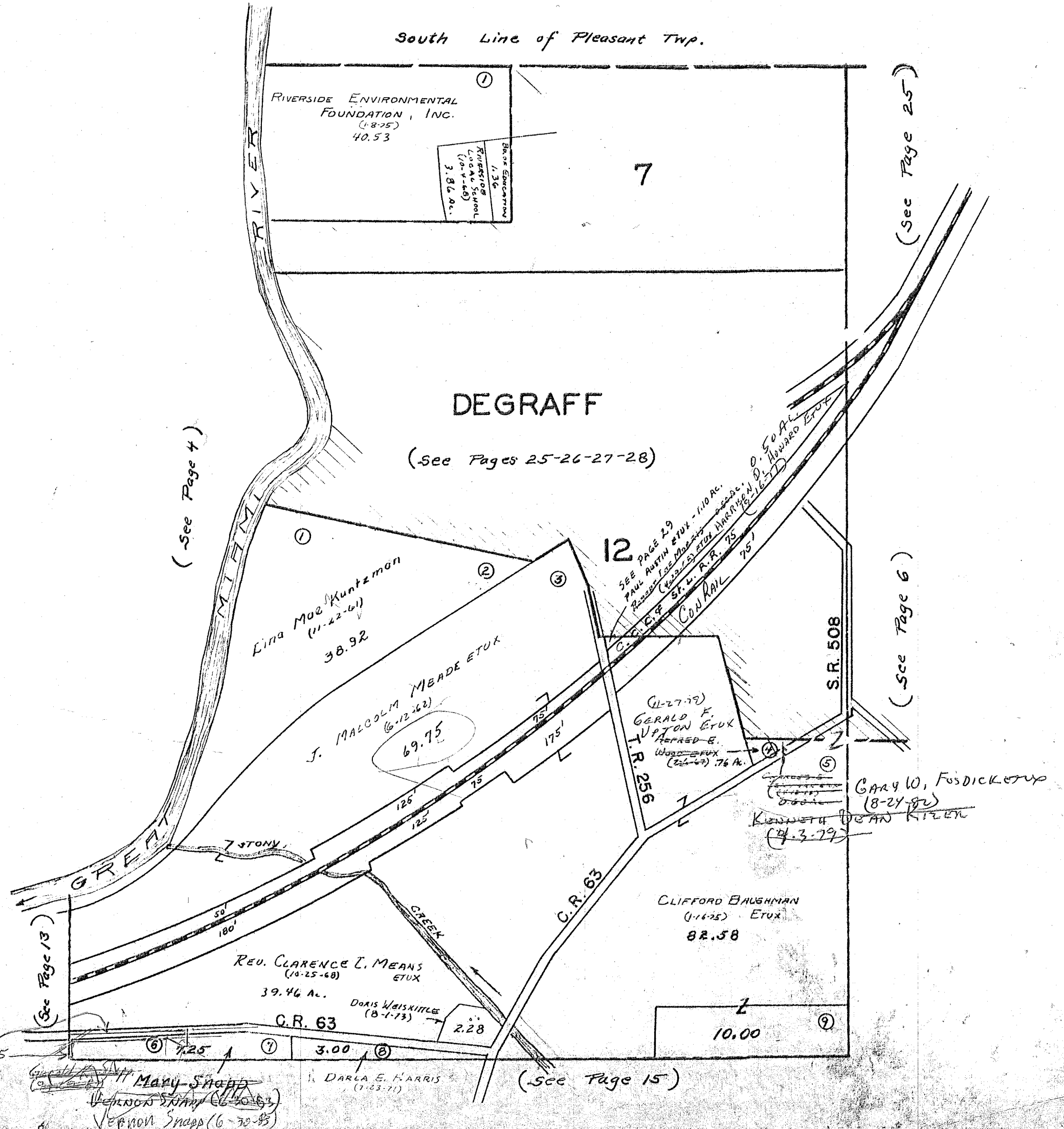
SEE PAGE 13

Drawn: April 13, 1971  
DANIEL E. GILBERT T.M.D.  
FROM AERIAL PHOTO

SURVEY OR SECTION	SUB. NO.	NO. ACRES	GRANTOR	GRANTEE	ACRES TRANS'FRD	TRANS.	DATE OF TRANSFER	DEED		LOT NO.	SIZE		REMARKS
								VOL.	PAGE		FRONT	DEPTH	
12-3-13		0.50	ROBERT LEE MORRIS ETUX	HARRISON D. HOWARD ETUX	0.50	✓	9-16-77	372	647-642				<del>NEW SURVEY</del>
12-3-13		0.76	ALFRED E. WOOD ETUX	GERALD F. UPTON ETUX	0.76 <del>0.87</del>	✓	11-27-79	386	70/37				NEW SURVEY
12-3-13		0.60	KENNETH D. KIZEN	GARY W. FOSDICK ETUX	0.60	✓	8-28-82	397	168/145				
12-3-13		7.25	MARY K. SNAPP (Deed)	Vernon Snapp	7.25	✓	6-30-83	400	760/770				
12-3-13		7.25	Vernon Snapp	Gerold K. Snapp, Sr.	1.25 0.25 <del>7.25</del>	✓	9-29-83	401	583-386				New Split

SECTION 7 TOWN 2 RANGE 14  
SECTION 12 TOWN 3 RANGE 13

SCALE 10 CHAINS TO THE INCH



South Line of Pleasant Twp.

7

DEGRAFF

(See Pages 25-26-27-28)

12

(See Page 4)

(See Page 25)

(See Page 6)

120.00  
 10.16  
 -----  
 109.84  
 22  
 -----  
 131.84  
 2.20  
 -----  
 134.04  
 34.44  
 -----  
 99.60

Gerald K. Snapp Sr. 1.50  
(7-28-83) 0.25

Mary Snapp  
 Vernon Snapp (6-30-85)  
 Vernon Snapp (6-30-85)

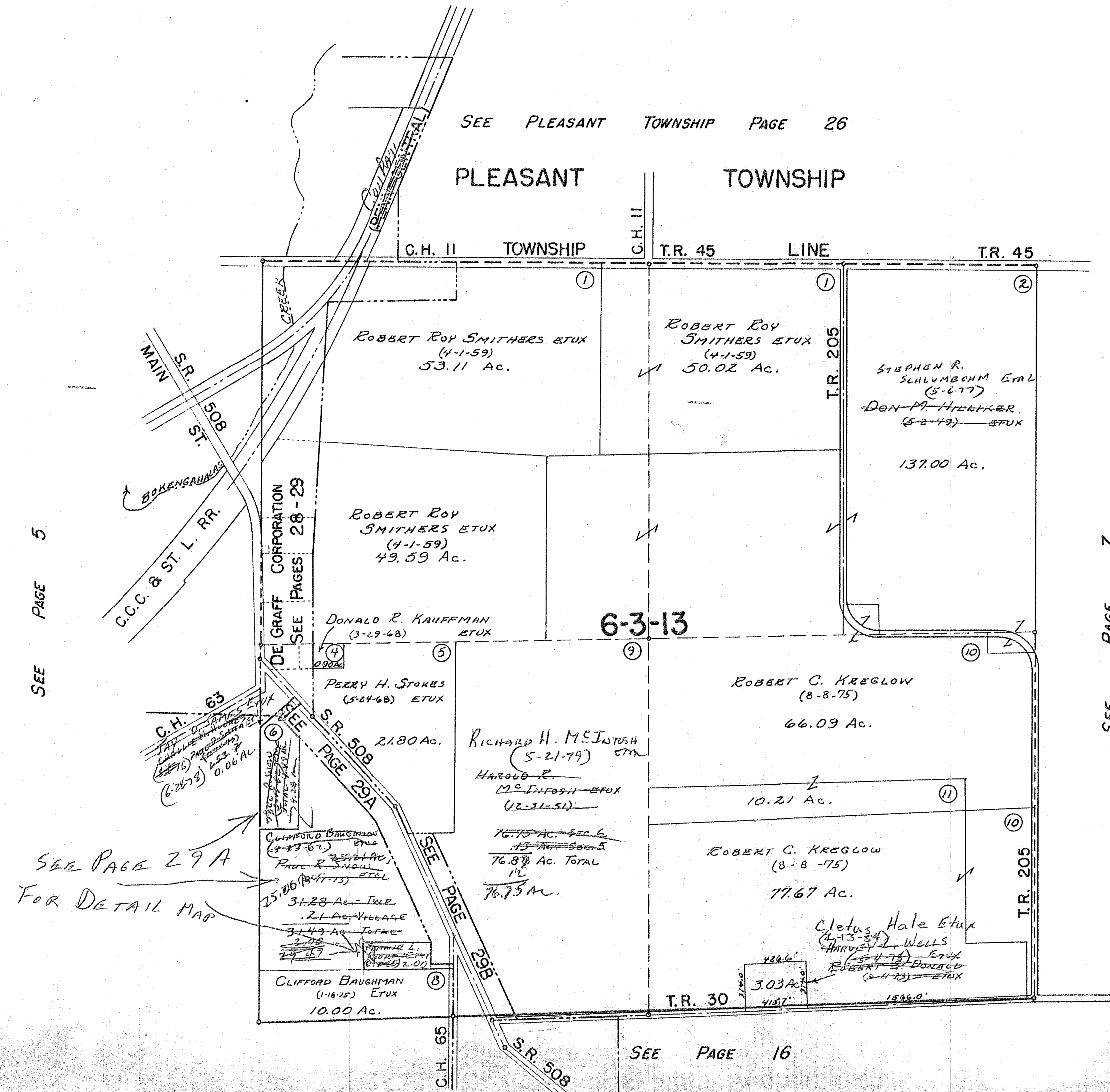
DARLA E. HARRIS (1-23-71)

(See Page 15)

SURVEY OR SECTION	SUB. NO.	NO. ACRES	GRANTOR	GRANTEE	ACRES TRANS'FRD	TRANS.	DATE OF TRANSFER	DEED		LOT NO.	SIZE		REMARKS
								VOL.	PAGE		FRONT	DEPTH	
5-3-13		137.00	DON M. HILLIKER ETUX	STEPHEN R. SCHLUMBOHM ETAL	137.00	✓	5-6-77	370	224 227				
6-3-13		3.03	ROBERT E. DONALD ETUX	HARVEY L. WELLS ETUX	3.03	✓	5-4-78	376	12-13				
6-3-13		0.06	CHALLIE M. HUGHES ETUX	JAY O. JAMES ETUX	0.06	✓	6-28-78	377	223 224				
5-3-13 6-3-13		76.75	HAROLD R. MCINTOSH ETUX	RICHARD H. MCINTOSH ETAL	76.75	✓	5-21-79	383	88 91				
6-3-13		31.28	PAUL R. SNOW ETUX	RONNIE L. SHORT ETUX	2.00	✓	6-12-80	388	114 115				NEW SURVEY
6-3-13		29.49	PAUL R. SNOW ETUX	CLIFFORD BAUGHMAN ETUX	25.00 <del>25.27</del>	✓	5-13-82	395	779 1001				NEW SURVEY
6-3-13		3.03	HARVEY L. WELLS ETUX	CLETAS HALE ETUX	3.03	✓	2-13-84	A03	732				

MIAMI TOWNSHIP  
SECTION 6 T. 3 R. 13

SCALE: 1" = 10 CHAINS = 660'



SEE PAGE 5

SEE PAGE 7

SEE PAGE 29A  
FOR DETAIL MAP

29.49  
4.28  
25.21

SEE PAGE 16

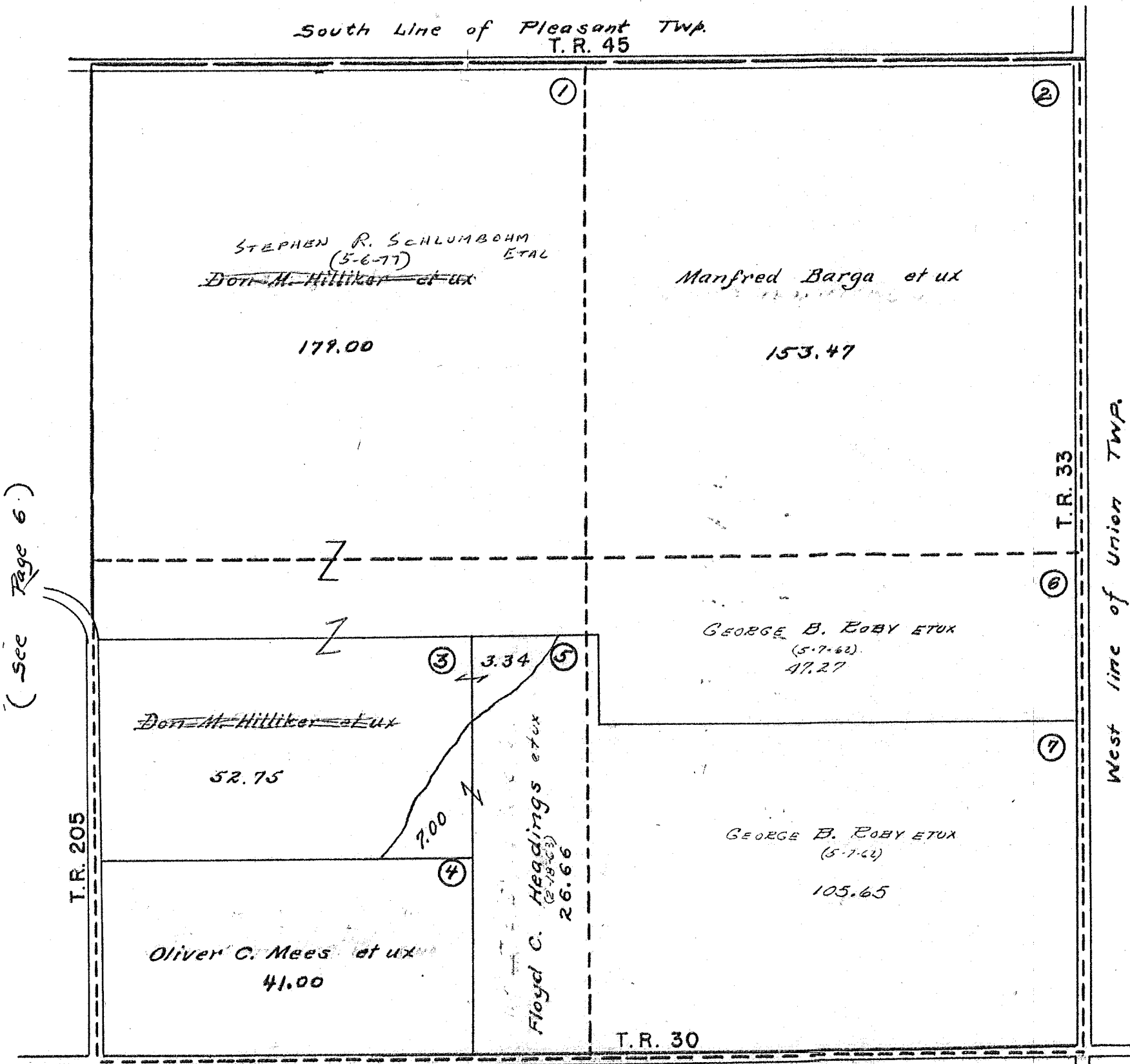
SURVEY OR SECTION	SUB. NO.	NO. ACRES	GRANTOR	GRANTEE	ACRES TRANS'FRD	TRANS.	DATE OF TRANSFER	DEED		LOT NO.	SIZE		REMARKS
								VOL.	PAGE		FRONT	DEPTH	
36-4-13		179.00 52.75 <sup>334</sup>	DON M. HILLIKER ETUX	STEPHEN R. SCHLUMBOHM ETAL	179.00 52.75 <sup>334</sup>	✓	5-6-77	370	224- 227				

MIAMI TOWNSHIP  
SECTION 36 TOWN 4 RANGE 13

SCALE 10 CHAINS TO THE INCH

SEE PAGE 29

South Line of Pleasant Twp.  
T. R. 45



(Page 17)



SURVEY OR SECTION	SUB. NO.	NO. ACRES	GRANTOR	GRANTEE	ACRES TRANSFRD	TRANS.	DATE OF TRANSFER	DEED		LOT NO.	SIZE		REMARKS
								VOL.	PAGE		FRONT	DEPTH	

36-3-13		87.50	ROBERT P. STALEY ETAL	STEVEN R. BRAUTICAM ETUP	49.903	✓	5-2-79	382	748/150				Now Survey
---------	--	-------	-----------------------	--------------------------	--------	---	--------	-----	---------	--	--	--	------------

SECTION 36

TOWN 3

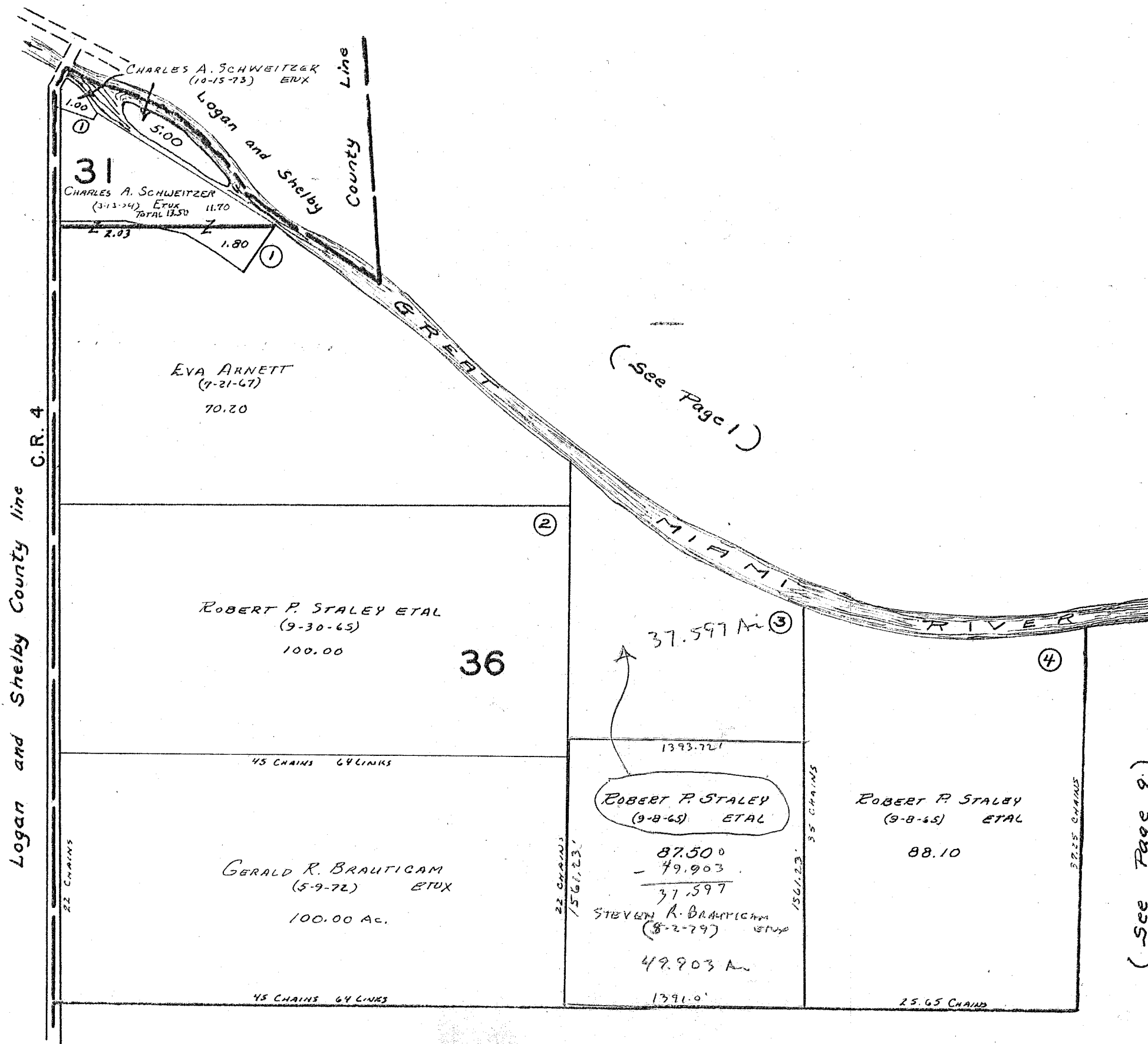
RANGE 13

SECTION 31

TOWN 2

RANGE 14

SCALE 10 CHAINS TO THE INCH

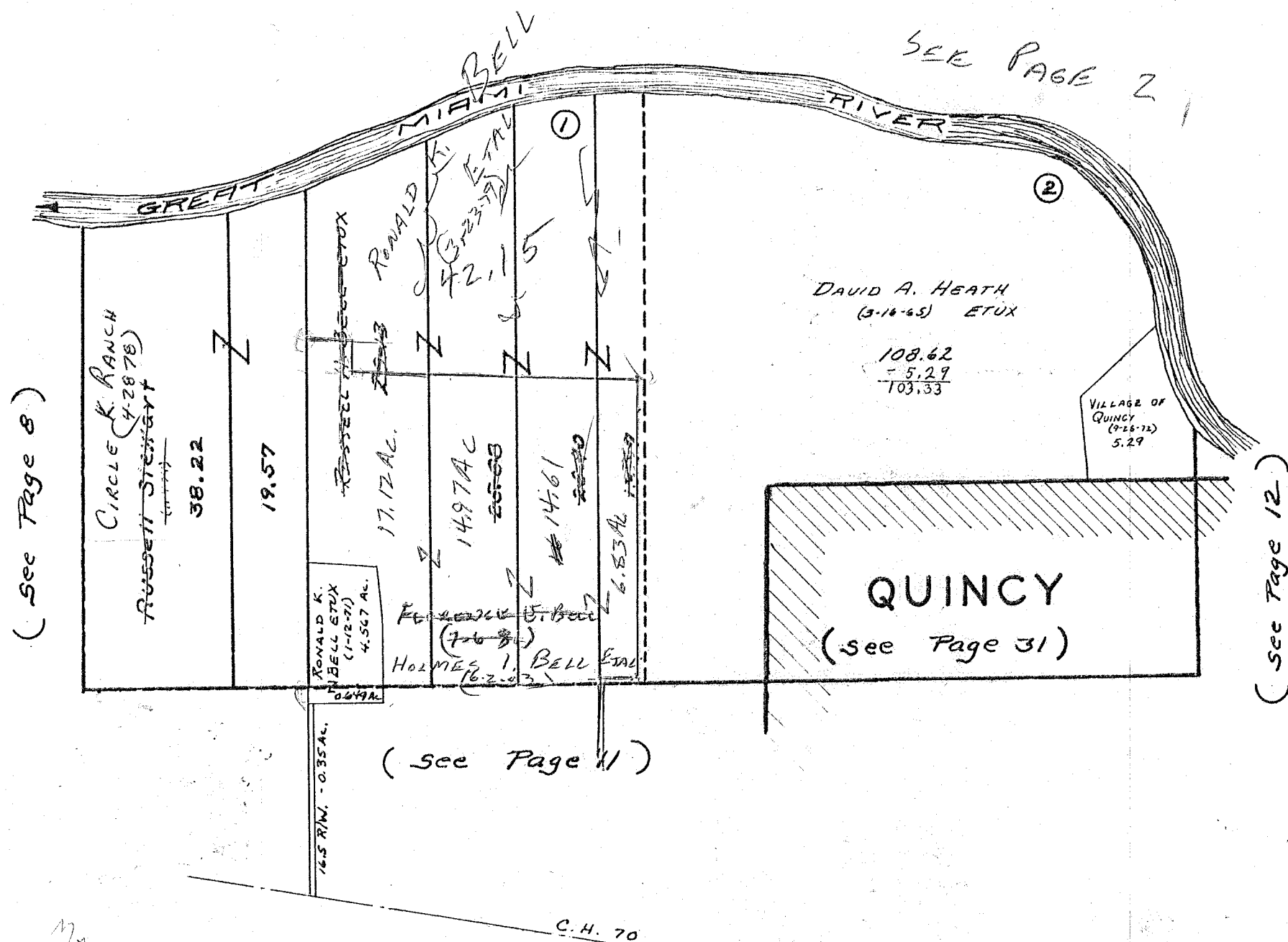


( See Page 10 )

SURVEY OR SECTION	SUB. NO.	NO. ACRES	GRANTOR	GRANTEE	ACRES TRANS'FRD	TRANS.	DATE OF TRANSFER	DEED		LOT NO.	SIZE		REMARKS
								VOL.	PAGE		FRONT	DEPTH	
30-3-13		38.22 19.57	Russell E. Stewart (De'd)	CIRCLE K. RANCH	38.22 1957	✓	4-28-77	375	922 925				
30-3-13		29.13 26.90 25.63 13.97	Russell H. Bell Et ux	RONALD K. BELL Et AL	42.15 17.12 + 11.97	✓	3-23-77	382	142/144				NEW SURVEY
30-3-13		17.12 + 11.97 11.61 + 6.82	Russell H. Bell (De'd)	FLORENCE E. BELL	+ 11.61 + 6.83	✓	7-6-81	392	750/752				
30-3-13		12.12 + 11.97 14.61 + 6.83	FLORENCE E. BELL	HOLMES I. BELL Et AL	SAME	✓	6-2-83	400	1161/1163				

MIAMI TOWNSHIP  
SECTION 30 TOWN 3 RANGE 13

SCALE 10 CHAINS TO THE INCH

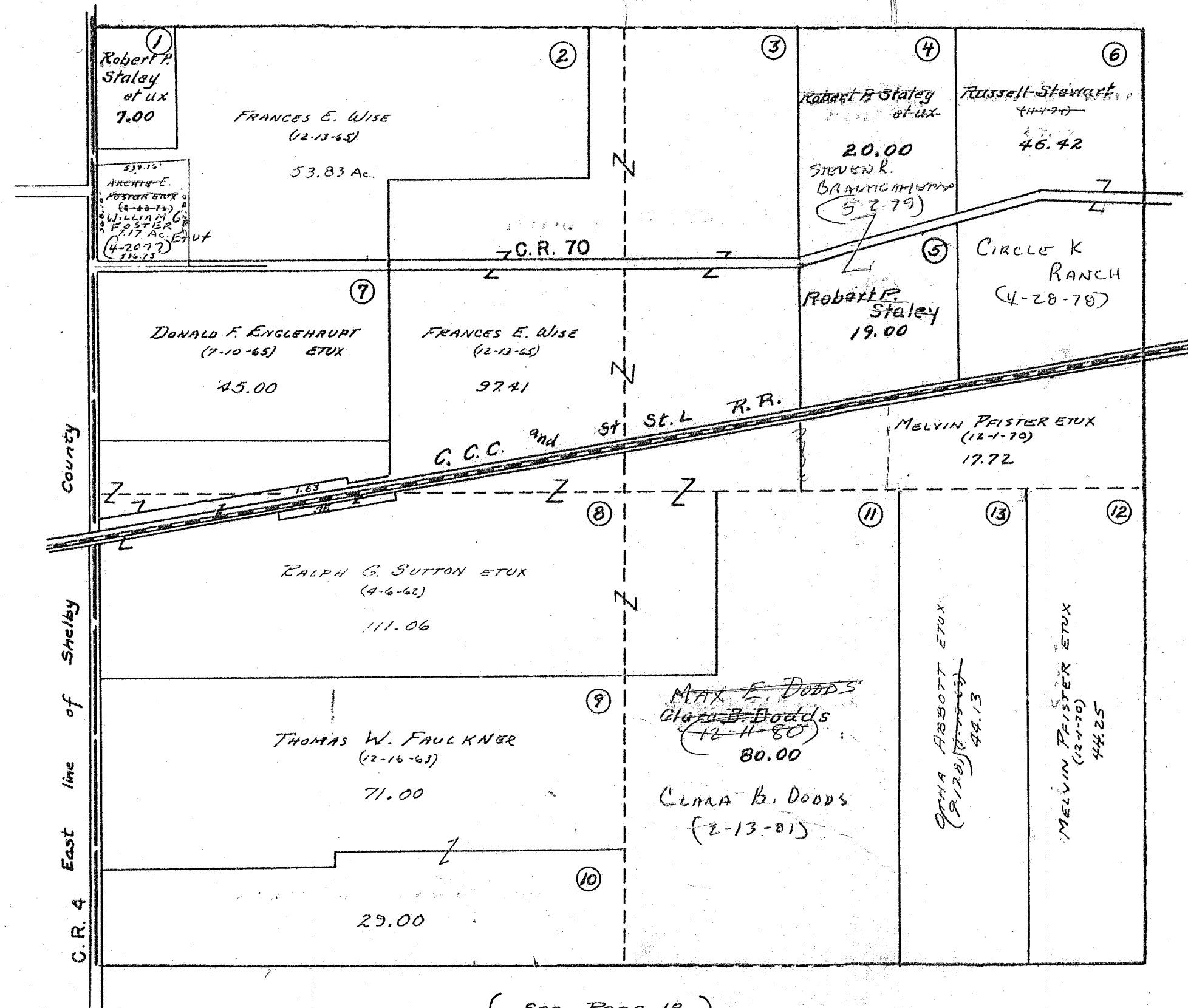


SURVEY OR SECTION	SUB. NO.	NO. ACRES	GRANTOR	GRANTEE	ACRES TRANS'FRD	TRANS.	DATE OF TRANSFER	DEED		LOT NO.	SIZE		REMARKS
								VOL.	PAGE		FRONT	DEPTH	
35-3-13		7.17	ARCHIE L. FOSTER ETUX	WILLIAM G. FOSTER ETUX	7.17	✓	4-20-77	369	934				
35-3-13		46.42	RUSSELL E. STEWART (De'd)	CIRCLE K. RANCH	46.42	✓	4-28-78	375	922- 925				
35-3-13		20.00 19.00	ROBERT P. STALEY ETAL	STEVEN R. BRANTICAM ETUX	20.00 19.00	✓	5-2-79	382	748/ 750				
35-3-13		80.00	CLARA B. DODDS	MAX E. DODDS	80.00	✓	12-11-80	390	460/ 482				
35-3-13		80.00	MAX E. DODDS	CLARA B. DODDS	80.00	✓	2-13-81	391	467/ 468				
35-3-13		44.13	WILMOUTH ABBOTT (De'd)	OTHA ABBOTT ETAL	44.13	✓	9-17-81	393	685/ 690				

MIAMI TOWNSHIP  
SECTION 35 TOWN 3 RANGE 13

SCALE 10 CHAINS TO THE INCH

(See Page 8)



(See Page 11.)

(See Page 18)

SURVEY OR SECTION	SUB. NO.	NO. ACRES	GRANTOR	GRANTEE	ACRES TRANS'FRD	TRANS.	DATE OF TRANSFER	DEED		LOT NO.	SIZE		REMARKS
								VOL.	PAGE		FRONT	DEPTH	
29-3-13		30.01 14.44	Russell E. Stewart (Dol'd)	CIRCLE K. RANCH	30.01 14.44	✓	8-4-28-78	375	922- 925				
29-3-13		22.95	LILLIAN MAE CALLAND DEC'D	RUTH CALLAND WAMMES	22.95	✓	9-7-78	378	878/ 1829				
29-3-13		12.89 0.57	RUSSELL H. BELL ETUX	RONALD K. BELL ETAL	0.46	✓	3-23-79	382	142/ 144				NEW SURVEY
29-3-13		27.28 0.75	LOUIS A. DAVIDSON ETUX	ELAINE KRAMER	27.28 0.75	✓	1-22-80	386	627/ 1629				
29-3-13		" "	ELAINE KRAMER	LOUIS A. DAVIDSON ETUX	" "	✓	1-22-80	386	620/ 1632				
29-3-13		21.24 + 14.32 + 12.56	Russell H. Bell (Dol'd)	FLORENCE E. BELL	21.24 + 14.32 + 12.56	✓	7-6-81	392	750/ 1782				
29-3-13		546 + 2000	HOBEN R. WIRICK	HOLMES I. BELL ETUX	546 + 2000	✓	12-10-81	394	826/ 1578				
29-3-13		5.00	AUDREY J. JESSEE ETUX	LOUIS A. DAVIDSON ETUX	3.966	✓	6-16-82	396	336/ 1337				NEW SURVEY
29-3-13		19.992	HOLMES I. BELL ETUX	RANDY RAY KEAN ETUX	0.352	✓	8-4-82	396	817/ 918				NEW SURVEY
29-3-13		21.261 14.32	FLORENCE E. BELL	HOLMES I. BELL ETAL	SAME	✓	6-2-83	400	446/ 1550				



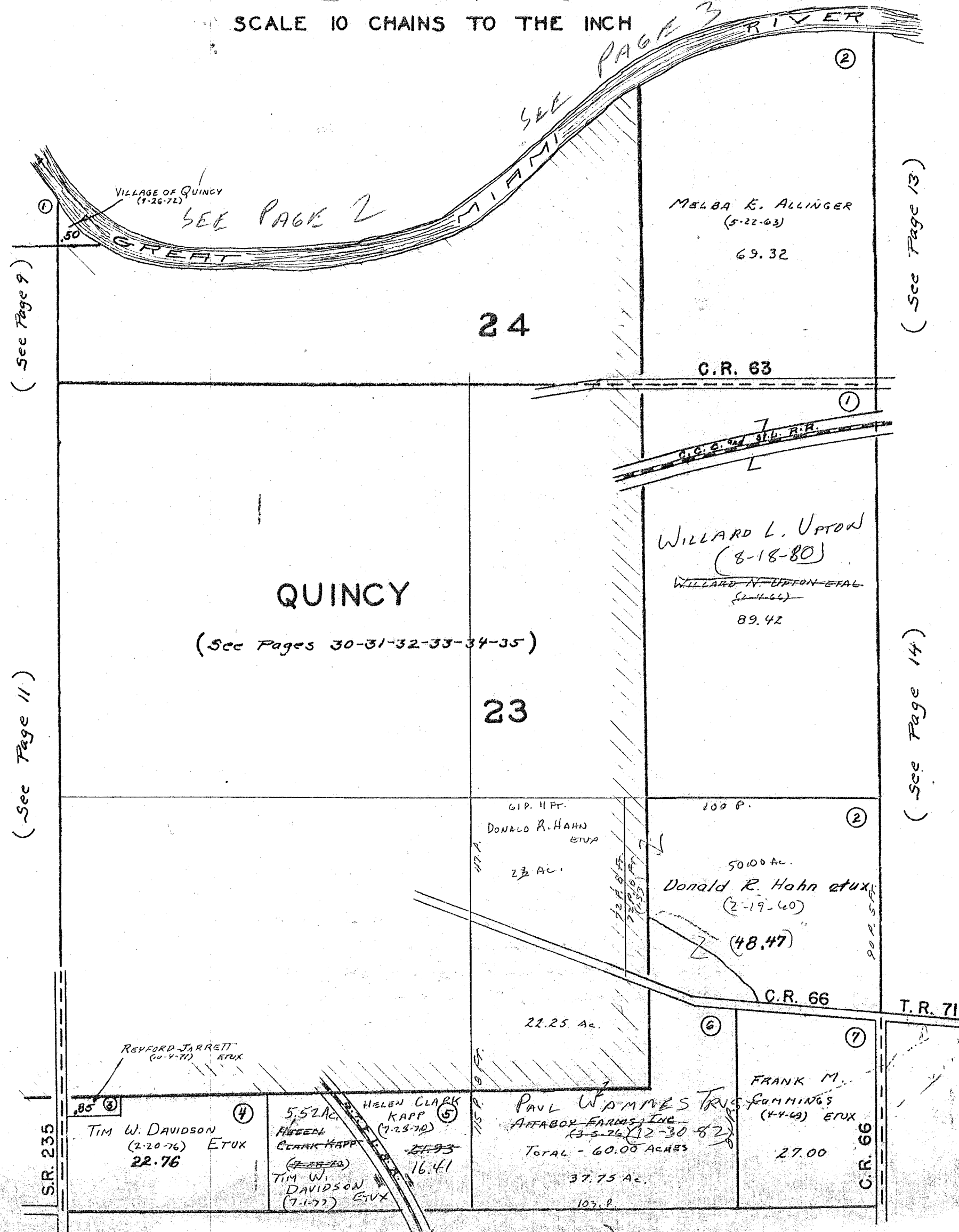


SURVEY OR SECTION	SUB. NO.	NO. ACRES	GRANTOR	GRANTEE	ACRES TRANS'FRD	TRANS.	DATE OF TRANSFER	DEED		LOT NO.	SIZE		REMARKS
								VOL.	PAGE		FRONT	DEPTH	
23-3-13		21.93	HELEN CLARK KAPP	TIM W. DAVIDSON ETU4	5.52	✓	7-1-77	371	206-207				NEW SURVEY
23-3-13		89.42	WILLARD N. UPTON DEC'D	WILLARD L. UPTON	89.42	✓	8-18-80	388	902-904				
23-3-13		37.75	ATTABOY FARMS, INC.	PAUL WAMMES TRUST	37.75	✓	12-30-82	398	589/587				

MIAMI TOWNSHIP

SECTION 23 TOWN 3 RANGE 13  
SECTION 24 TOWN 3 RANGE 13

SCALE 10 CHAINS TO THE INCH



(See Page 9)

(See Page 11)

(See Page 13)

(See Page 14)

VILLAGE OF QUINCY (1-26-71)

SEE PAGE 2

SEE PAGE 3

QUINCY

(See Pages 30-31-32-33-34-35)

MELBA E. ALLINGER (5-22-63)

69.32

C.R. 63

WILLARD L. UPTON (8-18-80)

~~WILLARD N. UPTON ETAL (2-4-64)~~

89.42

61 P. 4 FT.

DONALD R. HAHN ETUX

2 1/2 AC.

100 P.

50.00 AC.  
DONALD R. HOHN ETUX (2-19-60)

(48.47)

22.25 AC.

REXFORD JARRETT (6-4-77) ETUX

TIM W. DAVIDSON (2-20-76) ETUX  
22.76

5.52 AC. HELEN CLARK KAPP (7-23-70) ETUX  
16.41

TIM W. DAVIDSON (7-1-77) ETUX

PAUL WAMMES TRUS  
ARABOX FARMS, INC. (3-5-76) (12-30-82)  
TOTAL - 60.00 ACRES  
37.75 AC.

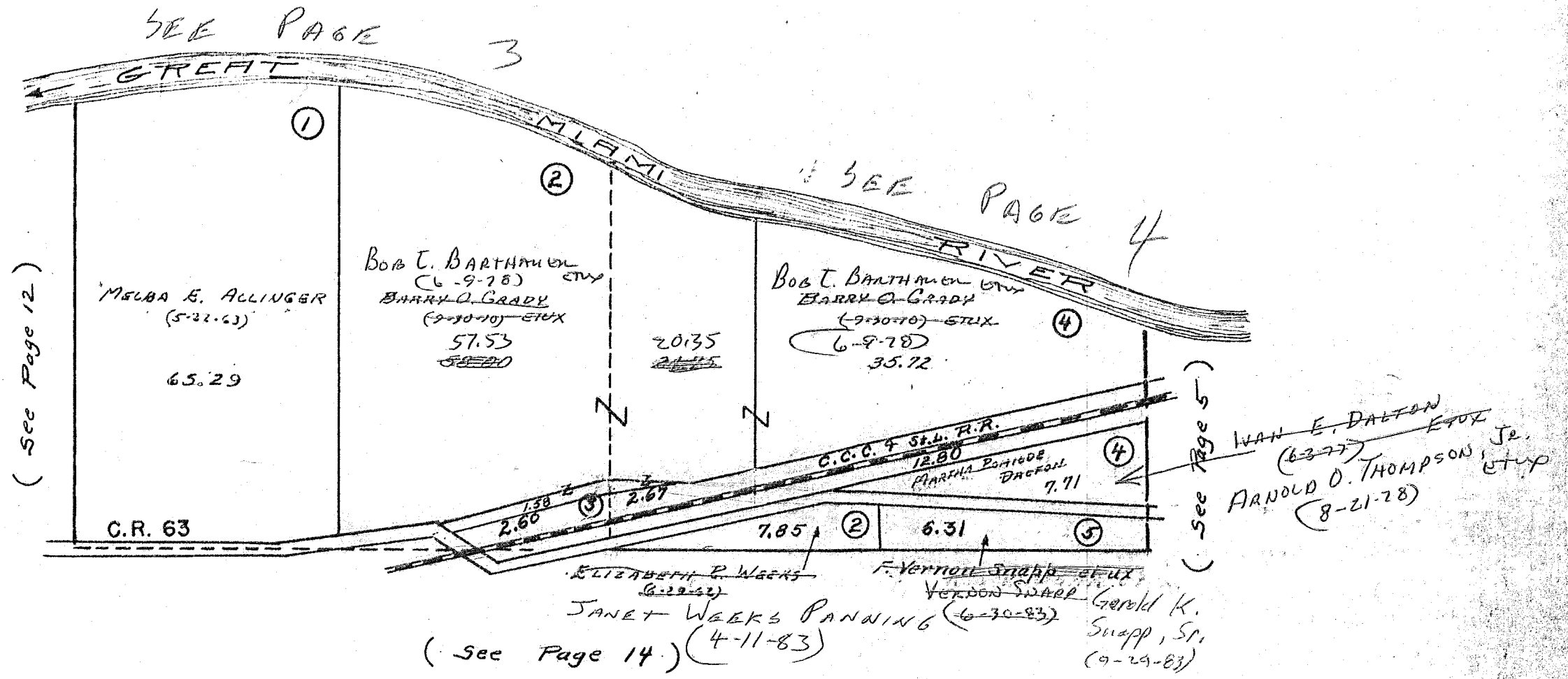
FRANK M. FARMINGS (4-4-69) ETUX  
27.00

(See Page 20)

SURVEY OR SECTION	SUB. NO.	NO. ACRES	GRANTOR	GRANTEE	ACRES TRANS'FRD	TRANS	DATE OF TRANSFER	DEED		LOT NO.	SIZE		REMARKS
								VOL.	PAGE		FRONT	DEPTH	
18-3-13		7.71	MARTHA ROMILDA DALTON	IVAN E. DALTON ETX	7.71	✓	6-3-77	370	677-679				
18-3-13		1.35 + 58.00 + 24.75 + 45.72	BARRY O'GRADY ETUX	BOB L. BARTHAUDEL ETUX	1.35 + 58.00 + 24.75 + 45.72	✓	6-9-78	376	705/708				
18-3-13		7.71	IVAN E. DALTON ETUX	ARNOLD O. THOMPSON, JR. ETUX	7.71	✓	8-21-78	378	526/528				
18-3-13		7.85	ELIZABETH R. WEEKS DEED	JANET WEEKS PANNING	7.85	✓	4-11-83	399	702/703				
18-3-13		6.31	MARY K. SNAPP (Doid)	Vernon Snapp	6.31	✓	6-30-83	400	766/770				
18-3-13		6.31	Vernon Snapp	Gerold K. Snapp, Sr.	6.31	✓	9-29-83	401	853-856				

MIAMI TOWNSHIP  
SECTION 18 TOWN 3 RANGE 13

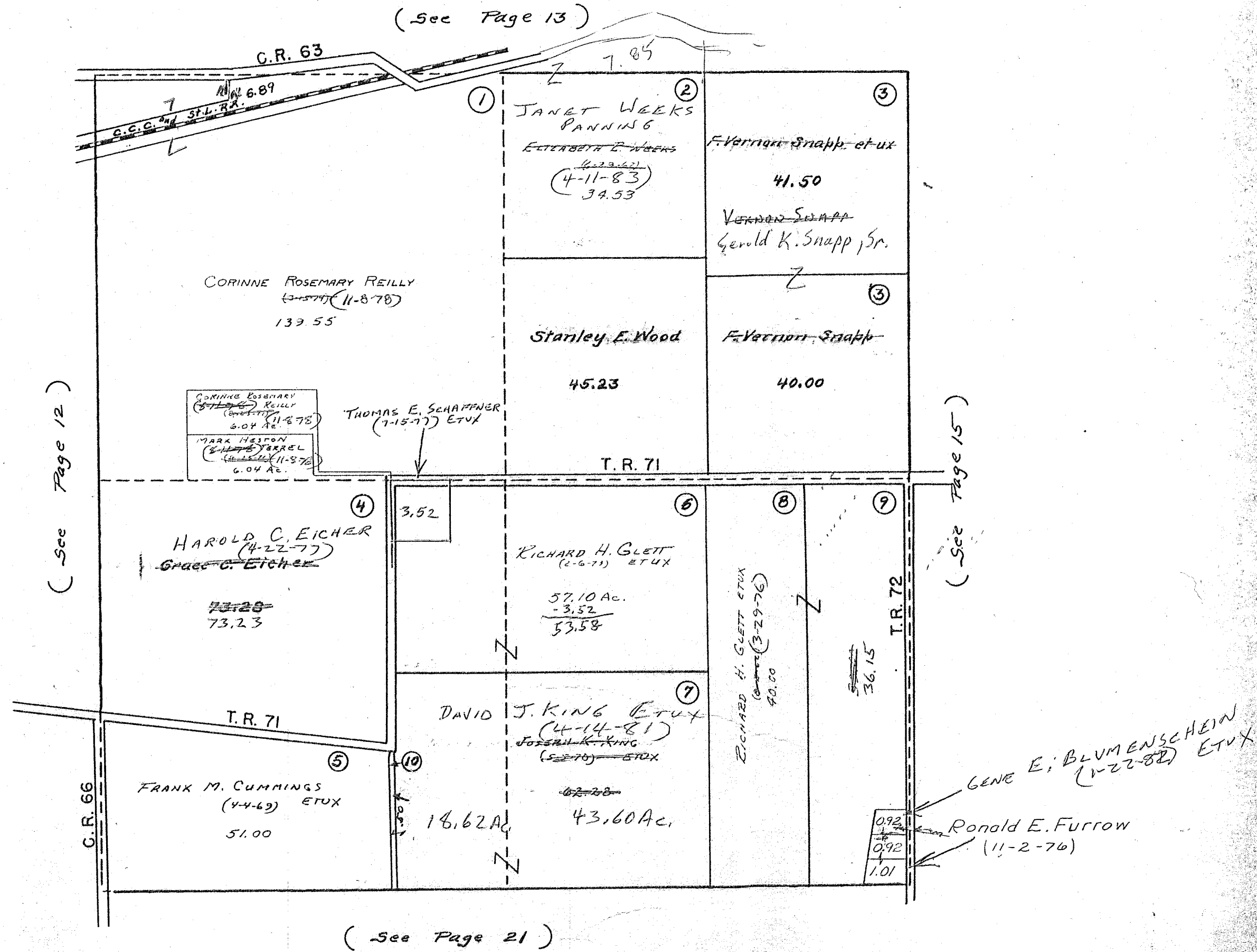
SCALE 10 CHAINS TO THE INCH





SECTION 17 TOWN 3 RANGE 13

SCALE 10 CHAINS TO THE INCH



(See Page 13)

(See Page 12)

(See Page 15)

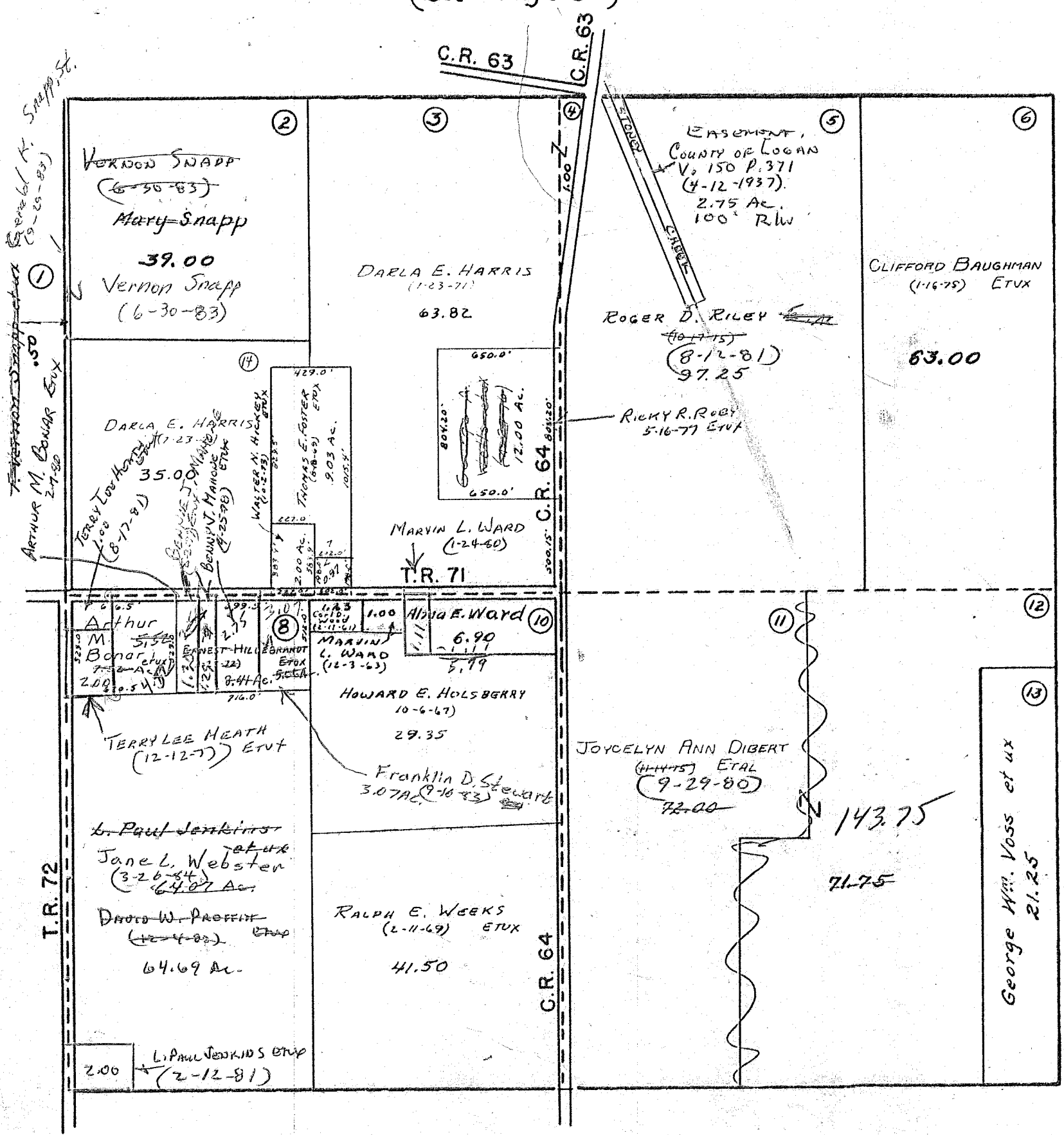
(See Page 21)

SURVEY OR SECTION	SUB. NO.	NO. ACRES	GRANTOR	GRANTEE	ACRES TRANS'FRD	TRANS.	DATE OF TRANSFER	DEED		LOT NO.	SIZE		REMARKS
								VOL.	PAGE		FRONT	DEPTH	
11-3-13		12.00	GEORGE A. WELLS ETUX	RICKY R. ROBY ETUX	12.00	✓	5-16-77	370	365-366				
11-3-13		7.52	ARTHUR M. BONAR ETUX	TERRY LEE HEATH ETUX	2.00	✓	12-12-77	374	257-259				NEW SURVEY
11-3-13		8.41	ERNEST HILDEBRANDT ETUX	BENNIE J. MAHON ETUX	2.75	✓	4-25-77	375	852-853				NEW SURVEY
11-3-13		5.66	" " "	BENNIE J. MAHON ETUX	2.59	✓	8-2-79	384	278/279				NEW SURVEY
11-3-13		6.90	ALMA E. WARD	MARVIN L. WARD ETUX	1.11	✓	1-24-80	386	603/604				" "
11-3-13		2.59	BENNIE J. MAHON ETUX	ARTHUR M. BONAR ETUX	1.30	✓	2-7-80	386	803/804				" "
11-3-13		143.75	GERALD B. PICKERING, LIEUTENANT	JOYCELYN ANN DIBONT ETUX	143.75	✓	9-29-80	389	457/462				
11-3-13		66.69	L. PAUL JENKINS ETUX	DAVID W. PROFFITT ETUX	64.69	✓	12-4-80	390	386/388				NEW SURVEY
11-3-13		2.00	L. PAUL JENKINS ETUX	RAYMOND C. JENKINS	2.00	✓	2-12-81	391	158/159				
11-3-13		2.00	RAYMOND C. JENKINS	L. PAUL JENKINS ETUX	2.00	✓	2-12-81	391	160/161				
11-3-13		97.25	BESSIE R. RILEY (Dec'd)	ROGER D. RILEY	97.25	✓	8-12-81	393	225/226				
11-3-13		97.25	NORMA JEAN BILKINS RILEY (Gr.)	ROGER D. RILEY	97.25	✓	8-12-81	393	227/228				
11-3-13		5.52	ARTHUR BONAR ETUX	TERRY LEE HEATH ETUX	1.00	✓	8-17-81	393	267/268				NEW SURVEY
11-3-13		39.00 0.50	MARY K. SNAPP (Dec'd)	VERNON SNAPP	39.00 0.50	✓	6-30-82	400	766/770				
11-3-13		3.07	Ernest Hildebrandt ETUX	Franklin D. Stewart	3.07	✓	9-16-83	401	755-756				
11-3-13		0.25, 0.25,	Vernon Snapp	Gerald K. Snapp, Sr.	0.25 0.25	✓	9-29-83	401	883-886				
11-3-13		64.69	David W. Proffitt Etal	Jane L. Webster	64.69	✓	3-26-84	404	130				

SECTION 11 TOWN 3 RANGE 13

SCALE 10 CHAINS TO THE INCH

(See Page 5)



(See Page 14)

(See Page 16)

(See Page 22)

$$\begin{array}{r} 2.59 \\ 1.30 \\ \hline 1.29 \end{array}$$

$$\begin{array}{r} 8.41 \\ 2.75 \\ \hline 5.66 \end{array}$$

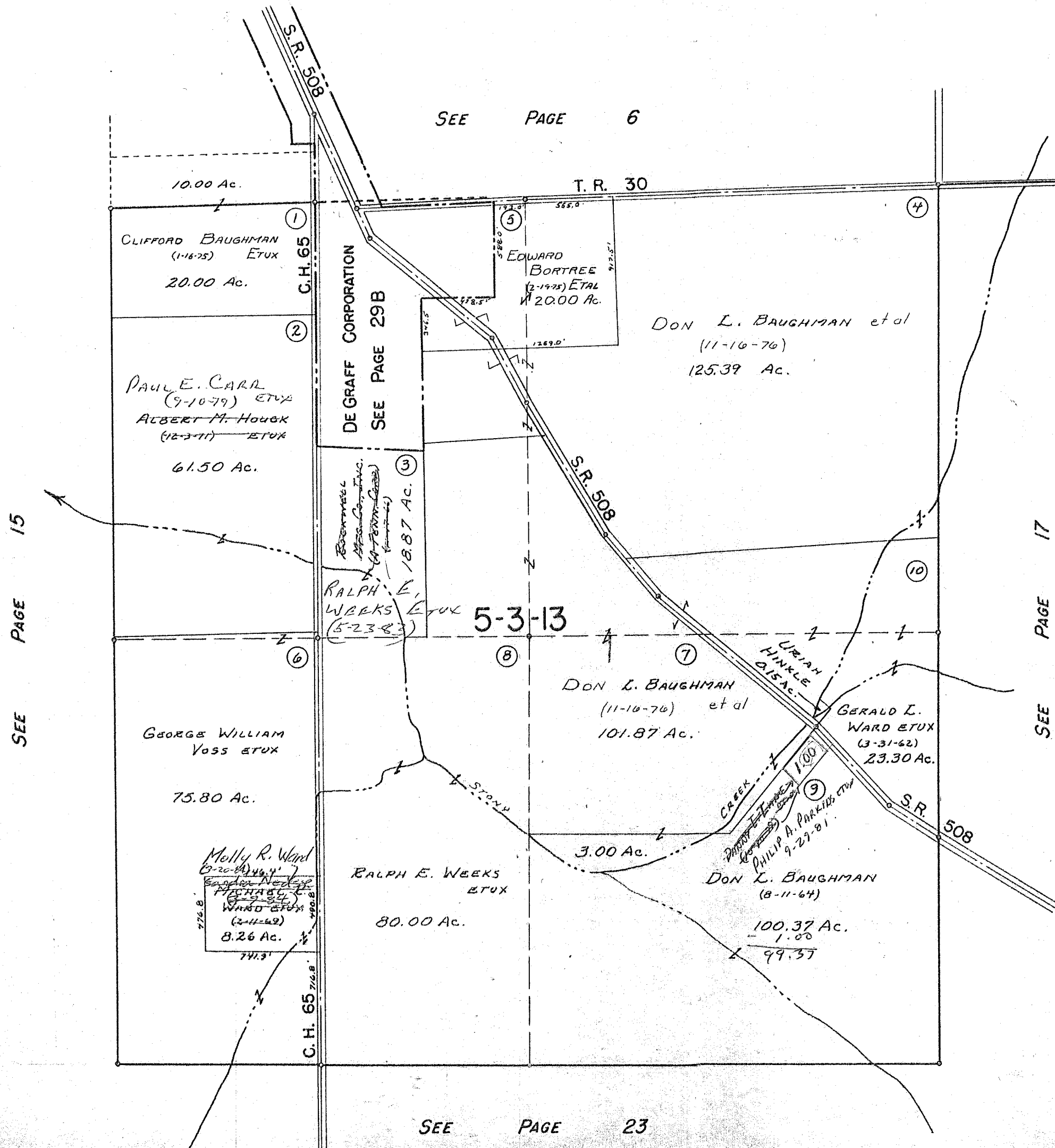


SURVEY OR SECTION	SUB. NO.	NO. ACRES	GRANTOR	GRANTEE	ACRES TRANS'FRD	TRANS.	DATE OF TRANSFER	DEED		LOT NO.	SIZE		REMARKS
								VOL.	PAGE		FRONT	DEPTH	
5-3-13		61.50	ALBERT M. HOWCK ETUX	PAUL E. CARR ETUX	61.50	✓	9-10-79	384	876/877				
5-3-13		100.37	DON L. BAUGHMAN	DANNY L. CANE ETUX	1.00	✓	10-10-79	385	422/423				New Survey
5-3-13		1.00	DANNY L. CANE ETUX	PHILIP A. PARKINS ETUX	1.00	✓	9-29-87	393	805				
5-3-13		18.87	ROCKWELL INTERNATIONAL CORP.	RALPH E. WEEKS ETUX	18.87	✓	5-23-83	400	241/242				
5-3-13		8.26	Michael R. Ward Etal	Sandra Nease	8.26	✓	3-9-84	404	89				
5-3-13		8.26	Sandra Nease	Molly R. Ward	8.26	✓	3-20-84	404	91				

# MIAMI TOWNSHIP

## SECTION 5 T. 3 R. 13

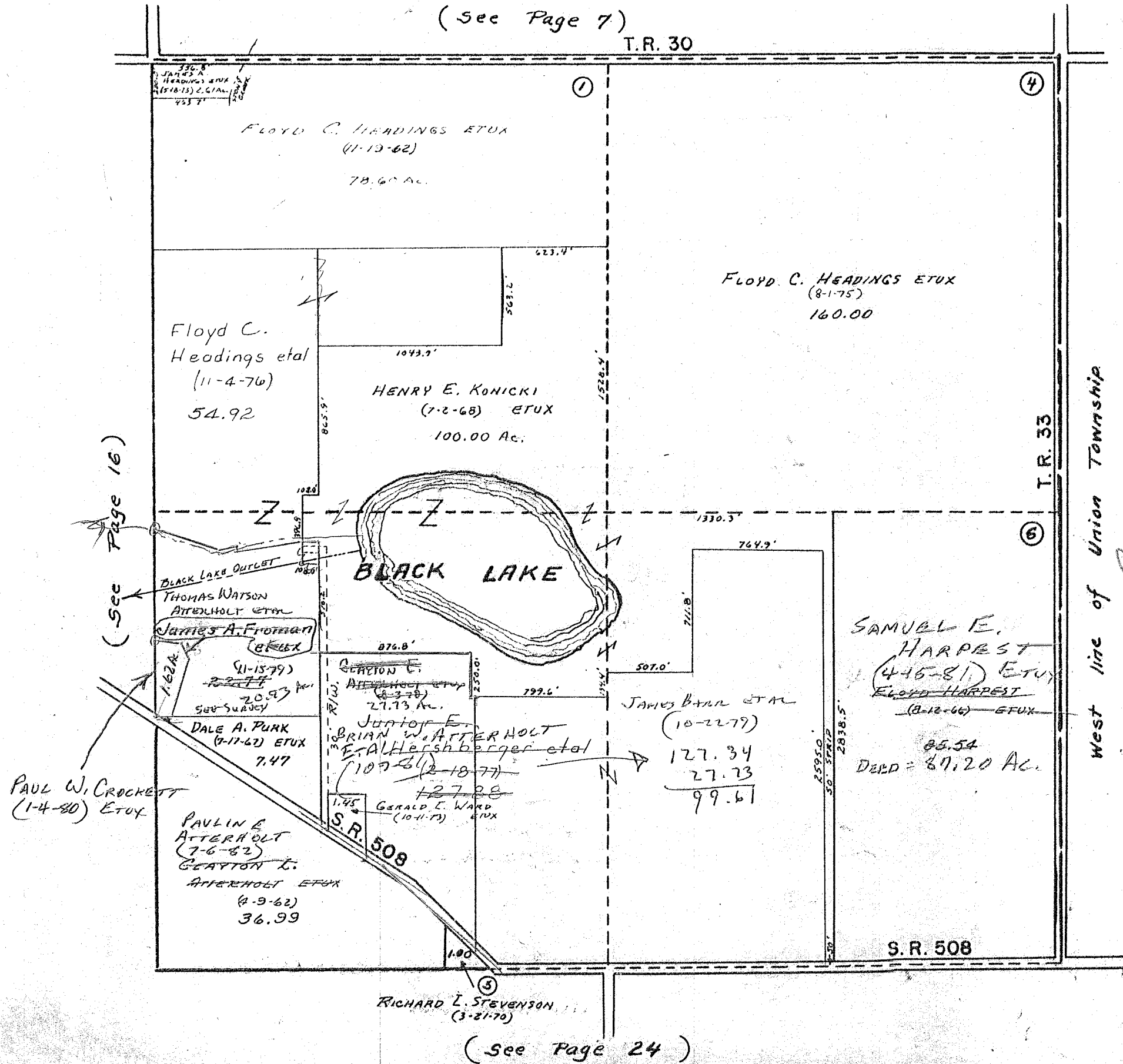
SCALE: 1" = 10 CHAINS = 660'



SURVEY OR SECTION	SUB. NO.	NO. ACRES	GRANTOR	GRANTEE	ACRES TRANS'FRD	TRANS.	DATE OF TRANSFER	DEED		LOT NO.	SIZE		REMARKS
								VOL.	PAGE		FRONT	DEPTH	
35-4-13		127.88	EDWARD D. STANLEY ETUX	JUNIOR E. HERSHBERGER ETAL	127.88	✓	2-18-77	369	27-29				?
35-4-13		127.34	JUNIOR E. HERSHBERGER ETUX	CLAYTON L. ATTERHOLT ETUX	27.73	✓	8-3-78	378	39/40				New Survey
35-4-13		99.61	JUNIOR E. HERSHBERGER ETUX	JAMES BARR ETAL	99.61	✓	10-22-79	385	573/575				
35-4-13			JAMES A. FROMAN ETUX	THOMAS WATSON ATTERHOLT ETAL	20.93	✓	11-15-79	385	914-916				New Survey
35-4-13		1.62	GENEVIEVE E. FROMAN ETUX	PAUL W. CROCKETT ETUX	1.62	✓	1-4-80	386	402/403				
35-4-13		87.20	FLOYD T. HARPEST ETUX	SAMUEL E. HARPEST ETUX	87.20	✓	4-15-81	391	781/782				
35-4-13		27.73	CLAYTON L. ATTERHOLT ETUX	BRIAN W. ATTERHOLT ETAL	27.73	✓	10-7-81	393	905/906				UND. 1/2 INT.
35-4-13		36.99	CLAYTON L. ATTERHOLT ETUX	CHRIS A. SCHRADER, TRUSTEE	36.99	✓	7-6-82	396	828/829				
4 " "		36.99	CHRIS A. SCHRADER, TRUSTEE	PAULINE ATTERHOLT	36.99	✓	7-6-82	396	830/831				
" " "		160.00	Nellie Headings Dec'd	Ending Life Estate	160.00	✓	10-18-83	402	130				

SECTION 35 TOWN 4 RANGE 13

SCALE 10 CHAINS TO THE INCH



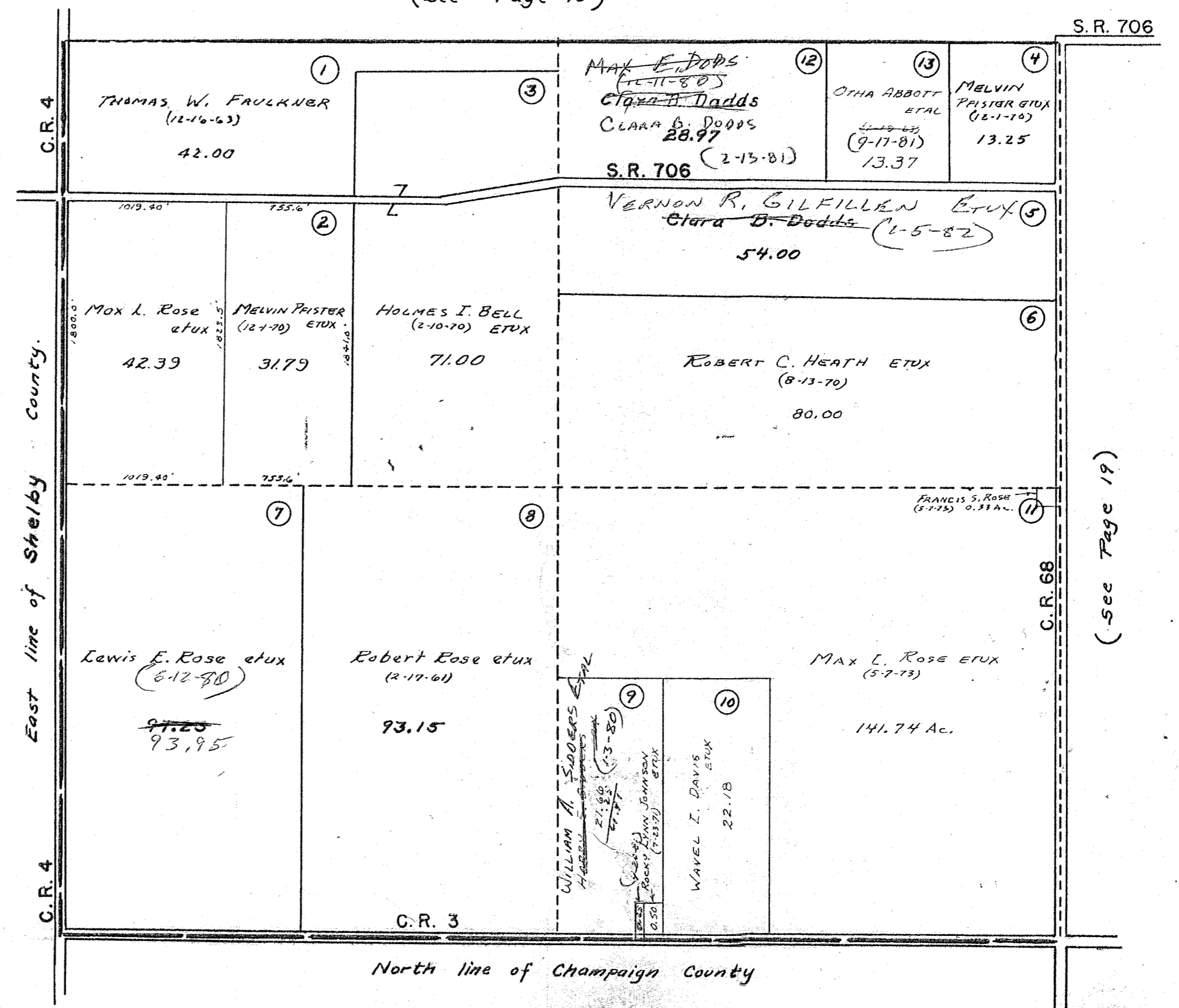
4

SURVEY OR SECTION	SUB. NO.	NO. ACRES	GRANTOR	GRANTEE	ACRES TRANS'FRD	TRANS.	DATE OF TRANSFER	DEED		LOT NO.	SIZE		REMARKS
								VOL.	PAGE		FRONT	DEPTH	
34-3-13		21.66	HARRY E. SIDERS DEED	ELIZABETH E. SIDERS	21.66	✓	1-3-80	386	448/451				
34-3-13		21.66	HARRY E. SIDERS DEED	WILLIAM R. SIDERS ETAL	21.66	✓	1-3-80	386	452/454	386 D. 455/457			
34-3-13		21.66	WILLIAM R. SIDERS ETAL	WILLIAM ALLEN SIDERS ETAL	21.66	✓	1-3-80	386	452/454				
34-3-13		93.95	LEWIS E. ROSE ETUX	LEWIS E. ROSE ETUX	93.95	✓	6-12-80	388	122/123				
" "		28.97	CLARA B. DODDS	MAX E. DODDS	28.97	✓	12-11-80	390	480/482				
34-3-13		28.97	MAX E. DODDS	CLARA B. DODDS	28.97	✓	2-13-81	391	167/1160				
34-3-13		21.66	WILLIAM ALLEN SIDERS ETAL	ROCKY LYNN JOHNSON ETUX	0.25	✓	4-20-81	391	810/1011				New Survey
34-3-13		13.37	<del>OTHA ABBOTT</del> WILHELMINA ABBOTT (Wid)	OTHA ABBOTT ETAL	13.37	✓	9-17-81	393	815/1696				
34-3-13		54.00	CLARA B. DODDS	VERNON R. GILFILLAN ETUX	54.00	✓	1-5-82	394	832/1033				

MIAMI TOWNSHIP  
SECTION 34 TOWN 3 RANGE 13

SCALE 10 CHAINS TO THE INCH

(See Page 10)

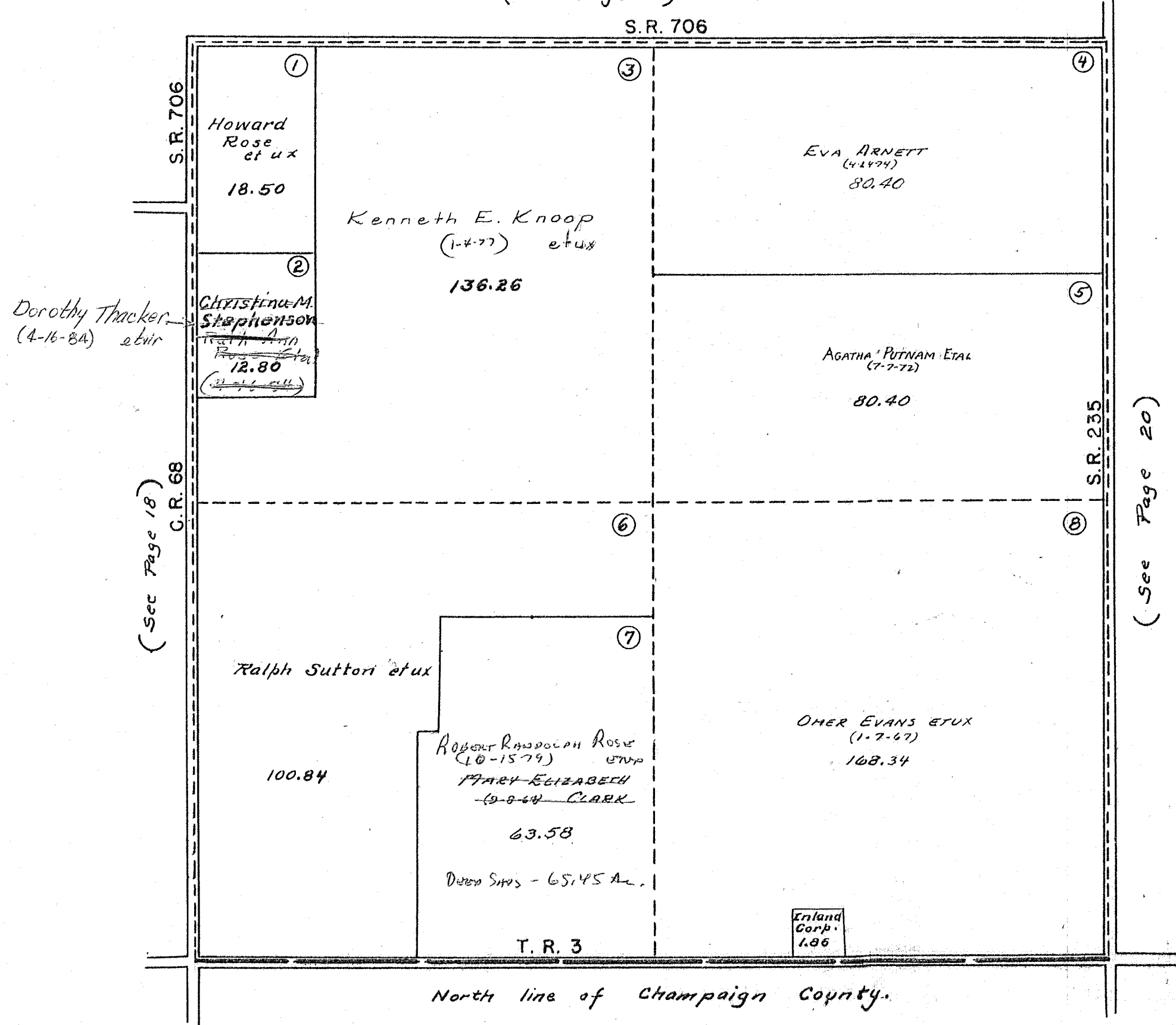


SURVEY OR SECTION	SUB. NO.	NO. ACRES	GRANTOR	GRANTEE	ACRES TRANS'FRD	TRANS.	DATE OF TRANSFER	DEED		LOT NO.	SIZE		REMARKS
								VOL.	PAGE		FRONT	DEPTH	
28-3-13		63.58	MARY ELIZABETH CLARK	ROBERT RANDOLPH ROSE ETUX	63.58	✓	10-15-79	385	463/404				DEED SAYS 65.45 A.
28-3-13		12.80	Christine S. Stephenson <sup>Deid</sup>	Ruth Ann Rose Etal	12.80	✓	4-16-84	404	443				
28-3-13		12.80	Ruth Ann Rose etal	Dorothy Thacker etux	12.80	✓	4-16-84	404	445				

SECTION 28 TOWN 3 RANGE 13

SCALE 10 CHAINS TO THE INCH

(See Page 11)



(See Page 18)

(See Page 20)

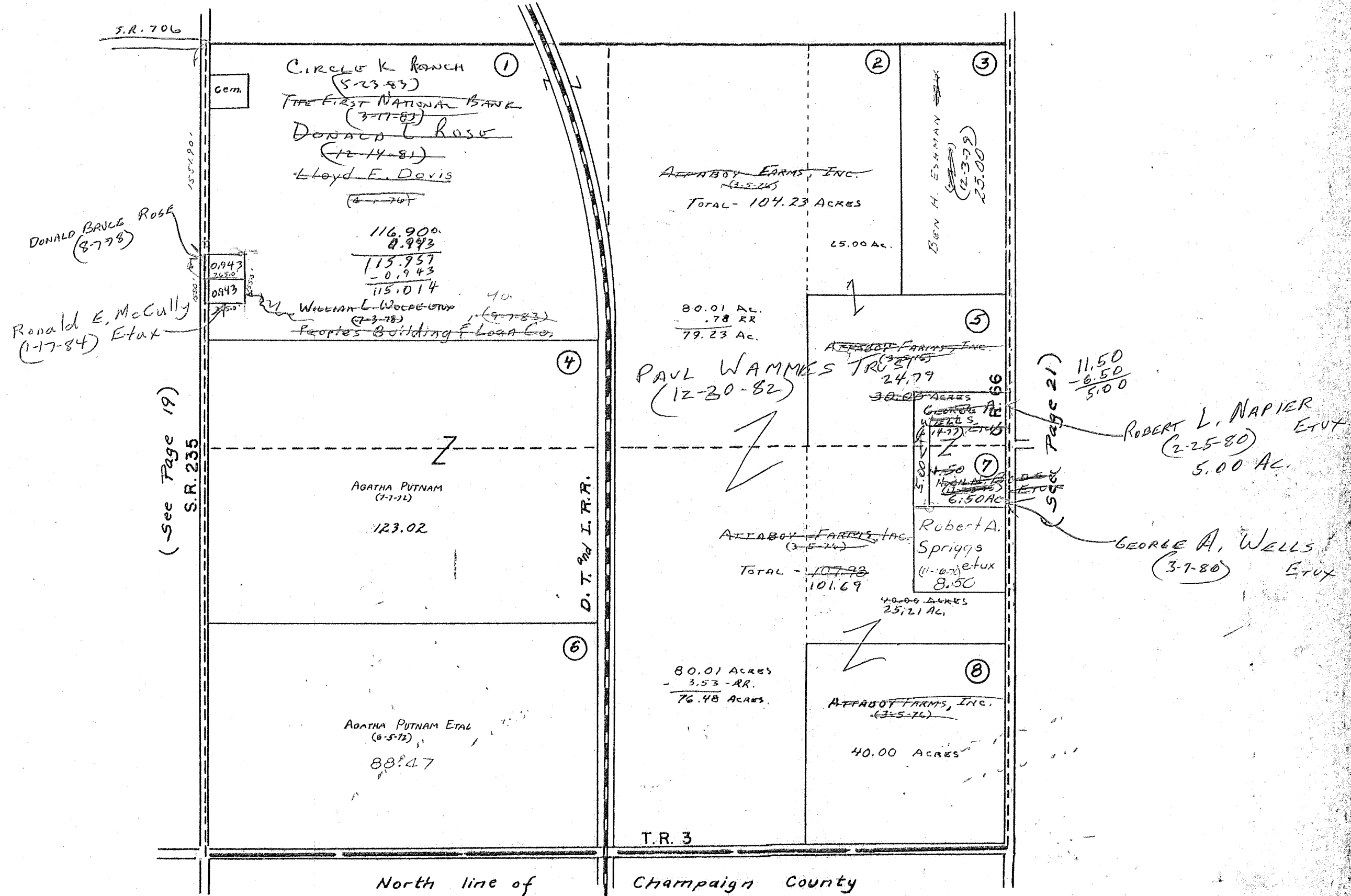


SURVEY OR SECTION	SUB. NO.	NO. ACRES	GRANTOR	GRANTEE	ACRES TRANS'FRD	TRANS.	DATE OF TRANSFER	DEED		LOT NO.	SIZE		REMARKS
								VOL.	PAGE		FRONT	DEPTH	
22-3-13		30.00	ATTABOY FARMS, INC.	GEORGE A. WELLS ETUX	11.50	✓	6-14-77	370	904-905				NEW SURVEY
22-3-13		107.98	DONALD L. ROSE (G.C.)	LLOYD E. DAVIS ETUX	0.943	✓	7-3-78	377	292/123				NEW SURVEY
22-3-13		9.943 <del>116.90</del>	LLOYD E. DAVIS ETUX	WILLIAM L. WOLFE ETUX	0.943	✓	7-3-78	377	294				NEW SURVEY
22-3-13		115.987	" " ETUX	DONALD BRUCE ROSE	0.943	✓	8-7-78	378	103				NEW SURVEY
22-3-13		11.50	GEORGE A. WELLS ETUX	HUGH N. BODEY ETUX	6.50	✓	11-22-78	380	391				NEW SURVEY
22-3-13		25.00	MARCELLA A. ESHMAN	BEN H. ESHMAN	25.00 <del>0.943</del>	✓	12-3-79	386	109-110				
2-3-13		5.00	GEORGE A. WELLS ETUX	ROBERT L. NAPIER ETUX	5.00	✓	2-25-80	387	190/192				
22-3-13		6.50	HUGH N. BODEY ETUX	GEORGE A. WELLS ETUX	6.50	✓	3-7-80	387	106/107				
22-3-13		115.014	LLOYD E. DAVIS	DONALD L. ROSE	115.014	✓	12-14-81	394	655/658				
22-3-13		104.23 101.69, 400	ATTABOY FARMS, INC.	PAUL WAMMES TRUST	SAME	✓	12-30-82	398	584/587				
22-7-13		115.014	DONALD L. ROSE ETUX	THE FIRST NATIONAL BANK	115.014	✓	3-17-83	399	385/388				
22-3-13		115.014	THE FIRST NATIONAL BANK	CIRCLE K RANCH	115.014	✓	5-23-83	400	210/220				
22-3-13		0.943	William L. Wolfe Etal	Peoples Building & Loan Co.	0.943	✓	9-7-83	401	614-616				
22-3-13		0.943	Peoples Building & Loan Co.	Ronald E. McCully Etux	0.943	✓	1-17-84	403	60				

SECTION 22 TOWN 3 RANGE 13

SCALE 10 CHAINS TO THE INCH

(see Page 12)

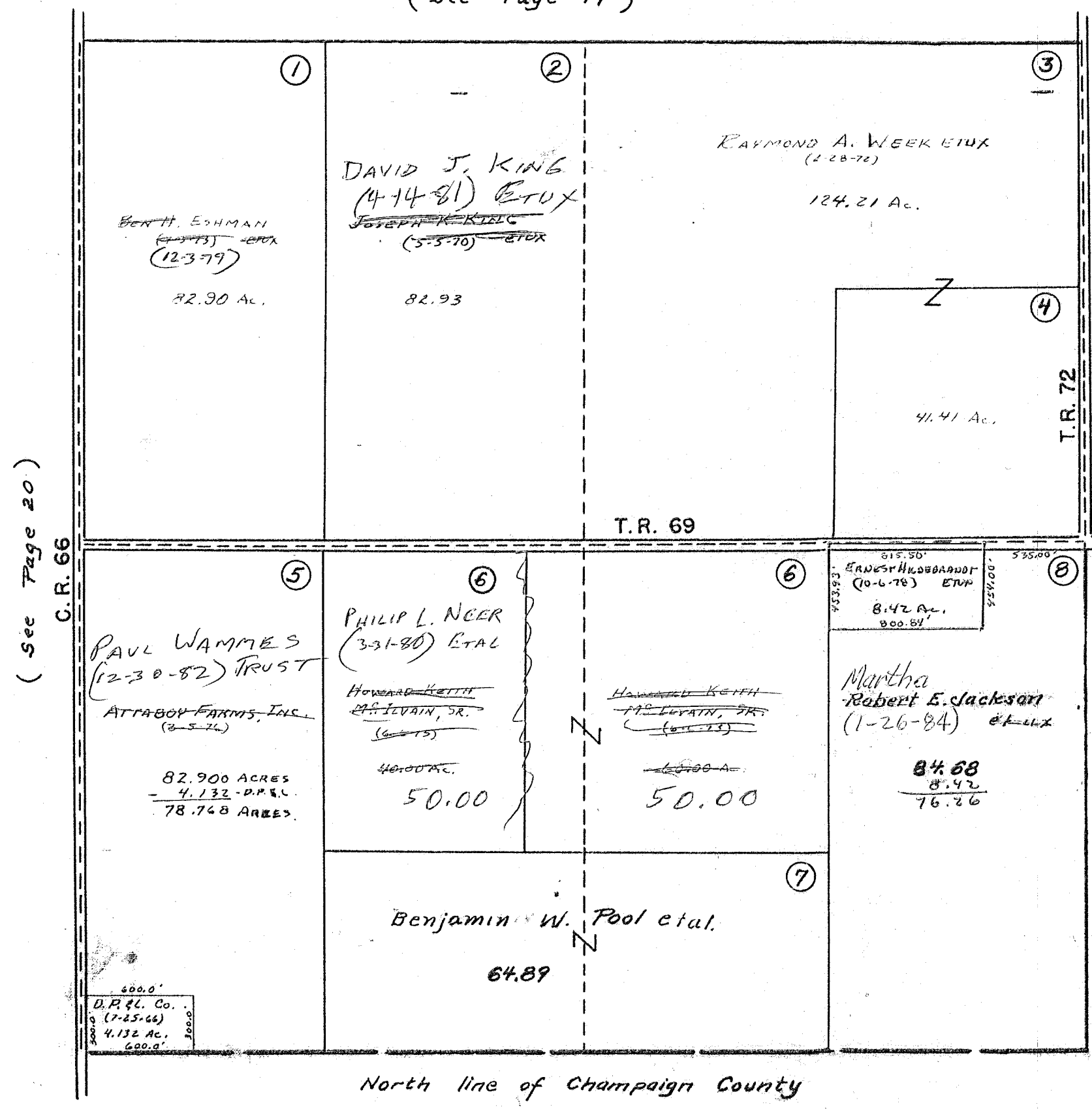


SURVEY OR SECTION	SUB. NO.	NO. ACRES	GRANTOR	GRANTEE	ACRES TRANS'FRD	TRANS.	DATE OF TRANSFER	DEED		LOT NO.	SIZE		REMARKS
								VOL.	PAGE		FRONT	DEPTH	
16-3-13		84.68	ROBERT E. JACKSON ETUX	ERNEST HILDEBRANDT ETUX	8.42	✓	10-5-78	379	566/1528				New Survey
16-3-13		82.90	MARCELLA A. ESHMAN	BEN H. ESHMAN	82.90	✓	12-3-77	386	109-110				
16-3-13		100.00	HOWARD K. McILVAIN SR.	PHILIP L. NEER ETAL	100.00	✓	3-31-80	387	357-359				
" "		82.93	JOSEPH K. KING ETUX	DAVID J. KING ETUX	82.93	✓	4-14-81	391	709				
" "		78.768	ATTABOY FARMS, INC.	PAUL WAMMES TRUST	78.768	✓	12-30-82	398	581/1587				
16-3-13		76.26	Robert E. Jackson deed	Martha E. Jackson	76.26	✓	1-26-84	403	161				

MIAMI TOWNSHIP  
SECTION 16 TOWN 3 RANGE 13

SCALE 10 CHAINS TO THE INCH

( See Page 14 )



( See Page 20 )

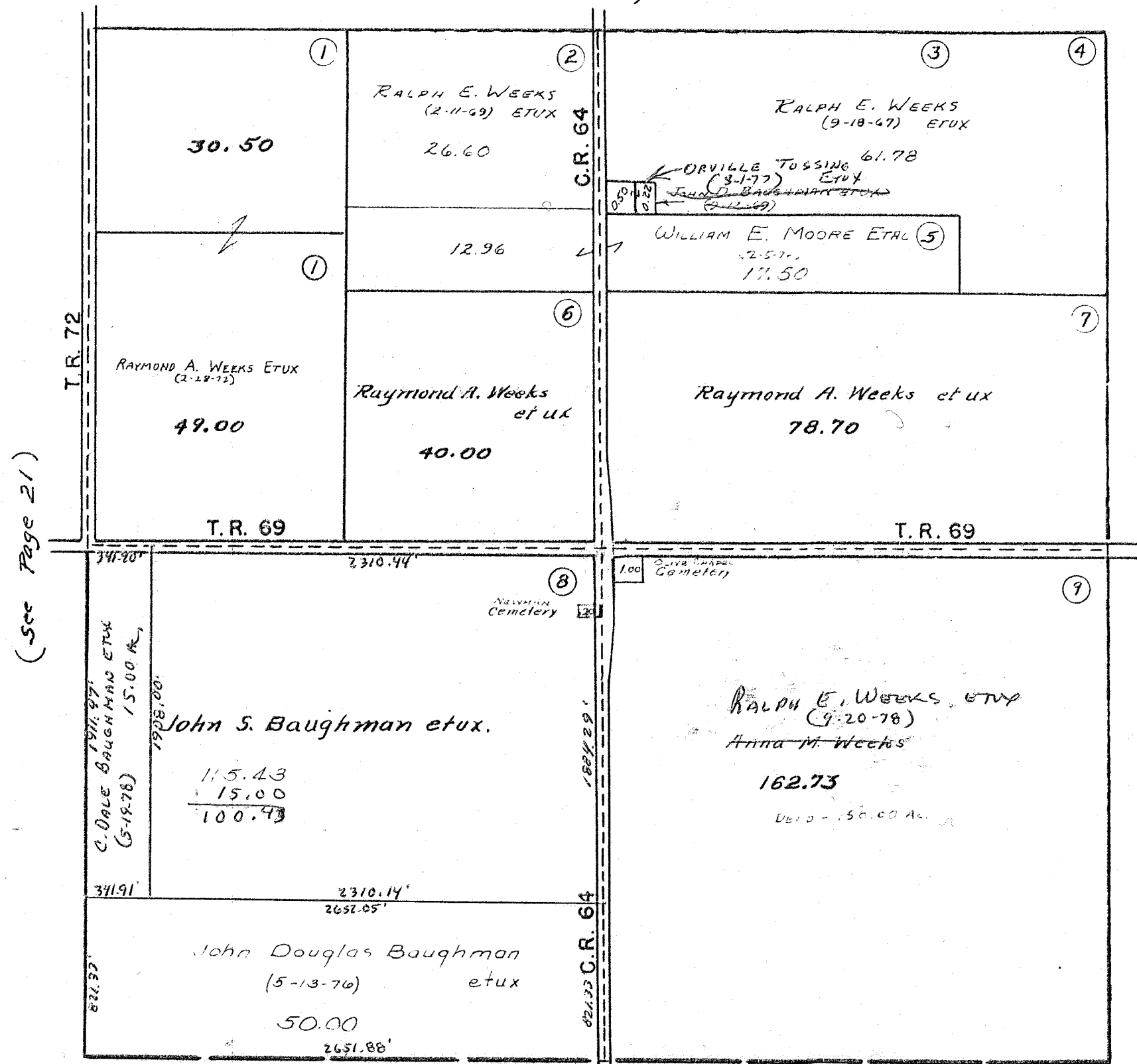
( See Page 22 )

SURVEY OR SECTION	SUB. NO.	NO. ACRES	GRANTOR	GRANTEE	ACRES TRANS'FRD	TRANS.	DATE OF TRANSFER	DEED		LOT NO.	SIZE		REMARKS
								VOL.	PAGE		FRONT	DEPTH	
10-3-13		0.216	HAROLD E. SHORT ETUX	ORVILLE TUSSING ETUX	0.216	✓	8-1-77	371	855-				
10-3-13		0.50	JOHN S. BAUGHMAN ETUX	C. DALE BAUGHMAN ETUX	0.50	✓	5-19-78	376	857				
10-3-13		115.43	ANNA M. WEEKS (DECD)	RALPH E. WEEKS ETUX	15.00	✓	9-20-78	379	320- 321				NEW SURVEY
		162.73			162.73				167/ 188				DEED - 158.00 AC.

SECTION 10 TOWN 3 RANGE 13

SCALE 10 CHAINS TO THE INCH

(See Page 15)



(See Page 21)

(See Page 23)

2652.05  
341.91  
2310.14

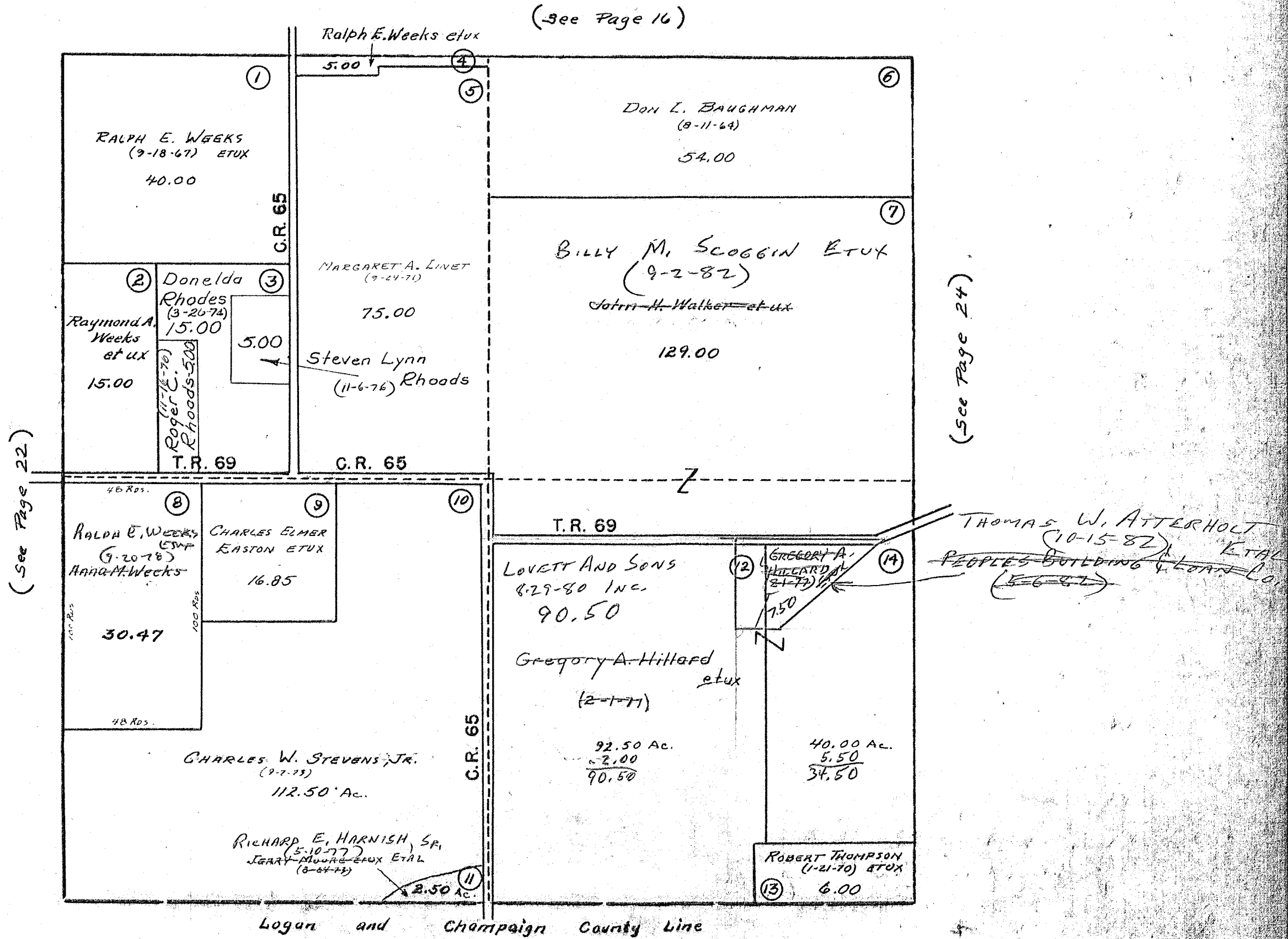
Logan and Champaign County Line.

FROM  
1772  
G.W.V.  
1772

SURVEY OR SECTION	SUB. NO.	NO. ACRES	GRANTOR	GRANTEE	ACRES TRANSFRD	TRANS.	DATE OF TRANSFER	DEED		LOT NO.	SIZE		REMARKS
								VOL.	PAGE		FRONT	DEPTH	
4-3-17		2.50	JERRY MOORE ETUX	RICHARD E. HARNISH, SR. ETAL	2.50	✓	5-10-77	370	277-278				
4-3-17		30.47	ANNA M. WEEKS (Deed)	RALPH E. WEEKS ETUX	30.47	✓	6-20-78	379	167/180				Deed - 30 Acres
4-3-17		42.50	GREGORY A. HILLARD ETUX	LOVETT AND SONS, INC.	42.50	✓	8-29-80	389	88/189				NEW SURVEY
4-3-13		7.50	" " " " ETAL	PEOPLES BUILDING & LOAN CO.	7.50	✓	5-6-82	395	723/925				
4-3-13		129.00	JOHN H. WALKER ETUX	BILLY M. SCOGGIN ETUX	129.00	✓	9-2-82	397	280/281				
4-3-13		7.50	THE PEOPLES BUILDING AND LOAN	THOMAS W. ATTERHOLT ETAL	7.50	✓	10-15-82	397	798/800				

SECTION 4 TOWN 3 RANGE 13

SCALE 10 CHAINS TO THE INCH





SURVEY OR SECTION	SUB. NO.	NO. ACRES	GRANTOR	GRANTEE	ACRES TRANS'FRD	TRANS.	DATE OF TRANSFER	DEED		LOT NO.	SIZE		REMARKS
								VOL.	PAGE		FRONT	DEPTH	
34-4-13		105.00 4.64	MARGUERITE NGRESTINE	DON L. BAUGHMAN	105.00 4.64	✓	12-5-77	374	163- 165				
34-4-13		63.76	Roy M. Ware (decd)	Margaret E. Ware Josse	63.76	✓	4-11-79	382	377/ 374				
" 4		50.00	FLOYD T. HARPEST ETUX	BRUCE E. WEEKS ETUX	52.20	✓	6-12-79	383	508/ 505				NEW SURVEY
" "		20.00	GREGORY A. HILLARD ETUX	LOVETT AND SONS, INC.	20.00	✓	8-29-80	389	88/ 89				
" 4		59.27	FLOYD T. HARPEST ETUX	SAMUEL E. HARPEST ETUX	59.27	✓	4-15-81	391	787/ 784				
" "		16.00	CLAYTON L. ATTERHOLT ETUX	CHRIS A. SCHRADER, TRUSTEE	16.00	✓	7-6-82	396	828/ 829				
" "		16.00	CHRIS A. SCHRADER, TRUSTEE	PAULINE ATTERHOLT	16.00	✓	7-6-82	396	830/ 831				
34-7-13		30.00	VERNON W. DRESSBACK ETUX	FRANK J. MEISTER	30.00	✓	10-20-82	397	860/ 862				

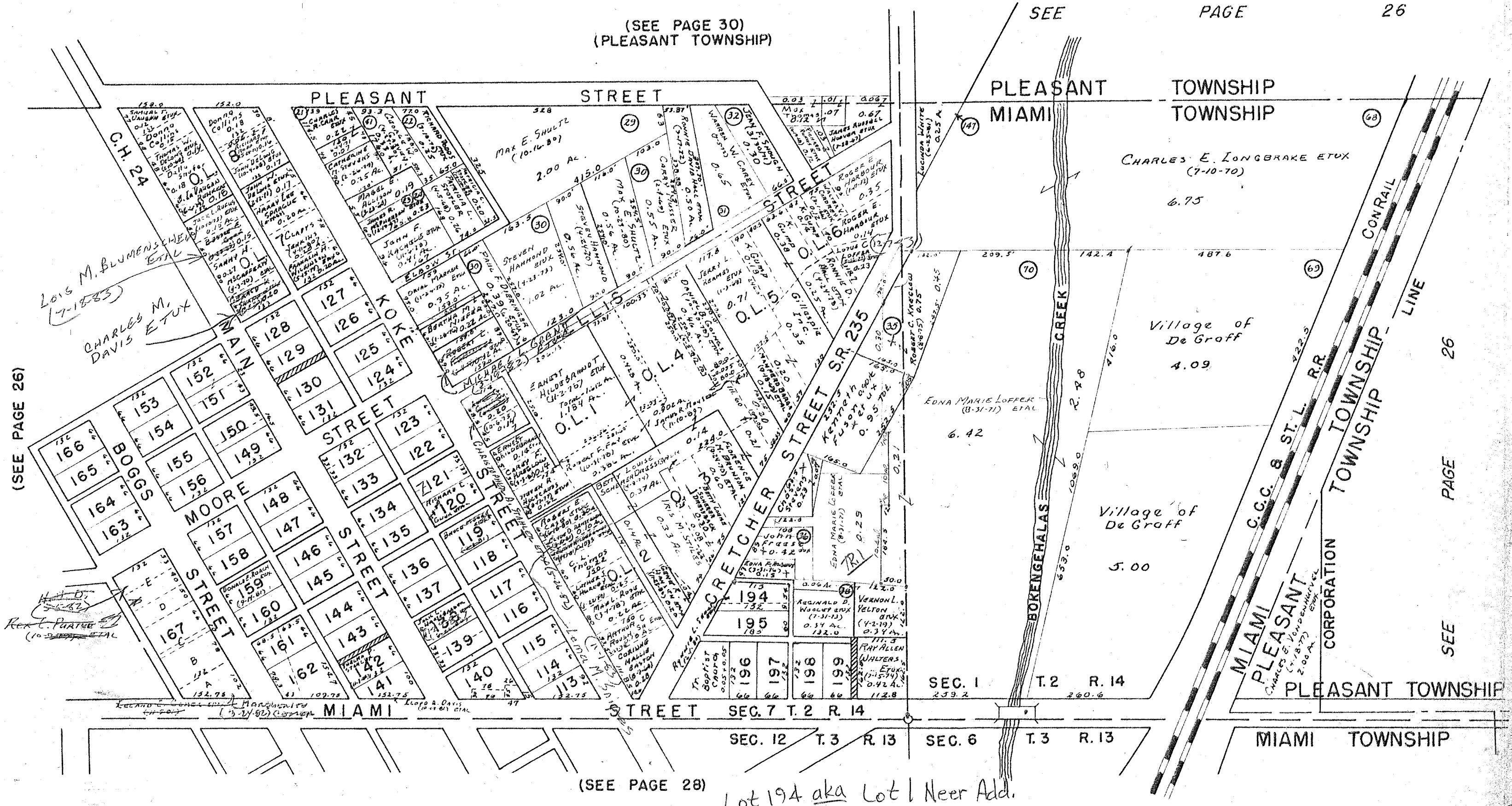


SURVEY OR SECTION	SUB. NO.	NO. ACRES	GRANTOR	GRANTEE	ACRES TRANS'FRD	TRANS.	DATE OF TRANSFER	DEED		LOT NO.	SIZE		REMARKS
								VOL.	PAGE		FRONT	DEPTH	
7-2-14		0.02 0.16	NINETTE WREN (SHERER)	RICHARD P. ROPP ETUX	0.02 0.16	✓	5-24-77	370	502	Pt. 0. L. 8			
		0.22	LINNIE E. DETRICK DEC'D ESTHER H. BASEORE	J. HERBERT DETRICK SHARON K. CARMAN ETAL	0.22	✓	6-3-77		117- 118	?			
			CARLEEN ZIEBER HOKE ETUX MARJORIE V. WISH ETAL	DAVID E. RICHARDSON, JR. ETUX JAMES RICHARD ROBY		✓	6-28-77 8-5-77	371 371	948 970	137 147			
7-2-14		0.22	J. HERBERT DETRICK ETUX	STEVEN R. HOLYCROSS ETUX	0.22	✓	8-7-77	372	129	Pt. 0. L. 1			
		0.22	ROBERT E. LUMP	JANE LUMP	0.22	✓	11-21-77	373	903- 904	Pt. 0. L. 2			
		0.25	ROBERT L. RUSH ETUX STEVEN C. PERK ETUX MARSHA KAY STIDAM	RODNEY L. SHORT MARSHA KAY STIDAM STEVEN C. PERK	0.25	✓	12-9-77 1-31-78 1-31-78	374 374 374	511- 512 673 674	Pt. 0. L. 7 S. 1/2 132 S. 1/2 132			
		0.22	D. HOWARD HOUSEHOLDER ETUX AGNES ZIRKLE ELOISE FAIRCHILD DEC'D	HOWARD J. HOUSEHOLDER ETUX MAX L. ROSE ETAL DENNIS M. FAIRCHILD	0.18 0.22 0.20	✓	2-15-78 3-1-78 3-31-78	374 374 375	836- 837 980- 981 457	Pt. 0. L. 8 Pt. 0. L. 2 Pt. 0. L. 2			
		0.25	MANFRED BARGA ETAL MARIE BARNHART ANNA M. WEEKS (DOL'S) JAMES E. SANDERS	RONNIE D. RONNIE D. HALL ETUX LAFE C. GRUBE ETUX RAYMOND A. WEEKS ETAL CHALLIE M. HUGHES ETUX	0.25	✓	4-24-78 5-27-78 7-20-78 10-23-78	375 375 379 379	819- 820 999- 1000 189/ 192 860/ 861	Pt. 0. L. 6 141 148 136			
7-2-14		0.514	KENNETH W. GUMP ETUX	DANIEL B. GOINGS ETUX	0.514	✓	10-30-78	380	23/ 24				Outlot No. 4
7-2-14		1.57 0.14	J. HERBERT DETRICK ETUX	ROBERT F. FRY ETUX	1.57 0.14	✓	10-31-78	380	53/ 55				
7-2-14		1.387	ROBERT F. FRY ETUX	ERNEST HILDEBRANDT ETUX	1.387	✓	11-2-78	380	93/ 94	0. L. 1 0. L. 4			NEW SURVEY
7-2-14		0.41	PAULINE M. TONBY ETUX ELLEN K. COVAULT (WILLIAMS)	JOHN F. KACHELE ETUX DAVID C. ROBERTS ETAL	0.41	✓	11-6-78 11-22-78	380 380	146/ 148 385	159			
		0.25	JANE LUMP ALLEN	LUTHER J. HURLEY ETAL	0.25	✓	1-22-79	381	280	Pt. 0. L. 2			
		0.20	DENNIS M. FAIRCHILD RICHARD E. KERR	RICHARD A. BURDISS ETUX RALPH E. RAYLES ETUX	0.20	✓	1-23-79 1-25-79	381 381	297/ 298 327/ 328	Pt. 0. L. 2 N. P. 139			
7-2-14		0.25	CHARLES J. STEVENS ETUX	CATHERINE M. STEVENS	0.25	✓	2-26-79	381	691- 692				
7-2-14		0.34 0.06	JAMES F. HURLEY ETUX HERSCHEL A. SMITH ETUX CHALLIE M. HUGHES ETUX	VERNAL T. PELTON ETUX TERRY A. PURTEE DONALD A. OSWALD ETAL	0.134 0.06	✓	4-2-79 4-30-79 4-30-79	382 382 382	283/ 284 665/ 668 673	Pt. 167 136			
		0.18	HOWARD J. HOUSEHOLDER ETUX JEFFREY L. ROBY RAYMOND A. WEEKS ETAL DIXIE A. KREGLON ETAL	J. LA VAUGHN RENKENT REX L. PURTEE ETAL JAMES C. MUSSER ETUX WALTER L. WHITSETT ETUX	0.18	✓	6-6-79 10-9-79 10-10-79 11-23-79	383 385 385 385	416 376 400/ 401 978/ 980	Pt. 167 148 S. Pt. 151	43'	132'	Outlots 7-8
		0.18	DAVID C. ROBERTS ETAL RONNIE L. SHORT ETUX	H. U. D. GLADYS JENKINS	0.18 0.20	✓	4-3-80 4-11-80	387 387	406- 408 513/ 514	159 Pt. 0. L. 7			
7-2-14		0.33	FAYE I. GARVEY DEC'D	GEORGE W. GARVEY	0.33	✓	4-24-80	387	643				
		0.20	RICHARD A. BURDISS ETUX MARY M. WOLFE PALMA DOANE	ROBERT E. CASE ETUX JACK L. HARSHBARGER ETUX RICHARD L. GLINK ETAL	0.20	✓	6-16-80 6-26-80 7-3-80	388 388 388	184/ 185 269 358	138 120			
		2.00	HOWARD M. SCHMIDT ETUX REVA A. SHULTZ DEC'D	CHARLES G. HELMENDORF ETUX MAX E. SHULTZ	2.00	✓	7-15-80 10-16-80	388 389	475- 476 761/ 762	142			
7-2-14		0.56	" " " "	" " " "	0.56	✓	10-30-80	389	973/ 974				
		0.21	CHARLES G. HELMENDORF ETUX ROBERT F. FRY	THERMA P. STAHLER JAMES A. MOUSER	0.21	✓	11-3-80 11-10-80	389 390	971/ 972 82/ 84	142			
7-2-14	Out 2 Out 3	0.20 0.04	ESTHER BLACK BASORE DONALD F. HERNDON ETAL	GONG R. HANSEN ETUX RONNIE L. SHORT ETUX	0.20 0.04	✓	11-25-80 12-1-80	390 390	222/ 224 329 329				Outlot 2 Outlot 3
		0.20	PATRICIA A. MITCHELL (PITCOLA)	GERALD K. SNAPP ETUX	0.20	✓	12-2-80	390	921/ 923	N. P. 194			Outlot No 7

SURVEY OR SECTION	SUB. NO.	NO. ACRES	GRANTOR	GRANTEE	ACRES TRANS'FRD	TRANS.	DATE OF TRANSFER	DEED		LOT NO.	SIZE		REMARKS
								VOL.	PAGE		FRONT	DEPTH	
		.1033	CLYDE C. WATKINS (DOD)	CLYDE O. ARMSTRONG	.1033	✓	12-9-80	390	438/441				
			JAMES T. ADAMS ETUX	BRUCE MOORE ETUX		✓	2-2-81	391	13	119			
		0.14	HONOR KREGLOW ETUX	CAREY F. KREGLOW	0.14	✓	3-3-81	391	307		56	114	Outlot No. 1
		.1033	CLYDE O. ARMSTRONG	ERNEST HILDEBRANDT ETUX	.1033	✓	4-13-81	391	687				Outlot No. 2
		<del>0.514</del>	<del>DANIEL E. GOINES ETUX</del>	<del>ROBERT F. FRY ETUX</del>			<del>4-27-81</del>			<del>119</del>			
		0.514	DANIEL E. GOINES ETUX	ROBERT F. FRY ETUX	0.055	✓	6-5-81	392	403/404				NEW SURVEY
		0.959	ROBERT F. FRY ETUX	DANIEL B. GOINES	0.055	✓	6-5-81	392	405/406				" "
		0.250	ROONEY SMITH (DOD)	LUCINDA WHITE	0.250	✓	6-5-81	392	407/408				" "
		0.110	HAROLD BURTON HERRING (G.C.)	CLYDE O. ARMSTRONG	0.110	✓	8-10-81	393	193/194				O.L. No. 2
		0.110	NELLIE EVANS (G.C.)	" " "	0.110	✓	8-10-81	393	195/196				O.L. No. 2
		0.110	ROACH HERRING (G.C.)	" " "	0.110	✓	8-10-81	393	197/198				O.L. No. 2
		0.110	DOLLY SMITH (DOD)	CLYDE O. ARMSTRONG	0.110	✓	8-10-81	393	199/201				O.L. No. 2
			SON. OF HUD	DONALD E. ROACH ETUX		✓	9-14-81	393	152/153				159
			LAKE C. GRUBE ETUX	LLOYD E. DAVIS ETAL		✓	10-19-81	394	92/93				141
		0.2.7 PT	J. HERBERT DETRICK ETUX	LELAND L. COMEN ETUX	0.1.7 PT	✓	11-5-81	394	267				167 Pt.
		0.20	GERALD K. SWAPP ETUX	CHARLES M. DAVIS ETUX	0.120	✓	1-29-82	395	97/98				"
7-2-14		0.32	ROBERT L. REISINGER ETUX	MICHAEL L. GRANT ETUX	0.32	✓	3-19-82	395	520				
			LELAND L. COMEN (DOD)	MARQUERITE COMEN		✓	3-24-82	395	557/558				167 Pt.
			P. MARGUERITE NORSTINE (DOD)	CHARLES LUSLIK NORSTINE		✓	3-30-82	395	589/590				144
			REX L. PURTEE ETAL	H. V. D.		✓	5-5-82	395	887/889				N. Pt. E. OF 167
		0.120	PAUL E. SAVAGE ETUX	CHRISTOPHER A. STAHLER ETUX	0.120	✓	5-26-82	396	132				Outlot No. 1
			H. V. D.	OSCAR EUGENE POPE ETUX		✓	11-16-82	398	113/114				N. Pt. E. OF 167
			JAMES C. MUSSER ETUX	CAREY A. MUSSER		✓	2-3-83	398	748-749				148
			CAREY A. MUSSON ETUX	LOIS K. MUSSON		✓	2-25-83	399	167/168				148
			BRUCE MOORE ETUX	CHRIS A. SCHRADER		✓	7-13-83	400	937				119
			CHRIS A. SCHRADER	ESTHER ZIMMERMAN aka Zimmermann		✓	7-13-83	400	938				119
		0.15	BESSIE F. COOK	LOIS M. BLUMENSCHNEIN ETAL	0.115	✓	7-18-83	400	995/996				Pt. O.L. 7
			HARRY O. CHANDLER DOD	IONA O. CHANDLER		✓	9-1-83	401	554				ALL OF 121
		0.1033	ERNEST HILDEBRANDT ETUX	LEMA MAE SNIPES	0.1033	✓	11-1-83	402	338/339				Pt. O.L. 2
			JACK L. HARSHBARGER ETAL	DORIS J. HEMINGER		✓	11-29-83	402	655-656				138
			DORIS J. HEMINGER	JACK L. HARSHBARGER		✓	11-29-83	402	657				138
		0.23	GRACE A. LOFFER DEC'D	LOTUS C. LOFFER	0.23	✓	12-7-83	402	728-729				Pt. O.L. 6

DE GRAFF CORPORATION  
SEC. 1 T. 2 R. 14, SEC. 7 T. 2 R. 14

SCALE: 1" = 200'



(SEE PAGE 30)  
(PLEASANT TOWNSHIP)

SEE PAGE 26

(SEE PAGE 26)

PAGE 26

SEE

(SEE PAGE 28)

Lot 194 aka Lot 1 Neer Add.

LOTS 113 TO 167 - HUMPHREY ADDITION  
LOTS 194 TO 199 - NEERS ADDITION  
OUTLOTS 1 TO 8 - GILCRISTS ADDITION

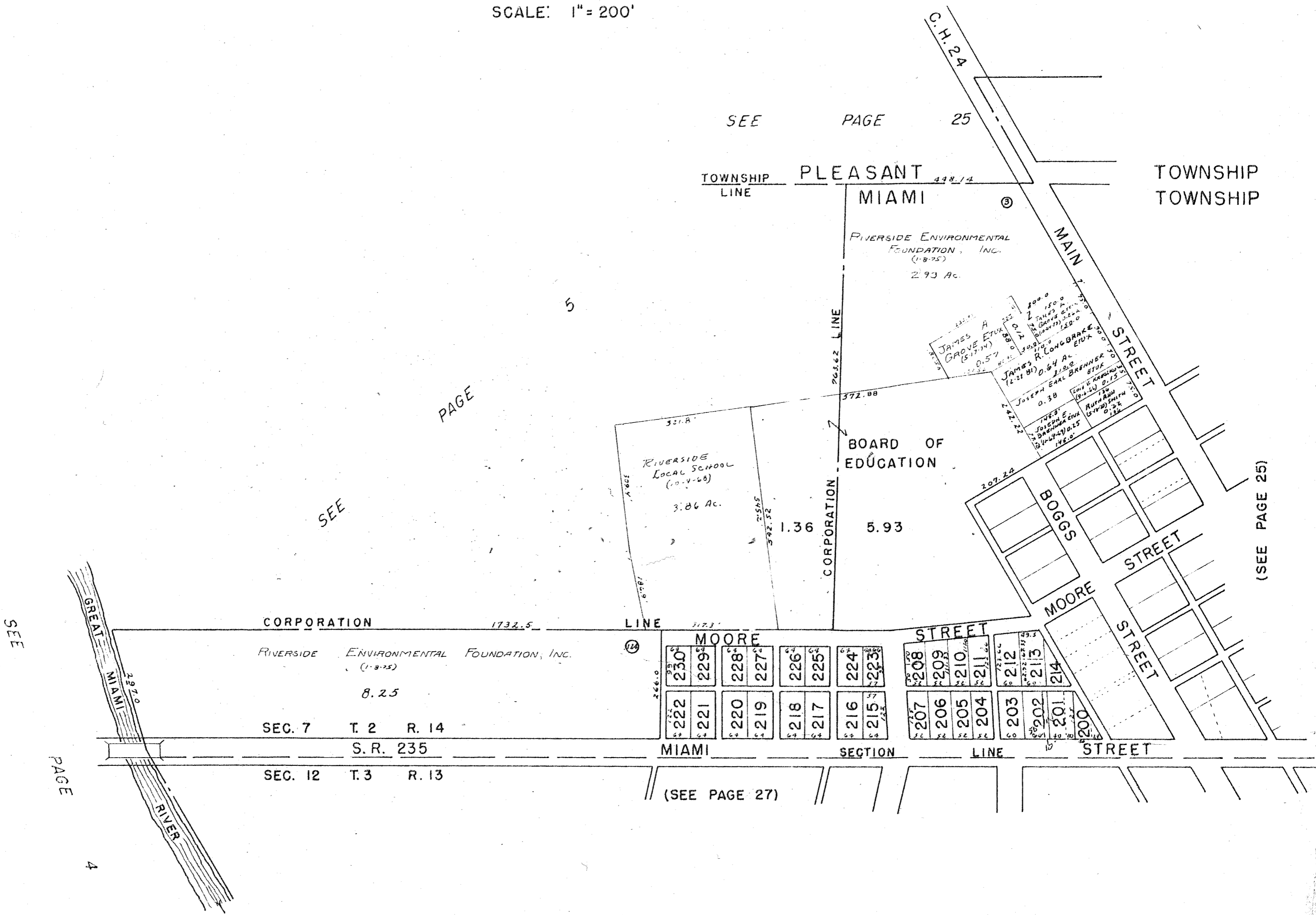


MIAMI TOWNSHIP

DE GRAFF CORPORATION

SEC. 7 T. 2 R. 14

SCALE: 1" = 200'



LOTS 200 TO 214 - LIPPINCOTTS ADDITION NO. 1  
 LOTS 215 TO 230 - LIPPINCOTTS ADDITION NO. 2

SURVEY OR SECTION	SUB. NO.	NO. ACRES	GRANTOR	GRANTEE	ACRES TRANS'FRD	TRANS.	DATE OF TRANSFER	DEED		LOT NO.	SIZE		REMARKS
								VOL.	PAGE		FRONT	DEPTH	
12-3-13		0.20	DANNY V. HACK ETUX	F. H. A.	0.20	✓	2-3-77	368	84-819				
			CHARLES G. HELMADOLLAR ETUX	EDWIN T. KAELEBER ETAL		✓	3-2-77	361	155	238			
			ROBERT E. MOHR	ROBERT E. MOHR ETUX		✓	3-8-77	367	202-203	Pt. 192			
			RICHARD ROPP ETUX	RALPH ROPP ETUX		✓	4-25-77	370	37	170 171			
			RICKY R. ROBY ETUX	CARLEEN ZIEBER HOKE		✓	5-13-77	370	326-327	231			
			JACKIE K. DOSECK ETUX	RICKY LEE PURTEE ETUX		✓	6-13-77	370	834-835	189			
			NORMAN E. KINNEY ETUX	GERALD D. THORNTON ETUX		✓	6-24-77	371	77-78	Pt. Lot 110 Pt. Lot 108			
			MANFRED BARGA ETAL	VERNAR L. YELTON ETUX		✓	7-6-77	371	284-285	177			
12-3-13		0.20	F. H. A.	EARL I. DODDS ETUX	0.20	✓	8-12-77	372	77-78				
			MARION A. VONDERHUEVEL ETUX	ROBERT D. OLIVER, JR. ETUX		✓	9-6-77	372	449	98			
12-3-13		0.60	AVRIL YOUNG ETUX	VIRGIL R. ORSBORNE ETUX	0.60	✓	10-18-77	373	275-276				
			JACKIE RAY SCOTT ETUX	TONY R. ALLEN ETAL		✓	10-27-77	373	493	175			
			MICHAEL PURTEE ETUX	GLADYS SCOTT		✓	10-27-77	373	479	174			
			FLOYD FRANKLIN LUNDY ETUX	WILLIAM L. LANGSTON ETAL		✓	1-9-78	374	503	Pt. 102			
			MILDRED A. RIGGIN (Dec'd)	CLARENCE R. RIGGIN		✓	3-1-78	374	990-991	Pt. 95	66.0'	80.0'	N.W. CORNER.
			CHARLES D. TAYLOR ETUX	WALLACE C. KLINGELHOFER ETAL		✓	4-10-78	375	541-542	N. 1/2 107			
12-3-13		0.31	RICHARD L. FAY ETUX	STEVEN L. FAY	0.31	✓	8-9-78	378	218/219				
			ELIZABETH CLAYTON ETUX	STEVEN D. BEERS ETUX		✓	10-3-78	379	475/476	126 Pt. 135			
12-3-13		1.30	MICHAEL D. HONNER ETUX	DAVID L. KNISLEY ETUX	1.30	✓	11-1-78	380	65/166				
			WILLIAM L. LANGSTON ETUX	RUSSELL A. WELLER ETUX		✓	11-21-78	380	366/367	Pt. 102			
			RICHARD W. FURK ETUX	MARION A. VONDERHUEVEL, JR.		✓	12-18-78	380	734/735	Pt. 101			
			MARION A. VONDERHUEVEL, JR.	MARION A. VONDERHUEVEL ETUX		✓	1-29-79	381	369	S.W. Pt. 101			
12-3-13		0.15 11.58	CHARLES ERNEST KNIFE ETUX	ALLEN J. EGBART ETAL	0.15 11.58	✓	3-23-79	382	136/138	Pt. 94			NEW SURVEY
			GERALD D. THORNTON ETUX	MARY K. KYKINS		✓	4-18-79	382	483-484	Pt. 110 Pt. 108			
			EVERETT E. DENLINGER	SAMUEL M. BURCHETT ETUX		✓	5-4-79	382	777/778	106			
			HERBERT L. BLACK	NAOMI E. HOWCROSS ETAL		✓	8-9-79	384	420/421	Pt. 112			
12-3-13		0.43	MARANATHA B. CHURCH	DUANE D. BROWN ETUX	0.43	✓	11-7-79	385	826/827				
12-3-13		0.379	VIRGIL R. ORSBORNE ETUX	MERLE ORSBORNE ETUX	0.302	✓	11-21-79	386	972-973				NEW SURVEY
			AVRIL ELLIS	MARY SUE HENRY		✓	11-29-79	386	60-61	108A-110A			
			CHARLES O. JONES ETUX	CHALLIE M. HUGHES ETUX		✓	12-10-79	386	498/499	95 Pt.	66'		N. SIDE
			LAKE C. GRUBE	JANE D. GRUBE		✓	5-12-80	387	826/827	180			
			LILLIAN JOSEPHINE ALLEN (Dec'd)	OTTO B. ALLEN		✓	6-23-80	388	236/237	176			
			OTTO B. ALLEN	PALMER W. WATKINS		✓	9-2-80	389	94/95	176			
			RICHARD SHULTZ	RICHARD R. SHULTZ ETUX		✓	1-5-81	390	727	103	60'	121.0' EXT 130.0' WID.	
			JANE D. GRUBE ETUX	MARIE S. O'CONNOR, TRUSTEE		✓	2-9-81	391	110/111	180			
			MARK S. O'CONNOR, TRUSTEE	JANE D. GRUBE ETAL CORP.		✓	2-9-81	391	112/113	180			
		11.905	ALLEN J. EGBART ETAL	MID-STATES CONTAINER	1.14	✓	7-31-81	393	477-478				NEW SURVEY
			STEVEN D. BEERS ETUX	THE PEOPLES BLDG. & LOAN CO.		✓	8-17-81	393	253/254	185A-186			
			RUSSELL A. WELLER ETUX	MICHAEL JACKSON ETUX		✓	10-20-81	394	91	S.E. Pt. 102			
			THE PEOPLES BUILDING & LOAN CO.	WAYNE D. DUTY ETUX		✓	10-29-81	394	187	185A-186			
12-3-13		11.905	CLAYTON M. LEE	AFFIDAVIT - SURVEYORS	11.905	✓	2-5-82	395	130	94 Pt. (0.09 AC.)			
			EVA PENCE	MERLE B. ORSBORN ETUX		✓	4-19-82	395	724/725	181			
			TONY R. ALLEN ETUX	MICHAEL R. PURTEE, SR. ETUX		✓	6-28-82	396	468/469	175			
			MARY SUE HENRY ETUX	RALPH M. DONALD		✓	8-30-82	397	238/239	108A-110A			
			RALPH M. DONALD	MERLE B. ORSBORNE ETUX		✓	8-30-82	397	240/241	108A-110A			
			RICKY LEE PURTEE	MAX D. M. INTIRO, JR. ETUX		✓	11-8-82	398	38	189			
12-3-13		0.20	EARL I. DODDS ETUX	IRVIN G. MCFARLIN ETUX	0.20	✓	12-15-82	398	384				



SURVEY OR SECTION	SUB. NO.	NO. ACRES	GRANTOR	GRANTEE	ACRES TRANS'FRD	TRANS.	DATE OF TRANSFER	DEED		LOT NO.	SIZE		REMARKS
								VOL.	PAGE		FRONT	DEPTH	

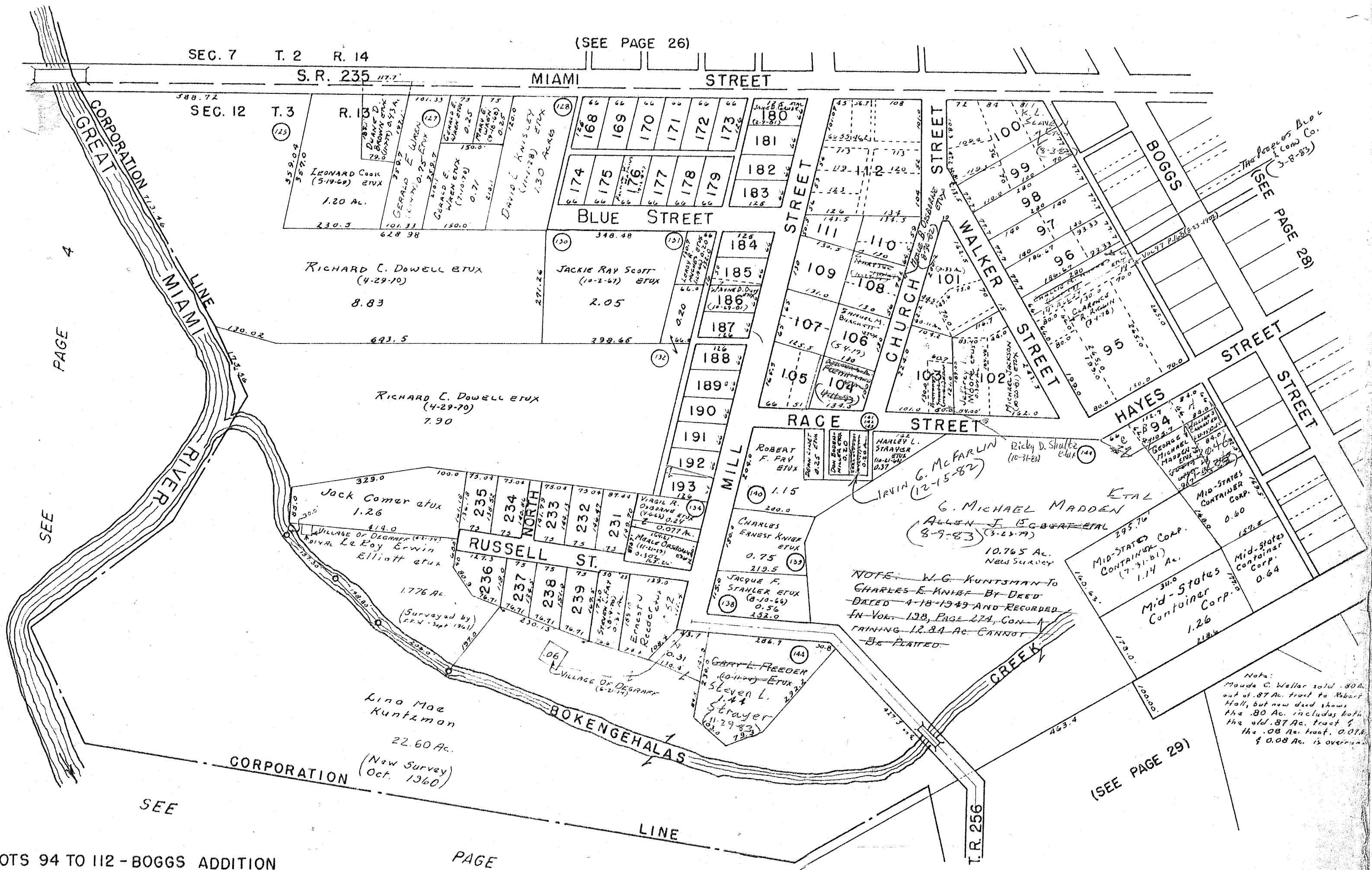
12-3-13		0.46	GEORGE MICHAEL MADDEN CHALLIE M. HUGHES ETUX EVERETT E. DONLINGER (Dad's) BESSIE L. THOMPSON DEC'D	GEORGE MICHAEL MADDEN ETUX THE PEOPLES BLDG. & LOAN CO. DOUGLAS A. FLEISHMANN ETAL KENNETH L. SLAVEN ETUX	0.46	✓	1-5-83	398	60/661	Pt. 94			
12-3-13		10.765	ALLEN J. EGGERT ETAL Mary M. Allison Richard Randolph Shultz dec'd	G. MICHAEL MADDEN ETAL Charles Leroy Allen etal Ricky D. Shultz etux	10.765	✓	3-8-83	399	297	Pt. 95	66	280	
12-3-13		1.44	Gary L. Reeder ETUX Douglas A. Fleischmann ETUX Timothy W. Wren Robert E. Jackson dec'd Margaret D. Linet	STEVEN L. STRAYER Robert F. Fry ETUX Rita Wren Martha E. Jackson Irving Linet etal	1.44	✓	4-11-83	399	685/698	104 E. Pt. 99			
						✓	8-3-83	401	168/169	E. Pt. 100			
						✓	8-9-83	401	245/247	Pt. 94			New Survey - 6258
						✓	9-6-83	401	572	193, 192 pt.			
						✓	10-31-83	402	374/375	103 pt.			
						✓	11-29-83	402	651/652				
						✓	12-5-83	402	694	104			
						✓	1-9-84	402	990	105			
						✓	1-26-84	403	161	99 pt, 100 pt.			
						✓	3-9-84	403	984	237			

MIAMI TOWNSHIP

DE GRAFF CORPORATION

SEC. 12 T.3 R. 13

SCALE: 1" = 200'



SEE PAGE 4

SEE

PAGE

LOTS 94 TO 112 - BOGGS ADDITION  
 LOTS 168 TO 193 - MELHORNS WESTERN ADDITION  
 LOTS 231 TO 239 - RIVERVIEW HEIGHTS ADDITION

(SEE PAGE 29)

(SEE PAGE 28)

Note:  
 Maude C. Weller sold .80 Ac. out of .87 Ac. tract to Robert Hall, but new deed shows the .80 Ac. includes both the old .87 Ac. tract & the .08 Ac. tract. 0.08 & 0.08 Ac. is overran.

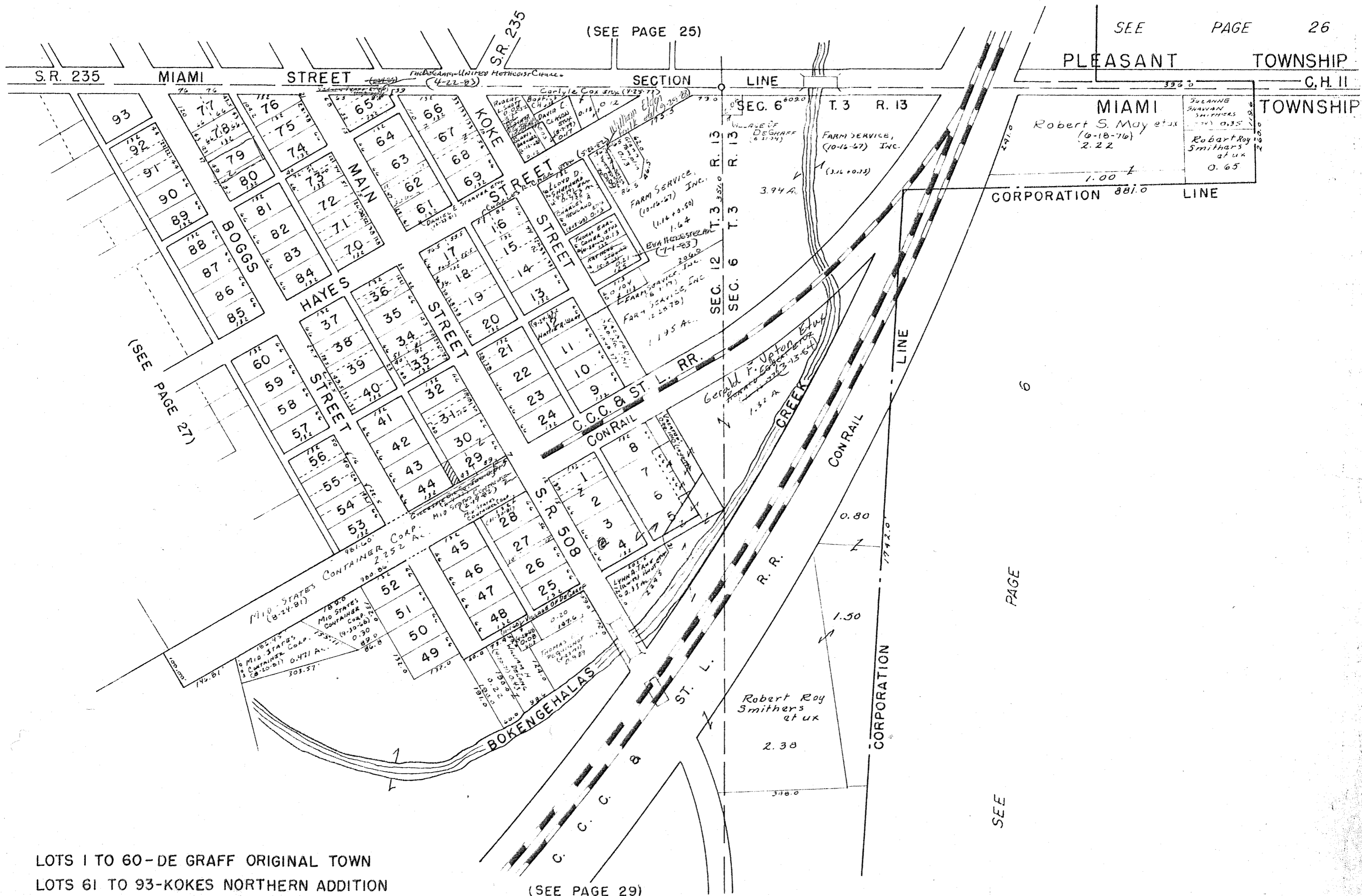
NOTE: W.G. KUNTZMAN TO CHARLES E. KNIER BY DEED DATED 4-18-1949 AND RECORDED IN VOL. 138, PAGE 274, CONTAINING 12.84 AC. CANNOT BE PLATED.

SURVEY OR SECTION	SUB. NO.	NO. ACRES	GRANTOR	GRANTEE	ACRES TRANSFRD	TRANS.	DATE OF TRANSFER	DEED		LOT NO.	SIZE		REMARKS
								VOL.	PAGE		FRONT	DEPTH	
12-3-13			RICHARD A. STAHLER ETUX	DONALD R. STAHLER ETUX		✓	3-1-77	369	140-141	4, 5			
			MARTHA ELIZABETH BURNS	RICHARD E. MAY ETUX		✓	3-7-77	369	201	49, 50			
			VIKKI L. RUFUS	JACK L. RUFUS		✓	3-31-77	369	575-576	Pt. 7			
			PHYLLIS PEQUIGNOT	LAWRENCE E. PEQUIGNOT ETUX		✓	4-5-77	369	658-659	Pt. 40			S. 1/2
			CITIZENS BANK OF DE GRAFF	ROBERT E. STRAYER ETUX		✓	4-14-77	369	805-806	Pt. 36			22' N. SIDE
12-3-13		0.12	KENNETH COX G. C.	CARLYLE COX ETUX	0.12	✓	4-25-77	370	44-45				
		0.15	MILDRED IRENE MILLER	CLETUS E. BEAM ETUX		✓	6-2-77	370	666	2, 7 Pt. 6, Pt. 1			
			CECIL M. CARR ETUX	DONALD H. DOWNEY ETUX		✓	6-17-77	370	947-948	5, Pt. 19	38'	132'	
			JOSEPH RICHARD CONRAD	DUANE D. BROWN ETAL		✓	7-12-77	371	479-480	Pt. 73			
12-3-13		0.33	HARVEY SALYER, JR. ETUX	JERRY T. PAUL ETUX	0.33	✓	7-25-77	371	755-756				
12-3-13		0.01	ASHLAND OIL, INC	GILLESPIE OIL CO., INC.	0.01	✓	8-4-77	371	913-915	30 Pt. 29			
			RICHARD E. KERR	JAMES B. McGRUFF ETUX		✓	8-5-77	371	941-942	N. Pt. 21	28'	132'	
			JAMES B. MAGRIFF	SALLY M. McGRUFF		✓	8-15-77	372	83-84	N. Pt. 21	28'	132'	
12-3-13		0.10	WANDA L. ELY ETAL	KENNETH L. SLAVEN	0.10	✓	8-16-77	372	125-126				
6-3-13		1.32	RICHARD L. HARSHBARGER ETUX	RONALD EGBERT ETUX	1.32	✓	10-18-77	373	269-270				
12-3-13			PAUL E. HOOLEY ETUX	DUANE D. BROWN ETAL		✓	10-20-77	373	300-301	Pt. 73	22'	60'	
			JOHN L. DYE (Dec'd)	HELEN DYE		✓	10-31-77	373	517-518	Pt. 15	22'		S. SIDE
			JOHN L. DYE (Dec'd)	HELEN T. DYE		✓	11-7-77	373	626-627	Pt. 14			N. HALF
			LARRY C. BELL ETUX	RONALD M. KINDLE ETUX		✓	3-15-78	375	222-223	23			
			CLETUS E. BEAM ETUX	THOMAS W. BEAM ETUX		✓	4-7-78	375	536	2, 7 Pt. 1, Pt. 6			
			RAYMOND NOLAN ETUX	F. H. A.		✓	5-19-78	376	325-326	59			
			CHARLES D. ROBY ETUX	WILLIAM G. RUCKER ETUX		✓	7-31-78	377	864/865	81			
12-3-13		1.195	F. H. A. ST. L. R.R. PENN. CENTRAL CORP.	DUANE D. BROWN ETAL FARM SERVICE, INC.	1.195	✓	8-14-78	378	274-275	59			
			May Belle Jenkins dec'd	Frances A. Tamplin		✓	12-28-78	380	836/839				NEW SURVEY
12-3-13		0.253	Melvin R. Allen etux	Lloyd D. Shepherd etux	0.253	✓	3-30-79	382	221	83			
			Everett W. Hoke	Kathryn L. Hunt		✓	4-3-79	382	265/266				
			RONALD D. ROBY ETUX	GUY W. THACKER ETUX		✓	4-6-79	382	335	34			
			VILLAGE OF DEGRAFF	THE PEOPLES BUILDING, LOAN Co.		✓	4-25-79	382	573-574	12			
			MELVIN D. LATTIMER ETUX	DANNY L. LANE ETUX		✓	5-14-79	382	738/739	Pt. 18			
			OPAL M. STINSON	ERLINE FUSON ETUX		✓	6-12-79	383	514/515	Pt. 27 Pt. 26			
			FARM SERVICE, INC.	ARTHUR M. BONAR ETUX		✓	7-17-79	384	30	Pt. 67 Pt. 68	33	132'	
12-3-13		0.17	CHARLES M. DAVIS ETUX	DAVID L. CLASON ETUX	0.17	✓	8-2-79	384	298/300	24			
12-3-13		0.05	DAVID L. CLASON ETUX	FARM SERVICE, INC.	0.05	✓	8-7-79	384	375/376				
		0.104	ELIZABETH E. DETRICK ETUX	HELEN IRENE MARTIN	0.104	✓	8-7-79	384	381/383				
			ROWENA MADDEN	C. RUPERT McCOLLY ETUX		✓	8-21-79	384	561-562	N. Pt. 91 S. Pt. 92			
			STREET VACATION ORD. No. 1010	(NEXT TO LOTS 5, 6, 7, 8) (SOUTH HOKE STREET)		✓	8-28-79	384	665-666	37, Pt. 38			
			STREET VACATION ORD. No. 1011	(NEXT TO LOTS 9, 10, 11) (SOUTH HOKE STREET)		✓	10-10-79	385	446				
			MARY K. STAHLER	DONALD R. STAHLER		✓	10-10-79	385	447				
			MADGE CASEBOLT ADAMS ETUX	JEFFREY L. ROBY ETUX		✓	10-16-79	385	500/501	4, 5			
			EDGAR V. MILLER (Dec'd)	HAZEL C. MILLER		✓	10-23-79	385	600	92 Pt.			NORTH 2/3
			JERRY T. PAUL ETUX	LYNN A. TRUCE HUNT ETUX		✓	12-4-79	386	128	80 Pt.			55' S. SIDE.
			THE PEOPLES BUILDING AND LOAN CO.	THE VILLAGE OF DEGRAFF, OHIO		✓	12-6-79	386	156				
			EVA L. CARMAN JACKSON ETUX	CHARLES O. JONES I ETUX		✓	12-10-79	386	202/203	18 Pt.			
			CLIFFORD N. CRETCHER (Dec'd)	MARY D. CRETCHER		✓	12-10-79	386	200/201	50			
			THOMAS W. BEAM ETUX	RONALD EGBERT ETUX		✓	12-17-79	386	260/261	74			
			EDITH M. HANNA	CHARLES R. CARR ETUX		✓	3-21-80	387	375/376	E. Pt. 7 E. Pt. 6			NEW SURVEY W. PT. VACATED STR.
						✓	7-11-80	388	476	W. Pt. 16	50'	66'	

SURVEY OR SECTION	SUB. NO.	NO. ACRES	GRANTOR	GRANTEE	ACRES TRANS'FRD	TRANS.	DATE OF TRANSFER	DEED		LOT NO.	SIZE		REMARKS
								VOL.	PAGE		FRONT	DEPTH	
			HELEN L. DYE (DEC'D)	ROBERT LEO DYE, SR. ETAL		✓	7-28-80	388	580/581	14 Pt.	33	132'	
			MAY L. ROSE ETUX	IRVING M. SMITH ETUX		✓	8-8-80	388	786/788	73 Pt.	22	132'	EX. 22' X 66' N.G. CORN.
			TENA A. STRAYER DEC'D	CHARLES E. STRAYER		✓	9-29-80	389	481/489	S. Pt. 68	56	132'	
			GOLDIE N. WATKINS DEC'D	GERALD B. THORNTON ETAL		✓	10-27-80	389	902/904	82			
			ROBERT LEO DYE, SR. ETAL	RONALD E. LEIBERICK ETUX		✓	10-30-80	389	711/712	N. Pt. 14, S. Pt. 15			
			CHARLES O. JONES ETUX	SANDRA L. SHORT		✓	12-1-80	390	343	58			
		0.14	DONALD ROACH ETUX	PETER HOOSER ETUX	0.14	✓	6-26-81	392	657/652	Pt. 34			
			LEROY R. HUGHES ETUX	DAVID C. TEMPLE ETUX		✓	7-20-81	392	899/901	Pt. 33,			
12-3-13		2.252	CONSOLIDATED RAIL CORP.	MID-STATES CONTAINER CORP.	2.252	✓	8-24-81	393	367/369				NEW SURVEY
			GUY W. THACKER ETUX	HATTIE R. WRAY		✓	9-24-81	393	769/770	12			
			EDITH V. LONG	VERNON SNAPP ETUX		✓	11-18-81	394	408	M. Pt. 65			
			MANFORD BARGH ETAL	MID STATES CONTAINER, INC.		✓	11-30-81	394	515/516	28			
			ROBERT E. STRAYER	DANIEL E. STRAYER ETUX		✓	12-23-81	394	746/748	S. Pt. 61			
12-3-13		0.0143	GILLESPIE OIL CO. INC.	MID STATES CONTAINER, INC.	0.0143	✓	2-19-82	395	243/244	30 - 29 Pt.			
			J. BYRON MOHR (DEC'D)	HAROLD K. MOHR		✓	4-20-82	395	779/780	79 Pt. - 80 Pt.	60'	132'	
			EDITH M. HANNA	CHARLES R. CARR ETUX		✓	5-20-82	396	77/76	16 Pt.			50' W. BND
			ALICE Y. STRAYER DEC'D	ROBERT E. STRAYER		✓	5-27-82	396	135/136	N. Pt. 36	22'	132'	
			LAMON M. KRISHER	MARILYN V. KRISHER		✓	10-8-82	397	722	N. Pt. 62	17'	132'	
			GERALD D. THORNTON ETAL	RICHARD S. WILGUS ETUX		✓	11-22-82	398	191/192	82			
			DONALD R. STATHSON ETAL (SHEX 1175 DEC'D)	THE PEOPLES BUILDING AND LOAN CO.		✓	1-24-83	398	836	4-5			
			MARY SNAPP (DEC'D)	VERNON SNAPP		✓	1-24-83	398	844	65 Pt.	52'		
			VERNON SNAPP	THE DE GRANGE UNITED METHODIST CHURCH		✓	4-22-83	399	806/807	65 Pt.	52'		
12-3-13		0.21	ROY A. HENGSTELER (DEC'D)	EVA HENGSTELER	0.21	✓	8-1-83	400	788				
			Kenneth L. Slaven etux	Donald E. Jenkins etux	0.10	✓	7-21-83						
			Peter Hooser etux	William Eldon Foulk etal	0.09	✓	9-29-83	401	905/906				
			Edna Herring "decd"	Curtis Salyer, Jr. etux		✓	11-7-83	402	All/412	14			
			Ralph E. Lump etux	Rowena M. Lump		✓	2-29-84	403	84A	1 Pt, 8			
6,12-3-13		1.32	Ronald Egbert Etux	Gerald F. Upton Etux	1.32	✓	3-13-84	403	977	Pt. 6, Pt. 7			Pt. Vacated Koke Street.

MIAMI TOWNSHIP

DE GRAFF CORPORATION  
SEC. 6 T.3 R.13, SEC. 12 T.3 R.13  
SCALE: 1" = 200'



LOTS 1 TO 60-DE GRAFF ORIGINAL TOWN  
LOTS 61 TO 93-KOKES NORTHERN ADDITION

(SEE PAGE 29)

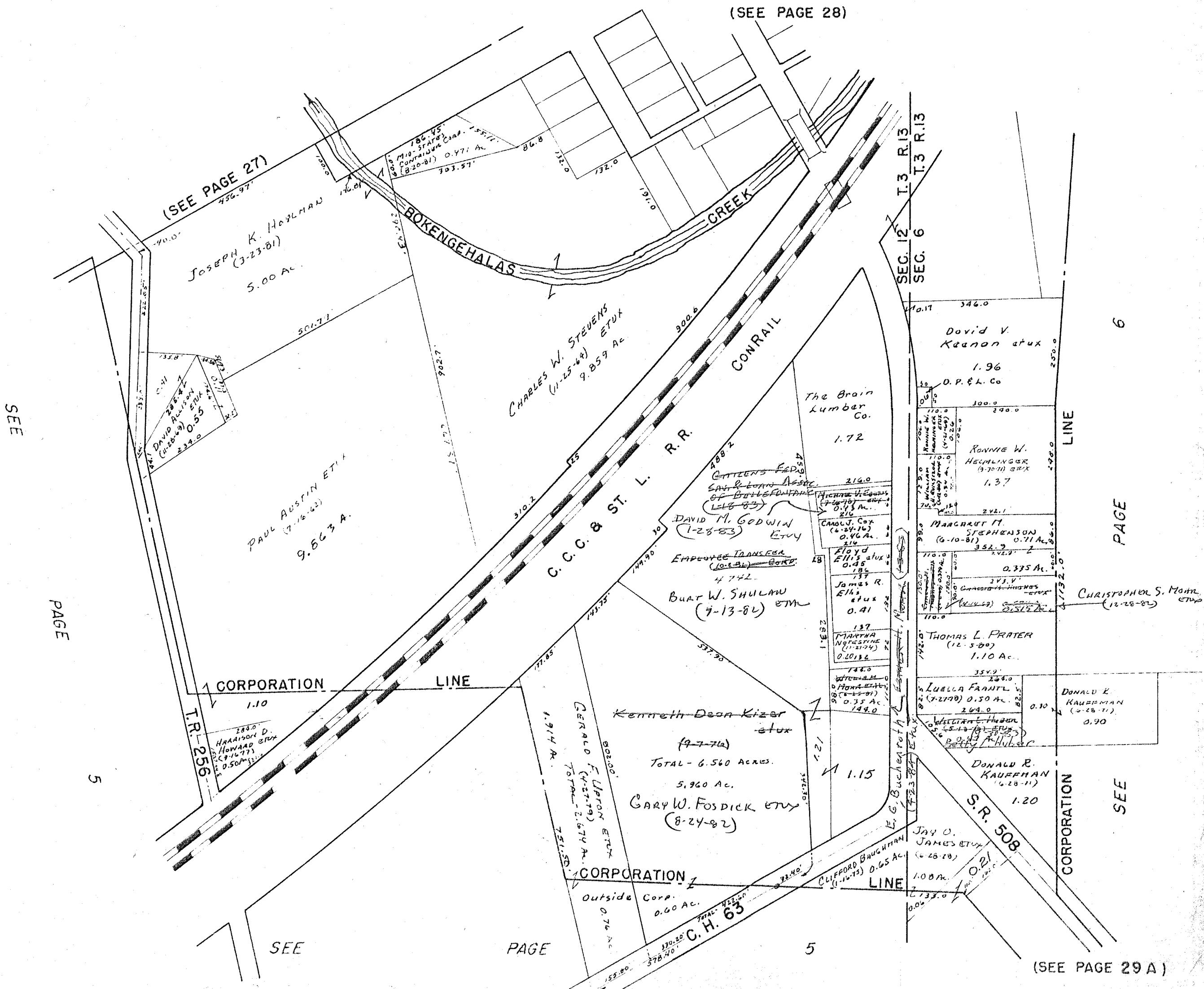


CARTER P.T.O.

SURVEY OR SECTION	SUB. NO.	NO. ACRES	GRANTOR	GRANTEE	ACRES TRANS'FRD	TRANS.	DATE OF TRANSFER	DEED		LOT NO.	SIZE		REMARKS
								VOL.	PAGE		FRONT	DEPTH	
12-3-13		0.46	DONNA M. AUBREY	CAROL J. COX	0.46	✓	6-24-76	364	846-847				
12-3-13		0.43	HAZEL M. NOBLE	HAROLD E. SHORT ETUX	0.43	✓	8-15-77	372	85-86				
6-3-13		0.49	LULU C. TAYLOR	MICHAEL V. EDEN ETUX	0.49	✓	2-21-78	374	890-892				
6-3-13		0.47	MARY E. HUBER DECD	WILLIAM L. HUBER ETAL	0.47	✓	5-18-78	376	292-293				
6-3-13		0.47	WILLIAM L. HUBER ETAL	LAVERNE C. ATHA ETUX	0.47	✓	5-18-78	376	294-295				
6-3-13		0.47	LAVERNE C. ATHA ETUX	WILLIAM L. HUBER ETUX	0.47	✓	5-18-78	376	296-297				
6-3-13		1.08	CHALLIE M. HUGHES ETUX	JAY O. JAMES ETUX	1.08	✓	6-28-78	377	223/224				
		0.50	Ronald W. Frantz Jux (decd)	Luella Frantz	0.50	✓	7-27-78	377	791				
12-3-13		0.43	HAROLD E. SHORT ETUX	MICHAEL V. EDENS ETUX	0.43	✓	9-26-78	379	328				
6-3-13		0.34	MICHAEL V. EDENS ETUX	HAROLD E. SHORT ETUX	0.34	✓	9-29-78	379	423/425				
12-3-13		5.960 0.600	KENNETH DEAN KIZEN ETAL	MARSHA KAY STIDAM	5.960 0.600	✓	4-3-79	382	264/270				Deed 6.560
12-3-13		11	MARSHA KAY STIDAM	KENNETH DEAN KIZEN	11	✓	4-3-79	382	221/272				"
12-3-13		2.72 12.77	PAUL AUSTIN ETUX	JOSEPH K. HOYLMAN ETUX	5.00	✓	4-30-79	382	674/675				NEW SURVEY
12-3-13		0.64 1.24	ALFRED E. WOOD ETUX	GERALD F. UPTON ETUX	1.914	✓	11-27-79	386	36/37				NEW SURVEY
6-3-13		0.34	HAROLD E. SHORT ETUX	WILLIAM H. EVILSIZOR ETUX	0.34	✓	6-12-80	388	116/118				
6-3-13		1.10	THOMAS L. PRATER ETAL	JOAN C. WATKINS	1.10	✓	12-5-80	390	394/401				
12-3-13		1.10	JOAN C. WATKINS	THOMAS L. PRATER	1.10	✓	12-5-80	390	402/404				
12-3-13		5.00	MILDRED I. HOYLMAN (decd)	JOSEPH K. HOYLMAN	5.00	✓	3-23-81	391	507/509				
6-3-13		0.71	WILLIAM V. STEPHENSON	MARGARET M. STEPHENSON	0.71	✓	6-10-81	392	437/438				
6-3-13		0.335	"	"	0.335	✓	6-10-81	392	439/440				
12-3-13		0.35	EDITH MOHR (decd)	WILLIAM MOHR ETAL	0.35	✓	6-25-81	392	615/640				
12-3-13		10.331	CHARLES W. STEVENS ETUX	MID-STATES CONTAINER CORP.	0.471	✓	8-20-81	393	337/340				New Survey
12-3-13		1.742 Ac. 1.11 Ac. - 115A	THOMAS L. TYKINS ETUX	EMPLOYEE TRANSFER CORP.	1.742 Ac. 1.11 Ac. - 115A	✓	10-2-81	393	813/848				
12-3-13		1.742 Ac. 1.11 Ac. - 115A	EMPLOYEE TRANSFER CORP.	BURT W. SHULAW ETAL	1.742 Ac. 1.11 Ac. - 115A	✓	7-13-82	396	707/712				
12-3-13		5.96 0.515	KENNETH DEAN KIZEN	GARY W. FOSDICK ETUX	5.96 0.515	✓	8-24-82	397	164/165				
6-3-13		0.379	CHALLIE M. HUGHES ETUX	CHRISTOPHER S. MOHR ETUX	0.379	✓	12-28-82	398	576/578				
12-3-13		0.35	WILLIAM C. MOHR DECD	ESTHER H. MOHR	0.35	✓	1-3-83	398	587/591				
12-3-13		0.43	MICHAEL V. EDENS ETUX	CITIZENS FED. SAV. & LOAN ASSOC.	0.43	✓	1-18-83	398	763/764				QUIT CLAIM
12-3-13		0.43	CITIZENS FED. SAV. AND LOAN ASSOC.	DAVID M. GOODWIN ETUX	0.43	✓	1-28-83	398	890-892				117-11-05-002
6-3-13		0.47	William L. Huber Deed	Betty L. Huber	0.47	✓	9-30-83	401	938				
12-3-13		0.35	Esther Mohr Etal	E. G. Buchenroth Etux	0.35	✓	4-23-84	ADA	5A1				

DE GRAFF CORPORATION  
SEC. 6 T.3 R. 13, SEC. 12 T.3 R. 13

SCALE: 1" = 200'



SEE

PAGE

5

SEE

PAGE

5

6

PAGE

SEE

(SEE PAGE 29 A)

SURVEY OR SECTION	SUB. NO.	NO. ACRES	GRANTOR	GRANTEE	ACRES TRANS'FRD	TRANS.	DATE OF TRANSFER	DEED		LOT NO.	SIZE		REMARKS
								VOL.	PAGE		FRONT	DEPTH	
6-3-13		0.45 0.45	WILMA I. MADDEN	JANICE SNOW	0.45 0.45	✓	10-12-76	366	874- 875				
			TIMOTHY L. TURNER ETUX	LEWIS E. LINSON		✓	7-8-77	371	421	252			
			TIMOTHY I. POWELL ETUX	RICHARD W. ARMSTRONG ETAL		✓	7-26-78	377	744	256			
6-3-13		0.45 0.45	JANICE SNOW	JAMES D. BURCHETT	0.45 0.45	✓	9-5-78	378	832/834				
			BERNICE C. THOMPSON (DECD)	HUGH O. THOMPSON		✓	3-29-79	382	199	262			
			RUSSELL F.D. EVANS ETUX	LEE VAYLE ETUX		✓	12-24-80	390	640	259			
6-3-13		29.49	PAUL R. SNOW ETUX	CLIFFORD BRUCHMAN ETUX	25.00	✓	5-13-82	395	889/1091				Now Survey
			VIRGINIA ANN TURNER	DIANNA DRESSBARK		✓	9-27-82	397	602/603	263			
6-3-13		2.00	PAUL R. SNOW ETUX	RONNIE L. SHORT ETUX	2.00	✓	3-28-83	399	519/520				
6-3-13		2.00	<del>RONNIE L. SHORT</del>	STEPHEN C. DAVIS ETUX	2.00	✓	3-28-83	399	521/522				
			DONALD E. JENKINS ETUX	MERLE B. ORSBORNE ETUX		✓	7-7-83	400	870	264			





SURVEY OR SECTION	SUB. NO.	NO. ACRES	GRANTOR	GRANTEE	ACRES TRANS'FRD	TRANS.	DATE OF TRANSFER	DEED		LOT NO.	SIZE		REMARKS
								VOL.	PAGE		FRONT	DEPTH	
5-3-13		0.39	ART HOMES, INC.	CLAVES R. RAYLES ETUX		✓	1-27-77	368	750-751	349			
			ART HOMES, INC.	JAMES RAY BALDWIN ETUX		✓	2-14-77	368	971-972	352			
			DAVID L. KLAUS ETUX	WILLIAM BLAIN STUCKEY ETUX		✓	2-18-77	369	30	338			
			DANNY L. LANE ETUX	ARTHUR C. ROUSH, SR. ETUX	0.39	✓	4-27-77	370	79-80				
			RAYMOND L. SNOW ETUX	JOHN R. ADAMS ETUX		✓	5-24-77	370	506	348			
5-3-13		0.39	ART HOMES, INC.	CLARENCE R. EVANS ETUX		✓	6-2-77	370	643-644	358			
			ARTHUR C. ROUSH SR. ETUX	HOWARD F. JACKSON, JR. ETUX	0.39	✓	7-19-77	371	640-641				
			ROGER G. LLOYD	DAVID L. FOOT ETUX		✓	10-3-77	372	980	344			
			ART HOMES, INC.	D. BRIAN ROCKHOLD ETUX		✓	10-11-77	373	139-140	354			
			Art Homes, Inc.	Rodger Dean Jones, Sr. etux		✓	11-10-77	373	732-733				
			OMNI/CO	GARY L. BUTLER ETUX		✓	11-22-77	373	944-945	346			
			CLIFFORD M. STULTS, JR. ETUX	MARION TROUT ETUX		✓	12-13-77	374	211-212	341			
			OMNI/CO, INC.	KENNETH H. DURNBACH ETAL		✓	1-4-78	374	463-464	345, 348, 350			
			BENNIE J. MAHONE ETUX	OKEY R. ALLMAN ETAL		✓	4-17-78	375	665	339			
			HURT D. STAHLER ETUX	JAMIE L. STALEY	0.139	✓	5-5-78	376	40				
			JAMIE L. STALEY	KURT D. STAHLER	0.139	✓	5-5-78	376	41				
			MICHAEL L. IDLE ETUX	CHARLES G. HELMANDOLLAR ETUX		✓	6-7-78	376	676/677	343			
			OMNI/CO, INC.	PAUL A. LAVIGNE ETUX		✓	6-14-78	376	849/850	357			
			HENRY BURT ETUX	F.H.A.		✓	7-6-78	377	384/385	355			
			RODGER DEAN JONES, SR. ETAL	KIMBERLY A. WEST		✓	7-12-78	377	472/473	353			
			KIMBERLY A. WEST	RODGER DEAN JONES, SR.		✓	7-12-78	377	494/495	353			
		0.39	Ronald R. Weiskittle etux	Daniel E. Zedecker etux	0.39	✓	7-24-78	377	717-720				
			F.H.A.	LUCILLE E. FORSYTH		✓	10-4-78	379	508/509	355			
			MICHAEL L. IDLE ETUX	LARRY B. VIERS ETUX		✓	11-15-78	380	275/276	342			
			OMNI/CO, INC.	LOWELL E. SPICELMOYER, JR. ETUX		✓	12-21-78	380	763/764	386			
			" " "	JERRY L. BUNDY ETUX		✓	1-16-79	381	171/172	414			
5-3-13		8.697A	Harold R. McEntosh ETUX	RICHARD H. McEntosh ETUX	8.697	✓	5-21-79	383	60/61				New Survey
6-3-13		0.54	GLENN L. HARBOUR ETUX	THOMAS E. JACKSON	0.54	✓	6-18-79	383	589/590				
			EILEEN TROUT DEC'D	MARION TROUT		✓	6-27-77	383	691	341			
			OMNI CO., INC.	RAYMOND L. SNOW		✓	6-18-80	388	188/189	398, 399			
			F.H.A.	JAMES R. BALDWIN ETUX		✓	12-5-80	390	413/414	352			
			LARRY B. VIERS ETUX	CARROLL R. EATON ETUX		✓	5-20-81	392	200	342			
			CHARLES G. HELMANDOLLAR ETUX	GLADYS L. HUDSON		✓	5-27-81	392	236	343			
6-3-13		0.54	THOMAS E. JACKSON	MARY RUTH JACKSON	0.54	✓	10-6-81	393	879/880				
6-3-13		1.15	ROBERT L. KESSLER ETUX	JOAN C. WARWICK	1.15	✓	11-3-81	394	241/245				
6-3-13		1.15	JOAN C. WARWICK	PATRICIA L. KESSLER	1.15	✓	11-3-81	394	246/247				
			RAYMOND L. SNOW ETUX	LARRY A. BRAKE ETUX		✓	12-1-81	394	518/519	398			
			OMNI/CO, INC.	NORTH CENTRAL FINANCIAL CORP.		✓	6-10-82	396	263/264	359, 367, 388, 389, 399, 411, 412, 413, 415			
			F.H.A.	BYRON S. JESSEE ETUX		✓	6-30-82	396	526/527	352			
			ART HOMES, INC. (NKA OMNI/CO INC)	JOHN T. DUCKSON, TANSOR		✓	9-27-82	397	606	360-385, 391-392, 400-1002			
			LARRY G. REA	KENNETH H. DURNBACH		✓	3-28-83	399	505	345, 348, 350			
			KENNETH H. DURNBACH	JOHN L. GILBERT ETAL		✓	6-1-83	400	415-416	350			
			NORTH CENTRAL FINANCIAL CORP.	PAT SHEPHERD		✓	6-16-83	400	583	387, 388			
			" " " " " "	GREGORY L. WICK ETAL		✓	6-24-83	400	662/664	415			
			KENNETH H. DURNBACH	SANDRA L. HORN ETUX		✓	6-27-83	400	711/712	345			
5-3-13		3.752	Harold R. McEntosh ETUX (9C.)	ART HOMES INC.	3.752	✓	6-27-80	400	709/710				

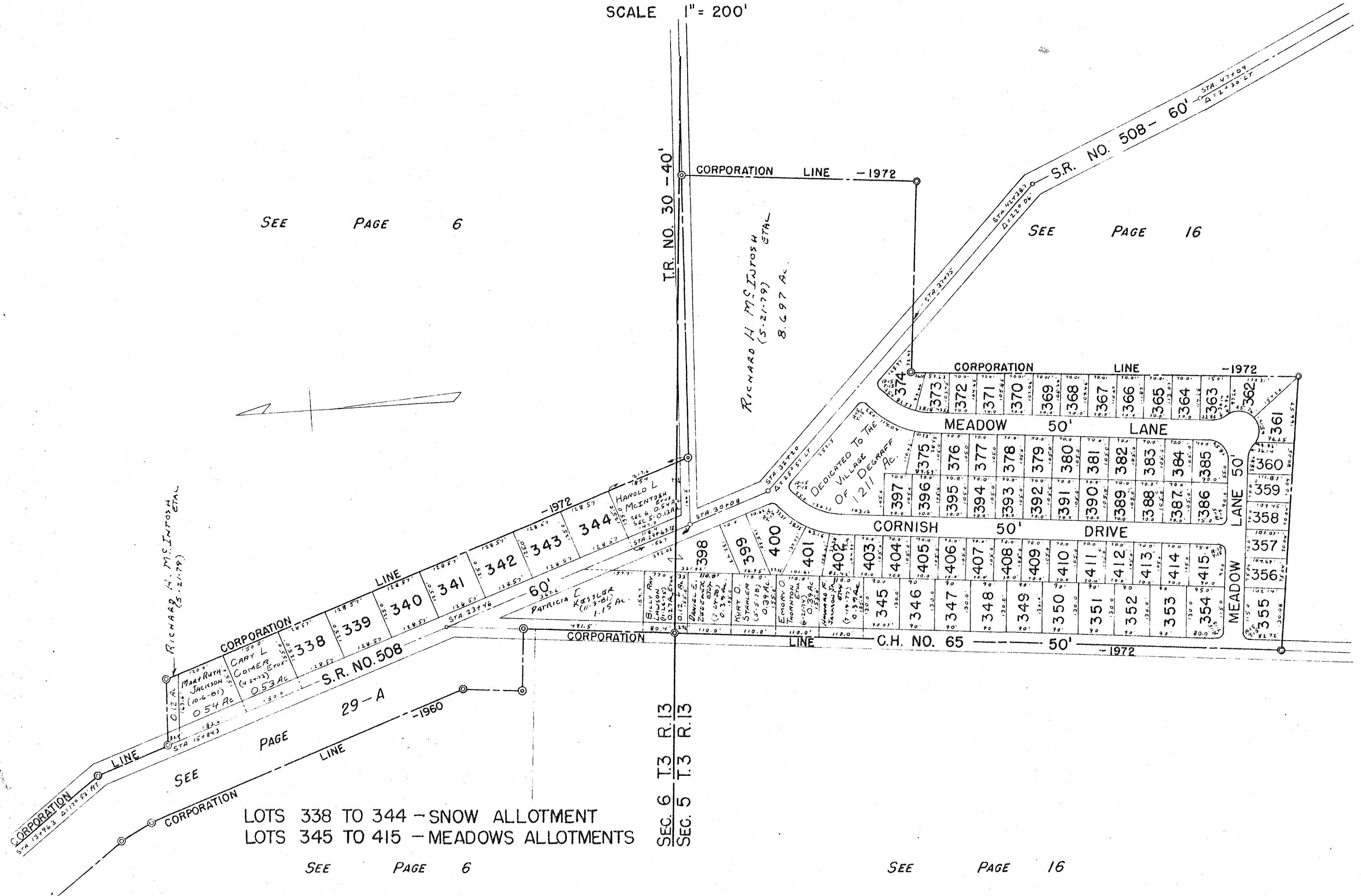
SURVEY OR SECTION	SUB. NO.	NO. ACRES	GRANTOR	GRANTEE	ACRES TRANS'FRD	TRANS.	DATE OF TRANSFER	DEED		LOT NO.	SIZE		REMARKS
								VOL.	PAGE		FRONT	DEPTH	
			Kenneth H. Durnbaugh William Blain Stuckey et ux	James F. Denlinger Danny L. Lane et ux		✓	1-17-84	403	59	348			
						✓	1-17-84	403	58	338			

MIAMI TOWNSHIP  
SECTIONS 5 & 6 T. 3 R. 13  
DE GRAFF CORPORATION

SCALE 1" = 200'

SEE PAGE 6

SEE PAGE 16



LOTS 338 TO 344 - SNOW ALLOTMENT  
LOTS 345 TO 415 - MEADOWS ALLOTMENTS

SEE PAGE 6

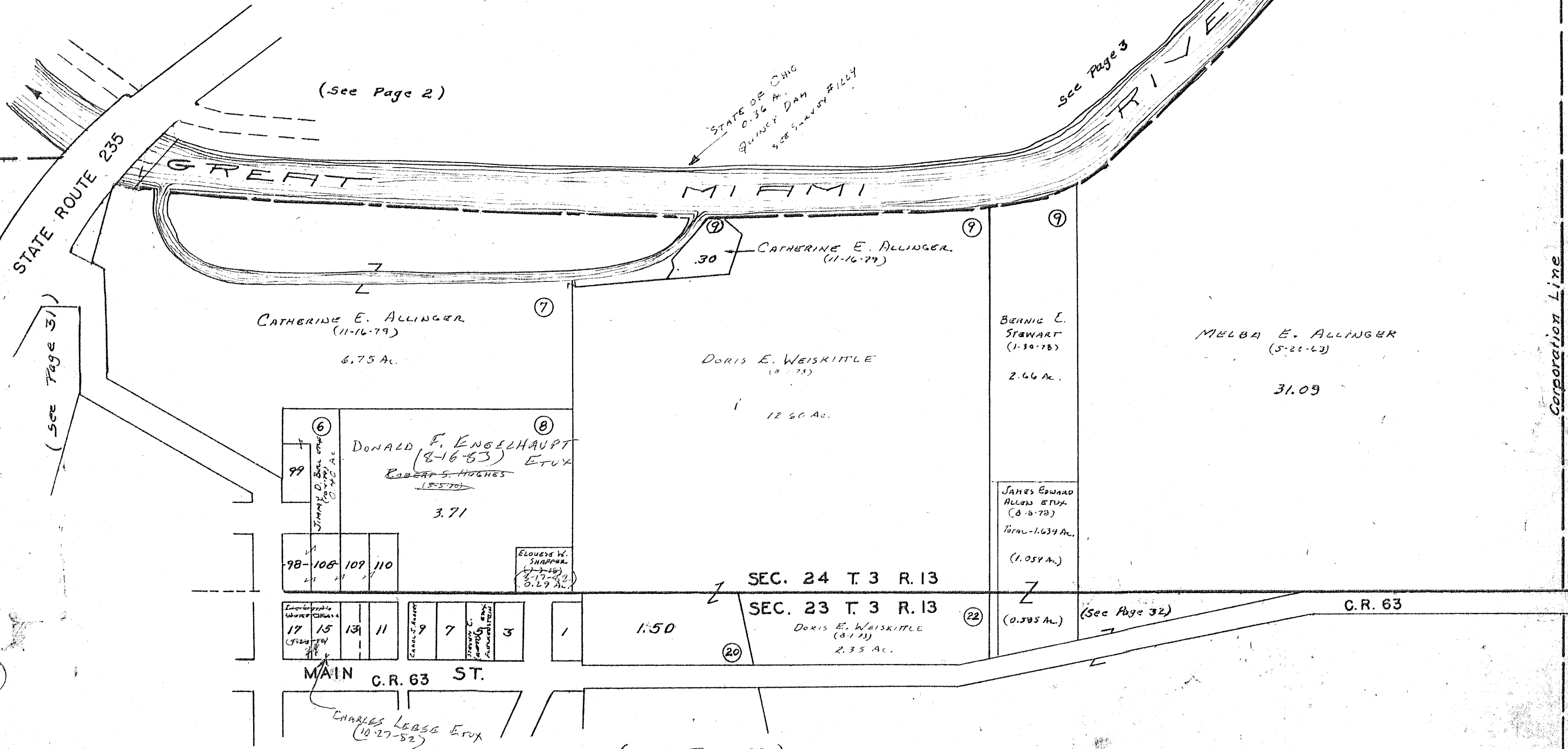
SEE PAGE 16

SURVEY OR SECTION	SUB. NO.	NO. ACRES	GRANTOR	GRANTEE	ACRES TRANS'FRD	TRANS.	DATE OF TRANSFER	DEED		LOT NO.	SIZE		REMARKS
								VOL.	PAGE		FRONT	DEPTH	
24-3-13		2.66	VIRGIL THORNTON BRIGGS ETUX	STEVEN L. FLECKENSTEIN ETUX	2.66	✓	12-15-77	374	232-233	5			
23-3-13		1.14	MARTHA E. STEWART 1/2 INT.	BEANIE T. STEWART	1.14	✓	1-30-78	374	648-645				
24-3-13		<del>0.34</del>	ELIZABETH M. FRANKS DEC'D	LEROY A. FRANKS	<del>0.34</del>	✓	6-20-78	377	115-116				
24-3-13		1.14	LEROY A. FRANKS DEC'D	HELEN MAURER ETAL	1.14	✓	6-20-78	377	117-118				
24-3-13		0.29	DONNA JEAN CHIPMAN ETAL 1/2 INT.	ELOUERE W. SHAFFER	0.29	✓	7-3-78	377	298-300				
24-3-13		1.639	QUINCY CHURCH OF THE NAZARENS	THE LIVING WORD CHURCH	1.639	✓	7-28-78	377	805-806	15, 17			
24-3-13		0.40	HELEN MAURER ETAL	JAMES EDWARD ALLEN ETUX	0.40	✓	8-8-78	378	168-172				NEW SURVEY
24-3-13		6.75	DEWAYNE M. JACKSON ETUX	JIMMY D. BELL ETUX	6.75	✓	10-1-79	385	202-203	9, 9			
24-3-13		0.30	J. HERMAN ALLINGER (DEC'D)	CATHERINE G. ALLINGER	0.30	✓	11-16-79	385	948-950				
24-3-13		0.29	THOMAS B. GUY ETUX	CAROL J. AUBREY	0.29	✓	2-29-80	386	989-990	9			
24-3-13		0.29	CHESTER LEE SMITH	ELOUERE W. SHAFFER	0.29	✓	8-17-82	397	77-75				UND. 1/2 INT.
24-3-13		3.71	THE LIVING WORD CHURCH	CHARLES LEESE ETUX	3.71	✓	10-27-82	397	811-812	15			
24-3-13		3.71	WILLIAM HASBROOK DEC'D	WYNEMA PEARL HASBROOK	3.71	✓	1-13-83	398	733-734	7			
24-3-13		3.71	JOHN R. KREKBAUM Q.C.	ROBERT S. HUGHES	3.71	✓	8-16-83	401	342-344				
24-3-13		3.71	LARRY MINNIE Q.C.	" " "	3.71	✓	8-16-83	401	345-347				
24-3-13		3.71	ROBERT S. HUGHES ETUX	DONALD F. ENGELHAUPT ETUX	3.71	✓	8-16-83	401	348-349				
			The Living Word Church	Kenneth D. Ware		✓	1-23-84	403	116	17			

MIAMI TOWNSHIP  
QUINCY (N. E. PART)

SEC. 23 T3 R. 13  
SEC. 24 T3 R. 13

SCALE 200 FEET TO THE INCH



PAGE 12  
SEE  
Corporation Line

REV. 1912  
GRAY 1912

SURVEY OR SECTION	SUB. NO.	NO. ACRES	GRANTOR	GRANTEE	ACRES TRANS'FRD	TRANS.	DATE OF TRANSFER	DEED		LOT NO.	SIZE		REMARKS
								VOL.	PAGE		FRONT	DEPTH	
			CARROLL KEITH STEWART ETUX	RAYMOND P. HALL ETUX		✓	4-18-77	369	873-874	88 Pt, 89 Pt.	49.5'	7.0'	
			FRANCH ROBINSON ETUX	JACK L. HARSHBARGER ETUX		✓	4-18-77	369	875-876	135			
			ELOUISE W. SHAFFER	JAMES F. ELLISON ETUX		✓	5-6-77	370	213-214	W. Pt. 21			
			JAMES F. ELLISON ETUX	FRED FINFROCK ETAL		✓	5-6-77	370	215-216	W. Pt. 21			
			THE PEOPLES BUILDING, LOAN, CO.	ROBERT E. DONALD ETUX		✓	6-6-77	370	713-714	Pt. 89	40'	59'	
			ALUCIA HOWELL etal	Rodger W. Watkins etux		✓	7-7-77	373	645-646	8A-83 Pt			
			MARY JANE HUGHES ETUX	PATRICIA A. WEST		✓	1-17-78	374	578-579	W. Pt. 83	57'		
			PATRICIA A. WEST	HARRY L. HUGHES ETUX		✓	1-17-78	374	580-582	W. Pt. 83	57'		
			OLIVER D. HEATH DEC'D	PAUL M. HEATH		✓	2-27-78	374	938-941	E. P. N. P. 120			
			LUCILLE HEATH PICKERING ETAL	" " "		✓	2-27-78	374	942-946	E. P. N. P. 126			
			CHARLES E. CONLEY ETUX	HUGH N. BODEY ETUX		✓	3-3-78	375	63-64	Pt. 89			
			SAMUEL L. ROBINSON ETUX	WILLIAM C. WILLIAMSON ETUX		✓	6-7-78	376	662/663	86, W 1/2 87			
			HELEN A. BYER (DOWD)	CHESTER J. BYER		✓	6-22-78	377	129	33-31 Pt.			W. 1/2 of Lot 31
			CHESTER J. BYER (DOWD)	THOMAS C. BYER ETAL		✓	6-26-78	377	168/169	33-31 Pt.			W. 1/2 of Lot 31
			CHESTER J. BYER	THOMAS C. BYER ETAL		✓	6-26-78	377	170/171	31 Pt.			E. 1/2 of Lot 31
			RAYMOND P. HALL ETUX	HUGH N. BODEY ETUX		✓	9-22-78	379	242/243	E. Pt. 88 W. Pt. 89			
24-3-13		0.25	WALTER L. HOY, JR. ETUX	LLOYD HUCK	0.25	✓	9-28-78	379	530/538	11, 112, 113			
			FAE CUMMERS	ERNEST E. CANTRELL ETUX		✓	12-18-78	380	719/721	26			
			RAYMOND E. GRAY (DOWD)	ORA L. GRAY		✓	1-2-79	380	857/888	92			
			ADOLPH W. WEISKITTLE DEC'D	DORIS E. WEISKITTLE		✓	1-10-79	381	79/80	Pt. 20	36'	46'	
			WILLIAM G. WILLIAMSON ETUX	TRUSTEES, UNITED METHODIST CHURCH OF QUINEY		✓	2-16-79	381	618-619	86-87 Pt.			W. 1/2 of Lot 87
			DOROTHY E. CEYLOR	HOWARD KEITH DAVIS ETAL		✓	3-19-79	382	78	W 1/2 27 C. Pt. 29			
			ROBERT E. WARD ETUX	LEROY A. WATKINS ETUX		✓	5-25-79	383	214/215	Pt. 75			
			ERNEST E. CANTRELL ETUX	EARL W. HALL ETUX		✓	6-25-79	383	653/656	26			
			HUGH N. BODEY ETUX	TERRY N. SNIPE ETUX		✓	9-4-79	384	744/745	Pt. 89			
			SHERMAN NEWCOMB (DOWD)	LILLIE E. NEWCOMB		✓	9-11-79	384	889/900	E. Pt. 87 W. Pt. 88			
			BERYL SMITH	M. RICHARD DORSEY ETUX		✓	10-11-79	385	432/433	81			
			J. HERMAN ALLINGTON (DOWD)	CATHERINE E. ALLINGTON		✓	11-16-79	385	748-750	100-101			
24-3-13		0.25	LLOYD L. HUCK ETUX	KENNETH L. LOSCHERT ETAL	0.25	✓	11-26-79	386	81/9	11, 112, 113, 114			
			DONALD P. ROWLEY (DOWD)	MARION P. ROWLEY		✓	12-7-79	386	131-132	51 Pt.			
			FOSTER EVANS ETUX	CHARLES D. HERRING		✓	7-7-80	388	370/371	47			
			BILLY RAY ROBINSON ETUX	KENNETH A. BRIDGES		✓	9-15-80	389	258/259	Pt. 56			
			CORA MARIE BURKE (DOWD)	RICKY T. HALTOM ETUX		✓	9-23-80	389	359/362	25-23 Pt.			
			LARRY ROSE (DOWD)	GAIL ELLISON		✓	9-30-80	389	494/495	76 Pt.			East Half
			JACK L. HARSHBARGER ETUX	TERRY A. RUFUS		✓	10-1-80	389	511	135			
			GERALD H. MAHAN DEC'D	MARY C. MAHAN		✓	12-3-80	390	378	52, Pt. 53 Pt. 54			
			KENNETH A. BRIDGES ETUX	PAT SHEPHERD		✓	12-17-80	390	562/563	Pt. 57 Pt. 56			
29-3-13 30-3-13		1.67 2.88	JERRY N. SNIPE ETUX	THE PEOPLES BUILDING AND LOAN CO. DEC'D	1.67 2.88	✓	1-20-81	390	871/872	82 Pt.			
			RICHARD PARK SMITH	BONNIE C. STEWART		✓	2-23-81	391	253/254				
			CARL B. SILVERNS (DOWD)	EULALIA H. SILVERNS ETAL		✓	3-27-81	391	904	121			
			" " " "	EULALIA H. SILVERNS		✓	4-27-81	391	902/903	113, 119, 120			
			THE PEOPLES BUILDING & LOAN CO.	CHESTER W. BERRY ETUX		✓	9-2-81	393	580/582	89 Pt.			
			J. HERMAN ALLINGTON (DOWD)	CATHERINE E. ALLINGTON		✓	9-15-81	393	675/676	102 Pt.			2' STRIP - E. SIDE
29-3-13		5.00	LILLIAN L. CARPENTER DEC'D	ROBERT L. CARPENTER		✓	11-10-81	394	319	46, Pt. 45			
			HELEN R. WIRICK	HOLMES I. BELL ETUX	5.00	✓	12-10-81	394	576/578				
			HUGH N. BODEY ETAL	THE PEOPLES BUILDING & LOAN CO.	0.006 AC. 0.872 AC.	✓	1-8-81	394	875/877	E. Pt. 88 W. Pt. 87			
29-3-13		5.00	HOLMES I. BELL ETUX	RANDAL E. BELL ETUX		✓	7-21-82	396	790/791				0.88 AC. - New Survey

SURVEY OR SECTION	SUB. NO.	NO. ACRES	GRANTOR	GRANTEE	ACRES TRANS'FRD	TRANS.	DATE OF TRANSFER	DEED		LOT NO.	SIZE		REMARKS			
								VOL.	PAGE		FRONT	DEPTH				
29-3-13	0.20		OTA L. GRAY	CARL E. STEWART ETUX		✓	8-24-82	397	161	92						
			MARIE C. DIPPAL ETUIR	LEVI W. LILE, TRUSTEE		✓	10-8-82	397	725/726	S2 Pt. 53 Pt.				New Survey		
			ALLEN F. COX DEC'D	MARVIN COX ETAL		✓	10-27-82	397	906-907	E. 1/2 127				UND. 1/8 INT		
			" " " "	" " " "		✓	10-29-82	397	937/940	E 1/2 127				AMENDED		
			SUE M. LAUGHLIN ETUIR	ACIE HAWKINS ETUX		✓	11-9-82	398	51/52	E 1/2 127						
			MARVIN COX ETAL	ACIE HAWKINS ETUX		✓	11-9-82	398	49/50	E 1/2 127						
			CHESTER W. BERRY ETUX	THE PEOPLES BUILDING AND LOAN CO. OF DE GRAFF		✓	12-27-82	398	183/184	S. E. Pt. 89						
			KENNETH E. BLUE	WAYNE E. WARD	0.20	✓	1-3-83	398	680/681	E. Pt. 34			13 1/2'			
			VIOLA ALBERTA HANSELMAN DEC'D	ELSIE GOLD ETAL		✓	1-10-83	398	681	W. Pt. 32			14 1/2'			
			HARRY L. HUGHES ETUX	ROBERT E. THUEL ETUX		✓	4-26-83	399	848/849	W. Pt. 83			57'	132'		
			EARL W. HALL ETUX	THE CITIZENS BANK OF DE GRAFF		✓	4-27-83	399	864/866	26				132'		
			CHESTER J. BYRN (Dad)	THOMAS C. BYRN ETUX		✓	5-2-83	399	916	33-31 Pt.						
			ROBERT E. THUEL ETUX	FRANKLIN PITTS ETUX		✓	5-2-83	399	939/940	W. Pt. 83			57'	132'		
			THOMAS C. BYRN ETAL	JONAH STILTNER ETAL		✓	6-1-83	400	427-428	E 1/2 OF 31						
			NOLLIE BURKET (WD)	SUSANNAH KERRIGAN		✓	6-28-83	400	764/765	Parts of 51, 53, 54, 55						
			JOHN W. ELLIOTT ETUX (QC)	SUSANNAH KERRIGAN		✓	6-28-83	400	763	Parts of 57, 53, 54, 55						
			THE PEOPLES BUILDING & LOAN CO.	KENNETH WARE		✓	7-11-83	400	895/897	Pt. 88, Pt. 89						New Survey
			ROBERT E. MELHORN ETAL	NELLIE J. BURKET		✓	8-9-83	401	236/239	Pt. 126						
			NELLIE BURKET	KIRK E. HELMANDOLLAR ETAL		✓	8-9-83	401	240/241	Pt. 126						
			JOHN W. ELLIOTT ETAL	" " " " " "		✓	8-9-83	401	242/243	Pt. 126						
	Donald C. Williams etal	Dorothy Thacker etvir		✓	8-19-83	401	402/403	97								
	Elizabeth Morgan	Howard Keith Davis Etux		✓	9-21-83	401	822/823	W. Pt. 29								
	0.88 Cathy A. Bell	Randal E. Bell	0.88	✓	11-18-83	402	544/545									
	DIANTHA B. NEAL (Dad)	MICHAEL SCOTT SHAFNER ETUX		✓	12-22-83	402	888-889	W. Pt. 29						60' off W. Side		
	Dorothy Thacker Etal	Challie M. Hughes Etux		✓	2-22-84	403	798	97								
	Levi W. Lile, Trustee	Irene Herford		✓	3-15-84	404	9	Pt. 52, Pt. 53								
	C. Rupert McCully etal	Fred Finefrack etux		✓	4-13-84	404	401	21, 25								
	Lola Marie Herring dead	Harry L. Hughes etal		✓	4-19-84	404	522	139								




# MIAMI TOWNSHIP QUINCY (N.W. PART)

SEE PAGE 9      PAGE 9

SCALE 200 FEET TO THE INCH

SEC. 23 T. 3 R. 13  
SEC. 24 T. 3 R. 13  
SEC. 29 T. 3 R. 13  
SEC. 30 T. 3 R. 13

VILLAGE OF QUINCY  
(9-26-72)



DAVID E. HEATH ETUX  
(3-16-45)

42.08  
- 4.05  
38.03  
- 2.88  
35.18

1.80 A.  
Highway Purposes

SEC. 30 T. 3 R. 13  
SEC. 29 T. 3 R. 13

Selma Stahler  
5.21

Board of Education  
1.00

DAVID E. HEATH  
(3-16-45) ETUX

17.64  
- 1.67  
15.97

WARREN TOOL CORP  
(12-15-75)  
TOTAL - 12.156 AC.  
(New Survey 12/14/06)

HOLMES I. BELL ETUX  
(12-10-81)  
4.97  
4.068 AC.

BEANIE I. STEWART  
(2-23-81)  
(1.17 AC.)

ERNEST BARBER ETUX  
(3-19-71)  
1.00

RANDALL E. BELL  
(11-18-93)  
1042-0.880 A.  
2.2159

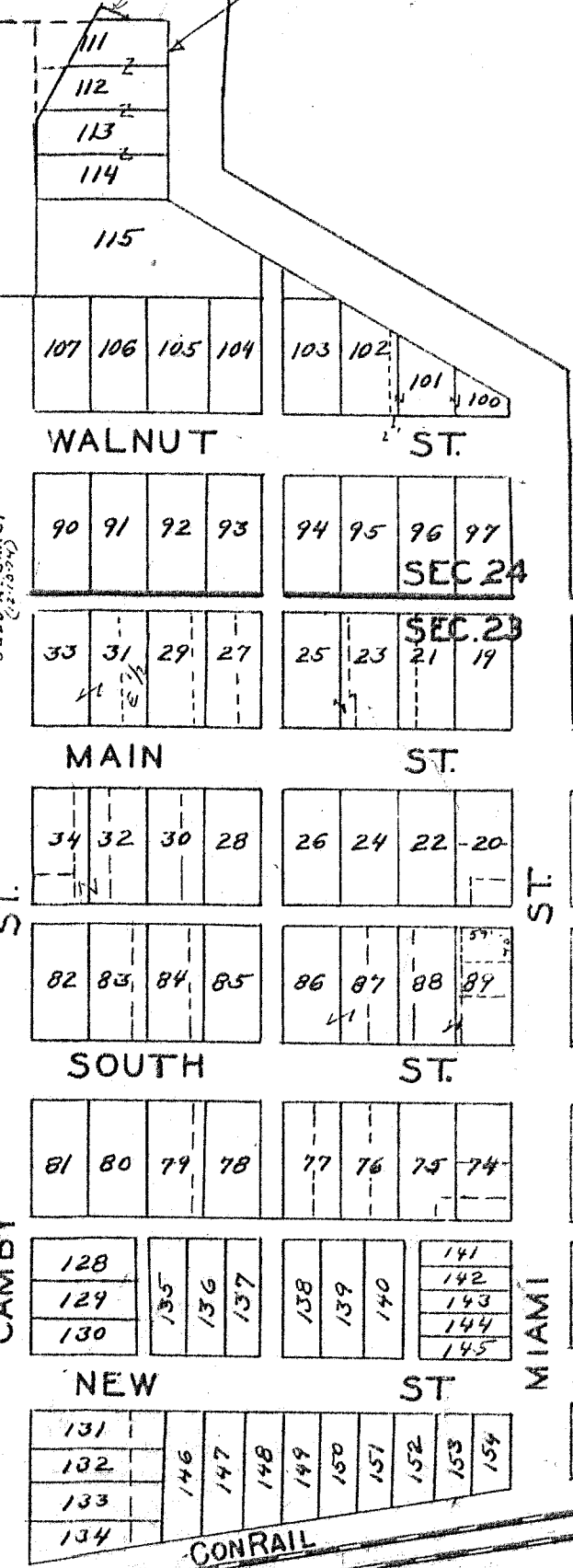
165.17' C.R. 70

(See Page 33)

(See Page 30)

SEE PAGE 9      PAGE 11      PAGE 9      SEE PAGE 11      SEE PAGE 9

SEC. 30 T. 3 R. 13    SEC. 24 T. 3 R. 13    S.R. 235    WALNUT ST.    MAIN ST.    SOUTH ST.    CAMBY ST.    NEW ST.    MIAMI ST.    S.R. 235    GARBLE ST.    C.C.C. & ST. L. RR.    SEC. 28



SPW  
192  
G.M.M.  
192

SURVEY OR SECTION	SUB. NO.	NO. ACRES	GRANTOR	GRANTEE	ACRES TRANS'FRD	TRANS.	DATE OF TRANSFER	DEED		LOT NO.	SIZE		REMARKS
								VOL.	PAGE		FRONT	DEPTH	
23-3-13		0.86	CHRISTIAN F. GUNDER ETUX	MARVIN A. COX ETUX	0.86	✓	4-22-77	369	955-956	Pt. 18	19.40'	66.00'	
23-3-13		1.30 0.25	J. WILL GODSEY ETUX	JACK A. EVILSIZOR ETUX	1.30 0.25	✓	5-4-77	370	175-177				
23-3-13		0.33	LUCY VELMA SHROYER	KRYSTENE H. WIGEL	0.33	✓	5-16-77	370	345-346				
23-3-13		0.33	GERALD F. UPTON ETAL	CAROLYNE ANN McCARTY	0.33	✓	7-18-77	371	609-610				
23-3-13		1.00	BEN H. GODSEY ETUX	J. ROBERT BRUNSON ETUX	1.00	✓	8-29-77	372	308-309				
			LEO P. STEWART	DONALD L. STEWART ETUX		✓	9-1-77	372	380-381	240-241			
			RAMONA LYNN SMITH (KIES)	JACK S. SMITH ETUX		✓	11-8-77	373	661	67, 68, 69			S. HALF OF 70-71
			CURTIS A. FAY ETUX	JAMIE L. STALEY		✓	11-30-77	374	54	160, 70A, 71A			S. HALF OF 70-71
			JAMIE L. STALEY	JANETTE L. FRY		✓	11-30-77	374	55-56	160, 70A, 71A			
			H. DUANE HEATH ETUX	JAMES B. GASTINEAU TRUSTEE		✓	12-16-77	374	252-253	Pt. 73	47.72'		
23-3-13		0.33	CAROLYNE ANN M.C. CARTY	JERRY N. SNIRES ETUX	0.33	✓	2-6-78	374	701-702				
			HAROLD A. CONLEY ETUX	HUGH N. BODEY ETUX		✓	3-3-78	375	65-66	Pt. 58, Pt. 59			
			LUCILLE HAHN ETUX	GUY W. THACKER ETUX		✓	3-16-78	375	230-231	161			
			MERVIN L. HINKLE ETAL	MARSHA KAY STIDAM		✓	5-23-78	376	382	61			
			MARSHA KAY STIDAM	MERVIL L. HINKLE		✓	5-23-78	376	383	61			
23-3-13		1.14	DORIS E. WEISKITTLE	QUINCY CONTRACTING INC.	1.14	✓	5-26-78	376	475/476				
23-3-13		0.39	MARTHA MURKIE DAMMEYER	MICHAEL C. DILTZ	0.39	✓	6-2-78	376	678/679				
			JACK S. SMITH ETUX	JAMES F. WATKINS ETUX		✓	11-24-78	380	395	67.68, 69			
			ARVIE P. KENDALL ETUX	JOHN W. SCOTT ETUX		✓	12-4-78	380	513/514	166, 65			
			GUY W. THACKER ETUX	KEITH G. SUTTON ETUX		✓	1-3-79	380	893/894	161			
			WILLIAM G. WILLIAMSON ETUX	GUY W. THACKER ETUX		✓	6-12-79	383	501	164-165			
23-3-13		0.17	GERALD R. DAVIS ETUX	JAMIE L. STALEY	0.17	✓	8-9-79	384	422/423				
23-3-13		0.17	JAMIE L. STALEY	GERALD R. DAVIS ETUX	0.17	✓	8-9-79	384	424/425				
			NELLIE BURKETT	BARBARA L. KREGLOW		✓	8-31-79	384	714	N. Pt. 58 N. Pt. 59			
			HUGH N. BODEY ETUX	JERRY N. SNIRES ETUX		✓	9-4-79	384	744/745	Pt. 58 Pt. 59			
23-3-13		3.49	ELBERT E. BAILEY ETUX	ARVIE P. KENDALL ETUX	3.49	✓	9-4-79	384	757/758				
			HUBERT L. PLANK ETUX	KATHERINE L. SMITH		✓	10-15-79	385	526/527	N.E. Pt. 70			
			KATHERINE L. SMITH ETUX	SAMMY K. LITTLETON ETUX		✓	3-24-80	387	274	N.E. Pt. 70			
			JOHN L. ORDEAN	DEBORAH L. ORDEAN		✓	7-23-80	388	553/554	244			
			ALTA E. BARTHAUER (DOLD)	BOBBY LOE BARTHAUER ETAL		✓	8-7-80	388	749/750	155-156			
			BOBBY LOE BARTHAUER ETAL	MARY FRANCES WARE		✓	8-7-80	388	751/752	155-156			
23-3-13		52.59	WILLARD N. UPTON DEL'D	DORA E. UPTON	52.59	✓	8-18-80	388	900-901				
23-3-13		60.84	" " "	WILLARD L. UPTON	60.84	✓	8-18-80	388	902-903				
			MERVIL L. HINKLE	DOROTHY THACKER		✓	8-26-80	389	6	61			
			ALTA E. BARTHAUER DEL'D	JAMES B. GASTINEAU, TRUSTEE		✓	8-28-80	389	404/41	Pt. 73 Pt. 72			
			JAMES B. GASTINEAU TRUSTEE	THE MIAMI VALLEY BANK		✓	10-31-80	389	750/752	Pt. 73			
			" " " "	" " " "		✓	10-31-80	389	953/955	Pt. 72 Pt. 73			
			JERRY N. SNIRES ETUX	THE PEOPLES BLDG. AND LO. CO. OF DEBENTURE		✓	1-20-81	390	871/872	58 Pt. 59 Pt.			
			THE PEOPLES BLDG. & LOAN CO. OF DEBENTURE	GUY W. THACKER ETAL		✓	9-2-81	393	503/505	58 Pt. 59 Pt.			
23-3-13		0.14	DONALD L. STEWART ETUX	MILLARD L. SHAFER ETUX	0.02	✓	9-2-81	393	476/477	246A, 247A, 248A			NEW SURVEY
23-3-13		0.12	DONALD L. STEWART ETAL	ROBERT E. WARD ETUX	0.03	✓	9-2-81	393	478/479	246B, 247B, 248B			NEW SURVEY
			THE PEOPLES BUILDING AND LOAN ASS. CO.	HOWARD ROSE ETUX		✓	1-26-82	395	58/60	Pt. 58 Pt. 59			MIDDLE PART
			COYALA M. CARROLL (DOLD)	WILLIAM D. CARROLL		✓	2-11-82	395	191	242-243 Pt.			12 1/2 FT. N. SIDE
			GLENNA F. HARBOUR (DOLD)	CLAUDE R. HARBOUR		✓	6-17-82	396	345	8-10			
23-3-13		1.00	J. ROBERT BRUNSON ETUX	MARILYN SCOTT	1.00	✓	8-6-82	396	954/955				
23-3-13		1.00	MARILYN SCOTT	PAULA S. BRUNSON	1.00	✓	8-6-82	396	754/757				
23-3-13		0.09	DONALD L. STEWART ETUX	DUANE L. STEWART ETUX	0.02	✓	8-11-82	396	978/979	W. Pt. 246 W. Pt. 247 W. Pt. 248			NEW SURVEY

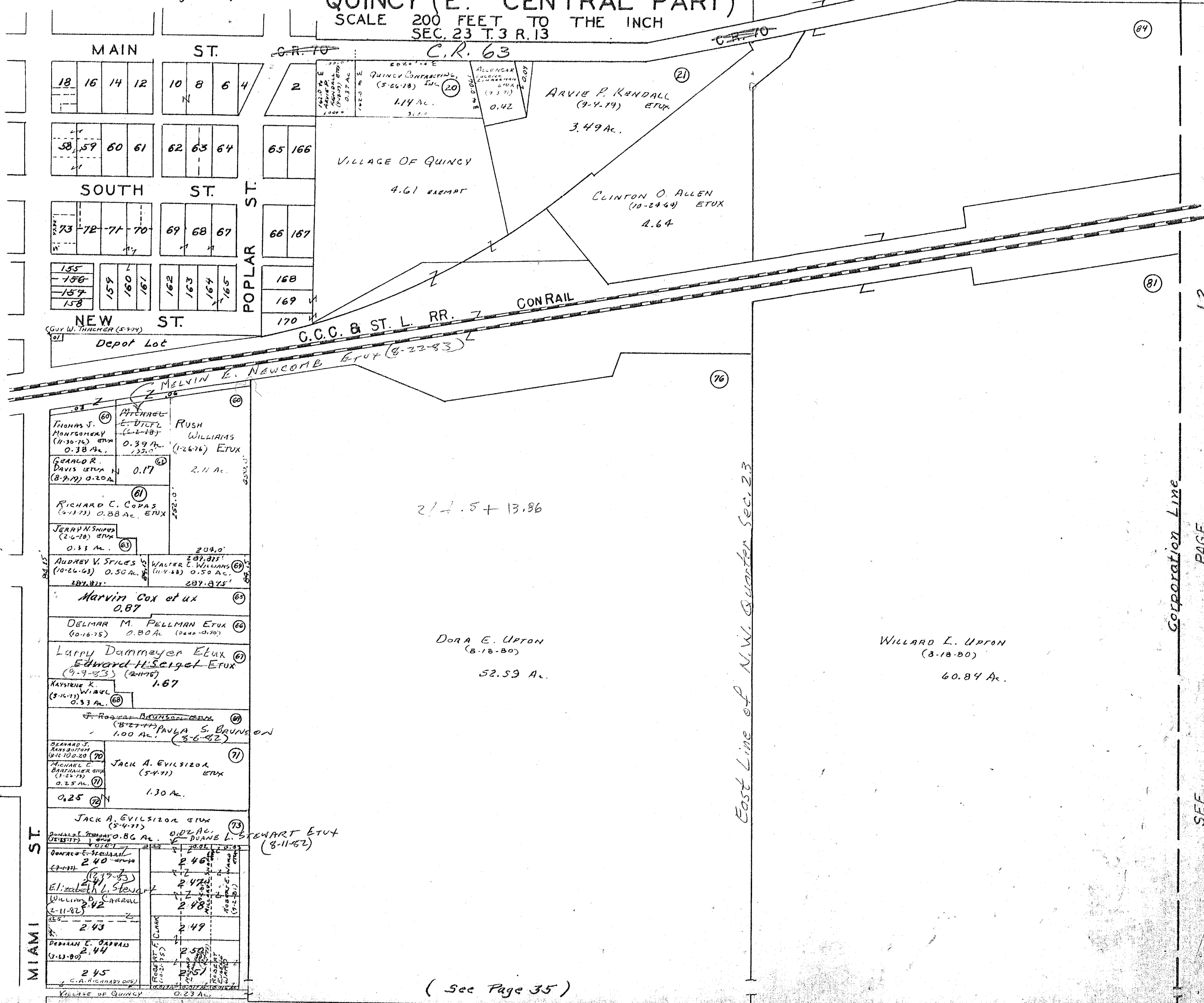
SURVEY OR SECTION	SUB. NO.	NO. ACRES	GRANTOR	GRANTEE	ACRES TRANS'FRD	TRANS.	DATE OF TRANSFER	DEED		LOT NO.	SIZE		REMARKS
								VOL.	PAGE		FRONT	DEPTH	
23-3-13		0.39	LILLIAN J. DOUGLAS Deed	WILLIAM J. DOUGLAS		✓	10-12-82	397	751	12			
23-3-13		1.67	MICHAEL L. DILTZ	MELVIN E. NEWCOMB ETUX	0.39	✓	8-22-83	401	436				116-13-12-002
23-3-13		0.07	Edward H. Siegel Etal	Larry Dammeyer Etux	1.67	✓	9-9-83	401	669-671				
			Donald L. Stewart Deed	Elizabeth L. Stewart	0.07	✓	12-19-83	402	829-832	240,241			

( See Page 30 )

QUINCY (E. CENTRAL PART)

SEC. 23 T. 3 R. 13

SCALE 200 FEET TO THE INCH



( See Page 33 )

214.5 + 13.86

( See Page 35 )

RE. W. 1932 G.W.W. 1942

Corporation Line

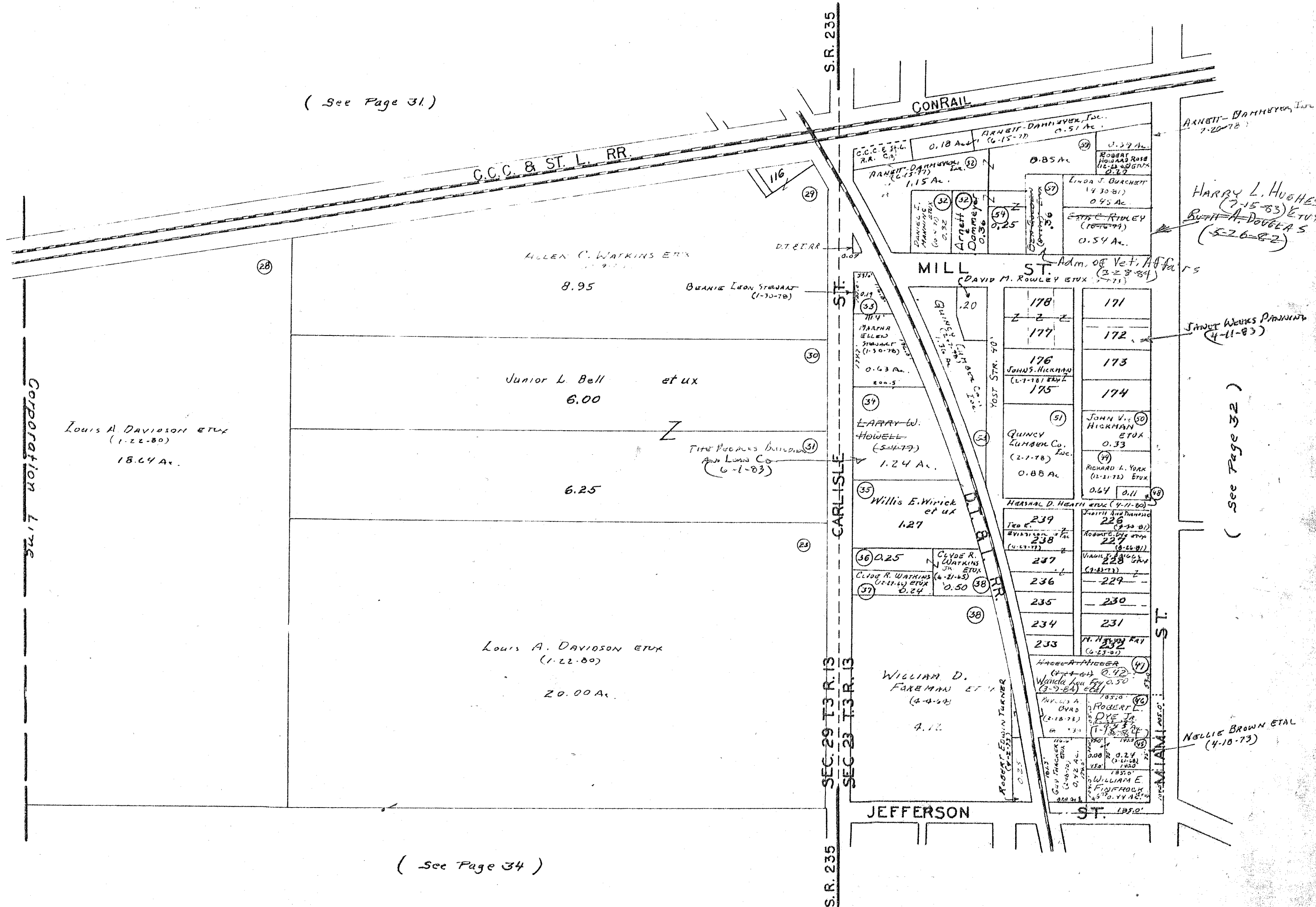
PAGE

SEE

SURVEY OR SECTION	SUB. NO.	NO. ACRES	GRANTOR	GRANTEE	ACRES TRANS'FRD	TRANS.	DATE OF TRANSFER	DEED		LOT NO.	SIZE		REMARKS
								VOL.	PAGE		FRONT	DEPTH	
23-3-13		0.18 0.51	JACK A. EVILSIZOR ETUX	TED A. EVILSIZOR ETAL	0.18 0.51	✓	4-29-77	370	77-78	236-237			
23-3-13		1.15 0.85	GERALD E. ARNETT ETUX	ARNETT - DAMMEYER, INC.	1.15 0.58	✓	6-15-77	370	911-915	238, 239			
23-3-13		0.39	WILLARD N. UPTON	WILLARD LEE UPTON ETAL	0.39	✓	7-21-77	371	670-671				
23-3-13		0.45	MARION A. VONDERHUEVEL ETUX	JOHN L. BURCHETT ETUX	0.45	✓	7-6-77	372	448				
23-3-13			JAMES R. FREMOR ETUX	VIRGIL T. BRIGGS ETUX		✓	9-23-77	372	809-810	228			
23-3-13		0.80	BERNIE LYON STEWART 1/2 INT.	MARTHA ELLEN STEWART	0.80	✓	1-30-78	374	640-641	N. 1/2 229			
23-3-13		0.80	MARTHA ELLEN STEWART	BERNIE LYON STEWART	0.19	✓	1-30-78	374	642				New Survey
23-3-13			MARTHA W. ALBAUGH (De'd)	MARY E. LINDSAY ETAL		✓	2-7-78	374	737-738	175-176			
23-3-13		1.36	MARY E. LINDSAY ETAL	JOHN S. HICKMAN ETUX	1.36	✓	2-7-78	374	739-741	175-176			
23-3-13		0.88	MARY E. LINDSAY ETAL	QUINCY LUMBUR CO., INC.	0.88	✓	2-7-78	374	734-736				
23-3-13		0.39	WILLARD LEE UPTON ETAL	ARNETT - DAMMEYER, INC.	0.39	✓	7-20-78	377	656-657				
23-3-13			ALICE E. DYE DECD	HARRY GRAY ETAL		✓	8-7-78	378	123/124	173			
23-3-13			ROBERT S. HUGHES	ARCHIE L. FOSTER ETUX		✓	9-25-78	379	283/284	226			
23-3-13		1.24	MARION W. WEST ETUX	JOAN GALE DECD		✓	2-13-79	381	589/585	177 Pt. 178 Pt.			W. ENDS
23-3-13		1.24	LARRY W. HOWELL ETUX	MARSHA KAY STIDAM	1.24	✓	5-4-79	382	773				
23-3-13		1.24	MARSHA Kay STIDAM	LARRY W. HOWELL	1.24	✓	5-4-79	382	774				
23-3-13			DONALD E. FRY DECD	LADONNA RUTH HEATH ETAL		✓	5-16-79	382	996/997	171 Pt. 172			
23-3-13			LADONNA RUTH HEATH	DENNIS MICHAEL FRY		✓	5-16-79	382	998/999	171 Pt. 172			
23-3-13		0.540	BEATRICE M. RIDLEY (De'd)	ESTA C. RIDLEY	0.540	✓	10-16-79	385	509/510				
23-3-13		18.64	LOUIS A. DAVIDSON ETUX	ELAINE KRAMER	18.64	✓	1-22-80	386	627/629				
23-3-13		20.00	ELAINE KRAMER	LOUIS A. DAVIDSON ETUX	20.00	✓	1-22-80	386	630/632				
23-3-13			JOAN GAIL DEAL	JOSEPH K. BARNHART		✓	2-19-80	386	703	Pt. 177 Pt. 178			
23-3-13		0.11	MARVIN A. COX ETUX	HERSHAL D. HEATH ETUX	0.11	✓	4-11-80	387	509/510				
23-3-13		0.45	JOHN L. BURCHETT	LINDA J. BURCHETT	0.45	✓	4-30-81	392	10/11				
23-3-13			ROBERT J. FRY DECD	M. HELEN FRY		✓	6-25-81	392	629/630	232			
23-3-13			ROBERT L. DYE ETUX	ROBERT L. DYE ETUX		✓	8-26-81	393	117/114	227			
23-3-13			ARCHIE L. FOSTER ETUX	JUDITH ANN THOMPSON		✓	9-30-81	393	819/820	226			
23-3-13		0.54	ESTA C. RIDLEY DECD	RUTH A. DOUGLAS	0.54	✓	5-26-82	396	721/722				
23-3-13			ELIZABETH R. WEEKS	JANET WEEKS PANNING		✓	4-11-83	399	704/705	S. Pt. 172			
23-3-13		1.24	RONALD E. LEIBRICK ETUX	ROBERT E. THUEL ETUX		✓	5-3-83	399	959	Pt. 229 Pt. 230			
23-3-13			LARRY W. HOWELL	The Peoples Building and Loan Co. of De Graaf	1.24	✓	6-1-83	400	420-422				
23-3-13		0.54	RUTH A. DOUGLAS ETUX	HARRY L. HUGHES ETUX	0.54	✓	7-15-83	400	965/966				
23-3-13		0.45	Robert L. Dye, Jr. ETUX	John R. Beck	0.45	✓	1-18-84	403	78	Pt. 0.L.10			
23-3-13		0.45	John R. Beck	Robert L. Dye, Jr.	0.45	✓	1-18-84	403	80	Pt. 0.L.10			
23-3-13		0.50	Hazel A. Miller decd	Wanda Lou Fry etal	0.50	✓	3-9-84	403	941				
23-3-13		0.36	John Robert Bowyer, Jr. Etal	Administrator of Veterans Affairs	0.36	✓	3-28-84	404	169				

( See Page 31 )

SEE PAGE 11



( See Page 34 )

HARRY L. HUGHES  
 (7-15-83)  
 BETH A. DOUGLAS  
 (5-26-82)

JANET WELLS PARNELL  
 (4-11-83)

( See Page 32 )

NELLIE BROWN ETAL  
 (4-10-73)

RAM  
 1932  
 G.M.H.  
 1942

SURVEY OR SECTION	SUB. NO.	NO. ACRES	GRANTOR	GRANTEE	ACRES TRANS'FRD	TRANS.	DATE OF TRANSFER	DEED		LOT NO.	SIZE		REMARKS
								VOL.	PAGE		FRONT	DEPTH	
29-3-13		27.50	CARL M. TROUT ETUX	WILFRED H. DAMMEYER ETUX		✓	3-28-77	369	512-5-13	206			
		4.55	NORMAN C. HINKLE (DECD)	ELLA HINKLE ETAL		✓	11-3-77	373	582-583	N. Pt. 223 N. Pt. 224	N. Pt. 225		
		25.00	THEODORE R. HINKLE (DECD)	WILMA G. HINKLE	27.50	✓	4-12-77	375	604	N. Pt. 223 N. Pt. 225			
		26.72	LILLIAN MAE CALLAND DECD	RUTH CALLAND WAMMES	4.55	✓	9-7-74	378	678/1079				
		25.00	LOUIS A. DAVIDSON ETUX	ELAINE KRAMER	25.00	✓	1-22-80	386	627/1629				
		26.72	ELAINE KRAMER	LOUIS A. DAVIDSON	26.72	✓	1-22-80	386	630/1632				
			ELLA HINKLE	ERNEST HINKLE ETAL		✓	1-29-80	386	747	N. Pt. 223 N. Pt. 224	N. Pt. 225		
			LEROY E. HINKLE ETAL	GERALDINE CAIN		✓	11-22-82	398	193/194	N. Pt. 223 N. Pt. 224	N. Pt. 225		
			JAMES J. ADAMS ETUX	MARK S. O'CONNOR, Trustee		✓	2-24-84	403	819	204, 213, 214, 215			
			MARK S. O'CONNOR, Trustee	JAMES J. ADAMS		✓	2-24-84	403	823	213, 214, 215			
		" " " " " "	JEANNE A. ADAMS		✓	2-24-84	403	821	204, .32' OFF	N. S. 214			
		DAVID A. HEATH ETUX	THE VILLAGE OF QUINCY		✓	3-9-84	404	59	216, 217, 218, 219				

MIAMI TOWNSHIP  
QUINCY ( S. W. PART )

SEC. 29 T.3 R. 13  
SEC. 23 T.3 R. 13

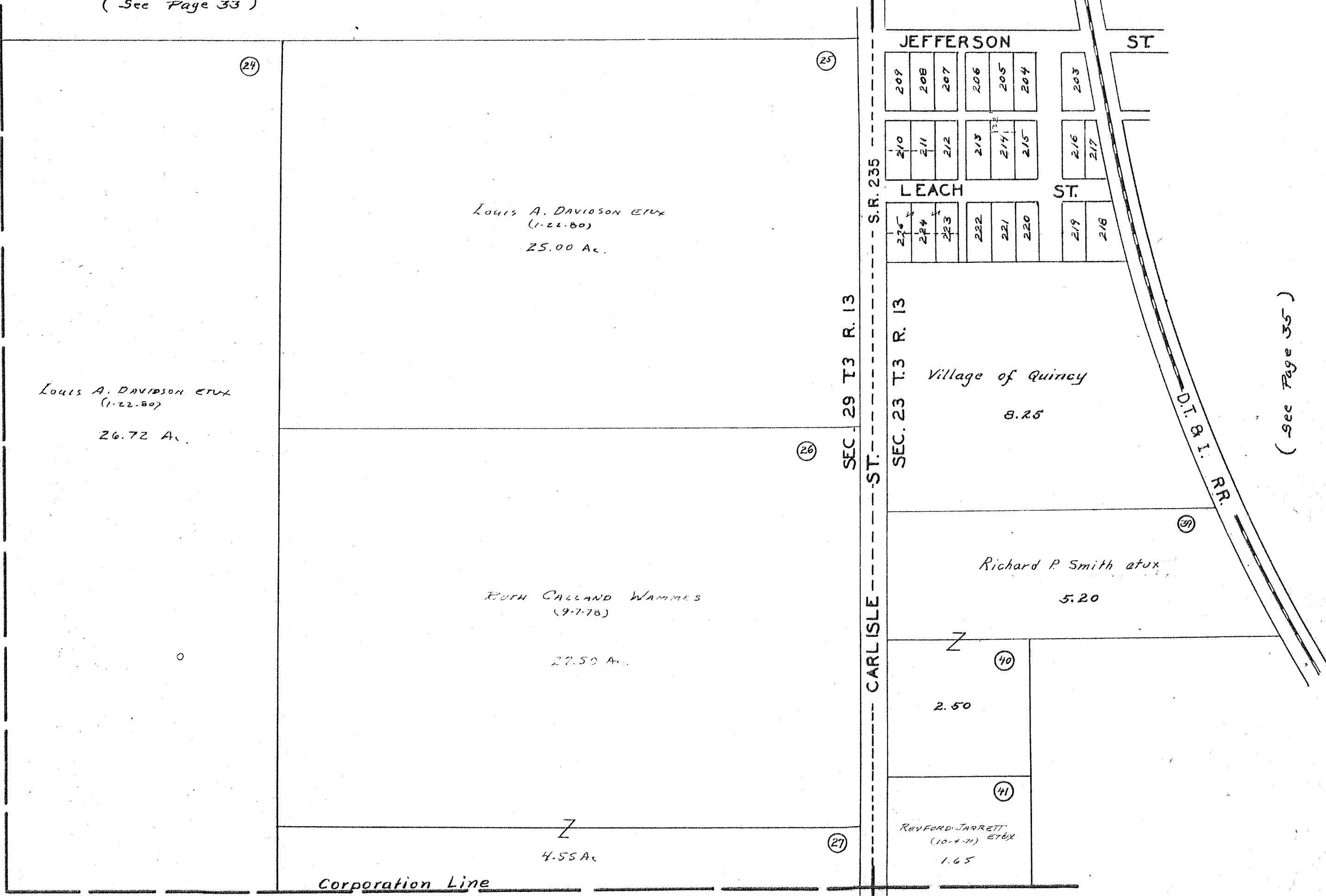
SCALE 200 FEET TO THE INCH

( See Page 33 )

11

PAGE

SEE



( See Page 35 )

SEE

PAGE

11

SEE

PAGE

12

FFW  
1932  
G.W.W.  
1722

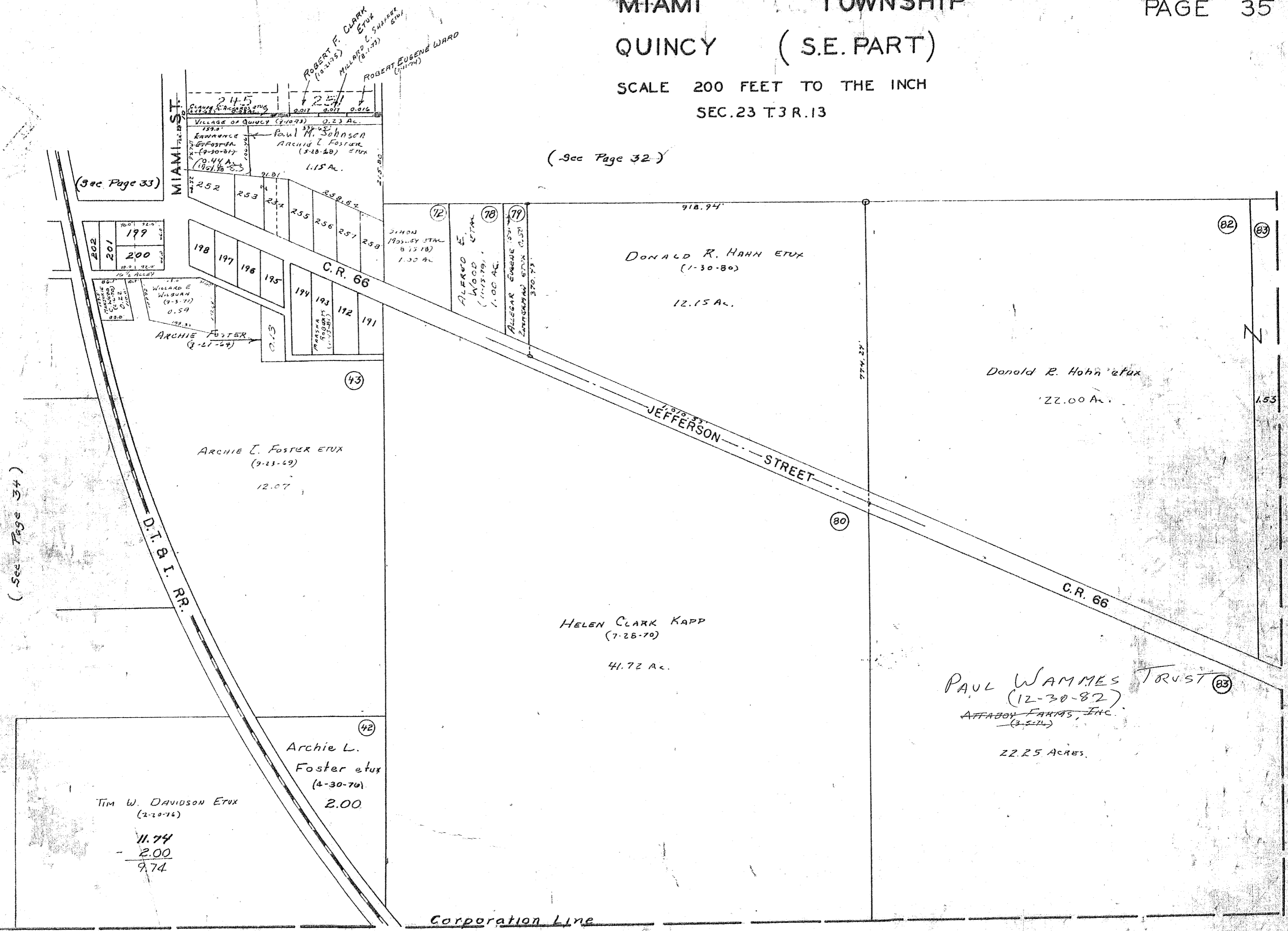


SURVEY OR SECTION	SUB. NO.	NO. ACRES	GRANTOR	GRANTEE	ACRES TRANS'FRD	TRANS.	DATE OF TRANSFER	DEED		LOT NO.	SIZE		REMARKS
								VOL.	PAGE		FRONT	DEPTH	
23-3-13		1.00	RICHARD V. SMITH DEC'D PAUL GOUGHNOUR ETUX MARTHA JANE CONSTANTINE GEORGE HOWARD KUHN, JR. ETUX JOHN PURK	DOROTHY E. SMITH MARTHA JANE CONSTANTINE J. WILL GOOSEY ETUX WILLIAM A. BROWN SIMON MOSLEY ETAL	1.00	✓	10-12-77	373	152-162	192			
23-3-13		1.00	HAROLD E. WILLIAMS ETUX Hugh N. Bodley etux WILLARD L. UPTON ETUX GERALD F. UPTON ETUX	HUGH N. BODEY ETUX John R. Kreakbaum etux GERALD F. UPTON ETUX ALFRED E. WOOD ETAL	1.00	✓	3-31-78	375	458 457	W. 1/2 254 253 254 Pt			W 1/2 OF 254
23-3-13		53.87 6.59	HELEN CLARK KAPP ARCHIE L. FOSTER ETUX JOHN R. KREAKBAUM ETAL BELLEF, FED. SAVINGS & LOAN AS	DONALD R. HAHN ETUX LAWRENCE E. FOSTER BELLER, FED. SAVINGS & LOAN AS MARSHA ROBERTS	12.15 0.44	✓	6-7-78	376	647 645	256			
23-3-13		22.25	ATTABOY FARMS, INC. WILLIAM A. BROWN	BELLER, FED. SAVINGS & LOAN AS MARSHA ROBERTS PAUL WAMMES TRUST DOROTHY TRACKER ETAL	22.25	✓	6-29-78	377	232 233	256			
23-3-13		0.44	LAWRENCE E. FOSTER	POL M. JOHNSON	0.44	✓	8-15-78	378	318 319				
						✓	9-22-78	379	240 241	193			
						✓	4-9-79	382	363 364	193			
						✓	10-19-79	383	554 555				
						✓	11-13-79	385	865				
						✓	1-30-80	386	735 736				NEW SURVEY
						✓	9-30-81	393	817 818				NEW SURVEY
						✓	11-12-81	394	357 359	193			
						✓	11-13-81	394	362 363	193			
						✓	12-30-82	398	581 587				
						✓	8-16-83	401	341	256			
						✓	10-14-83	402	97 99				

MIAMI TOWNSHIP  
 QUINCY (S.E. PART)

SCALE 200 FEET TO THE INCH  
 SEC. 23 T.3 R.13

(See Page 32)



(See Page 33)

(See Page 34)

TIM W. DAVIDSON ETUX  
 (2-20-76)  
 11.74  
 - 2.00  
 9.74

Archie L.  
 Foster etux  
 (4-30-70)  
 2.00

HELEN CLARK KAPP  
 (7-26-70)  
 41.72 AC.

DONALD R. HAHN ETUX  
 (1-30-80)  
 12.15 AC.

Donald R. Hahn etux  
 22.00 AC.

PAUL WAMMES TRUST (83)  
 (12-30-82)  
 AFFABON FARMAS, INC.  
 (3-2-84)  
 22.25 ACRES.

Corporation Line

SEE

PAGE

12

PAGE 12

SEE

ERM  
 1936  
 657  
 1988