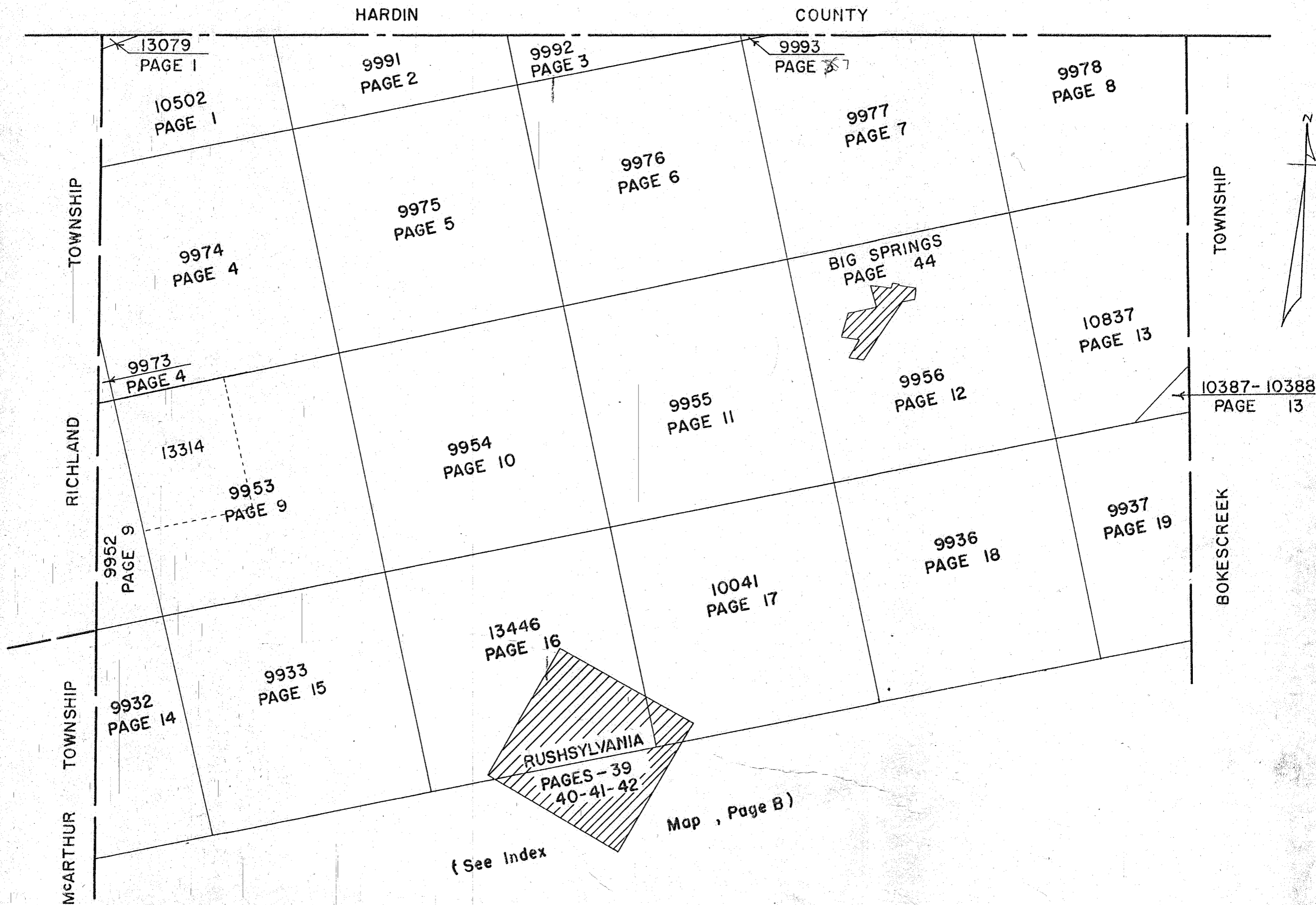


RUSHCREEK TOWNSHIP
INDEX MAP

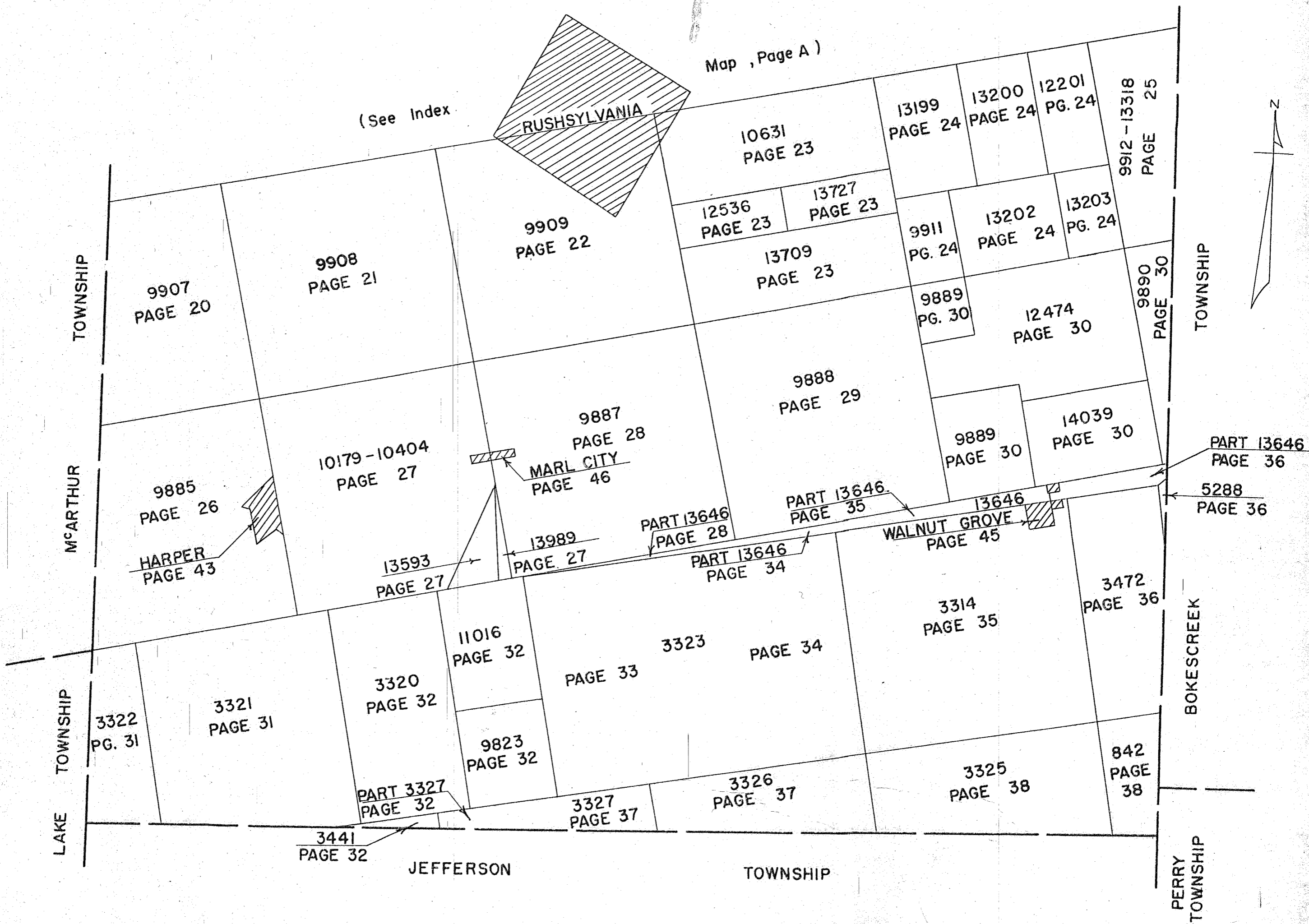
VIRGINIA MILITARY SURVEY

CORRECTED TO ~~1987~~ ~~1988~~
~~January 1, 1970~~ ~~1982~~
June 1, 1984



INDEX MAP

VIRGINIA MILITARY SURVEY



INDEX

VIRGINIA MILITARY SURVEYS

V.M.S.	PAGE	V.M.S.	PAGE	V.M.S.	PAGE
842	38	9912	25	10502	1
3314	35	9932	14	10631	23
3320	32	9933	15	10837	13
3321	31	9936	18	11016	32
3322	31	9937	19	12201	24
3323 - West Part	33	9952	9	12474	30
3323 - East Part	34	9953	9	12536	23
3325	38	9954	10	13079	1
3326	37	9955	11	13199	24
3327 - Part	37	9956	12	13200	24
3327 - Part	32	9973	4	13202	24
3441	32	9974	4	13203	24
3472	36	9975	5	13318	25
5288	36	9976	6	13446	16
9823	32	9977	7	13593	27
9885	26	9978	8	13646 - Part	28
9887	28	9991	2	13646 - Part	34
9888	29	9992	3	13646 - Part	35
9889	30	9993	3	13646 - Part	36
9890	30	10041	17	13646 - Part	45
9907	20	10179	27	13709	23
9908	21	10387	13	13727	23
9909	22	10388	13	13989	27
9911	24	10404	27	14039	30
				13314	9

TOWNS OR VILLAGES

PAGE

BIG SPRINGS	44
HARPER	43
MARL CITY	46
RUSHSYLVANIA	39-40-41-42
WALNUT GROVE	45
WATKINS ALLOTMENT NO. 1	47
KEMP ACRES ALLOTMENT	48
HOME CREST ALLOTMENT	49

1

SURVEY OR SECTION	SUB. NO.	NO. ACRES	GRANTOR	GRANTEE	ACRES TRANS'FRD	TRANS.	DATE OF TRANSFER	DEED		LOT NO.	SIZE		REMARKS
								VOL.	PAGE		FRONT	DEPTH	

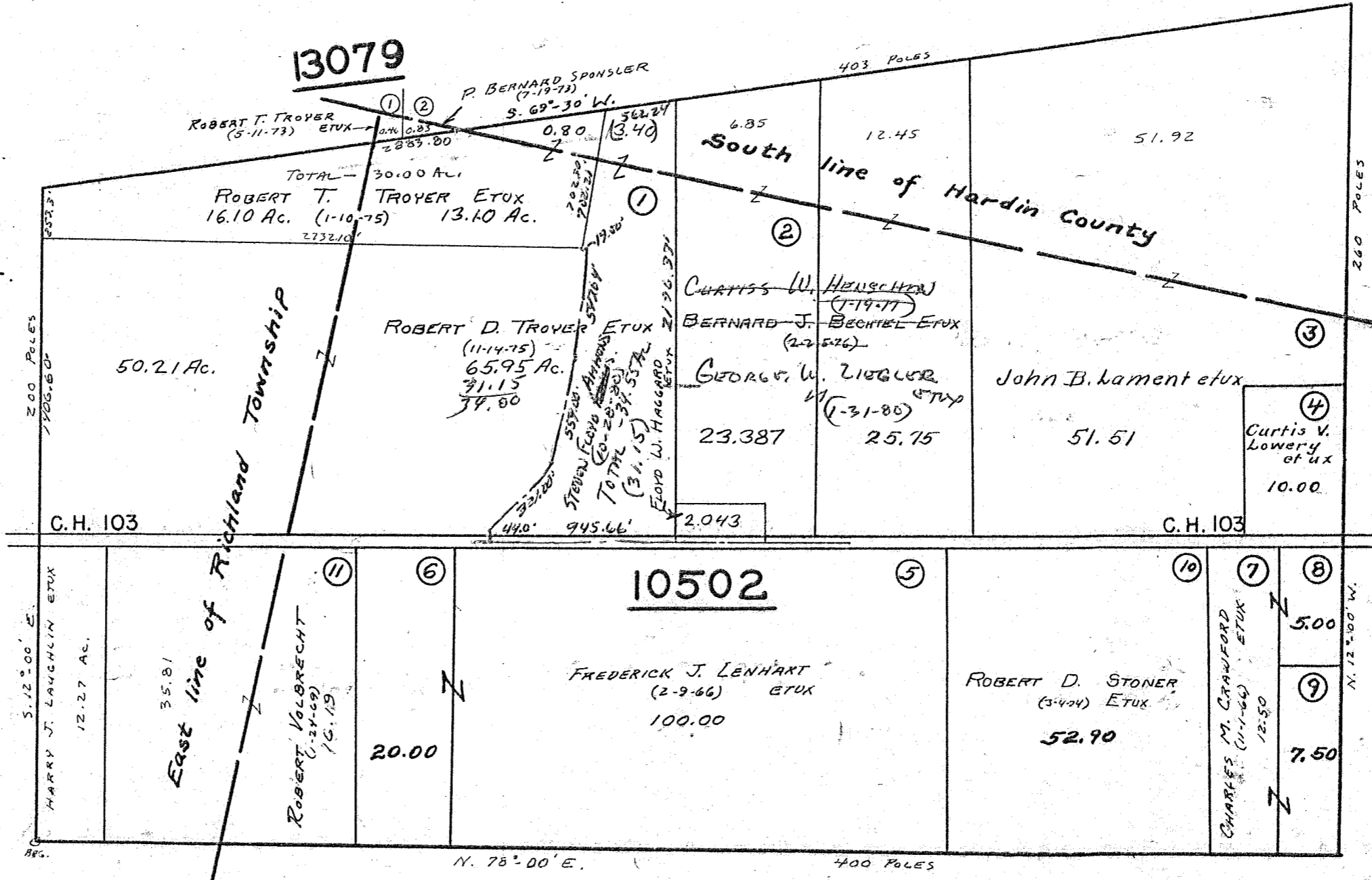
10502		25.75 23.387	BERNARD F. BECHTEL ETUX	CURTISS W. HENSCHEN	25.75 23.387	✓	1-19-77	368	611 - 613				
10502		25.75 23.387	CURTISS W. HENSCHEN	GEORGE W. ZIEGLER ETUX	25.75 23.387	✓	1-31-80	386	750/ 1752				
10502		65.95	ROBERT D. TROYER ETUX	STEVEN FLOYD AMMONS	31.15	✓	10-28-80	389	917/ 918				New Survey

RUSHCREEK TOWNSHIP
 VIRGINIA MILITARY SURVEYS 10502
 13079

SCALE 10 CHAINS TO THE INCH

16.10
 13.40

 29.50



(See Page 4)

(See Page 2)

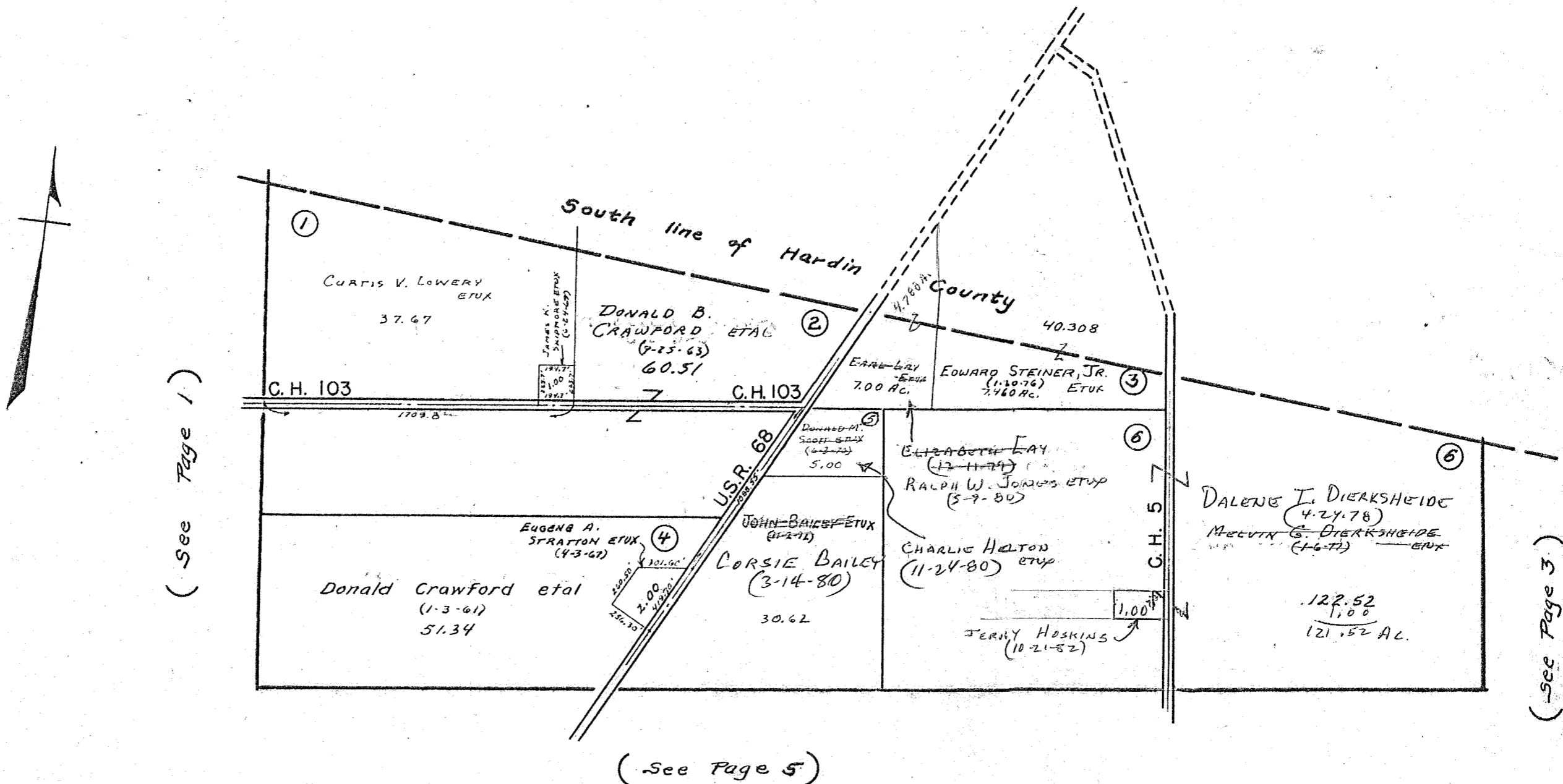
2

CARTER PRG.

SURVEY OR SECTION	SUB. NO.	NO. ACRES	GRANTOR	GRANTEE	ACRES TRANS'FRD	TRANS.	DATE OF TRANSFER	DEED		LOT NO.	SIZE		REMARKS
								VOL.	PAGE		FRONT	DEPTH	
9991		122.52	MELVIN G. DIERKSHIDE	DALENE T. DIERKSHIDE	122.52	✓	4-24-78	375	810-811				
9991		7.00	EARL LAY (DELD)	ELIZABETH LAY	7.00	✓	12-11-79	386	218/219				DEED 11.788 A.
9991		30.62	JOHN BAILEY (DELD)	CORSIE BAILEY	30.62	✓	3-14-80	387	169/170				
9991		7.00	ELIZABETH LAY (DELD)	RALPH W. JONES ETX	7.00	✓	5-9-80	387	827/828				
9991		5.00	DONALD M. SCOTT ETX	CHARLIE HELTON ETX	5.00	✓	11-24-80	390	269/271				
9991		122.52	DALENE DIERKSHIDE	JERRY HOSKINS	1.00	✓	10-21-82	397	803/804				NEW SURVEY

RUSHCREEK TOWNSHIP
VIRGINIA MILITARY SURVEY 9991

SCALE 10 CHAINS TO THE INCH



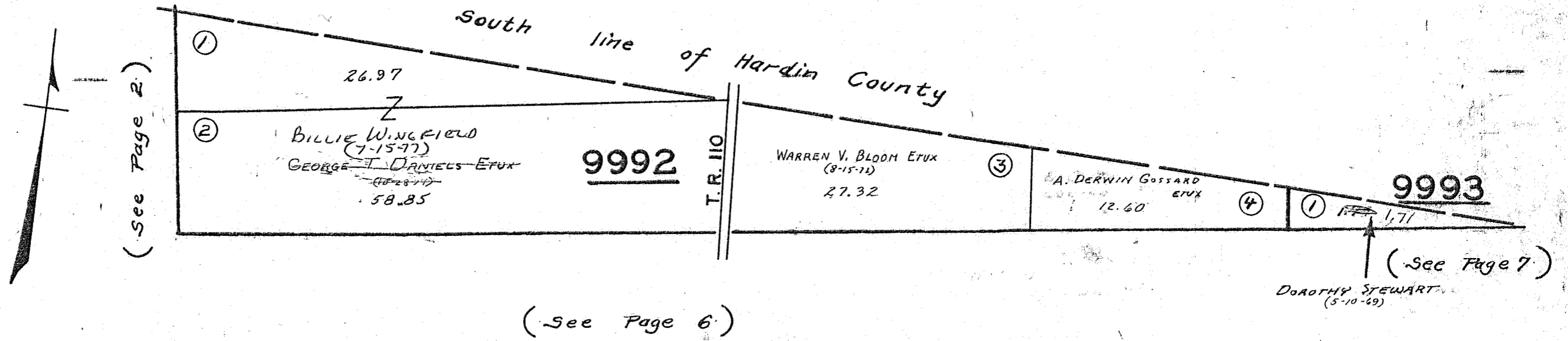
CARTER PRG.

SURVEY OR SECTION	SUB. NO.	NO. ACRES	GRANTOR	GRANTEE	ACRES TRANS'FRD	TRANS.	DATE OF TRANSFER	DEED		LOT NO.	SIZE		REMARKS
								VOL.	PAGE		FRONT	DEPTH	
9992		26.97 58.85	GEORGE T. DANIELS ETX	BILLIE WINGFIELD	26.97 58.85	✓	7-15-77	371	547- 549				

RUSHCREEK TOWNSHIP
VIRGINIA MILITARY SURVEYS

9992
9993

SCALE 10 CHAINS TO THE INCH

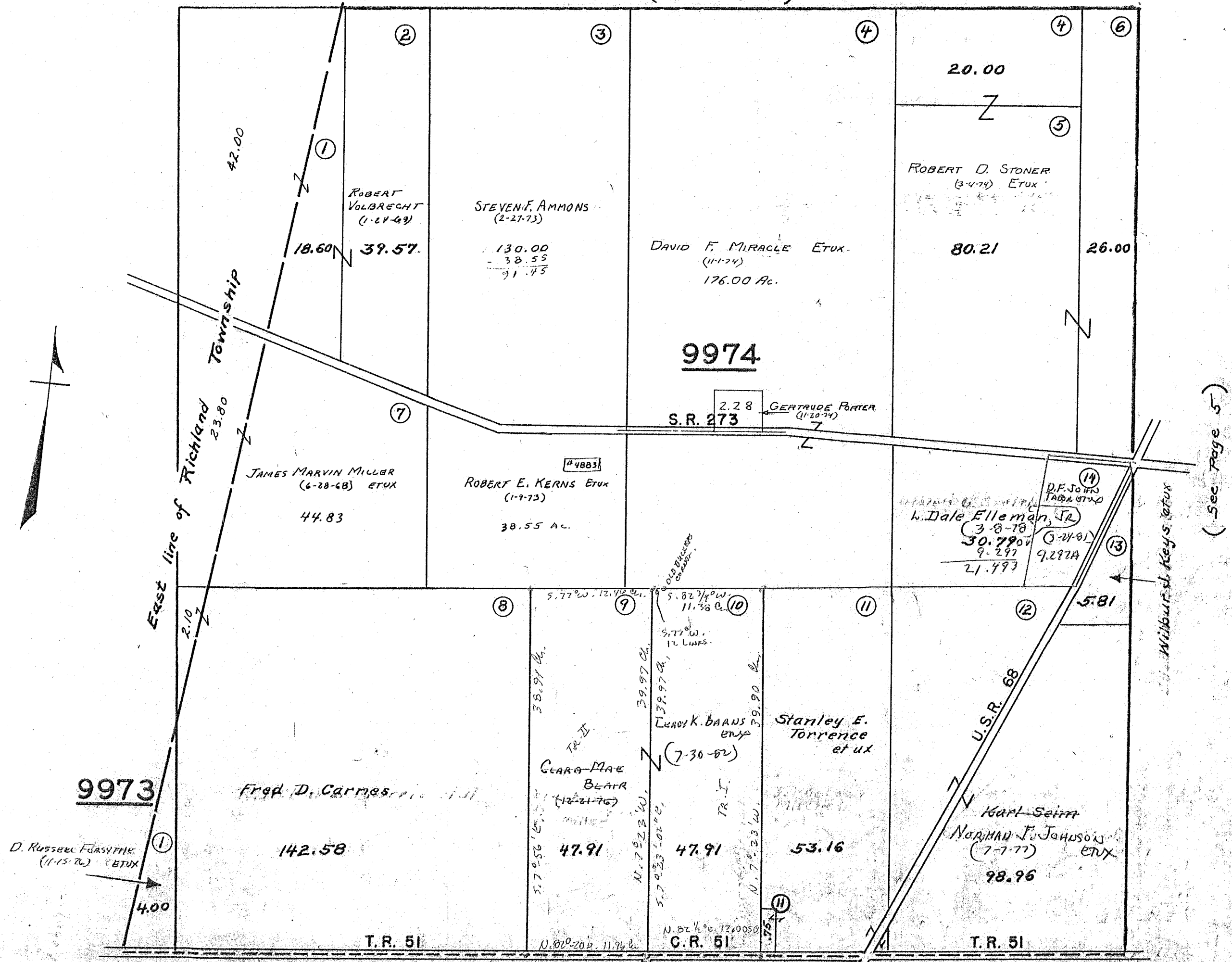


SURVEY OR SECTION	SUB. NO.	NO. ACRES	GRANTOR	GRANTEE	ACRES TRANSFRD	TRANS.	DATE OF TRANSFER	DEED		LOT NO.	SIZE		REMARKS
								VOL.	PAGE		FRONT	DEPTH	
9974		98.96	KARL SEIM	NORMAN J. JOHNSON ETUX	98.96	✓	7-7-77	371	286-287				
9974		30.79	L. DALE ELLEMAN	L. DALE ELLEMAN, JR.	30.79	✓	3-8-78	375	124-125				
9974		30.79	L. DALE ELLEMAN ETUX	D. F. JOHN TABOR ETUX	9.297	✓	3-24-81	391	522/524				
9974		47.91	CLARA MAE BLAIR	LEROY K. BARNES ETUX	47.91	✓	7-30-82	396	466-468				Now Survey

RUSHCREEK TOWNSHIP
VIRGINIA MILITARY SURVEYS 9973
9974

SCALE 10 CHAINS TO THE INCH

(See Page 1)



(See Page 9)

- See Page 5 -

SURVEY OR SECTION	SUB. NO.	NO. ACRES	GRANTOR	GRANTEE	ACRES TRANS'FRD	TRANS.	DATE OF TRANSFER	DEED		LOT NO.	SIZE		REMARKS
								VOL.	PAGE		FRONT	DEPTH	
9975		64.37 68.78	RUTH DYE (Dec'd)	NORMAN E. DYE	48.77 68.78	✓	4-8-77	369	728- 731				
9975		65.47	RUTH DYE (Dec'd)	NORMAN E. DYE	65.47	✓	4-8-77	369	732				
9975		0.50 0.58	WALLACE P. REA	E. EVE DYE ETUIR	0.58	✓	6-28-77	371	111- 112				
9975		107.27	MILDRED SCOTT (KENNEDY)	JOHN MARKER ETUX	6.17	✓	6-28-77	371	122- 123				NEW SURVEY
9975		101.10	MILDRED SCOTT (KENNEDY)	MICHAEL P. POPE ETUX	6.17	✓	7-6-77	371	248- 249				NEW SURVEY
9975		54.32	WILBUR S. KOYS ETAL	ROBERT S. STAMBLE ETUX	0.99	✓	7-11-77	371	465- 466				NEW SURVEY
9975		53.33	WILBUR S. KOYS ETAL	EDWARD E. PULFON ETUX	1.01	✓	7-11-77	371	463- 464				NEW SURVEY
9975		6.17	EILEEN M. RAYNE JOHN MARKER ETAL	EILEEN M. RAYNE	6.17	✓	1-19-78	374	593				
9975		6.17	EILEEN M. RAYNE	JOHN MARKER	6.17	✓	1-19-78	374	594				
9975		20.73	CLARENCE SCHMEER DEC'D	ANTHONY L. INSKEEP ETAL	20.73	✓	3-17-78	375	248- 249				
9975		6.17	JOHN MARKER	STEVE L. SUTHERLY ETUX	6.17	✓	12-14-78	380	677/ 679				
9975		10.00	ANDREW R. FOGT ETUX	TERRY LEE HARTLEY ETUX	10.00	✓	5-29-79	383	219/ 220				
9975		130.88	ASA COOK (Dec'd)	E. NORMAN FISHER ETAL	130.88	✓	8-8-80	388	791/ 793				Also U. 388 P. 199285
9975		130.88	E. NORMAN FISHER 1/2 INT.	THOMAS W. MOORE ETAL	130.88	✓	4-5-83	399	639/ 640				UND. 1/2 INT.
9975		64.37	Norman E. Dye etux	Harry L. Dye etux	64.37	✓	10-31-83	402	316/ 317				
9975		130.88	Thomas W. Moore etux	Dale L. Jorgensen etal	1.901	✓	11-1-83	402	330/ 331				New Survey

RUSHCREEK TOWNSHIP

VIRGINIA MILITARY SURVEY 9975

107.27
 6.17
 101.10
 6.17
 94.93

129.65
 27
 129.38
 1.50
 130.88

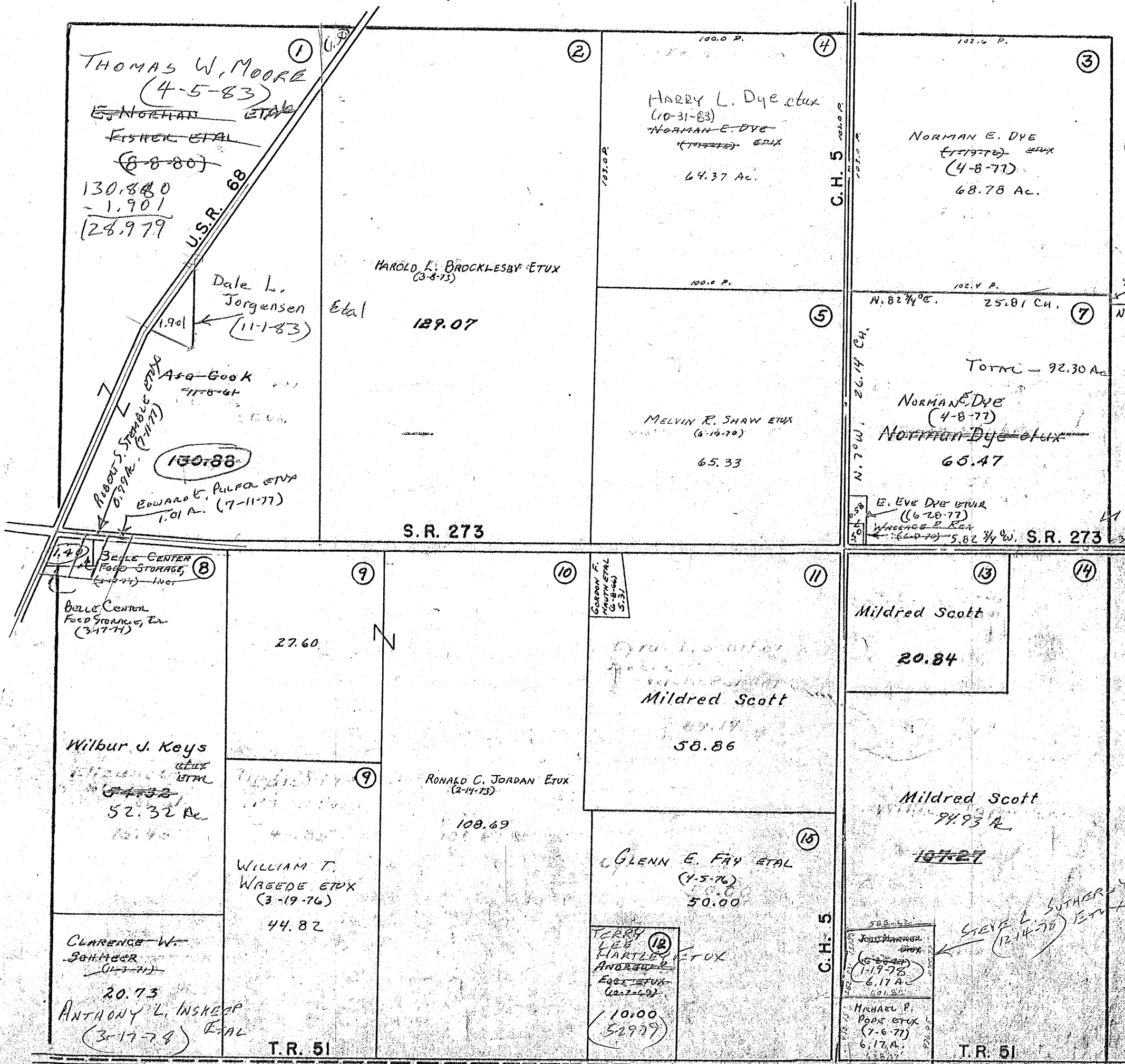
SCALE 10 CHAINS TO THE INCH

(See Page 2)

(See Page 4)

(See Page 6)

25.75
 65.47
 91.22
 92.30
 91.22
 1.08



(See Page 10)

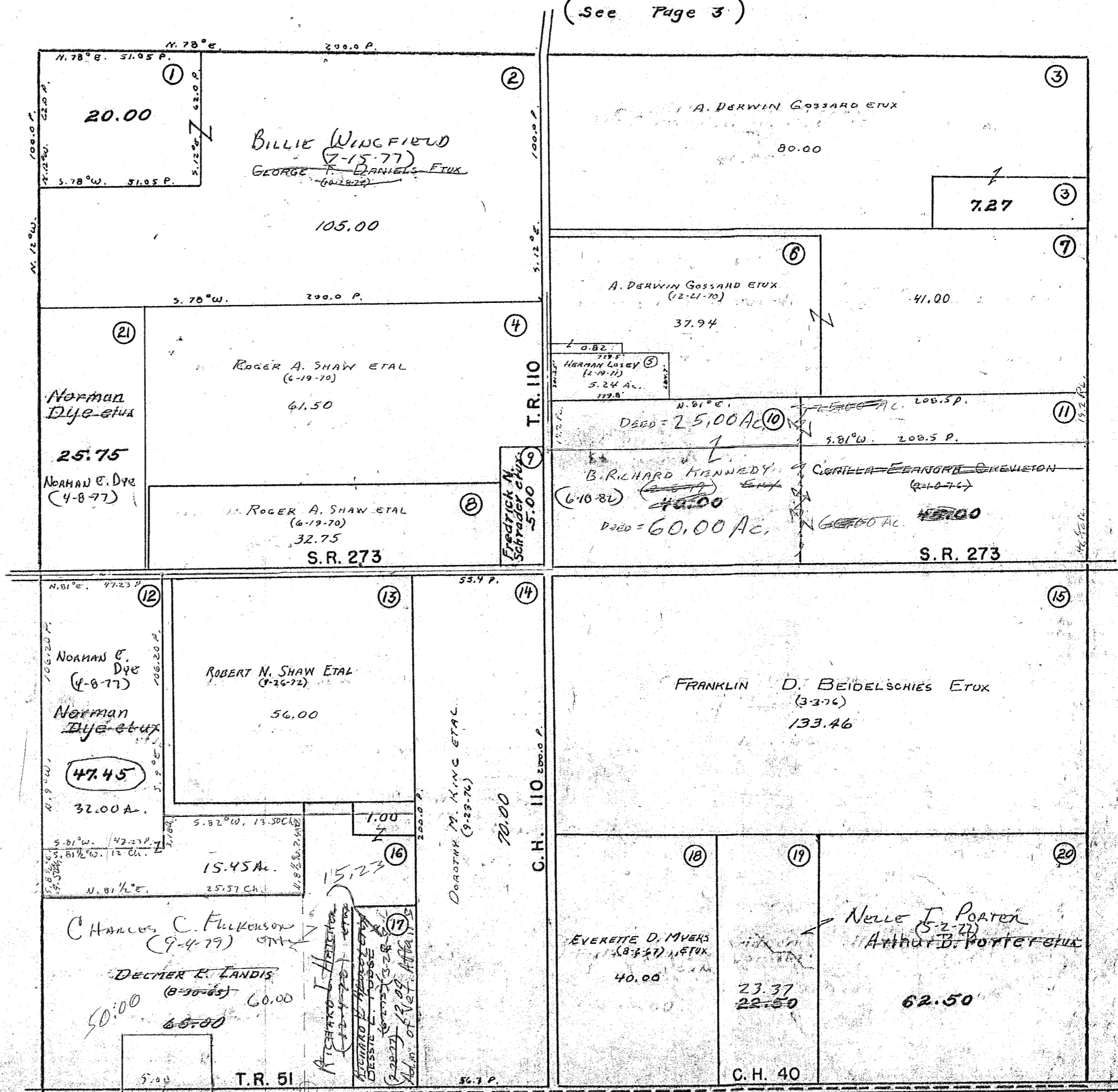
SURVEY OR SECTION	SUB. NO.	NO. ACRES	GRANTOR	GRANTEE	ACRES TRANSFRD	TRANS.	DATE OF TRANSFER	DEED		LOT NO.	SIZE		REMARKS
								VOL.	PAGE		FRONT	DEPTH	
9976		70.00	NELLE K. PORTER	DOROTHY M. KING ETAL (Nelle K. Porter)	70.00	✓	9-23-77	366	688-689				
9976		47.45	RUTH DYE (Deid)	NORMAN E. DYE	47.45	✓	4-8-77	369	729-731				
9976		25.75	RUTH DYE (Deid)	NORMAN E. DYE	25.75	✓	4-8-77	369	732				
9976		62.50	ARTHUR B. PORTER (Deid)	NELLE I. PORTER	62.50	✓	5-2-77	370	146-149				
9976		23.37	ARTHUR B. PORTER (Deid)	NELLE I. PORTER	23.37	✓	5-2-77	370	146-149				
9976		20.00	GEORGE T. DANIEL ETUX	BILLIE WINGFIELD	20.00	✓	7-15-77	371	517-519				
9976		105.00	GEORGE T. DANIEL ETUX	BILLIE WINGFIELD	105.00	✓	7-15-77	371	517-519				
9976		12.00	BESSIE E. FUDGE	RICHARD V. HAWLEY ETUX	12.00	✓	7-28-77	371	818-819				
9976		12.00	RICHARD V. HAWLEY ETUX	RICHARD C. HATCHER ETUX	12.00	✓	12-4-78	380	513-514				
9976		40.00	RICHARD V. HAWLEY ETUX	RICHARD C. HATCHER ETUX	40.00	✓	12-4-78	380	513-514				
9976		45.00	CORILLA CREVISTON	B. RICHARD KENNEDY ETUX	45.00	✓	2-8-79	381	536-538				DEED 60.00, 25.00
9976		65.00	DELMON R. LANDES	DELMON R. LANDES ETUX	5.00	✓	9-4-79	384	779				New Survey
9976		1.00	DELMON R. LANDES	DELMON R. LANDES ETUX	1.00	✓	9-4-79	384	776-778				
9976		60.00	DELMON R. LANDES	CHARLOS C. FULKERSON ETAL	60.00	✓	9-4-79	384	776-778				
9976		25.00	JOAN KENNEDY	B. RICHARD KENNEDY	25.00	✓	6-10-82	396	276-277				
9976		60.00	JOAN KENNEDY	B. RICHARD KENNEDY	60.00	✓	6-10-82	396	276-277				
9976		12.00	Richard L. Hatcher Etux	Administrator of Veterans Affairs	12.00	✓	3-23-84	AOA	209				

RUSHCREEK TOWNSHIP
 VIRGINIA MILITARY SURVEY 9976

SCALE 10 CHAINS TO THE INCH

(See Page 3)

(See Page 5)



(See Page 7)

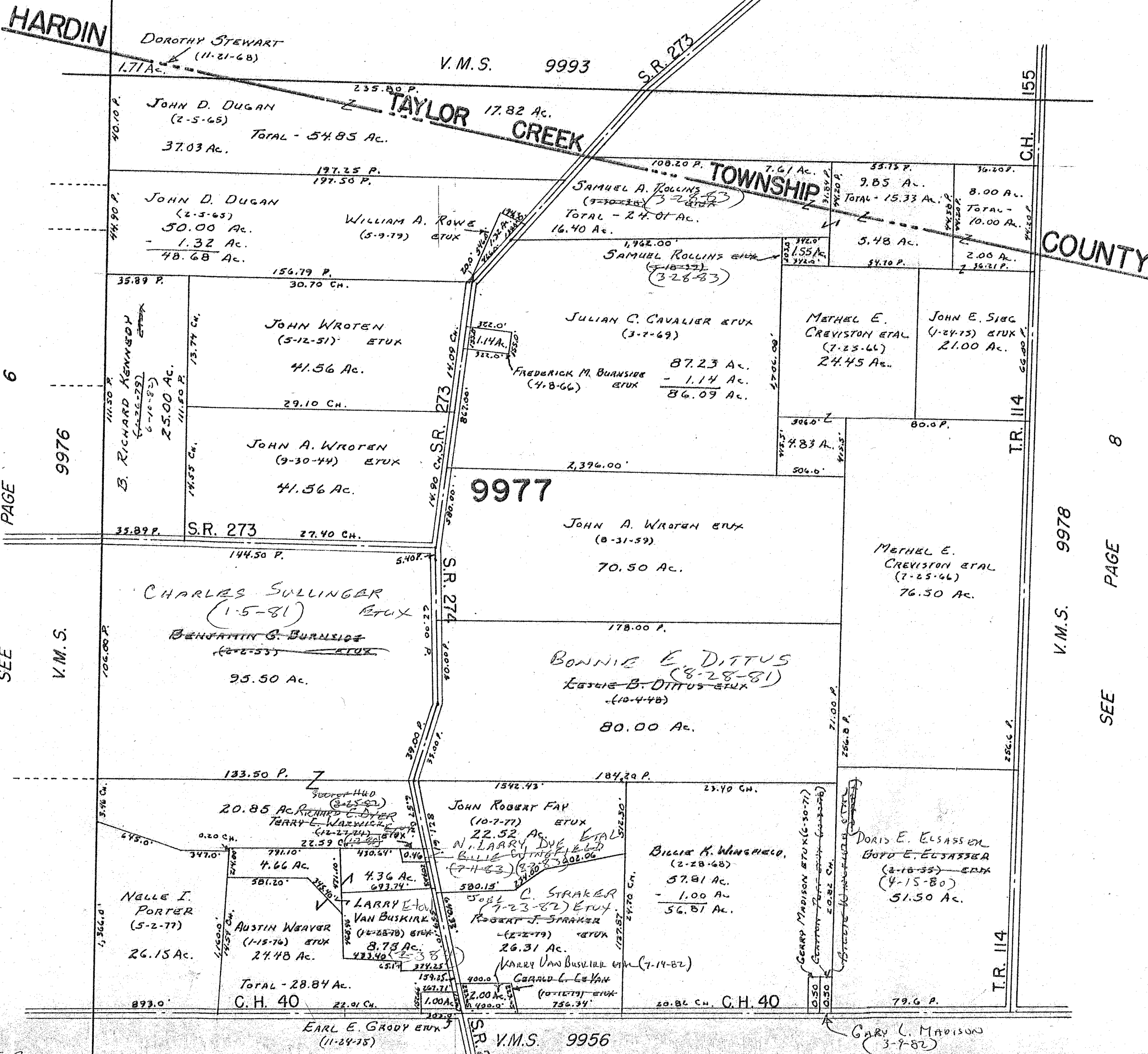
(See Page 11)

SURVEY OR SECTION	SUB. NO.	NO. ACRES	GRANTOR	GRANTEE	ACRES TRANS'FRD	TRANS.	DATE OF TRANSFER	DEED		LOT NO.	SIZE		REMARKS
								VOL.	PAGE		FRONT	DEPTH	
9977		26.15	ARTHUR B. PORTER (De'd)	NALE T. PORTER	26.15	✓	5-2-77	370	146/148				
9977		4.66	LARRY COONS ETUX	LOWELL E. LEVAN ETAL	4.66	✓	5-10-77	370	287/288				
9977		1.32	LEVI WOODARD BLAIR ETUX	LOWELL E. LEVAN ETUX	1.32	✓	9-8-77	372	498/499				
9977		50.05	METHEL CREVISTON	JOHN ROBERT FAY ETUX	50.05	✓	10-12-77	373	178/179				
9977		0.50	LOLA GIBSON ETUX	BILLIE WINGFIELD ETUX	0.50	✓	6-2-78	376	577/578				
9977		50.05	JOHN ROBERT FAY ETUX	MARK W. OHLER ETUX	2.00	✓	10-2-78	379	450/451				New Survey
9977		0.50	BILLIE WINGFIELD ETUX	CLAYTON PUFF ETUX	0.50	✓	11-2-78	380	95/96				
9977		8.75 4.66	LOWELL E. LEVAN ETAL	LARRY VAN BUSKIRK ETUX	8.75 4.66	✓	12-29-78	380	246/248				
9977		48.84	JOHN ROBERT FAY ETUX	ROBERT J. STRAKER ETUX	26.31	✓	2-2-79	381	475				New Survey
9977		25.00	CORILLA CREVISTON	B. RICHARD KENNEDY ETUX	25.00	✓	2-8-79	381	536/538				
9977		172	LOWELL E. LEVAN ETUX	WILLIAM A. ROWE ETUX	1.32	✓	5-9-79	382	834				
9977		2.00	MARK W. OHLER ETUX	GERALD L. LEVAN ETUX	2.00	✓	10-17-79	385	578/579				
9977		0.46	TERRY L. WARWICK ETUX	RICHARD E. DYER ETUX	0.46	✓	1-2-80	386	433				
9977		51.50	BOYD E. ELSASSON (De'd)	DORIS E. ELSASSER	51.50	✓	4-15-80	387	554/555				
" "		95.50 20.85	BENJAMIN G. BURNSIDE ETUX	CHARLES SULLINGER ETUX	95.50 20.85	✓	1-5-81	390	730/732				
9977		0.50	CLAYTON PUFF ETUX	BILLIE WINGFIELD ETUX	0.50	✓	2-9-81	391	114/115				
9977		80.00	LESLIE B. DITTUS De'd	BONNIE E. DITTUS	80.00	✓	8-28-81	393	436/437				
9977		0.50	BILLIE WINGFIELD ETUX	GARY L. MADISON	0.50	✓	8-9-82	395	415/416				
9977		25.00	JOAN KENNEDY	B. RICHARD KENNEDY	25.00	✓	6-10-82	396	226/227				
9977		2.00	GERALD L. LEVAN ETAL (SHELLERS De'd)	LARRY VAN BUSKIRK ETAL	2.00	✓	7-14-82	396	722/724				
9977		26.31	ROBERT J. STRAKER ETUX	JOEL C. STRAKER ETUX	26.31	✓	7-23-82	396	810/813				
9977		0.46	RICHARD E. DYER ETUX	SEC. OF HUD	0.46	✓	8-25-82	397	168				
9977		5.48 16.40	ANNA B. ROLLINE	SAMUEL A. ROLLINE	5.48 16.40	✓	3-28-83	399	502/504				
9977		0.46	SEC. OF H. U. D.	BILLIE WINGFIELD	0.46	✓	7-11-83	400	502/503				
9977		0.46	BILLIE WINGFIELD	N. LARRY DYE ETAL	0.46	✓	8-2-83	401	151/152				
9977		4.66 8.75	Carolyn Young (VanBuskirk)	Duane Arnold VanBuskirk Etal	4.66 8.75	✓	2-3-84	403	241				

RUSHCREEK TOWNSHIP

V.M.S. NO'S. 9977-9993

SCALE = 1" = 10 CHAINS = 660'



PAGE 6
9976
SEE V.M.S.

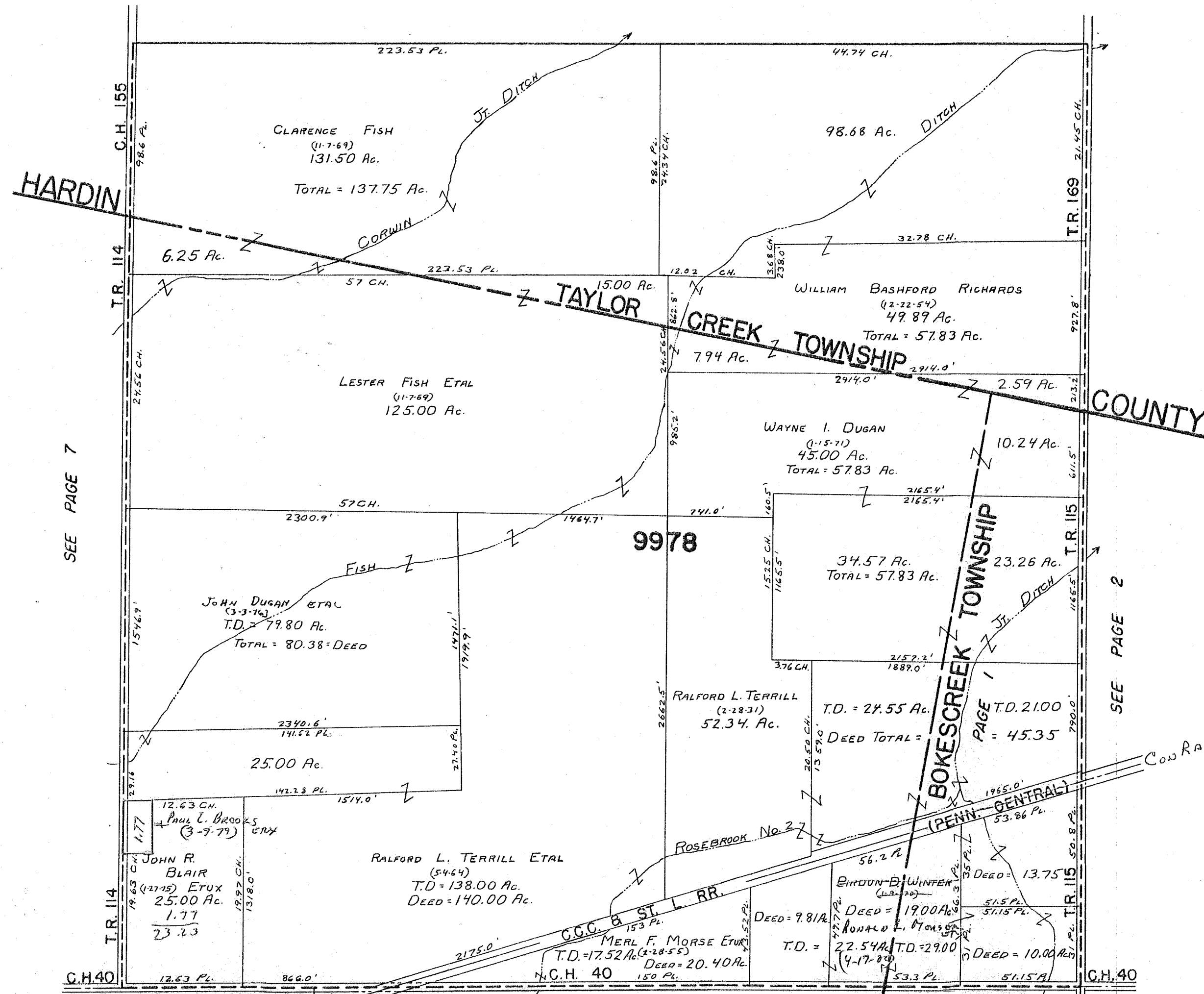
V.M.S. 9978
PAGE 8
SEE

SURVEY OR SECTION	SUB. NO.	NO. ACRES	GRANTOR	GRANTEE	ACRES TRANS'FRD	TRANS.	DATE OF TRANSFER	DEED		LOT NO.	SIZE		REMARKS
								VOL.	PAGE		FRONT	DEPTH	
9978		25.00	JOHN R. BLAIR ETUX	PAUL L. BROOKS ETUX	1.77	✓	3-9-79	301	862/1863				
9978		22.54	PIADUN D. WINTER	RONALD L. Houser ETUX	22.54	✓	4-18-80	387	601/602				New Survey

RUSHCREEK TOWNSHIP

V.M.S. NO. 9978

SCALE = 1" = 10 CHAINS = 660'



HARDIN

TAYLOR CREEK TOWNSHIP
BOKESCREEK TOWNSHIP
COUNTY

9978

SEE PAGE 7

SEE PAGE 2

SEE PAGE 13

SEE PAGE 4

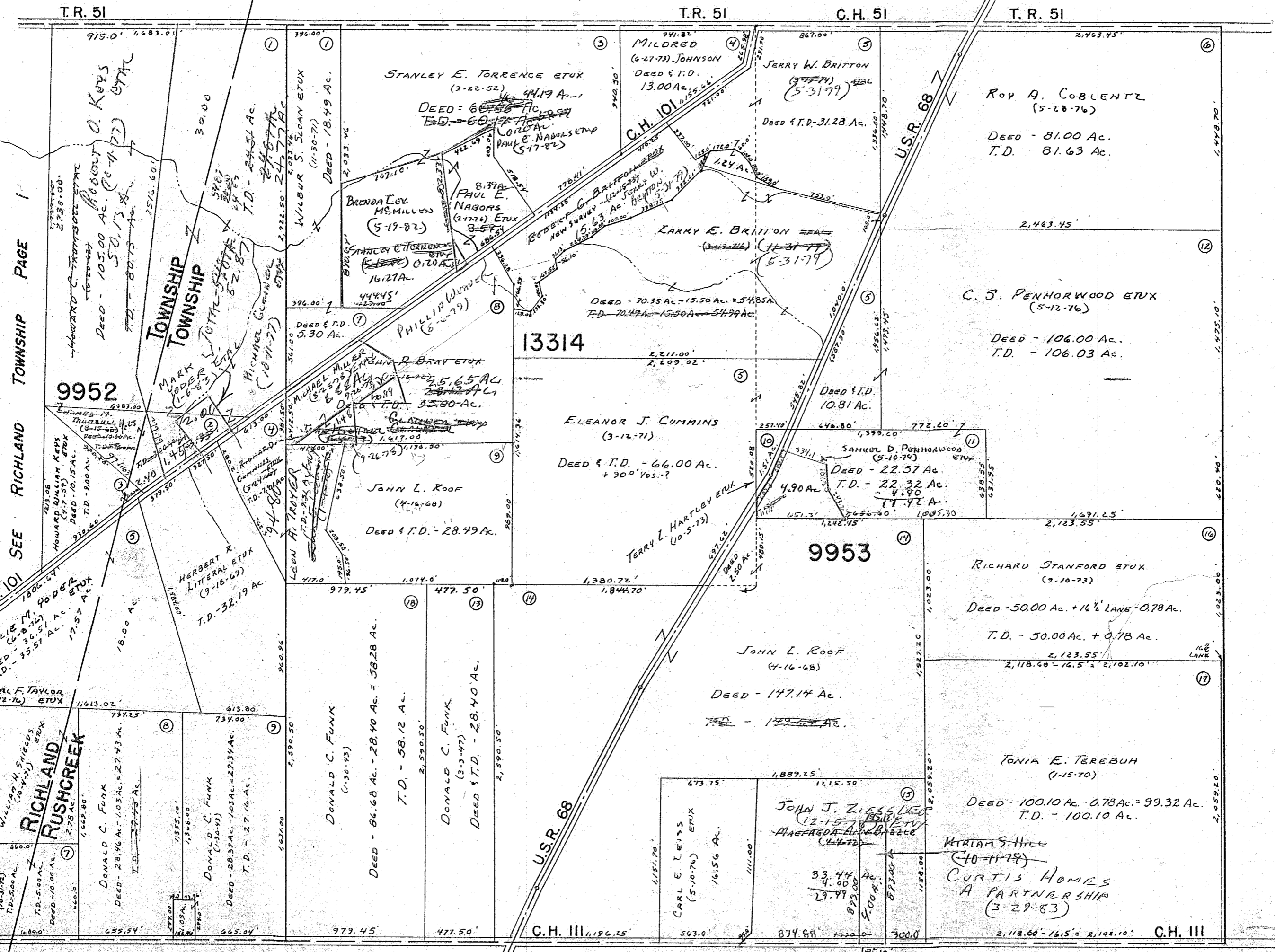
SURVEY OR SECTION	SUB. NO.	NO. ACRES	GRANTOR	GRANTEE	ACRES TRANS'FRD	TRANS.	DATE OF TRANSFER	DEED		LOT NO.	SIZE		REMARKS
								VOL.	PAGE		FRONT	DEPTH	
9952		7.81	RICHARD E. GUMMINS ETUX	JOHN MICHAEL GLAUNER ETUX	7.81	✓	7-5-77	371	217 -				TOTAL - 15.32 A.
9953		7.51	RICHARD E. GUMMINS ETUX	JOHN MICHAEL GLAUNER ETUX	7.51	✓	7-5-77	371	218				
9952		7.80	JAMES M. TAUMBULL	ROBERT O. KEYS ETAL	2.40	✓	10-11-77	373	146 -				NEW SURVEY
9952		24.51	HOWARD C. TAUMBULL ETUX	MICHAEL GLAUNER ETUX	24.51	✓	10-11-77	373	145 -				NEW SURVEY
9952		3.35	JAMES M. TAUMBULL	MICHAEL GLAUNER ETUX	3.35	✓	10-11-77	373	150 -				NEW SURVEY
9953		70.49	LARRY E. BRITTON ETUX	JAMIE L. STALEY	70.49	✓	11-21-77	373	205 -				
13314		70.49	JAMIE L. STALEY	LARRY E. BRITTON	70.49	✓	11-21-77	373	207				
9952		7.51	John Michael Glauner etux	John E. Booher etux	7.51	✓	1-9-78	374	908 -				
9953		7.81	John Michael Glauner etux	John E. Booher etux	7.81	✓	1-9-78	374	826				NEW SURVEY
13314		35.00	JOHN P. BRAY ETUX	MICHAEL MILLER ETAL	6.88	✓	8-28-78	378	1627				NEW SURVEY
13314		28.12	" " " "	" " " "	1.43	✓	9-26-78	379	315				NEW SURVEY
99.53		33.44	MAEFREDA ANNA BAZZLE	ROBERT D. HUSTON ETUX	33.44	✓	12-15-78	380	299				
9953		33.44	ROBERT D. HUSTON ETUX	JOHN J. ZIESSLER ETUX	33.44	✓	12-15-78	380	701				
9953		21.32	C. S. PENHORWOOD ETUX	SAMUEL D. PENHORWOOD ETUX	4.90	✓	5-10-79	382	867				NEW SURVEY
13314		1.24	ROBERT G. BRITTON ETUX	TERRY W. BRITTON	1.24	✓	5-31-79	383	282				
9953		31.28	ROBERT G. BRITTON ETUX	TERRY W. BRITTON	31.28	✓	5-31-79	383	282				
" "		54.85	" " " "	LARRY E. BRITTON	54.85	✓	5-31-79	383	295				
13314		15.63	" " " "	JERRY W. BRITTON	15.63	✓	5-31-79	383	298				
13314		25.65	JOHN P. BRAY ETUX	PHILLIP WEAVER	25.65	✓	8-6-79	384	354				NEW SURVEY
9953		33.44	JOHN J. ZIESSLER ETUX	MIRIAM S. HILL	4.00	✓	10-11-79	385	837				
9952		7.51	JOHN E. BOOHER ETUX	LEON H. TROYER ETUX	7.51	✓	9-4-80	388	128				
9953		7.81	JOHN E. BOOHER ETUX	LEON H. TROYER ETUX	7.81	✓	9-4-80	388	128				NEW SURVEY
9953		8.59	PAUL E. NABORS ETUX	STANLEY E. TORRENCE ETUX	0.20	✓	5-7-82	396	27				NEW SURVEY
13314		60.66	STANLEY E. TORRENCE ETUX	PAUL E. NABORS ETUX	0.20	✓	5-7-82	396	27				NEW SURVEY
9953		60.46	STANLEY E. TORRENCE ETUX	PAUL E. NABORS ETUX	16.27	✓	5-19-82	396	64				NEW SURVEY
13314		0.20	STANLEY E. TORRENCE ETUX	BRENDA LEE M. MILLER	0.20	✓	5-19-82	396	65				NEW SURVEY
9952		24.87	MICHAEL GLAUNER ETUX	MARK W. YODER ETAL	2.00	✓	1-6-83	398	571				NEW SURVEY
9953		4.00	MIRIAM S. HILL ETAL	CURTIS HOMES, A PARTNERSHIP	4.00	✓	3-29-83	399	530				

RUSHCREEK TOWNSHIP

V.M.S. NO.'S 9952, 9953 & 13314

SCALE: 1" = 10 CHAINS = 660'

SEE PAGE 4



SEE PAGE 10

60.46
- 16.27
44.19

SEE PAGE 15

DRAWN: MARCH 29, 1974
DANIEL E. GILBERT, T.M.D.

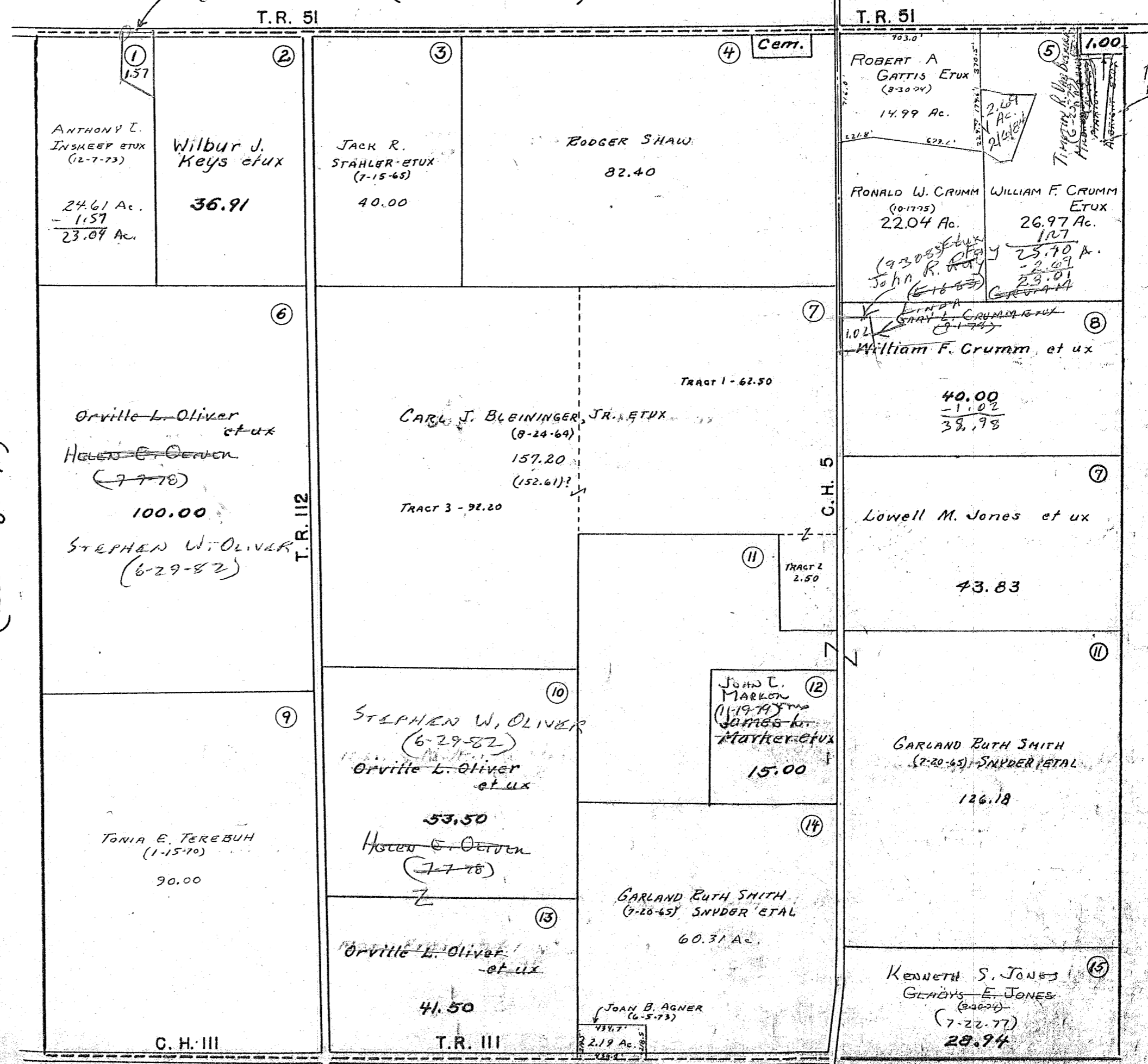
SURVEY OR SECTION	SUB. NO.	NO. ACRES	GRANTOR	GRANTEE	ACRES TRANS'FRD	TRANS.	DATE OF TRANSFER	DEED		LOT NO.	SIZE		REMARKS
								VOL.	PAGE		FRONT	DEPTH	
9954		28.94	GLADYS JONES (Ded)	KENNETH S. JONES	28.94	✓	7-22-77	371	705-706				
9954		1.00	MARION P. ALBRIGHT (Ded)	MILDRED D. ALBRIGHT	1.00	✓	10-19-77	373	293				
9954		53.50+41.50	ORVILLE L. OLIVER (Ded)	HELEN E. OLIVER	100.00+ 53.50+41.50	✓	7-7-78	371	401				
9954		40.00	WILLIAM F. CRUMM ETUX	GARY L. CRUMM ETUX	1.02	✓	9-1-78	378	809/810			NEW SURVEY	
9954		1.00	MILDRED D. ALBRIGHT	TIMOTHY R. VAN BUSKIRK ETUX	1.00	✓	6-26-79	383	679				
9954		15.00	JAMES L. MARKEN ETUX	JOHN L. MARKEN ETUX	15.00	✓	11-19-79	385	935				
9954		24.61	ANTHONY L. INSKOP ETUX	LORAINA A. KVAILE ETUX	1.57	✓	8-12-80	388	845/846			NEW SURVEY	
9954		26.97	WILLIAM F. CRUMM ETUX	TIMOTHY R. VAN BUSKIRK ETUX	1.27	✓	2-25-82	395	285/286			NEW SURVEY	
9954		53.50+41.50 100.00	HELEN E. OLIVER	STEPHEN W. OLIVER	53.50+41.50 100.00	✓	6-29-82	396	470/478				
9954		1.02	GARY L. CRUMM ETAL	DORIS J. HEMINGER	1.02	✓	5-16-83	400	133/134				
9954		1.02	DORIS J. HEMINGER	LINDA CRUMM	1.02	✓	5-16-83	400	137/138				
9954		1.57	LORAINA A. KVAILE ETAL	GERALD L. HEATON	1.57	✓	7-8-83	400	814/815				
9954		1.57	GERALD L. HEATON	MICHAEL S. KVAILE	1.57	✓	7-8-83	400	816/817				
9954		1.02	Linda Crumm	John R. Fey ETUX	1.02	✓	9-30-83	401	927				
9954		26.97 26.97	William F. Crumm etux	Robert A. Gattis etux	2.69	✓	2-6-84	403	249				

RUSHCREEK TOWNSHIP

VIRGINIA MILITARY SURVEY 9954

SCALE 10 CHAINS TO THE INCH

MICHAEL S. KVAILE
 EORANNE A. KVAILE ETUX (7-8-83)
 (8-12-80) (See Page 5)



(See Page 9)

(See Page 11)

Timothy R. Van Buren et ux
 1.27 Ac.
 (2-25-82)

(See Page 16)

SURVEY OR SECTION	SUB. NO.	NO. ACRES	GRANTOR	GRANTEE	ACRES TRANSFRD	TRANS.	DATE OF TRANSFER	DEED		LOT NO.	SIZE		REMARKS
								VOL.	PAGE		FRONT	DEPTH	

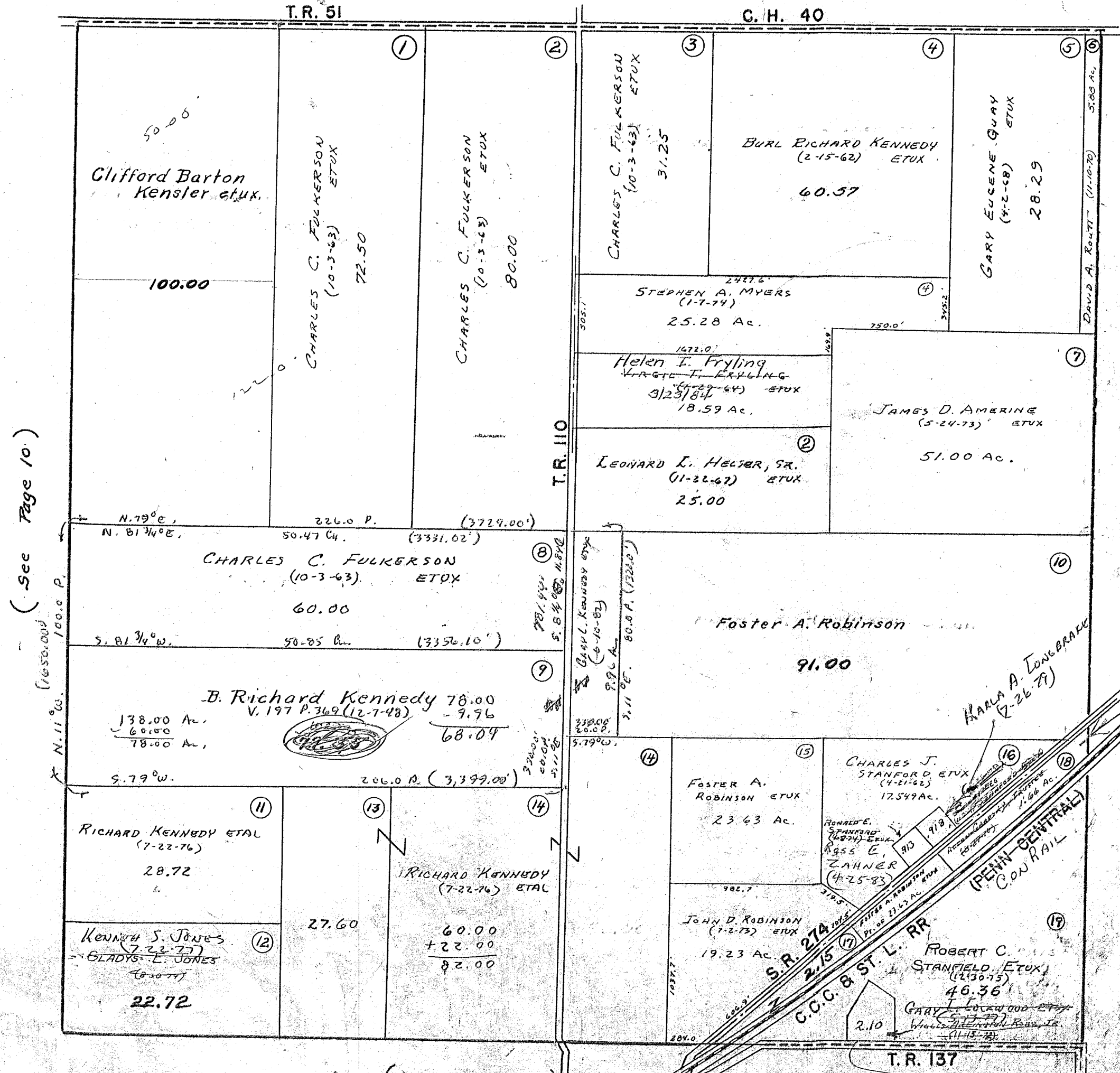
9955		2.10	WILLIS ARINGTON ROBY, JR. ETUX	GARY C. LOCKWOOD ETUX	2.10	✓	5-13-77	370	321-322				
9955		22.72	GLADYS JONES (Dec'd)	KENNETH S. JONES	22.72	✓	7-22-77	371	705-706				
9955		0.918	DANNY LEE STANFORD	DANNY LEE STANFORD ETUX	0.918	✓	11-28-78	380	451				
9955		0.918	DANNY LEE STANFORD ETUX	KARLA A. LONGBRAKE	0.918	✓	7-26-79	384	203/204				
9955		2.10	GARY LEE LOCKWOOD	DIANA LEE LOCKWOOD	2.10	✓	2-15-80	386	891				
9955		78.00	B. RICHARD KENNEDY ETUX	GARY T. KENNEDY ETUX	9.96	✓	6-10-82	396	214/278				New Survey
9955		0.913	RONALD E. STANFORD ETUX	ROSS E. ZANNER	0.913	✓	4-25-83	399	832/833				
9955		1.66	Allan Gradsky Dec'd	Barbara Lynn Collins Etal	1.66	✓	12-1-83	402	669-672				
9955		18.59	Fryling, Virgil T. Dec'd	Helen I. Fryling	18.59	✓	3/23/84	404	117				

RUSHCREEK TOWNSHIP

VIRGINIA MILITARY SURVEY 9955

SCALE 10 CHAINS TO THE INCH

(See Page 6)



(See Page 10)

(See Page 12)

(See Page 17)

Barbara Lynn Collins et ux. (12-1-83)

DIANA LEE LACKWOOD (2-15-80)

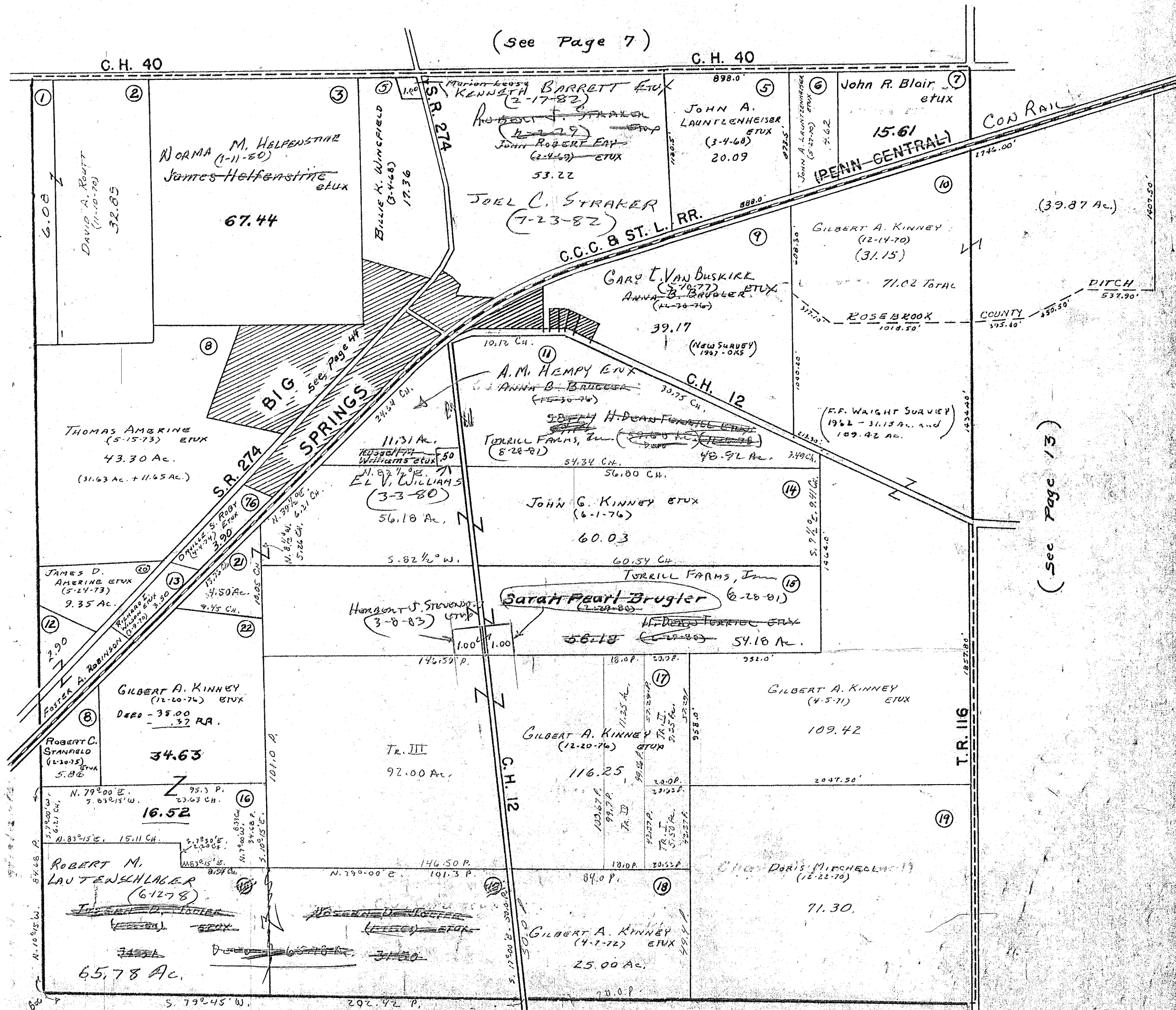
SURVEY OR SECTION	SUB. NO.	NO. ACRES	GRANTOR	GRANTEE	ACRES TRANS'FRD	TRANS.	DATE OF TRANSFER	DEED		LOT NO.	SIZE		REMARKS
								VOL.	PAGE		FRONT	DEPTH	
9956		39.17	ANNA B. BRUGLER	GARY L. VANBUSKIRK ETUX	39.17	✓	5-10-77	370	274-276				
9956		65.78	JOSEPH D. JOLLIFF ETUX	ROBERT M. LAUFENSCHLAGER	65.78	✓	6-12-78	376	757/755				
9956		59.18	ANNA B. BRUGLER DEC'D	A. M. HEMPY ETUX	59.18	✓	9-28-78	379	408/409				
9956		59.18	A. M. HEMPY ETUX	H. DEAN TERRILL ETUX	48.92	✓	11-6-78	380	142/143				New Survey
9956		53.22	JOHN ROBERT FAY ETUX	ROBERT J. STRAKER ETUX	53.22	✓	2-2-79	381	475				
9956		67.44	JAMES W. HELFENSTINE DEC'D	NORMA M. HELFENSTINE	67.44	✓	1-11-80	386	536				
9956		56.18	SARAH PEARL BRUGLER	H. DEAN TERRILL ETUX	54.18	✓	2-29-80	386	797/799				New Survey - 2.00 Ac.
9956		0.50	RUSSELL M. WILLIAMS DEC'D	EL VERNONA WILLIAMS	0.50	✓	3-3-80	387	40/41				
9956		48.92	H. DEAN TERRILL ETUX	TERRILL FRANK, JR.	48.92	✓	8-28-81	393	429/433				
9956		54.18	H. DEAN TERRILL ETUX	TERRILL FRANK, JR.	54.18	✓	8-28-81	393	429/433				
9956		1.00	MARION R. LEASE DEC'D	KENNETH BARRETT ETUX	1.00	✓	2-17-82	395	232				
9956		53.22	ROBERT J. STRAKER ETUX	JOEL C. STRAKER ETUX	53.22	✓	7-23-82	396	810/813				
9956		2.00	SARAH PEARL BRUGLER	HERBERT J. STEVENSON ETUX	2.00	✓	3-8-83	399	285/294				

RUSHCREEK TOWNSHIP

VIRGINIA MILITARY SURVEY 9956

SCALE 10 CHAINS TO THE INCH

(See Page 7)



(See Page 11)

(See Page 13)

JOLIFF
 DEED
 Total - 82.30 Ac.
 16.52
 65.78

 34.31
 31.50
 65.81

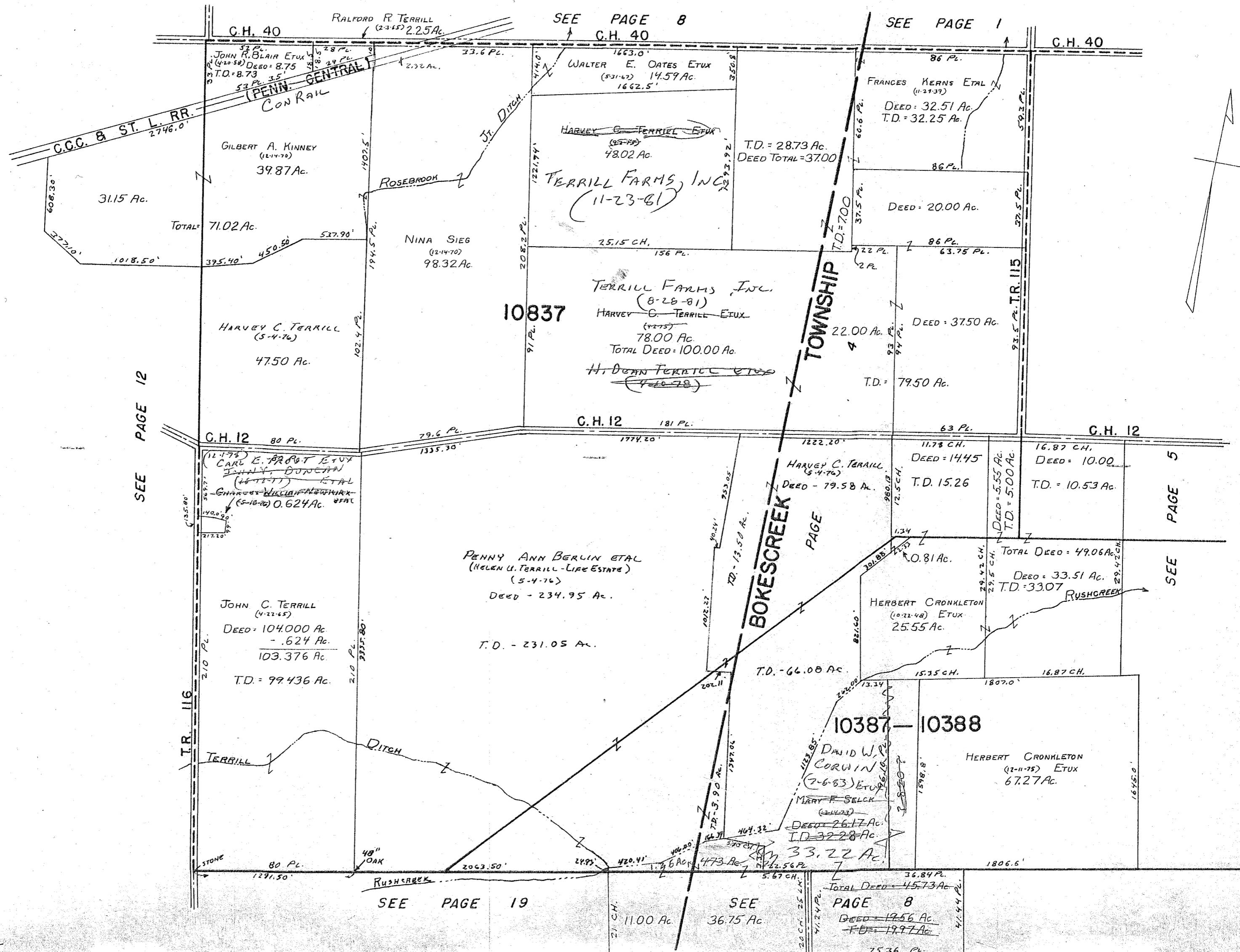
(See Page 18)

SURVEY OR SECTION	SUB. NO.	NO. ACRES	GRANTOR	GRANTEE	ACRES TRANSFRD	TRANS.	DATE OF TRANSFER	DEED		LOT NO.	SIZE		REMARKS
								VOL.	PAGE		FRONT	DEPTH	
10837		0.624	CHARLES Wm. NEWKIRK ETUX	JOHN V. DUNCAN ETAL	0.624	✓	10-12-77	373	141-142				
10837	78.00	22.00+37.50 +20.00	HARVEY C. TERRILL ETUX	H. DEAN TERRILL ETUX	78.00	✓	4-10-78	375	546-547				
10837		0.624	JOHN V. DUNCAN ETUX	CARL E. TROUT ETUX	0.624	✓	12-1-78	380	501/502				
10837		78.00	H. DEAN TERRILL ETUX	TERRILL FARMS, INC.	78.00	✓	8-28-81	393	429/433				
10837		48.02	HARVEY C. TERRILL ETUX	" " "	48.02	✓	11-23-81	394	432/434				
10837		4.37	MARY F. SELCK	DAVID W. CORWIN ETUX	4.36	✓	7-6-83	400	842-844				NEW SURVEY

RUSHCREEK TOWNSHIP

V.M.S. NO. 10837 & 10387-10388

SCALE = 1" = 10 CHAINS = 660'



SEE PAGE 12

SEE PAGE 8

SEE PAGE 1

SEE PAGE 5

SEE PAGE 19

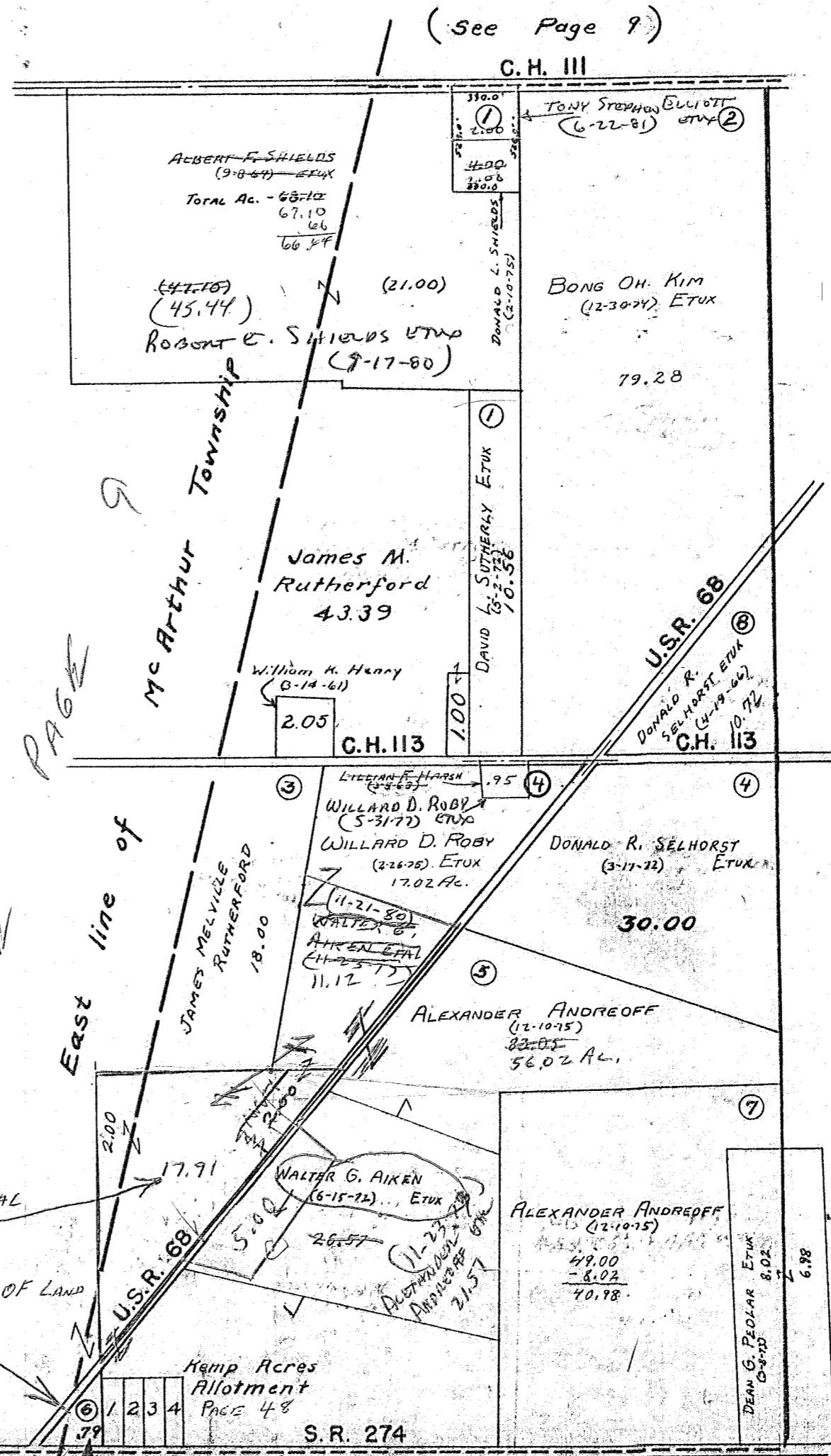
SEE PAGE 8

SURVEY OR SECTION	SUB. NO.	NO. ACRES	GRANTOR	GRANTEE	ACRES TRANSFRD	TRANS.	DATE OF TRANSFER	DEED		LOT NO.	SIZE		REMARKS
								VOL.	PAGE		FRONT	DEPTH	
9932		0.95	LILLIAN F. HARSH (De'd)	WILLARD D. ROBY ETAL	0.95	✓	5-31-77	370	607-603				
9932		13.05 212.00	ALEXANDER ANDREOFF ETAL	WALTER G. AIKEN ETAL	11.12 17.91	✓	11-23-77	373	967-968				NEW SURVEY
9932		26.57	WALTER G. AIKEN ETUX	ALEXANDER ANDREOFF E. ALEXANDER ANDREOFF ETAL	21.57	✓	11-23-77	373	969-971				NEW SURVEY
9932		21.00	ALBERT F. SHIELDS ETUX	ROBERT E. SHIELDS ETUX	21.00	✓	9-17-80	389	293/295				
9932		11.12	WALTER G. AIKEN ETUX	WILLARD D. ROBY ETUX	11.12	✓	11-21-80	390	256/257				
9932		4.00	DONALD L. SHIELDS ETUX	TONY STEPHAN ELLIOTT ETUX	2.00	✓	6-22-81	392	587/588				NEW SURVEY

RUSHCREEK TOWNSHIP
 VIRGINIA MILITARY SURVEY 9932

1932
 1151.3
 312

SCALE 10 CHAINS TO THE INCH



(See Page 9)

C.H. III

Albert F. Shields
 (9-8-64) ETUX
 Total Ac. - 68.12
 67.10
 1.02

Tony Stephen Elliott
 (6-22-81) ETUX

Bong Oh Kim
 (12-30-74) ETUX

Robert E. Shields ETUX
 (9-17-60)

James M. Rutherford
 43.39

William K. Henry
 (8-14-61)

C.H. 113

U.S.R. 68

Donald R. Selhorst ETUX
 (4-19-64)

C.H. 113

Willard D. Roby
 (5-31-77) ETUX

Willard D. Roby
 (2-26-78) ETUX
 17.02 Ac.

Donald R. Selhorst
 (3-11-72) ETUX

30.00

Walter G. Aiken ETUX
 (11-21-80)

Alexander Andreoff
 (12-10-75)
 56.02 Ac.

Walter G. Aiken
 (6-15-72) ETUX

Alexander Andreoff
 (12-10-75)
 49.00
 - 8.02
 40.98

Walter G. Aiken ETAL
 (11-23-87)

NOTE FOR THIS TRACT OF LAND
 SEE PAGE 48

Hemp Acres Allotment
 PAGE 48

S.R. 274

(See Page 20)

For this tract
 See McArthur Township Tax
 Deed
 (5-12-67)

(See Page 15)

83.05
 - 11.12
 71.93
 - 15.91
 56.02

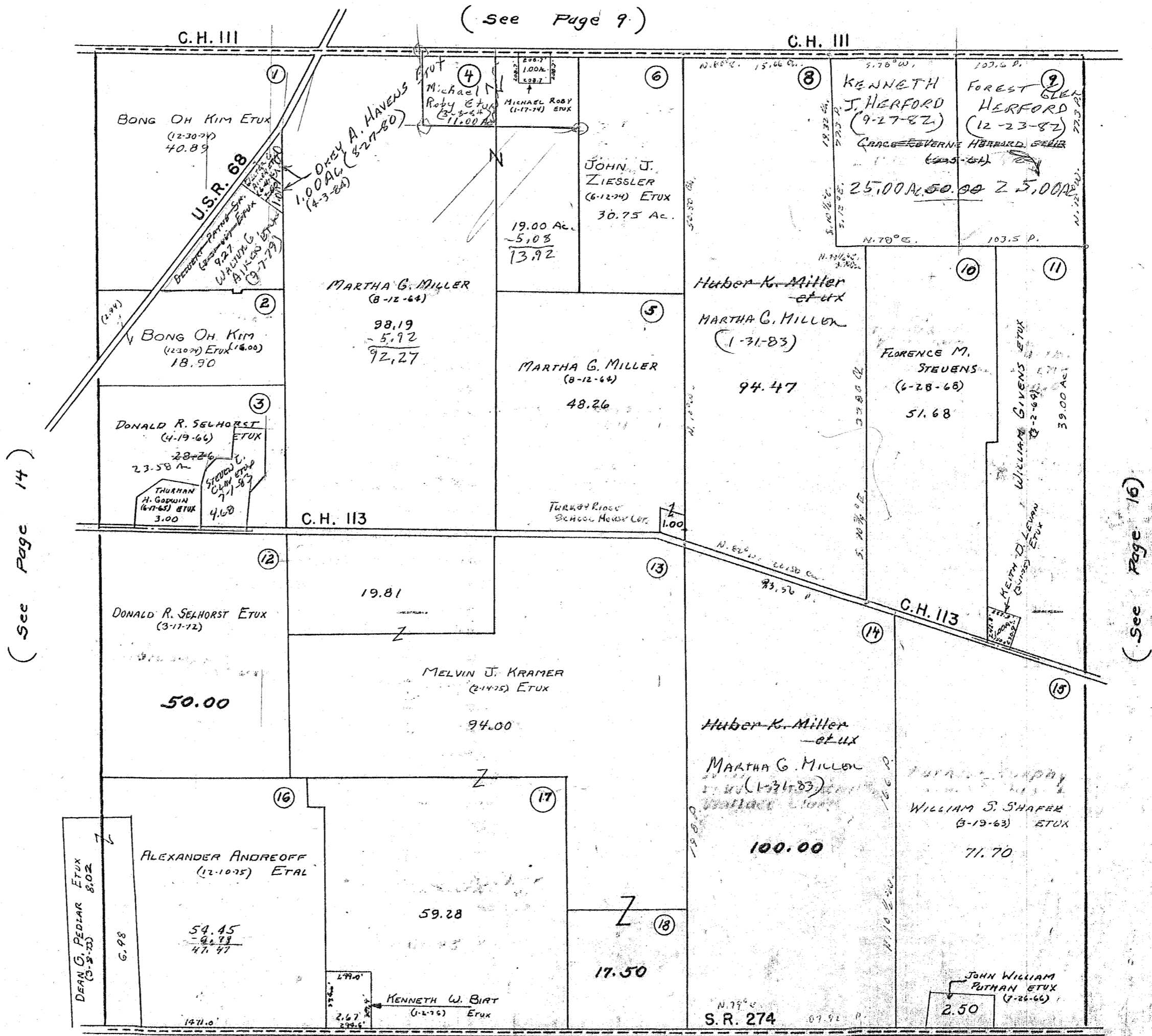
SURVEY OR SECTION	SUB. NO.	NO. ACRES	GRANTOR	GRANTEE	ACRES TRANS'FRD	TRANS.	DATE OF TRANSFER	DEED		LOT NO.	SIZE		REMARKS
								VOL.	PAGE		FRONT	DEPTH	
9933		9.27	DOLBERT POND, SR. ETUX	WALTER G. AIKEN ETUX	9.27	✓	9-7-79	384	829/1830	TR. 2			
9933		2.00	WALTER G. AIKEN ETUX	OLNEY A. HAVENS ETUX	1.00	✓	8-27-80	389	345-576	TR. 2			NEW SURVEY
9933		50.00	GRACE L. HERFORD ETUX	LIZABETH G. TORRES	50.00	✓	9-27-82	397	577				
9933		25.00	LIZABETH G. TORRES	GRACE LAVERNE HERFORD	25.00	✓	9-27-82	397	578				E. 1/2 50.00 Ac.
		25.00	" " " "	KENNETH J. HERFORD	25.00	✓	9-27-82	397	579				W. 1/2 50.00 Ac.
9933		25.00	GRACE L. HERFORD	FOREST GLEN HERFORD	25.00	✓	12-23-82	398	465				
9933		94.47 100.00	HUBON K. MILLER (Dob)	MARTHA G. MILLER	94.47 100.00	✓	1-31-83	392	905-906				
9933		28.26	DONALD R. SALTERST ETUX	STEVEN L. CAY ETUX	4.68	✓	7-1-83	400	801				New Survey
9933		73.19	Martha G. Miller	Michael Roby ETUX	11.00	✓	3-8-84	403	920				New Survey 5424
9933		19.00	Walter G. Aiken etux	Olney A. Havens etux	1.00	✓	4-3-84	404	251				

RUSHCREEK TOWNSHIP

VIRGINIA MILITARY SURVEY 9933

SCALE 10 CHAINS TO THE INCH

(See Page 9)



(See Page 14)

(See Page 16)

28.26
4.68
23.58

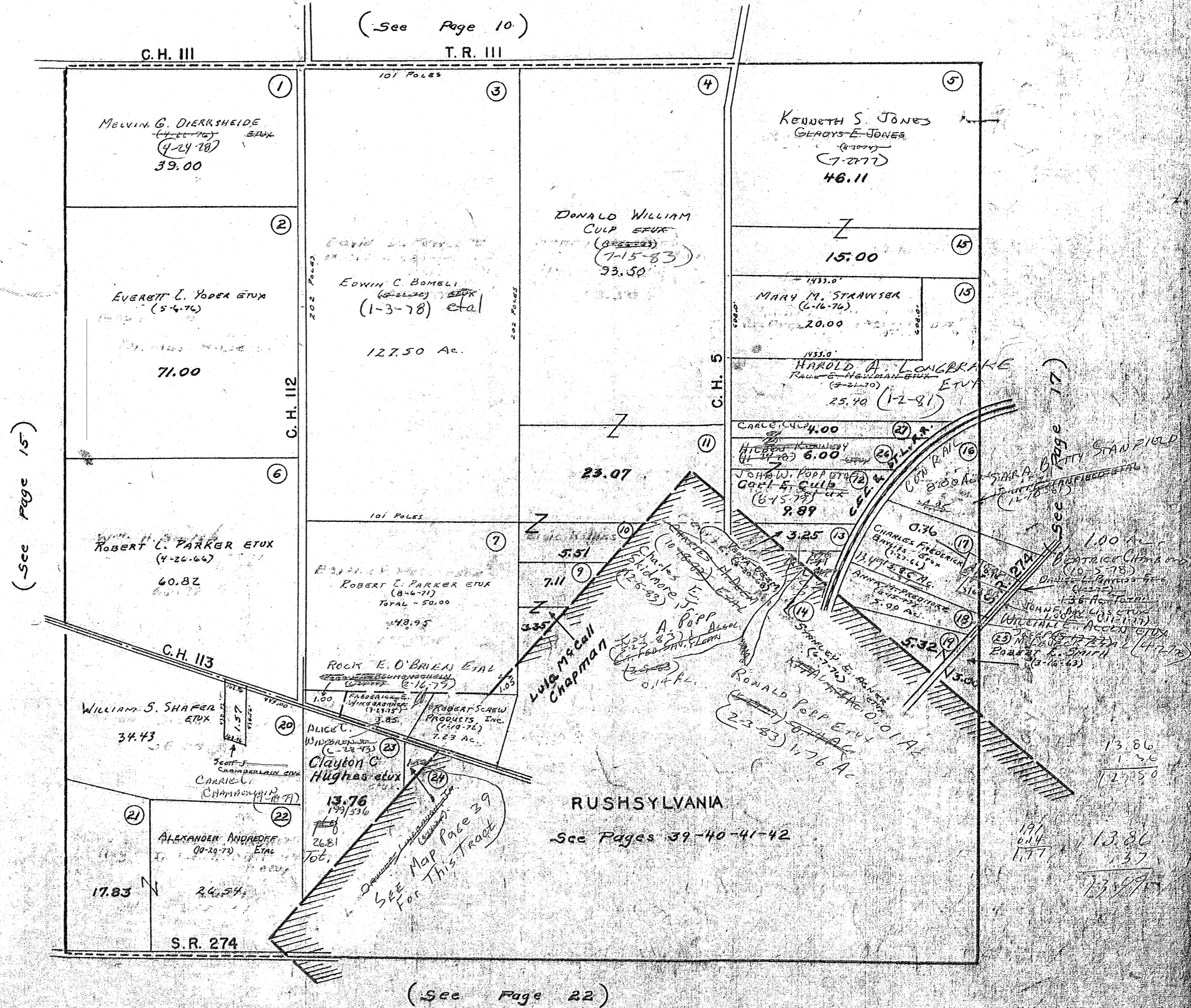
(See Page 21)

SURVEY OR SECTION	SUB. NO.	NO. ACRES	GRANTOR	GRANTEE	ACRES TRANS'FRD	TRANS.	DATE OF TRANSFER	DEED		LOT NO.	SIZE		REMARKS
								VOL.	PAGE		FRONT	DEPTH	
10041 13446 10041 13446		5.00	ANNA M. PRONGRE	LARRY COONS	5.00	✓	4-26-77	370	46-49				
13446		5.00	LARRY COONS	WILLIAM E. ALLEN ETUX	5.00	✓	5-17-77	370	470-471				
13446		46.11	GLADYS JONES (Deed)	KENNETH S. JONES	46.11	✓	7-27-77	371	705-706				
13446		15.00	CHARLES FREDERICK BAYLISS ETUX	JOHN F. BAYLISS ETUX	15.00	✓	11-7-77	373	632-633				
13446		13.86	Edwin C. Bonelli	Doreen E. Bonelli	13.86	✓	1-3-78	374	432-433				New Survey 6.00 A. & interest
13446		40.00	DALENE T. DIERKSHOF	MELVIN G. DIERKSHOF	40.00	✓	4-24-78	375	812-813				
13446		5.00	WILLIAM E. ALLEN ETUX	JOSEPH M. LEVECK ETAL	5.00	✓	4-27-78	375	834-835				
13446		1.36	DANIEL E. BAYLISS ETUX	BEATRICE CHAMBLONS	1.36	✓	10-5-78	379	324/325				
13446		7.89	CARL E. CULP ETUX	HILBERT KENNEDY ETUX	7.89	✓	11-24-78	380	421				
13446		6.00	PEGGY A. BLUMENSCHN	ROCK E. O'BRIEN ETAL	6.00	✓	2-16-79	381	610				
13446		1.00	BEATRICE CHAMBLONS	CHARLES FREDERICK BAYLISS ETUX	1.00	✓	3-23-79	382	140/141				0.30 A. out of 0.38 A. 0.06 A. out of 0.78 A. NEW SURVEY
13446		1.91	STANLEY E. AGNER ETUX	RONALD POPP ETUX	1.91	✓	5-29-79	383	262/263				
13446		6.00	HILBERT KENNEDY ETUX	JOHN W. POPP ETUX	6.00	✓	6-15-79	383	368				
13446		9.89	SCOTT J. CHAMBERLAIN ETUX	ELAINE KRAMER	9.89	✓	7-18-79	384	74/75				
13446		1.57	ELAINE KRAMER	CARRIE L. CHAMBERLAIN	1.57	✓	7-18-79	384	74/75				
13446		1.57	PAUL E. NEWMAN ETUX	HAROLD A. LONGRAKE ETUX	1.57	✓	1-2-81	390	118/120				
13446		25.40	ROBERT LEWIS STANFIELD ETUX	JOHN M. STANFIELD	25.40	✓	12-10-81	394	601/603				Now Survey
13446		8.00	JOHN M. STANFIELD	SARA BETTY STANFIELD	8.00	✓	12-10-81	394	604/606				
13446		8.00	VEDNA NAOMI DEEM DEED	CHARLES M. DEEM ETAL	8.00	✓	10-18-82	397	817/819				
13446		3.25	STANLEY E. AGNER ETUX	RONALD POPP ETUX	3.25	✓	2-3-83	398	933-934				038-00-00-025 NEW SURVEY
13446		1.77	RONALD POPP ETAL	CITIZENS FED. SAV. & LOAN ASSOC.	1.77	✓	3-9-83	399	314/316				
13446		0.14	CITIZENS FED. SAV. & LOAN ASSOC.	JUDY A. POPP	0.14	✓	5-23-83	400	245/247				
13446		0.14	FREDERICK E. WINGBRENNER	ALICE T. WINGBRENNER	0.14	✓	6-28-83	400	157/158				
13446		3.85	DONALD W. CULP ETUX	ROBERT B. MACDONALD, JR.	3.85	✓	7-15-83	400	958/960				
13446		23.07	ROBERT B. MACDONALD	DONALD WILLIAM CULP	23.07	✓	7-15-83	400	961/963				
13446		5.51	ORVILLE LINEBAUGH, JR. DEED	MAHLON E. COBLENTZ ETUX	5.51	✓	9-15-83	401	127/128				
13446		93.50	CHARLES M. DEEM ETAL	CHARLES E. SKIDMORE, JR.	93.50	✓	12-5-83	402	687-688				

RUSHCREEK TOWNSHIP
VIRGINIA MILITARY SURVEY 13446

SCALE 10 CHAINS TO THE INCH

(See Page 10)

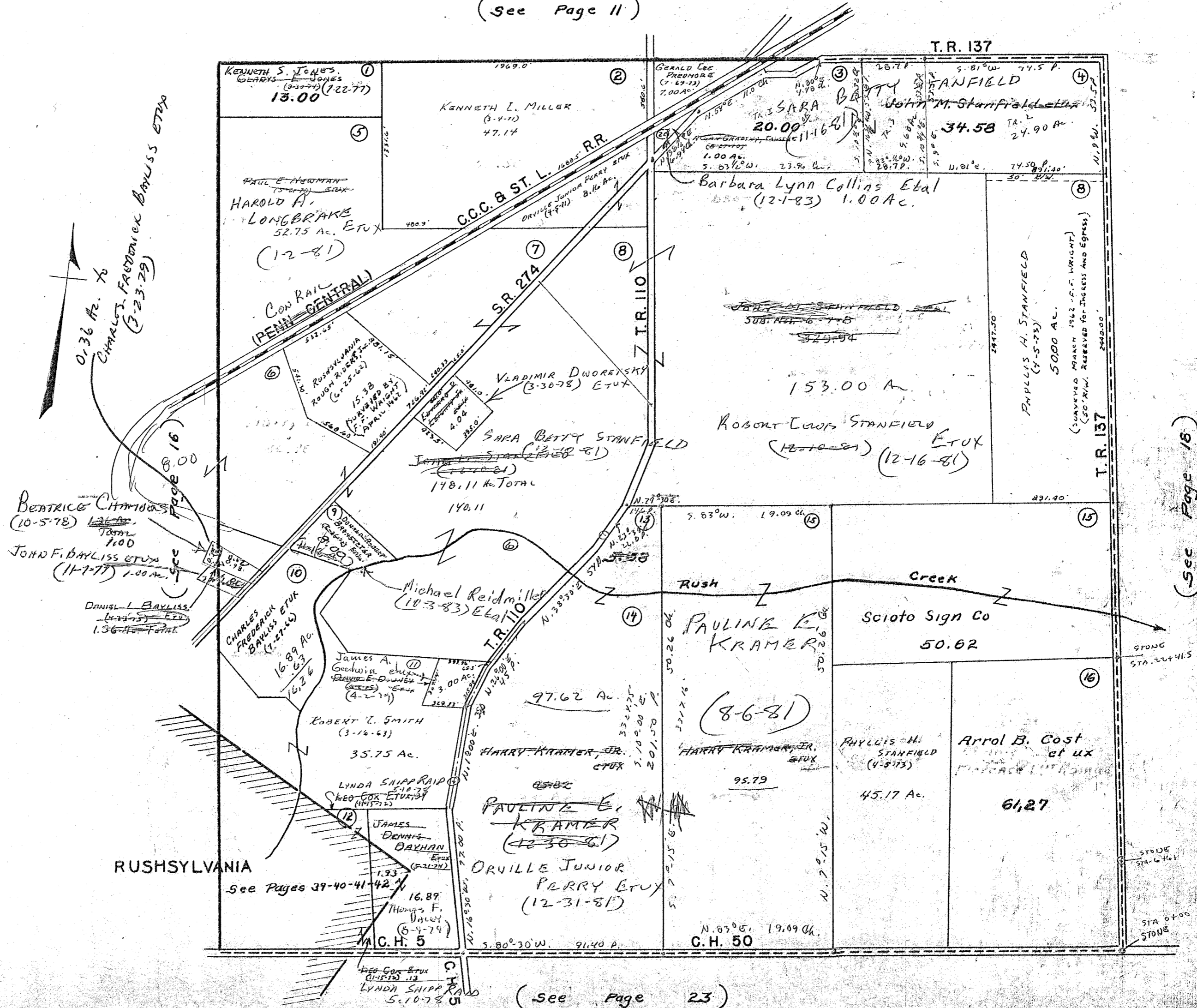


SURVEY OR SECTION	SUB. NO.	NO. ACRES	GRANTOR	GRANTEE	ACRES TRANS/FRD	TRANS.	DATE OF TRANSFER	DEED		LOT NO.	SIZE		REMARKS
								VOL.	PAGE		FRONT	DEPTH	
10041		13.00	GLADYS JONES (DECD)	KENNETH S. JONES.	13.00	✓	7-22-77	371	705-706				
10041		16.89	CHARLES FREDERICK BAYLISS ETUX	JOHN F. BAYLISS ETUX	0.63	✓	11-7-77	373	632-633				NEW SURVEY - 1.00 AC.
10041		4.04	JAMES A. GOODWIN ETUX	VLADIMIR DWORETSKY ETUX	4.04	✓	3-30-78	375	447-448				
10041		0.13	LEO COX ETUX	LYNDA SHIPP RAID	0.13	✓	5-10-78	376	141-142				
13446		1.36	DANIEL L. BAYLISS ETUX	BEATRICE CHAMBERS	1.36	✓	10-5-78	379	309/325				
10041		1.36	BEATRICE CHAMBERS	CHARLES FREDERICK BAYLISS ETUX	0.76	✓	3-23-79	382	140/141				0.30 AC. SUB. OF 0.38 AC. SUB. OF 0.98 AC.
10041		3.00	DAVID E. DOWNEY ETUX	JAMES A. GOODWIN ETUX	3.00	✓	4-2-79	382	285-426				
10041		16.89	JAMES DONNIS BRYHAN ETUX	THOMAS F. DALY	16.89	✓	8-7-79	384	427-428				
" "		52.75	PAUL E. NEWMAN ETUX	HAROLD A. LONGBRAKE ETUX	52.75	✓	1-2-81	390	118/120				
10041		95.79	HENRY T. KRAMER (DECID.)	PAULINE ELIZABETH KRAMER	95.79	✓	8/4/81	393	156-157				
10041		20.00	JOHN M. STANFIELD	SARA BETTY STANFIELD	20.00	✓	11-16-81	394	371/372				
10041		34.58	JOHN M. STANFIELD	SARA BETTY STANFIELD	34.58	✓	11-18-81	394	388				
10041		8.00	MARJORIE M. BRONSTETER	DONALD R. BRONSTETER	8.00	✓	11-18-81	394	388				
10041			JOHN M. STANFIELD ETUX	ROBERT LEWIS STANFIELD.	153.00	✓	12-10-81	394	599/600				NEW SURVEY
10041		140.11	ROBERT LEWIS STANFIELD ETUX	JOHN M. STANFIELD	140.11	✓	12-10-81	394	601/603				NEW SURVEY
13446		8.00	ROBERT LEWIS STANFIELD ETUX	JOHN M. STANFIELD	8.00	✓	12-10-81	394	603 (140.11 AC.)				
10041		140.11	JOHN M. STANFIELD	SARA BETTY STANFIELD	140.11	✓	12-10-81	394	604/606				
13446		8.00	JOHN M. STANFIELD	SARA BETTY STANFIELD	8.00	✓	12-10-81	394	606				
10041		153.00	ROBERT L. STANFIELD	BETTY C. STANFIELD	153.00	✓	12-16-81	394	696/697				UNP. 1/2 INT.
10041		97.62	HARRY T. KRAMER DEC'D	PAULINE E. KRAMER	97.62	✓	12-30-81	394	784-785				
10041		97.62	PAULINE E. KRAMER	ORVILLE JUNIOR PERRY ETUX	97.62	✓	12-31-81	394	790				
10041		8.00	Donald R. Bronsteter Etux	Michael Reidmiller Etal	8.00	✓	10-3-83	401	931-932				
10041		1.00	Allan Gradsky Dec'd	Barbara Lynn Collins Etal	1.00	✓	12-1-83	402	669-672				

RUSHCREEK TOWNSHIP
VIRGINIA MILITARY SURVEY 10041

SCALE 10 CHAINS TO THE INCH

(See Page 11)



(See Page 16)

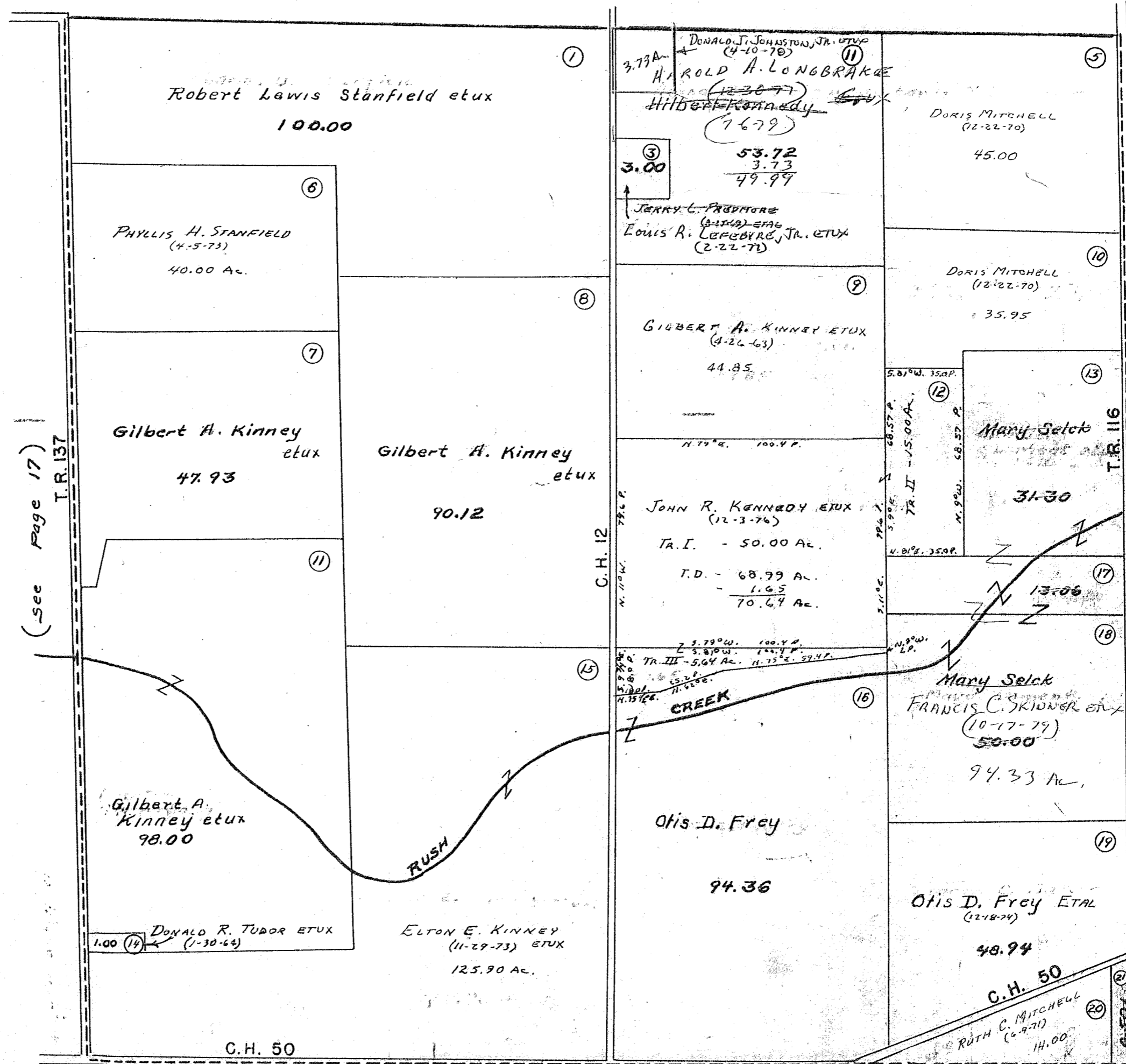
(See Page 23)

SURVEY OR SECTION	SUB. NO.	NO. ACRES	GRANTOR	GRANTEE	ACRES TRANS'FRD	TRANS.	DATE OF TRANSFER	DEED		LOT NO.	SIZE		REMARKS
								VOL.	PAGE		FRONT	DEPTH	
9936		3.00	JERRY C. PREDMORE ETM	LOUIS R. LEFEBVRE, JR. ETUX	3.00	✓	2-22-77	369	58-59				
9936		53.72	HILBERT KENNEDY	HAROLD A. LONGBRAKE ETUX	53.72	✓	12-30-77	374	393-394				
9936		53.72	HAROLD A. LONGBRAKE ETUX	DONALD J. JOHNSTON, JR. ETUX	3.73	✓	4-10-78	375	557-558				Now Sunday
9936		49.99	HAROLD A. LONGBRAKE ETUX	KATHERINE L. SODT	49.99	✓	7-9-79	383	858/863				
9936		49.99	KATHERINE L. SODT	HAROLD A. LONGBRAKE	49.99	✓	7-9-79	383	864/869				
9936		94.33	MARY SOLCK	FRANCIS C. SKINNER ETUX	94.33	✓	10-17-79	385	516/517				
9936		0.57	ROBERT H. SCHAUB (D.W.D.)	RICKY A. FERGUSON ETUX	0.57	✓	7-28-80	388	576/577				

RUSHCREEK TOWNSHIP
 VIRGINIA MILITARY SURVEY 9936

SCALE 10 CHAINS TO THE INCH

(See Page 12)



(see Page 17)

(see Page 19)

(see Page 24)

31.30
 13.06
 50.00
 94.36

4.50
 3.93
 57

Robert Stanfield
 (12-22-70)
 Rocky A. Foreman et ux
 (7-28-60)
 O.S.T.A.

SURVEY OR SECTION	SUB. NO.	NO. ACRES	GRANTOR	GRANTEE	ACRES TRANS'FRD	TRANS.	DATE OF TRANSFER	DEED		LOT NO.	SIZE		REMARKS
								VOL.	PAGE		FRONT	DEPTH	
9937		20.00	MARY SELCK	FRANCIS C. SKINNER ETUX	6.00	✓	10-17-79	385	516/517				New Survey
9937		3.93	ROBERT H. SCHUB (Deid)	RICKY A. FERGUSON ETUX	3.93	✓	7-28-80	388	576/577				
9937		75.38	H. DENNIS TERRILL ETUX	TERRILL FARMS, Inc.	75.38	✓	8-28-81	393	429/433				
9937		6.25 11.00	MARY F. SELCK	DAVID W. CORWIN ETUX	26.15	✓	7-6-83	AEO	842-844				New Survey

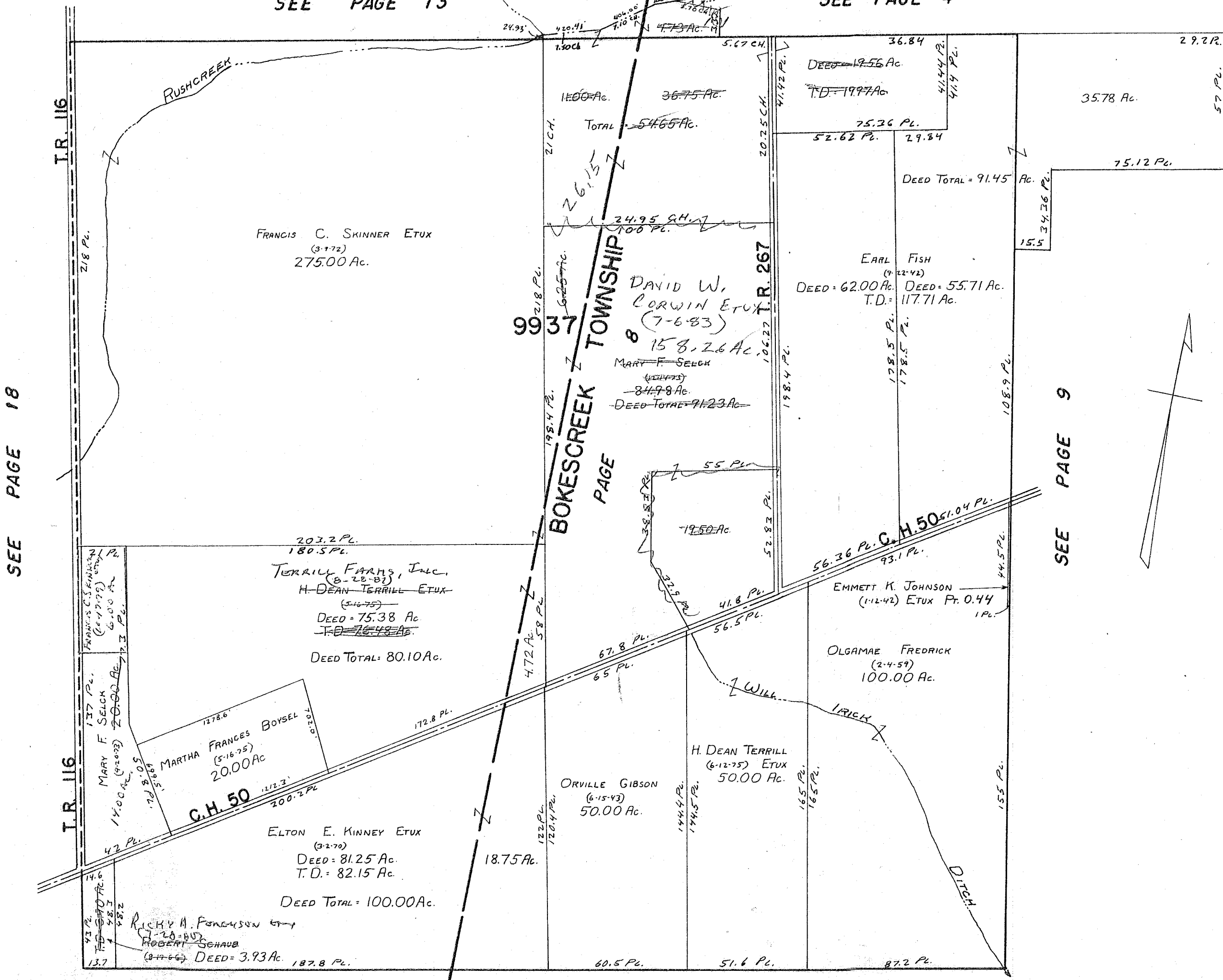
RUSHCREEK TOWNSHIP

V.M.S. NO. 9937

SCALE = 1" = 10 CHAINS = 660'

SEE PAGE 13

SEE PAGE 4



SEE PAGE 18

SEE PAGE 9

75.38
4.72

80.10

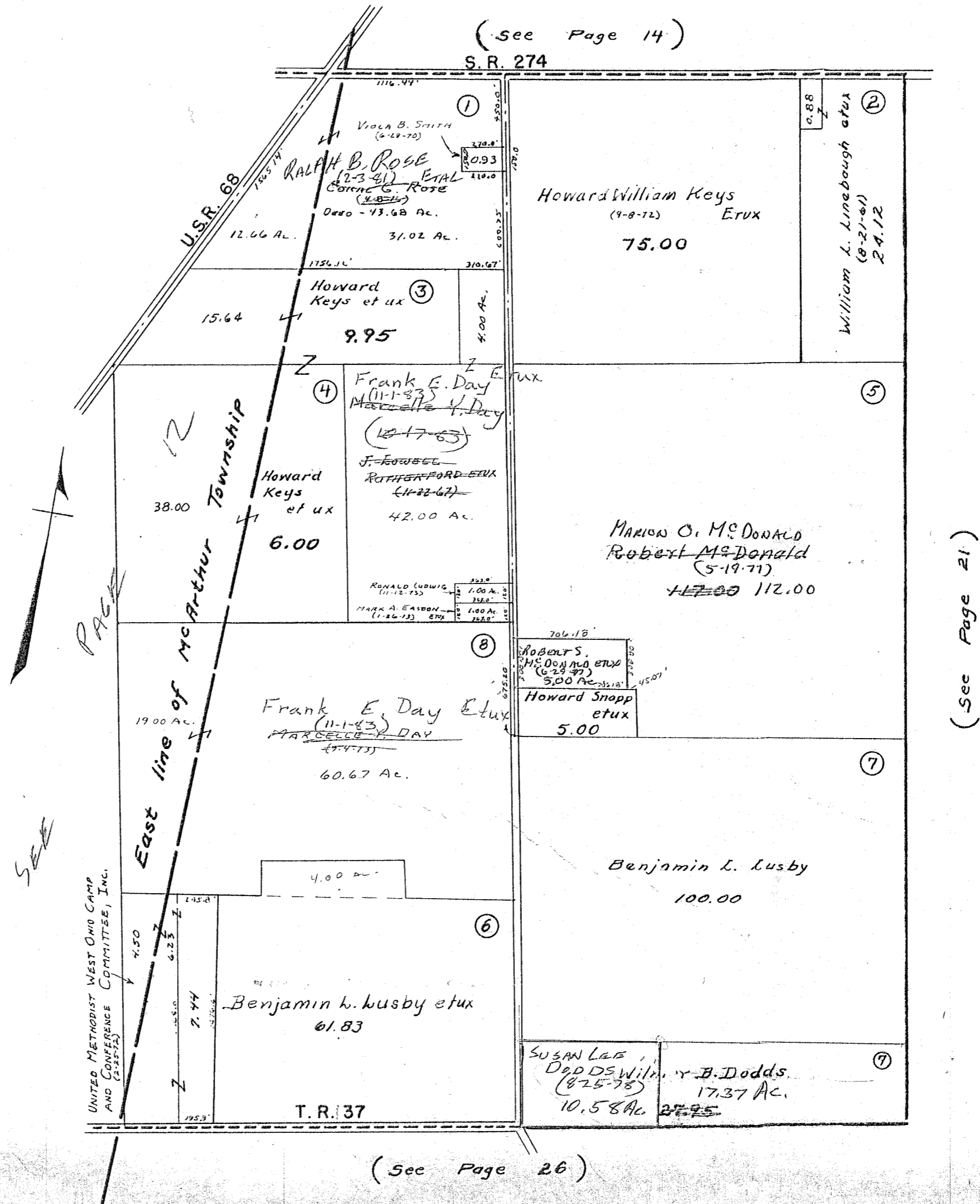
SEE PAGE 25

SEE PAGE 12

SURVEY OR SECTION	SUB. NO.	NO. ACRES	GRANTOR	GRANTEE	ACRES TRANS'FRD	TRANS.	DATE OF TRANSFER	DEED		LOT NO.	SIZE		REMARKS
								VOL.	PAGE		FRONT	DEPTH	
9907		117.00	ROBERT M. DONALD (Deid)	MARION O. MCDONALD	117.00	✓	5-19-77	370	428-430				
9907		117.00	MARION O. MCDONALD	ROBERT S. MCDONALD ETUX	5.00	✓	6-29-77	371	144-146				New Survey
9907		27.95	WILMER B. DODDS ETUX	SUSAN LEE DODDS	10.58	✓	8-25-78	378	620/621				New Survey
9907		31.02	CORAL G. ROSE DEC'D	RALPH B. ROSE ETAL	31.02	✓	2-3-81	391	41/42				
9907		4.00	J. F. Rutherford ETUX	Marcelle Y. Day	4.00	✓	10-17-83	402	102/105				
9907		4.00	6067 Marcelle Y. Day	Frank E. Day ETUX	Same	✓	11-1-83	402	333/336				

RUSHCREEK TOWNSHIP
 VIRGINIA MILITARY SURVEY 9907

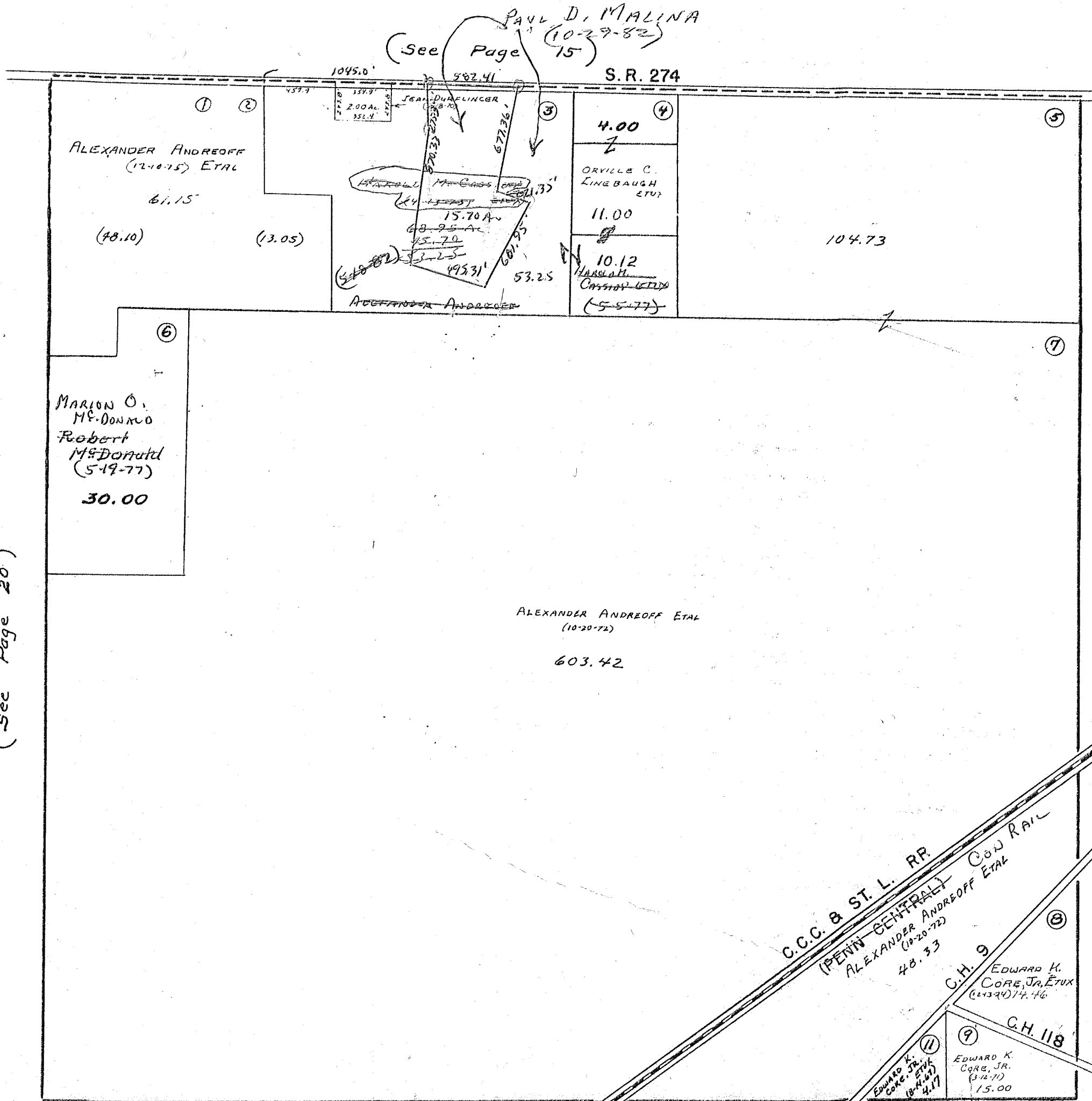
SCALE 10 CHAINS TO THE INCH



SURVEY OR SECTION	SUB. NO.	NO. ACRES	GRANTOR	GRANTEE	ACRES TRANS'FRD	TRANS.	DATE OF TRANSFER	DEED		LOT NO.	SIZE		REMARKS
								VOL.	PAGE		FRONT	DEPTH	
9908		10.12	ORVILLE C. LINEBAUGH ETUX	HAROLD M. CASSIDAY ETUX	10.12	✓	5-5-77	370	194-195				
9908		30.00	ROBERT M. DONALD (De'd)	MARION O. M. DONALD	30.00	✓	5-19-77	370	428-430				
9908		10.12	HAROLD M. CASSIDAY ETUX	ALEXANDER ANDREOFF	10.12	✓	5-18-82	396	54/57				New Survey - 15-70A
9908		68.95	" " " " " "	" " " " " "	53.25	✓							
9908		15.70	" " " " " "	EMPLOYEE TRANSFER CORP.	15.70	✓	10-29-82	397	732/733				
9908		15.70	EMPLOYEE TRANSFER CORP.	PAUL D. MALINA	15.70	✓	10-29-82	397	734/735				
9908		10.12	ALEXANDER ANDREOFF	" " " " " "	10.12	✓	10-29-82	397	736/737				
9908		53.25	" " " " " "	" " " " " "	53.25	✓							

RUSHCREEK TOWNSHIP
 VIRGINIA MILITARY SURVEY 9908

SCALE 10 CHAINS TO THE INCH



(See Page 20)

(See Page 22)

(See Page 27)

SURVEY OR SECTION	SUB. NO.	NO. ACRES	GRANTOR	GRANTEE	ACRES TRANS'FRD	TRANS.	DATE OF TRANSFER	DEED		LOT NO.	SIZE		REMARKS
								VOL.	PAGE		FRONT	DEPTH	
9909		0.49	THURMAN HUBERT GOODWIN ETUX	LARRY LEE GOODWIN	0.49	✓	5-11-78	376	163/124				
9909	60100		GOERING H. LANE	ANNAMAE MOON ETUX (WILLIAM C.)	60.00	✓	1-24-79	381	316/318				
9909		0.49	LARRY LEE GOODWIN	HARLEY A. COLDIRON ETUX	0.49	✓	5-8-79	382	82/				
9909		36.50	DELMER CHIVINGTON ETUX	ALEXANDER ANDREOFF	36.50	✓	7-17-79	384	26/29				
9909		70.89	WILLIAM O. HOON (DEC'D)	ANNAMAE HOON	70.89	✓	6-5-80	388	58/59				
9909		60.00	ANNAMAE HOON	ALEXANDER ANDREOFF	60.00	✓	6-5-80	388	60/61				
9909		8.94	PAUL FRANCIS O'HARRAN (DEC'D)	LYDIA G. S. O'HARRAN	8.94	✓	11-4-80	390	13/14				
9909		10.22	LYDIA G. O'HARRAN	RUSHCREEK TOWNSHIP TRUSTEES	10.22	✓	10-26-81	394	159			Now Survey	
9909		8.94	" "	" "	0.27	✓	10-26-81	394	160/162			R/W ETS owner	
9909		8.96	" "	" "	0.01	✓	10-26-81	394	163/165			Now Survey	
9909		2.79	" "	" "	0.13	✓	10-26-81	394	163/165				
9909		0.26	" "	" "	2.79	✓	10-26-81	394	163/165				
9909		4.71	ANNAMAE V. LANE HOON	DONALD B. COLDIRON ETUX	4.71	✓	8-15-83	401	325-326				

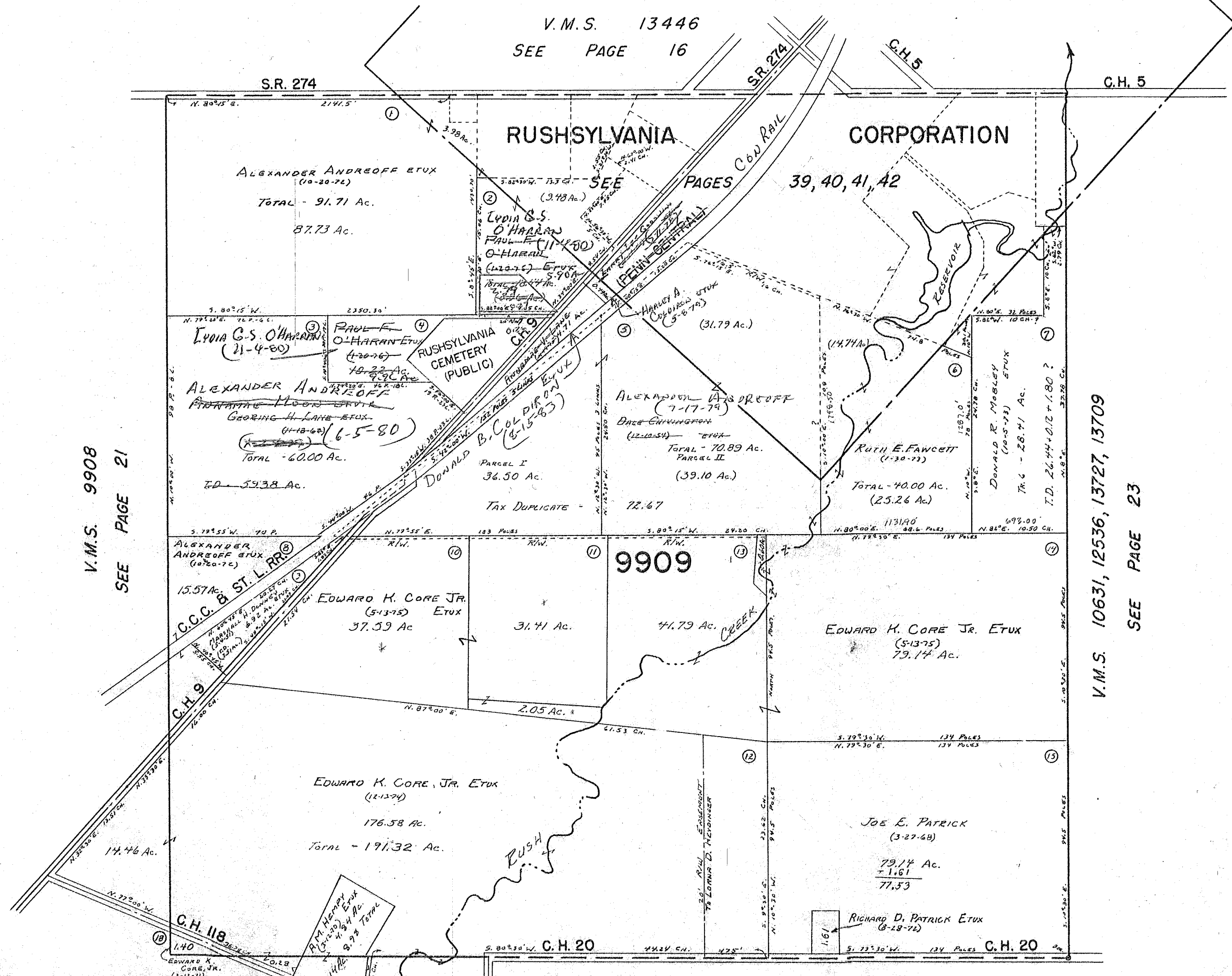
RUSHCREEK TOWNSHIP

VIRGINIA MILITARY SURVEY No. 9909

SCALE: 1" = 10 CHAINS = 660'

8.96	10.22
2.73	2.6
6.17	9.96
.27	
5.90	

V.M.S. 13446
SEE PAGE 16



V.M.S. 9908
SEE PAGE 21

V.M.S. 10631, 12536, 13727, 13709
SEE PAGE 23

V.M.S. 9887
SEE PAGE 28

DRAWN: APRIL 26, 1971
DANIEL E. GILBERT, T.M.D.
DU-26-33 Aerial Photo

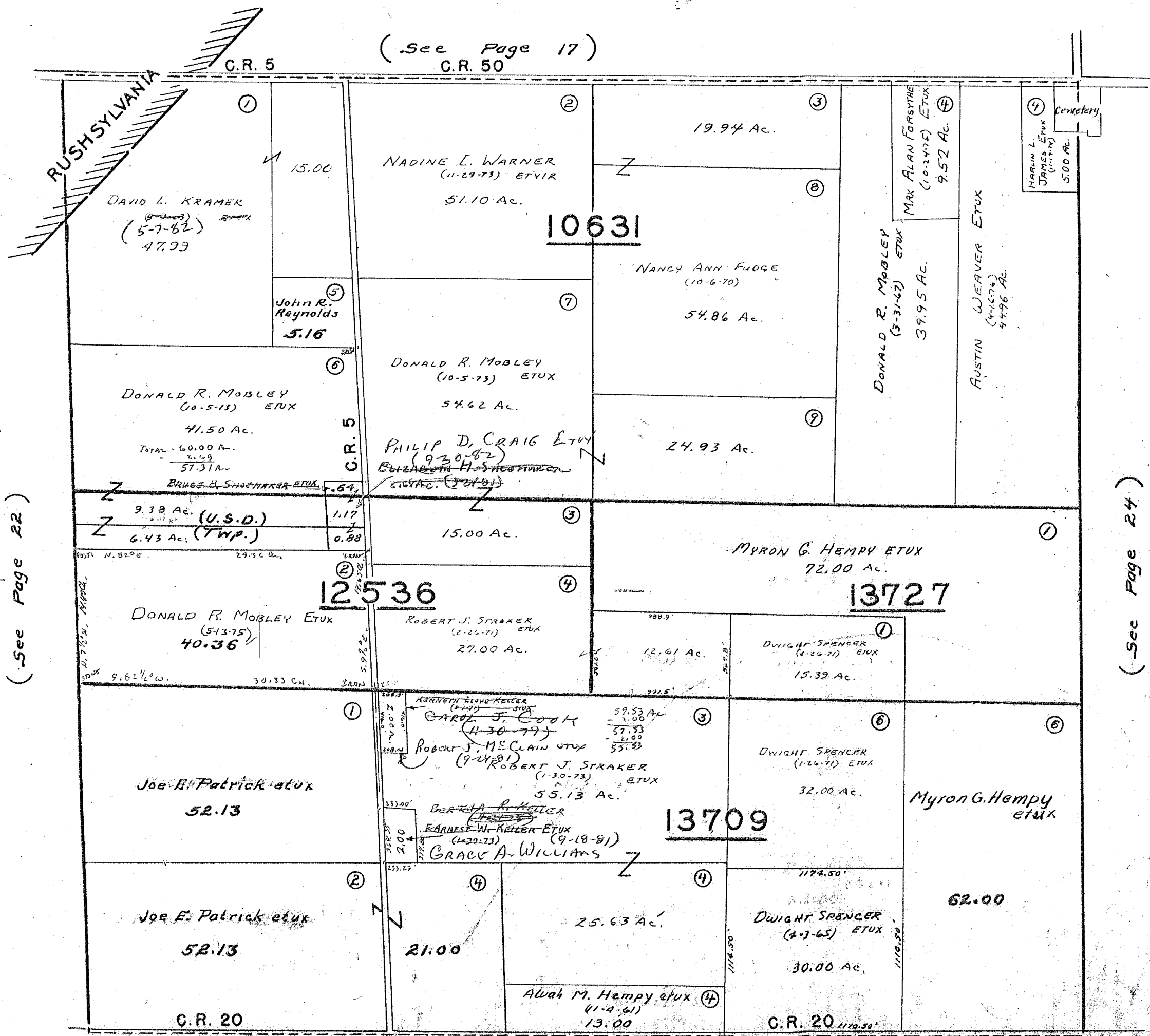
SURVEY OR SECTION	SUB. NO.	NO. ACRES	GRANTOR	GRANTEE	ACRES TRANSFRD	TRANS.	DATE OF TRANSFER	DEED		LOT NO.	SIZE		REMARKS
								VOL.	PAGE		FRONT	DEPTH	
13709		2.00	EARNEST W. KELLER DEED	BERTHA R. KELLER	2.00	✓	4-21-78	375	754				
13709		2.00	KENNETH L. KELLER ETUX	CAROL J. COOK	2.00	✓	11-30-79	386	65-66				
10631 12536		0.64 11.17+0.88	BRUCE B. SHOEMAKER (DEED)	ELIZABETH M. SHOEMAKER	0.64 11.17+0.88	✓	3-24-81	391	512				2.69 Deed.
13709		2.00	BERTHA R. KELLER (DEED)	GRACE A. WILLIAMS	2.00	✓	9-18-81	393	727/750				
13709		2.00	CAROL J. COOK	ROBERT J. McCLAIN ETUX	2.00	✓	9-24-81	393	768				
10631		15.00	KATHRYN R. KRAMER DEED	DAVID L. KRAMER	15.00	✓	5-7-82	395	916/917				
10631 12536		0.64 11.7, 0.88	ELIZABETH M. SHOEMAKER DEED	PHILIP D. CRAIG ETUX	0.64 11.7, 0.88	✓	9-30-82	397	652/653				

RUSHCREEK TOWNSHIP

VIRGINIA MILITARY SURVEYS

10631
12536
13727
13709

SCALE 10 CHAINS TO THE INCH



(See Page 17)

(See Page 22)

(See Page 24)

(See Page 29)

9.52
39.95
49.47


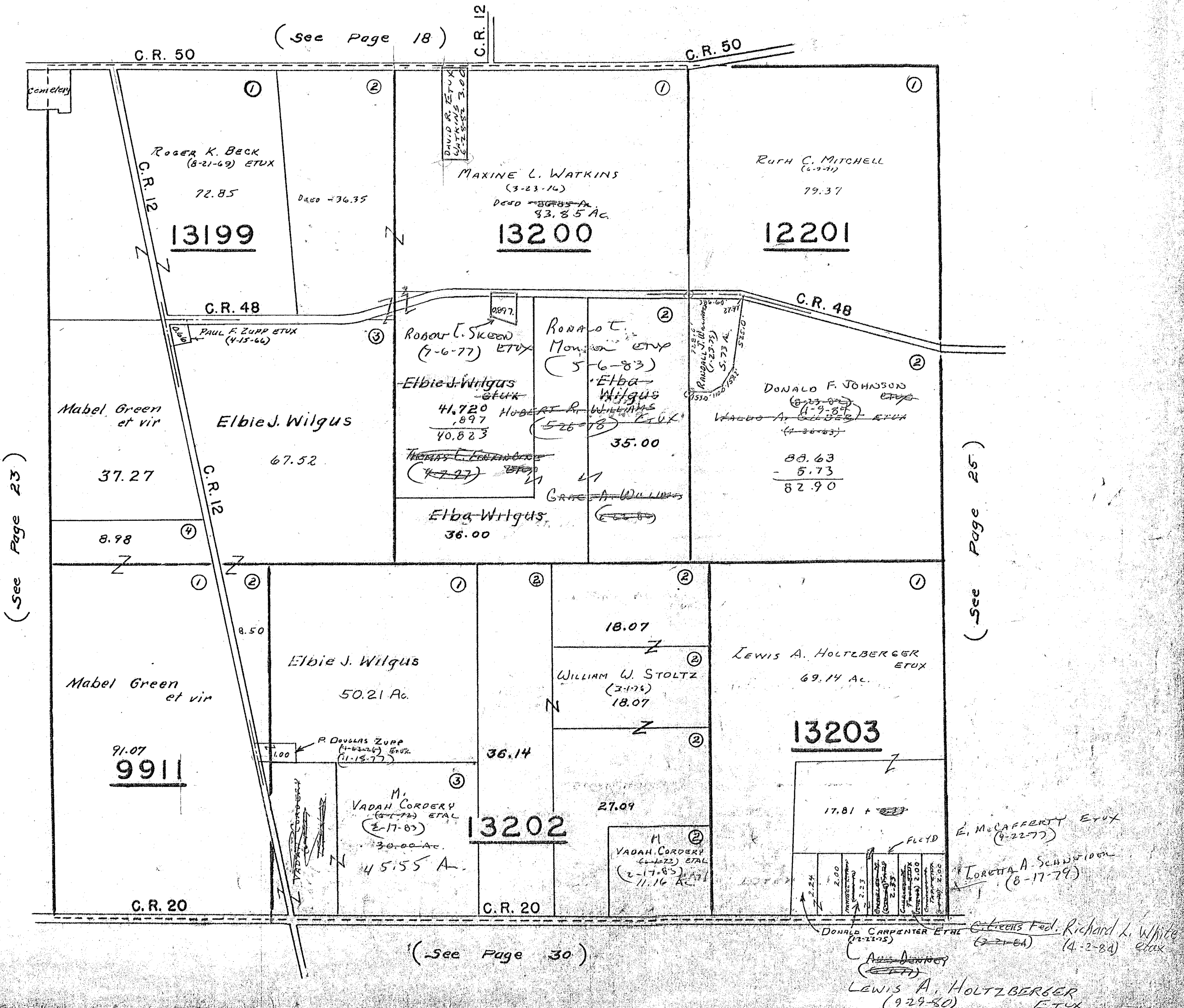
SURVEY OR SECTION	SUB. NO.	NO. ACRES	GRANTOR	GRANTEE	ACRES TRANS'FRD	TRANS.	DATE OF TRANSFER	DEED		LOT NO.	SIZE		REMARKS
								VOL.	PAGE		FRONT	DEPTH	
13200		41.72+36.00 +35.00	ELBIE J. WILGUS ETUX	THOMAS L. FINKENBINE ETUX	41.72+36.00 +35.00	✓	4-7-77	369	695- 697				
13203		2.23 + 0.33	MARIBEL LOUISE TAPP ETUX	AVIS DENNY	2.23 + 0.33	✓	6-9-77	370	908- 909				
13200		41.72	THOMAS L. FINKENBINE ETUX	ROBERT L. SKEEN ETUX	0.897	✓	7-6-77	371	246				
13203		2.33	CHARLES M. TAPP ETUX	DONALD J. JOHNSTON JR.	2.33	✓	9-22-77	372	784- 785				
13203		2.33	DONALD J. JOHNSTON, JR.	FLOYD E. McCAFFERTY ETUX	2.33	✓	9-22-77	372	786- 787				
13200		1.00	P. DOUGLAS ZUPP ETAL	PATRICIA A. WEST	1.00	✓	11-13-77	373	874- 875				
13202		1.00	PATRICIA A. WEST	P. DOUGLAS ZUPP	1.00	✓	11-13-77	373	876- 877				
13200		40.823 36.00 35.00	THOMAS L. FINKENBINE ETUX	HUBERT R. WILLIAMS ETUX	40.823 36.00, 35.00	✓	5-26-78	376	418/ 450				
12201		88.63	WALDO A. GILBERT ETUX	DONALD W. ROOP ETUX	5.73	✓	1-23-79	381	292/ 293				NEW SURVEY
12201		5.73	DONALD W. ROOP ETUX	RANDALL J. WILLIAMS	5.73	✓	1-23-79	381	284/ 295				
13203		2.00	CHARLES M. TAPP ETUX	LORETTA A. SCHNEIDER	2.00	✓	8-17-79	384	536- 537				
13200		40.823 + 36.00 + 35.00	HUBERT R. WILLIAMS (DUB)	GRACE A. WILLIAMS	40.823 + 36.00 + 35.00	✓	2-22-80	386	731/ 733				
13203		2.23 + 0.33	AVIS DENNY	LEWIS A. HOLTZBERGER ETUX	2.23 + 0.33	✓	9-29-80	389	464/ 465				
13200		86.85	MAXINE WATKINS	DAVID RUSH WATKINS ETUX	3.00	✓	6-28-82	396	457				NEW SURVEY
12201		82.90	WALDO A. GILBERT ETUX	DONALD W. ROOP	82.90	✓	8-23-82	397	140/ 141				
12201		82.90	DONALD W. ROOP ETUX	DONALD F. JOHNSON ETUX	82.90	✓	8-23-82	397	142/ 144				
13202		45.55	CORA B. TITUS (DUB)	VADAH CORDROY ETAL	45.55	✓	2-17-83	399	70				
13200		11.16 40.823 + 36.00 + 35.00	GRACE A. WILLIAMS	RONALD T. MONSON ETUX	11.16	✓	5-6-83	399	794/ 796				111.82 A.
12201		82.90	Judith A. Johnson	Donald F. Johnson	82.90	✓	1-9-84	402	988				
13203		2.00	Charles M. Tapp etal	Citizens Federal Savings & Loan	2.00	✓	3-21-84	40A	67				
13203		2.00	Citizens Fed. Sav. & Loan	Richard L. White etux	2.00	✓	4-2-84	40A	205				

RUSHCREEK TOWNSHIP

VIRGINIA MILITARY SURVEYS

13199 9911
13200 13202
12201 13203

SCALE 10 CHAINS TO THE INCH



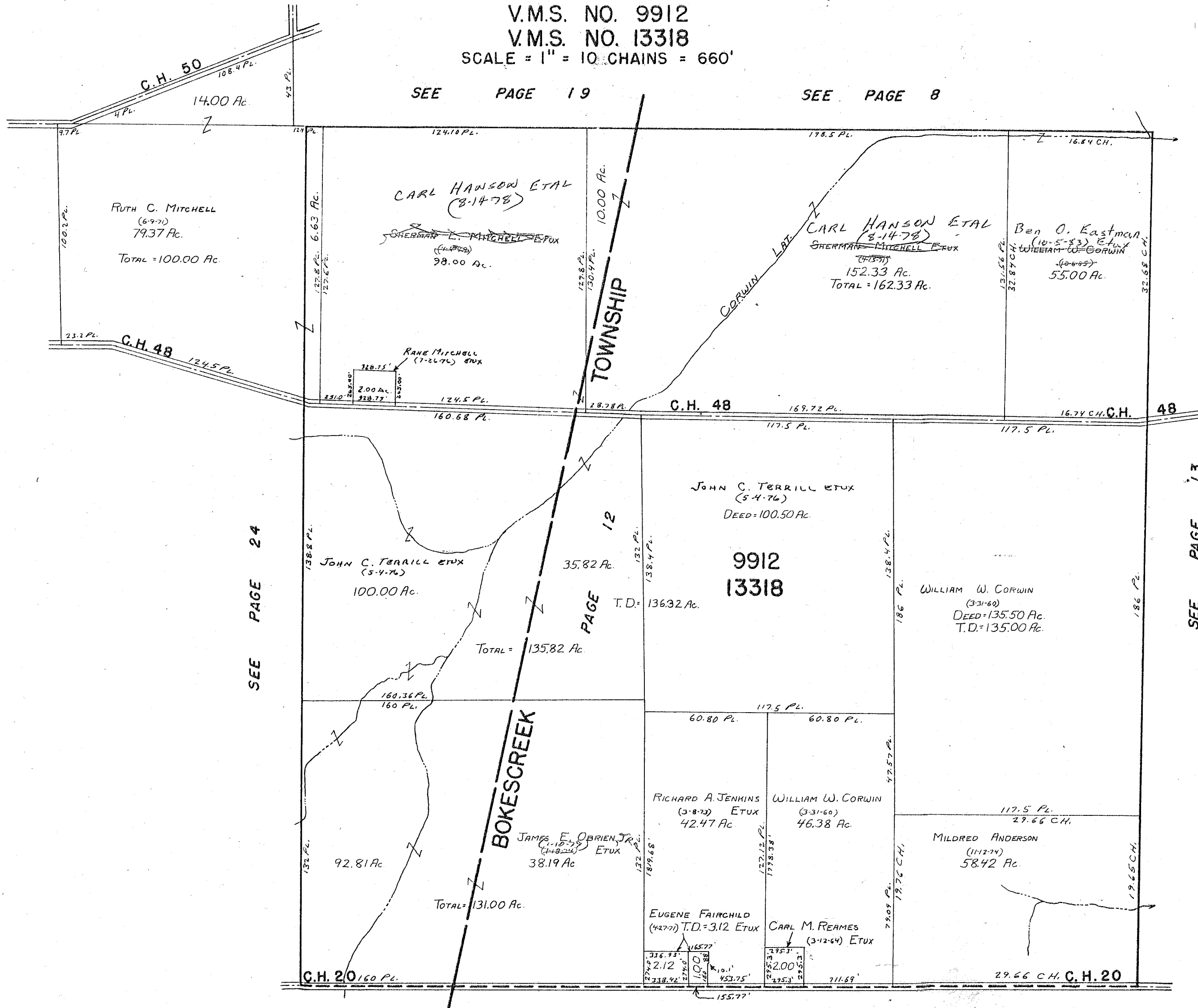
SURVEY OR SECTION	SUB. NO.	NO. ACRES	GRANTOR	GRANTEE	ACRES TRANS'FRD	TRANS.	DATE OF TRANSFER	DEED		LOT NO.	SIZE		REMARKS
								VOL.	PAGE		FRONT	DEPTH	
13378 9912 9912		98.00 10.00 92.81	SHERMAN MITCHELL ETX JAMES E. O'BRIEN ETUX	CARL HANSON ETAL JAMES E. O'BRIEN, JR. ETUX	98.00 10.00 92.81	✓ ✓	8-14-78 1-10-79	278 381	266- 267 78				

RUSHCREEK TOWNSHIP

V.M.S. NO. 9912
V.M.S. NO. 13318
SCALE = 1" = 10 CHAINS = 660'

SEE PAGE 19

SEE PAGE 8



SEE PAGE 24

SEE PAGE 13

SEE PAGE 30

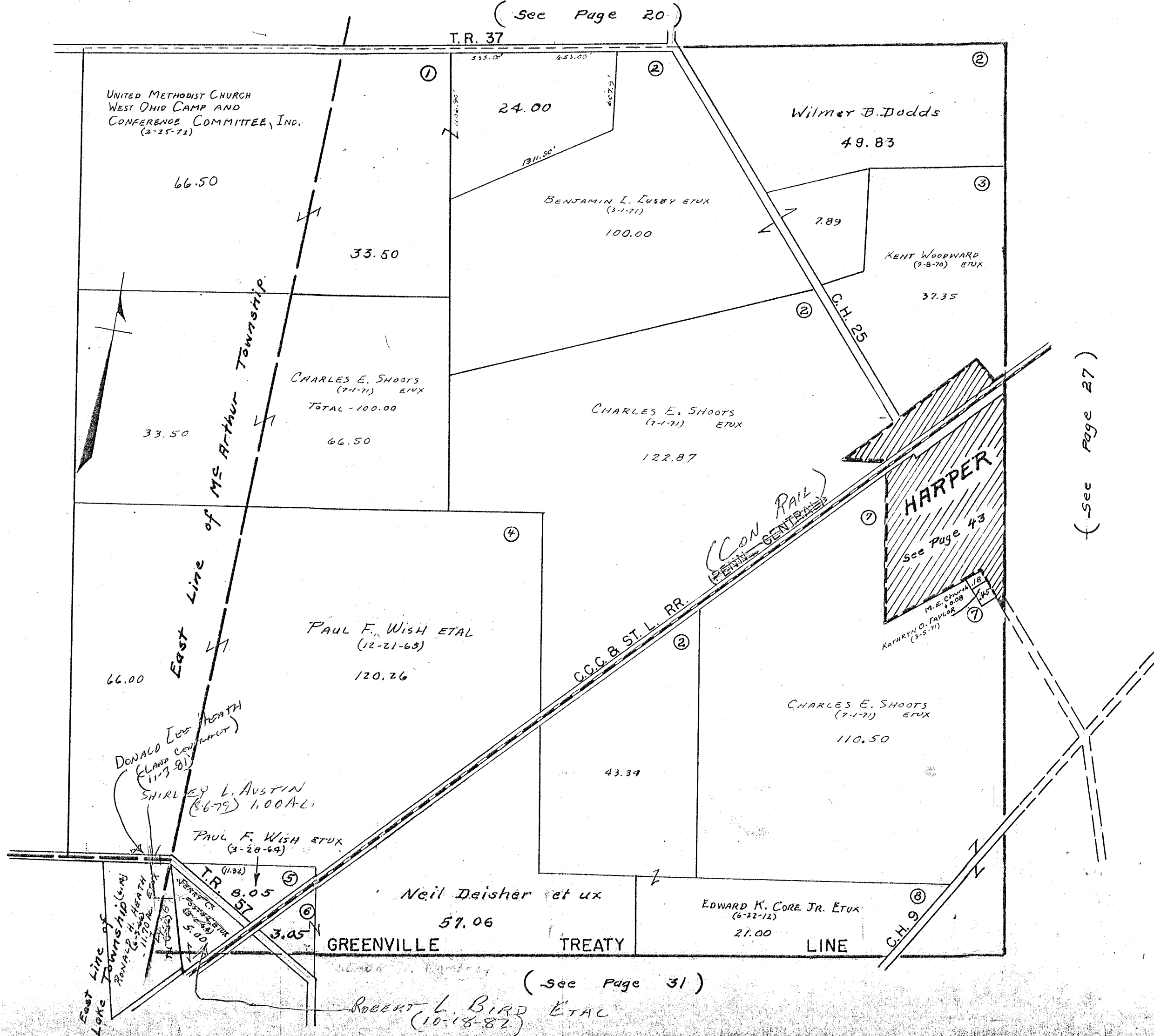
SEE PAGE 16

SURVEY OR SECTION	SUB. NO.	NO. ACRES	GRANTOR	GRANTEE	ACRES TRANS'FRD	TRANS.	DATE OF TRANSFER	DEED		LOT NO.	SIZE		REMARKS
								VOL.	PAGE		FRONT	DEPTH	
9885		5.56	RONALD H. HEATH ETUX	SHIRLEY L. AUSTIN	1.00	✓	8-6-79	384	336/137				NEW SURVEY
9885		1.00	NANCY L. HEATH (QC.)	DONALD LEE HEATH	1.00	✓	11-3-81						
9885		5.00	JERRY L. FOSTER ETUX	ROBERT LEE BIRD ETAL	5.00	✓	10-18-82	397	823/1624				

RUSHCREEK TOWNSHIP
VIRGINIA MILITARY SURVEY 9885

SCALE 10 CHAINS TO THE INCH

(See Page 20)



(See Page 31)

(See Page 27)

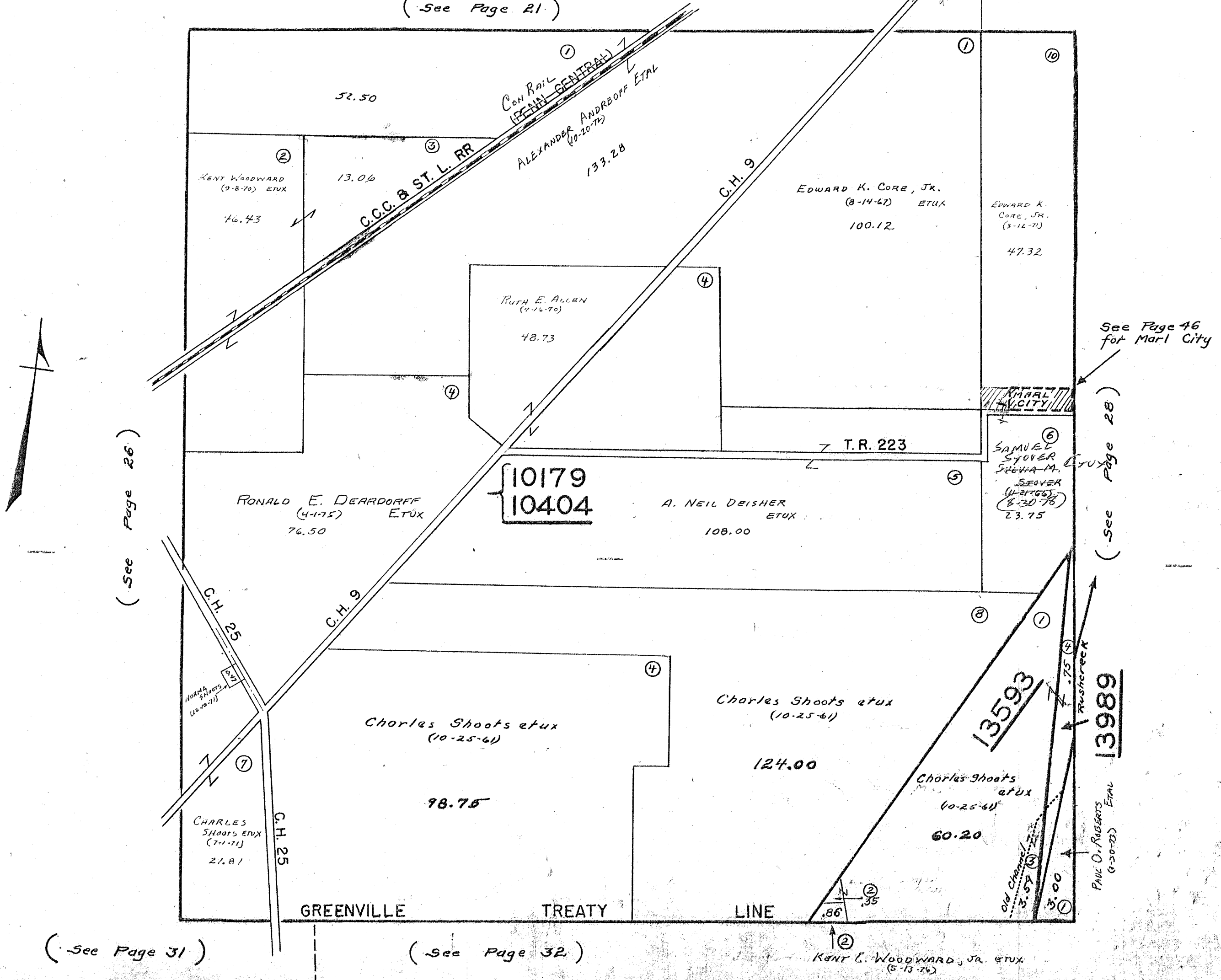
SURVEY OR SECTION	SUB. NO.	NO. ACRES	GRANTOR	GRANTEE	ACRES TRANS'FRD	TRANS.	DATE OF TRANSFER	DEED		LOT NO.	SIZE		REMARKS
								VOL.	PAGE		FRONT	DEPTH	
10404 10179		23.75	SYLVIA M. STOVER	SAMUEL STOVER EYU	23.75	✓	8-30-78	378	757/759				

RUSHCREEK TOWNSHIP
VIRGINIA MILITARY SURVEYS

10179 13593
10404 13989

SCALE 10 CHAINS TO THE INCH

(See Page 21)



(See Page 26)

(See Page 31)

(See Page 32)

See Page 46 for Marl City

(See Page 28)

13593
13989
Paul O. Roberts et al (9-20-73)

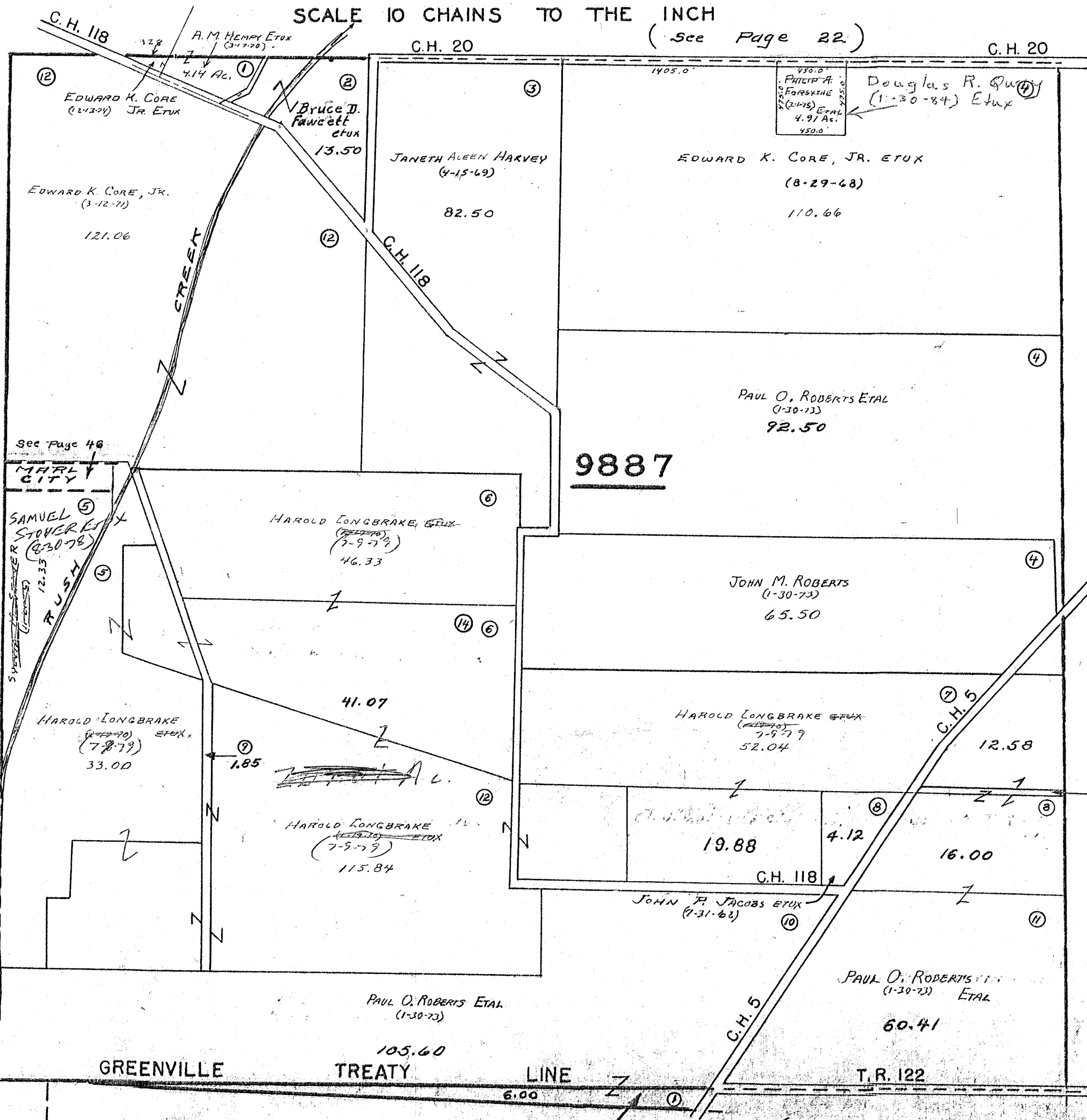
Kent E. Woodward, Jr. et ux (5-13-76)

SURVEY OR SECTION	SUB. NO.	NO. ACRES	GRANTOR	GRANTEE	ACRES TRANS'FRD	TRANS.	DATE OF TRANSFER	DEED		LOT NO.	SIZE		REMARKS
								VOL.	PAGE		FRONT	DEPTH	
9887		12.33	SYLVIA M. STOVER	SAMUEL STOVER ETUX	12.33	✓	8-30-78	378	157/157				
9887	41.33, 1.85, 32.00, 52.00, 41.5, 87	ALL 12.33	HAROLD A. LONGBRAKE ETUX	KATHERINE L. SODT	207.04	✓	7-9-79	383	858/863				
9887	" "	ALL "	KATHERINE SODT	HAROLD A. LONGBRAKE	207.04	✓	7-9-79	383	864/869				
9887	" "	4.91	Phillip A. Forsythe ETUX	Douglas R. Quay ETUX	4.91	✓	1-30-84	403	197				

RUSHCREEK TOWNSHIP
 VIRGINIA MILITARY SURVEYS 9887 13646

SCALE 10 CHAINS TO THE INCH

(See Page 22)



(See Page 27)

(See Page 29)

(See Page 32)

(See Page 33)

(See Page 34)

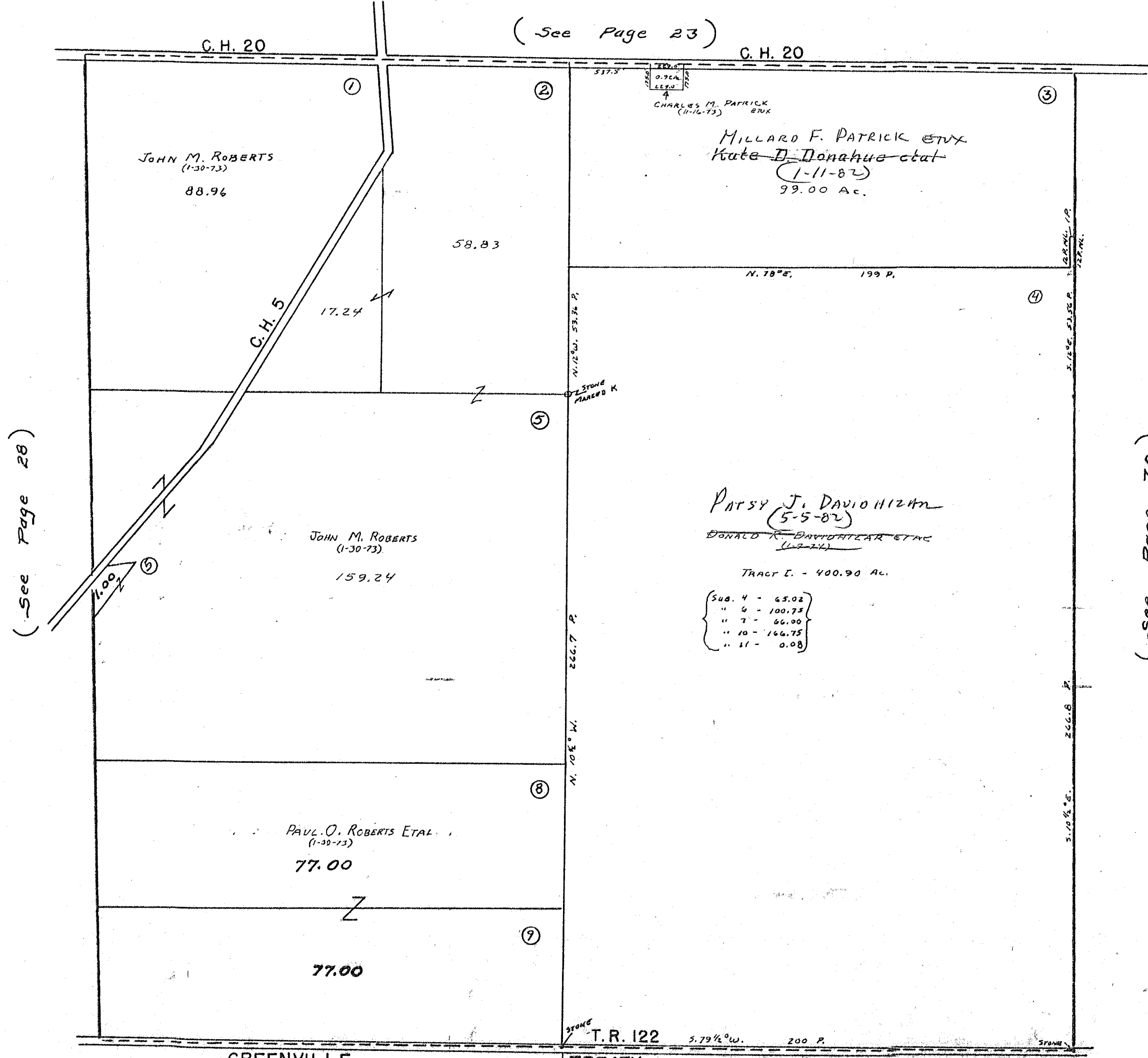
13646

SURVEY OR SECTION	SUB. NO.	NO. ACRES	GRANTOR	GRANTEE	ACRES TRANS'FRD	TRANS.	DATE OF TRANSFER	DEED		LOT NO.	SIZE		REMARKS
								VOL.	PAGE		FRONT	DEPTH	
9888		99.00	KATE D. DONAHUE (Deeds)	MILLARD F. PATRICK JUDG	99.00	✓	1-11-82	394	896/897				
9888		400.90	DONALD RAY DAVIDHIZAL (Deeds)	PATSY J. DAVIDHIZAL	400.90	✓	5-5-82	395	887/886				

RUSHCREEK TOWNSHIP
VIRGINIA MILITARY SURVEY 9888

SCALE 10 CHAINS TO THE INCH

(See Page 23)



(See Page 28)

(See Page 30)

(See Page 34)

(See Page 35)

SURVEY OR SECTION	SUB. NO.	NO. ACRES	GRANTOR	GRANTEE	ACRES TRANSFRD	TRANS.	DATE OF TRANSFER	DEED		LOT NO.	SIZE		REMARKS
								VOL.	PAGE		FRONT	DEPTH	
14039		9.95	JOHN ROSTORFER (1/2 Int.)	W. NORMAN ROSTORFER ETUX	9.95	✓	4-11-77	369	733				Deed say 9.72 A.
12474		27.50	MABEL GREEN ETUX	GARY ZUPP ETAL	1.00	✓	8-1-77	371	867-868				New Survey
9890		1.00	A. M. HEMPEY ETUX	ROBERT M. HEMPEY	1.00	✓	2-28-78	374	774-775				New Survey
14038		9.72	REGINA D. REUSTLE	W. NORMAN ROSTORFER ETUX	9.72	✓	12-8-78	380	570				
9889		25.89	IVAN C. WIGUS ETUX	WILLIAM M. STOLTZ	21.68	✓	7-9-79	383	917-918				NEW SURVEY
12474		9.366	PAUL W. CASE	TED W. CASE ETAL	4.76	✓	7-18-80	388	496-499				NEW SURVEY
9889		22.51	DONALD RAY DAVIDHIZAN (Dorb)	PATSY J. DAVIDHIZAN	Same	✓	5-5-82	395	887-888				
12474		6.75	CARL MERVIN JENKINS (Dorb)	OPAL T. JENKINS	6.75	✓	8-27-82	397	216-219				
12474		31.25			31.25	✓							
12474		18.33			18.33	✓							
12474		21.93	COZA B. TITUS (Dorb)	VADAH M. CORDROY ETAL	21.93	✓	2-17-83	399	70				

RUSHCREEK TOWNSHIP

14039

PAGE 30

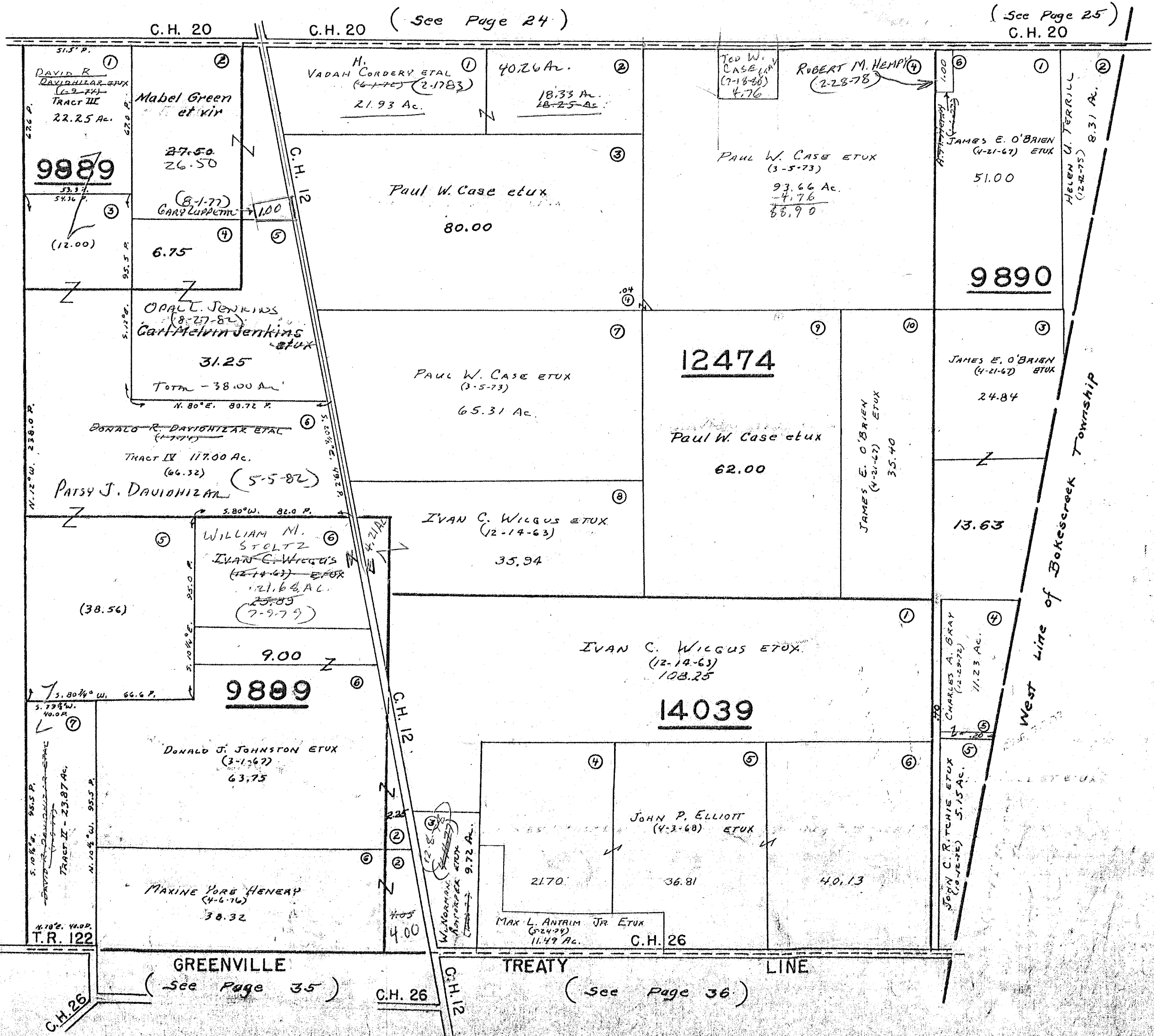
VIRGINIA MILITARY SURVEYS

12474

9890

9889

SCALE 10 CHAINS TO THE INCH



(See Page 29)

(See Page 25)

GREENVILLE (See Page 35)

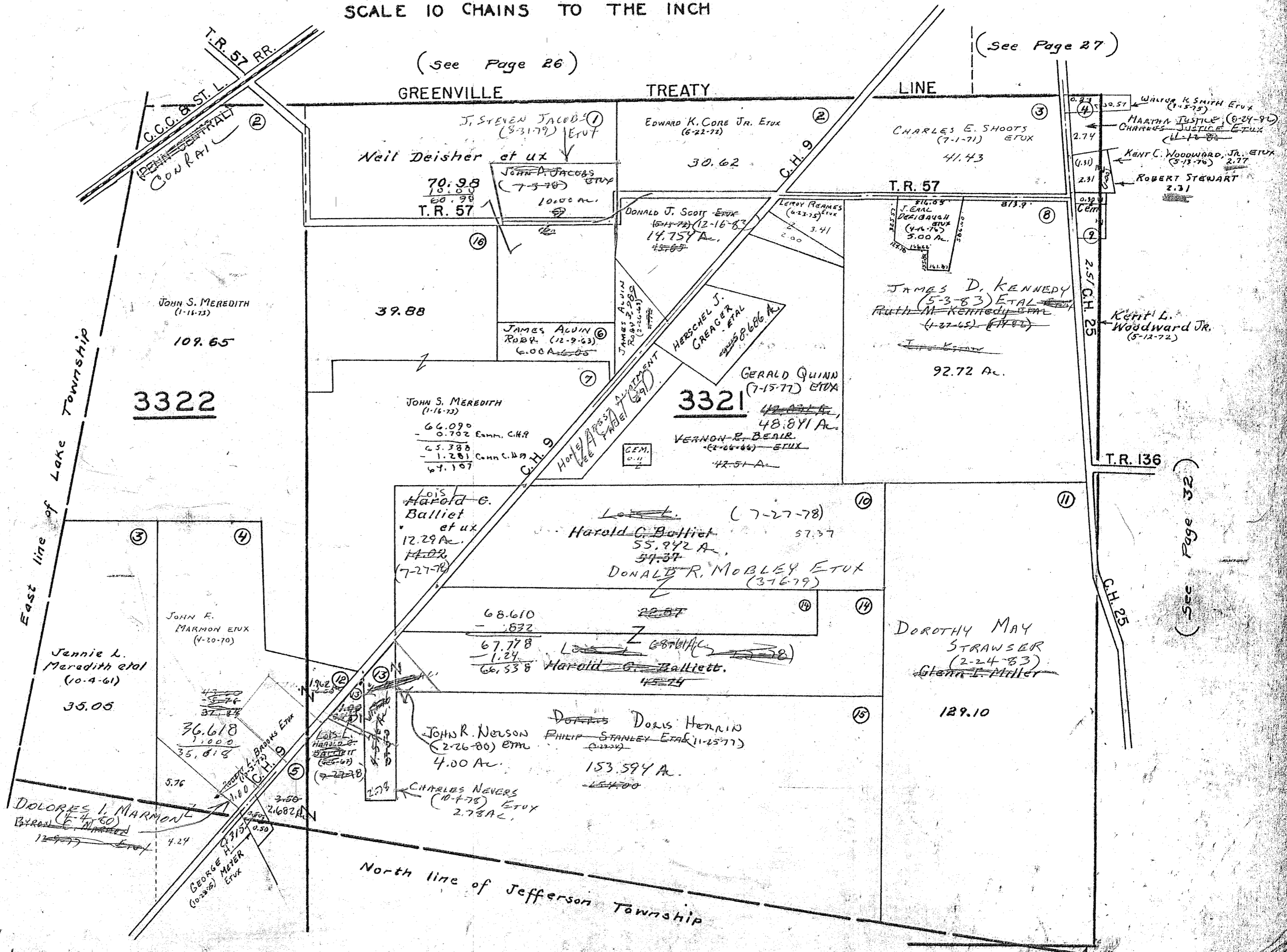
TREATY LINE (See Page 36)

21.93
18.33
40.26

SURVEY OR SECTION	SUB. NO.	NO. ACRES	GRANTOR	GRANTEE	ACRES TRANSFRD	TRANS.	DATE OF TRANSFER	DEED		LOT NO.	SIZE		REMARKS
								VOL.	PAGE		FRONT	DEPTH	
3321		153.594	PHILIP STAWLEY ETAL	DORIS HERRIN	153.594	✓	11-25-77	373	991-				
3322		2.682			2.682				992				
3322		36.618	JOHN F. MARMON ETUX	BYRON C. MARMON ETUX ETUX	1.00	✓	12-9-77	374	182-				NEW SURVEY
3321		70.98	A. NEIL DEISHEN ETUX	JOHN P. JACOBS ETUX	10.00	✓	7-3-78	377	313/				NEW SURVEY
		12.29	Harold C. Balliet etux (decd)	Lois L. Balliet	12.29	✓	7-27-78	377	746-				
		0.943	Harold C. Balliet (decd)	Lois L. Balliet	0.943	✓	7-27-78	" "	741				
		4.596	Harold C. Balliet (decd)	Lois L. Balliet	4.596	✓	7-27-78	" "	" "				
		67.778	Harold C. Balliet (decd)	Lois L. Balliet	67.778	✓	7-27-78	" "	" "				
		55.942	Harold C. Balliet (decd)	Lois L. Balliet	55.942	✓	7-27-78	" "	" "				
3321		0.943	LOIS L. BALLIET	CHARLES NEVERS ETUX	2.78	✓	10-4-78	379	520				NEW SURVEY
3321		4.596	" " "	DONALD R. MOBLEY ETUX	SAME	✓	3-16-77	382	47/50				
3321		10.00	JOHN P. JACOBS ETUX	J. STEVEN JACOBS ETUX	10.00	✓	8-31-79	384	725				
3321		0.18 + 1.98 + 1.24	DONALD R. MOBLEY ETUX	JOHN R. NELSON ETAL	4.00	✓	2-26-80	386	981				NEW SURVEY
3322		1.00	BYRON C. MARMON DEC'D	DOLORES I. MARMON	1.00	✓	4-4-80	387	415				
3321		2.74	DANCE	CHARLES JUSTICE ETUX	2.74	✓	11-12-80	390	90/91				
3321		92.72	RUTH M. KENNEDY ET VIR	RUTH M. KENNEDY ETAL	92.72	✓	1-14-82	394	942/944				LIFE ESTATE RUTH M. KENNEDY
3321		2.74	CHARLES JUSTICE (DECD)	MARTIN JUSTICE	2.74	✓	8-24-82	397	145				
3321		12.9.10	GLENN I. MILLER DEC'D	DOROTHY MAY STRAWSER ETAL	12.9.10	✓	2-24-83	399	147/				
3321		12.9.10	HELEN E. MITCHELL ET VIR	DOROTHY MAY STRAWSER	12.9.10	✓	2-24-83	399	149/				
3321		92.72	RUTH M. KENNEDY DEC'D	JAMES D. KENNEDY ETAL	92.72	✓	5-3-83	399	955				
3321		14.754	Donald J. Scott Etal	Sandra Nease	14.754	✓	12-16-83	402	803-				
3321		14.754	Sandra Nease	Donald J. Scott	14.754	✓	12-16-83	402	804- 805- 806				

RUSHCREEK TOWNSHIP
 VIRGINIA MILITARY SURVEYS 3321 3322

SCALE 10 CHAINS TO THE INCH



(See Page 26)

(See Page 27)

(See Page 32)

(See Page 32)

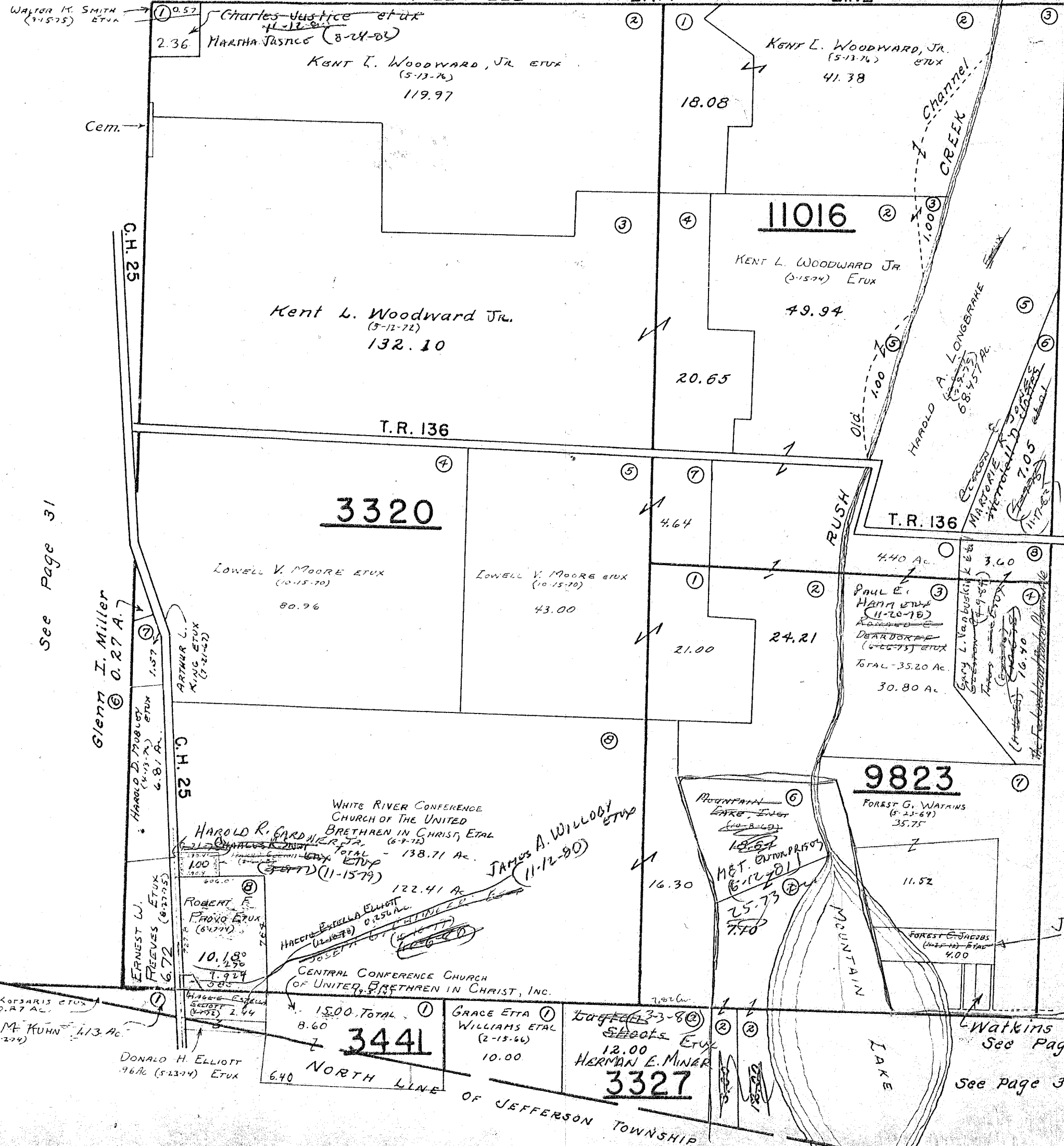
SURVEY OR SECTION	SUB. NO.	NO. ACRES	GRANTOR	GRANTEE	ACRES TRANS'FRD	TRANS.	DATE OF TRANSFER	DEED		LOT NO.	SIZE		REMARKS
								VOL.	PAGE		FRONT	DEPTH	
3320 3320 9823		1.00	HARRY ELLIOTT WHITE RIVER CONFERENCE, Church of the U. B. Church	CHARLES R. STOUT ETUX D. P. & L. Co.	1.00	✓	3-29-77	369	551/552				
9823		4.00	FOREST G. JACOBS	ROBERT L. WREN	4.00	✓	10-7-77						
11016 9823		7.05 4.00	WENDELL D. JONES FOREST G. JACOBS	MARTORIE R. JONES JOHN W. EASTON	7.05 4.00	✓	1-17-78 6-6-78	374 376	583-594 642/643				
3320 11016 9823 11016 9823 11016 9823		1.00 3.60 16.40 3.60 16.40 4.40 30.80	CHARLES R. STOUT ETUX O. CORWIN DEARDORFF DEC'D GLESTON C. TITUS GLESTON C. TITUS RONALD E. DEARDORFF ETUX	HAROLD R. GARDNER, JR. GLESTON C. TITUS GLESTON C. TITUS ETUX PAUL E. HAHM ETUX	1.00 3.60 16.40 16.40 4.40 30.80	✓	9-21-78 10-6-78 10-6-78 11-20-78	379 379 379 380	1217 578/579 527/529 317/318	580/582			
3320		10.18	ROBERT F. PROVO ETUX	HALLIE ESTELLE ELLIOTT	0.256	✓	12-18-78	380	709/710				New Survey
11016 " 3441 3320		68.457 " 0.256 2.44	HAROLD A. LONGBRAKE KATHERINE L. SOOT HALLIE E. ELLIOTT	KATHERINE L. SOOT HAROLD A. LONGBRAKE JOSEPH GENE EHLINGER ETUX	68.457 68.457 0.256 2.44	✓	7-9-79 7-9-79 10-10-79	383 383 385	856/863 864/869 724/726				
3320 3320		1.00 1.00	HAROLD R. GARONON, JR. ETUX HAROLD JOHN T. LAWRENCE	JOHN T. LAWRENCE HAROLD R. GARONON, JR. ETUX	1.00 1.00	✓	11-15-79 11-15-79	385 385	870/871 872/873				
3327 3441 3320 3441 3320		12.00 2.44 0.256 2.44 0.256	LAYTON SHOOTS JOSEPH G. EHLINGER ETUX FLORENCE PECK	HERMAN E. MINER ETUX FLORENCE PECK JOSEPH G. EHLINGER	12.00 2.44 0.256 2.44 0.256	✓	3-3-80 10-6-80 10-6-80	387 389 389	42/43 604/606 607/609				
3320 3320 3441		2.36 0.256 2.44	DRUGS (AC.) JOSEPH GENE EHLINGER	CHARLES JUSTICE ETUX JAMES A. WILLOBY ETUX	2.36 0.256 2.44	✓	11-12-80 11-12-80	390 390	90/91 108/110				
3320 9823 9823 11016 3323 11016 9823 11016		2.36 4.00 3.60 16.40 7.05 16.40 3.60	CHARLES E. JUSTICE (Died) Robert L. Wren Gleston C. Titus etux Claren C. Jones Dec'd The Federal Land Bank	MARTHA JUSTICE Dixie A. Easton The Federal Land Bank of Louisville Marjorie R. Jones Gary L. Vanbuskirk Etal	2.36 4.00 3.60 16.40 7.05 16.40 3.60	✓	8-29-82 7-7-83 11-16-83 11-18-83 4-9-84	397 400 402 402 404	145 861/868 487/489 542/543 341				1/2 interest

RUSHCREEK TOWNSHIP
VIRGINIA MILITARY SURVEYS

3320
11016

3441
3327
9823

SCALE 10 CHAINS TO THE INCH LINE
 GREENVILLE TREATY



See Page 31

See Page 33

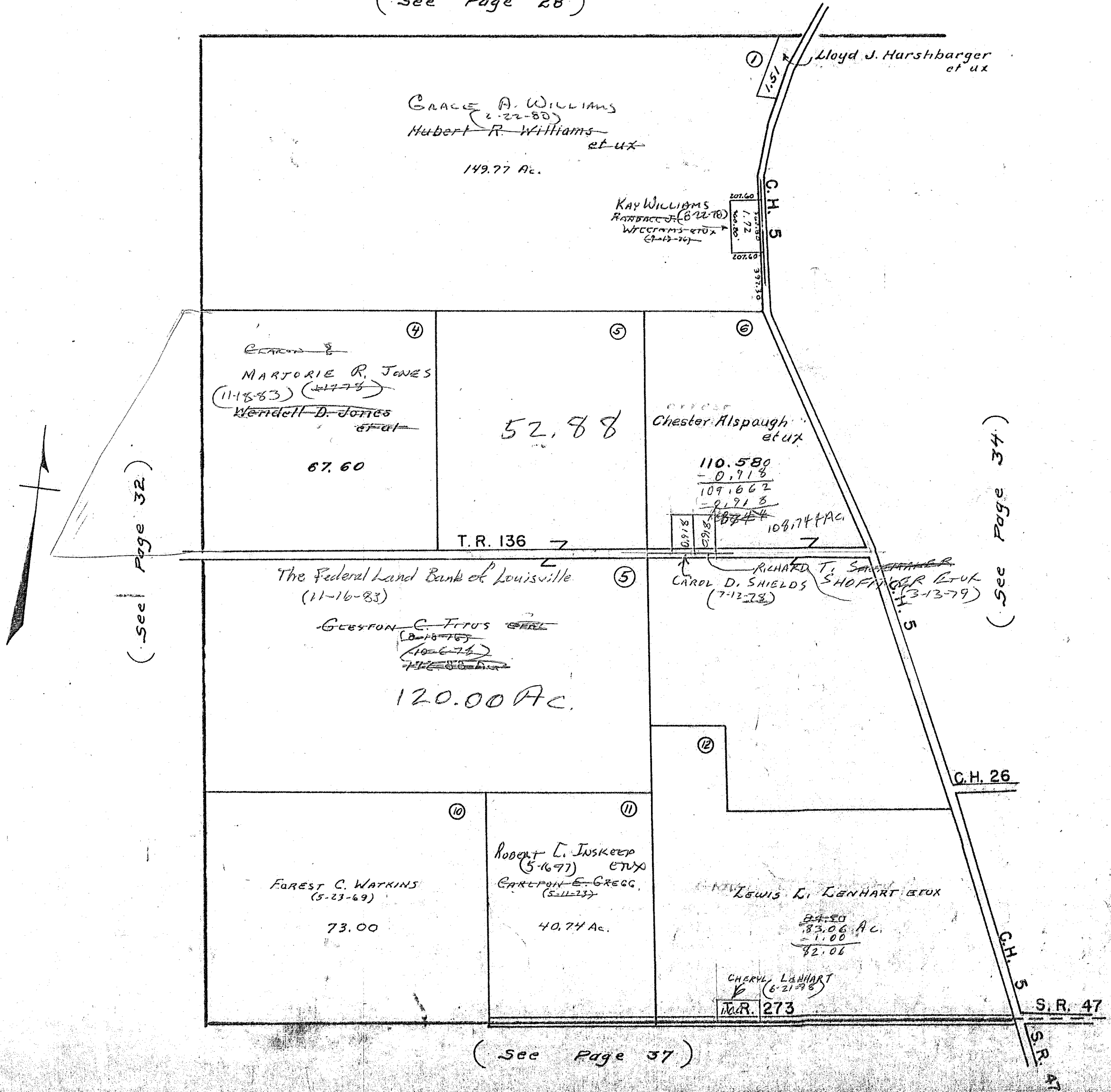
Watkins Allotment
See Page 47
See Page 37

SURVEY OR SECTION	SUB. NO.	NO. ACRES	GRANTOR	GRANTEE	ACRES TRANS'FRD	TRANS.	DATE OF TRANSFER	DEED		LOT NO.	SIZE		REMARKS
								VOL.	PAGE		FRONT	DEPTH	
3323		40.74	CARLTON E. GREGG ETUX	ROBERT T. INSKUEP ETUX	40.74	✓	5-16-77	370	368-369				
3323		67.60	WENDELL D. JONES	MARJORIE R. JONES	67.60	✓	1-17-78	374	583-584				
3323		84.50	LEWIS L. LENHART ETUX	CHERYL LENHART	1.00	✓	6-21-78	377	79-100				NEW SURVEY
3323		110.58	CHESTER A. ALSPAUGH ETUX	CAROL D. SHIELDS	0.918	✓	7-12-78	377	476/477				NEW SURVEY
3323		1.72	RANDALL J. WILLIAMS ETUX	KERRI CARTER	1.72	✓	8-22-78	378	570/573				
3323		1.72	KERRI CARTER	KAY WILLIAMS	1.72	✓	8-22-78	378	574/575				
3323		172.88	O. CORWIN DEARDORFF DEC'D	GLESTON C. TITUS	172.88	✓	10-6-78	379	578/579				
3323		172.88	GLESTON C. TITUS	GLESTON C. TITUS ETUX	172.88	✓	10-6-78	379	580/582				
3323		109.662	CHESTER A. ALSPAUGH ETUX	RICHARD J. SHOFFNER ETUX	0.918	✓	3-13-79	382	12	TR. B.			NEW SURVEY
3323		149.77	HUBERT R. WILLIAMS (DECD)	GRACE A. WILLIAMS	149.77	✓	2-22-80	386	728/730				
3323		52.88	GLESTON C. TITUS ETUX	The Federal Land Bank of Louisville	52.88	✓	11-16-83	402	487-9				
3323		120.00	Claren C. Jones Dec'd	Marjorie R. Jones	120.00	✓	11-18-83	402	489				
3323		67.60			67.60	✓			542/543				

RUSHCREEK TOWNSHIP
 VIRGINIA MILITARY SURVEY 3323

SCALE 10 CHAINS TO THE INCH

(See Page 28)



(See Page 32)

(See Page 34)

(See Page 37)

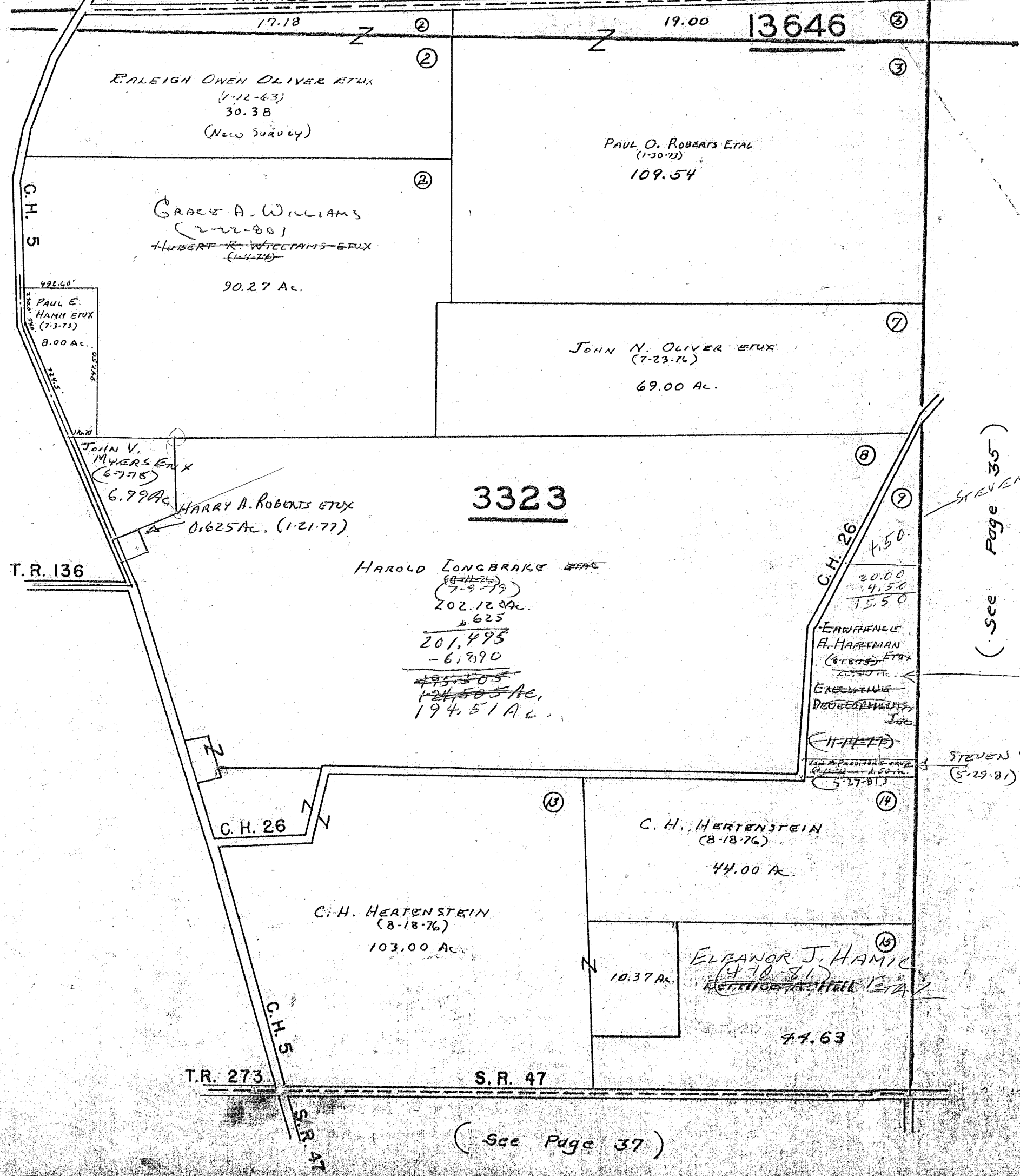
SURVEY OR SECTION	SUB. NO.	NO. ACRES	GRANTOR	GRANTEE	ACRES TRANS'FRD	TRANS.	DATE OF TRANSFER	DEED		LOT NO.	SIZE		REMARKS
								VOL.	PAGE		FRONT	DEPTH	
3323		202.12	HAROLD A. LONGBRAKE ETUX	HARRY A. ROBINS ETUX	0.625	✓	1-21-77	368	661-662				New Survey
3323		20.00	LAWRENCE A. HARTMAN ETUX	EXECUTIVE DEVELOPMENTS, INC.	20.00	✓	11-14-77	373	785-787				
3323		202.12	HAROLD A. LONGBRAKE ETUX	JOHN V. MIERS ETUX	6.99	✓	6-7-78	376	666/667				NEW SURVEY
3323		194.51	" " " "	KATHERINE L. SODT	194.51	✓	7-9-79	383	858/863				
3323		194.51	KATHERINE L. SODT	HAROLD A. LONGBRAKE	194.51	✓	7-9-79	383	867/869				
3323		20.00	EXECUTIVE DEVELOPMENTS INC.	STEVEN L. STOUT ETUX	4.50	✓	9-4-79	384	759/761				NEW SURVEY
3323		15.50	" " " "	HOWARD THOMAS ETGEN	15.50	✓	10-3-79	385	244/246				
3323		90.27	HUBERT A. WILLIAMS (DECD)	GRACE A. WILLIAMS	90.27	✓	2-22-80	386	928/930				
3323		44.63	BERNICE A. HILL DECD	ELEANOR J. HAMIC ETAL	44.63	✓	4-10-81	391	669/670				
3323		1.50	EVAN J. PREMONTE (DECD)	VON P. PREMONTE	1.50	✓	5-27-81	392	259				
3323		1.50	VON P. PREMONTE	STEVEN J. JOHNSON	1.50	✓	5-29-81	392	300				

RUSHCREEK TOWNSHIP

VIRGINIA MILITARY SURVEY 3323

SCALE 10 CHAINS TO THE INCH

(See Page 28) T.R. 122 GREENVILLE TREATY (See Page 29) LINE T.R. 122



(- See Page 33)

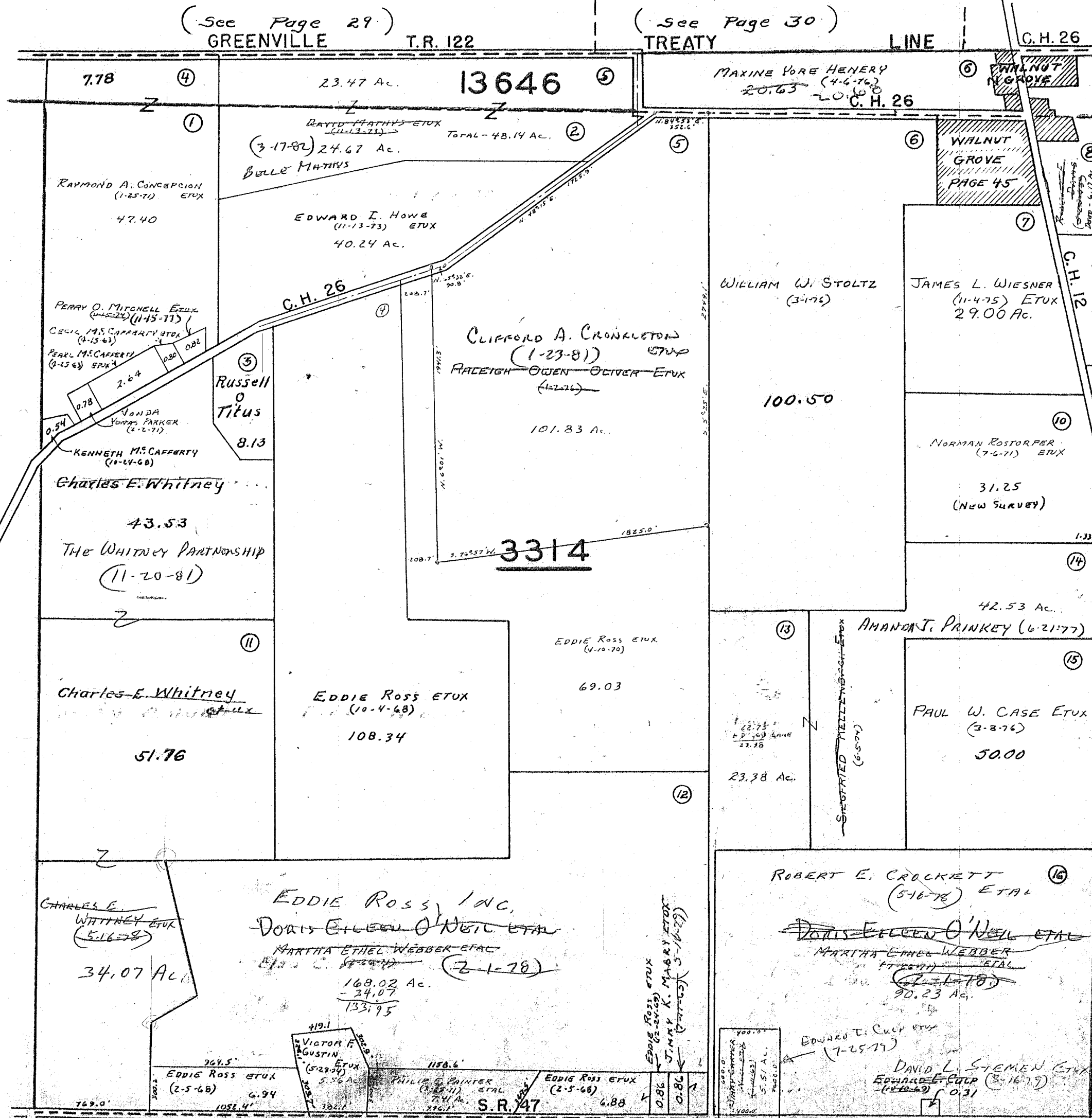
(- See Page 35)

(- See Page 37)

SURVEY OR SECTION	SUB. NO.	NO. ACRES	GRANTOR	GRANTEE	ACRES TRANS'FRD	TRANS.	DATE OF TRANSFER	DEED		LOT NO.	SIZE		REMARKS
								VOL.	PAGE		FRONT	DEPTH	
3314		23.38 42.53 23.38	MARIA J. KELLENBACH	M ^{SIEGFRIED KELLENBACH} MARTINE JOAC HENCKAY	23.38 42.53	✓	4-22-77	369	981- 984				
3314		42.53 23.38	MARIA J. KELLENBACH ETAL	TINA L. SMITH	42.53 23.38	✓	6-21-77	370	993- 997				
3314		23.38 42.53 23.38	TINA L. SMITH	SIEGFRIED KELLENBACH ETUX	42.53 23.38	✓	6-21-77	370	998- 1000				
3314		42.53 23.38	SIEGFRIED KELLENBACH ETUX	AMANDA J. PAINKEY	23.38 42.53	✓	6-21-77	371	1- 5				
3314		0.82	PERRY O. MITCHELL ETUX	MARSHA KAY STIDAM	0.82	✓	11-15-77	373	806- 807				
3314		0.82	MARSHA KAY STIDAM	PERRY O. MITCHELL	0.82	✓	11-15-77	373	808				
3314		168.02 90.23	MARTHA ETHEL WEBBER (De'd)	DORIS EILEEN O'NEIL ETAL	168.02 90.23	✓	2-1-78	374	675- 678				
3314		168.02 90.23	DORIS EILEEN O'NEIL ETAL	EDDIE ROSS, INC.	168.02 90.23	✓	5-16-78	376	242- 245				
3314		90.23	EDDIE ROSS, INC.	ROBERT E. CROCKETT ETAL	90.23	✓	5-16-78	376	246- 248				
3314		168.02	" " " "	CHARLES E. WHITNEY ETUX	34.07	✓	5-16-78	376	249- 250				NEW SURVEY
3314		6.17 0.65	RONALD E. DAVIS ETUX	R. STEPHEN HENDERSON ETUX	6.17 0.65	✓	2-21-79	381	657- 658				
3314		0.86	JIMMY K. MABRY ETAL	JAMIE L. STALEY	0.86	✓	5-11-79	382	883				
3314		0.86	JAMIE L. STALEY	JIMMY K. MABRY	0.86	✓	5-11-79	382	884				
3314		5.51	JIMMY CARTER NULL ETUX	EDWARD L. CULP ETUX	5.51	✓	7-25-79	384	177/ 179				EXCEPT 0.42 HIGHWAY
3314		0.31	EDWARD L. CULP	DAVID L. STEMEN ETUX	0.31	✓	8-16-79	384	510				
3314		101.83 34.07	RALPH OWEN OLIVER ETUX	CLIFFORD A. CRONKLETON ETUX	101.83 34.07	✓	1-23-81	390	937/ 938				
3314		5176.43.55	CHARLES WHITNEY ETUX	THE WHITNEY PARTNERSHIP	77.07 5176.43.55	✓	11-20-81	394	422/ 424				
3314		48.14	DAVID MATHYS (De'd)	BELLE MATHYS	48.14	✓	3-17-82	395	499/ 516				

RUSHCREEK TOWNSHIP
VIRGINIA MILITARY SURVEYS 13646
3314

SCALE 10 CHAINS TO THE INCH



SURVEY OR SECTION	SUB. NO.	NO. ACRES	GRANTOR	GRANTEE	ACRES TRANS'FRD	TRANS.	DATE OF TRANSFER	DEED		LOT NO.	SIZE		REMARKS
								VOL.	PAGE		FRONT	DEPTH	
3472		24.10 16.20	NELLIE V. McKEEVER (De'd)	DOROTHY C. ROSTORFER	24.10 16.20	✓	2-22-77	369	31- 33				
3472		2.87	MARIA J. KELLENBACH	SIEGFRIED KELLENBACH	2.87	✓	4-22-77	369	81- 984				
3472		2.87	MARIA J. KELLENBACH ETAL	TINA L. SMITH	2.87	✓	6-21-77	370	93- 997				
3472		2.87	TINA L. SMITH	SIEGFRIED KELLENBACH ETUX	2.87	✓	6-21-77	370	98- 1000				
3472		2.87	SIEGFRIED KELLENBACH ETUX	AMANDA J. PRINKEY	2.87	✓	6-21-77	371	1- 15				
5288 13646		1.73 0.91	GARRY COONS	RUSSELL V. MOTTER ETUX	1.73 0.91	✓	8-3-77	371	85- 896				
3472		24.10 11.20	BRUCE D. FAWCETT Q. C.	DOROTHY C. ROSTORER	24.10 16.20	✓	10-7-77	373	64- 65				
3472		24.10 16.20	DOROTHY C. ROSTORFER ET VIR	JOHN L. ROSTORFER ETUX	24.10 16.20	✓	11-14-77	373	780- 781				
5288		0.37	SCOTT BATES	WILLIAM L. STOVER ETAL	0.37	✓	1-11-78	374	53- 540				
3472		0.67	BETTY J. ZELL (PREMORSE)	BETTY J. ZELL ET VIR	0.67	✓	6-20-78	377	177				
5288 13646		1.73 0.91	RUSSELL V. MOTTER ETUX	A. M. HEMPY	1.73 0.91	✓	10-6-78	379	586/ 589				
3472		11.43	CHARLES M. TAPP ETUX	WILLIAM L. GIBSON	11.43	✓	1-10-79	381	66/ 67				
3472		5.80 6.70	BILLY J. WICAL ETAL	KERRI CARTER	5.80 6.70	✓	2-5-79	381	461/ 462				
3472		5.80 6.70	KERRI CARTER	ELLEN A. WICAL	5.80 6.70	✓	2-5-79	381	463/ 464				
3472		147.00	RONALD E. DAVIS ETUX	R. STEPHEN HENDERSON ETUX	147.00	✓	2-21-79	381	657- 658				
3472		0.84	THEODORE N. MATHEWS ETAL	F. H. A.	0.84	✓	11-26-80	390	303/ 304				
3472		0.84	F. H. A.	STEPHEN R. SHERRICK ETUX	0.84	✓	1-15-82	394	945/ 946				
13646		2.69	A. M. Hempy etux	Jeffrey D. Coons etux	2.69	✓	9-26-83	401	868- 869				

RUSHCREEK TOWNSHIP

V.M.S. NO. 3472 & 5288 & PT. 13646

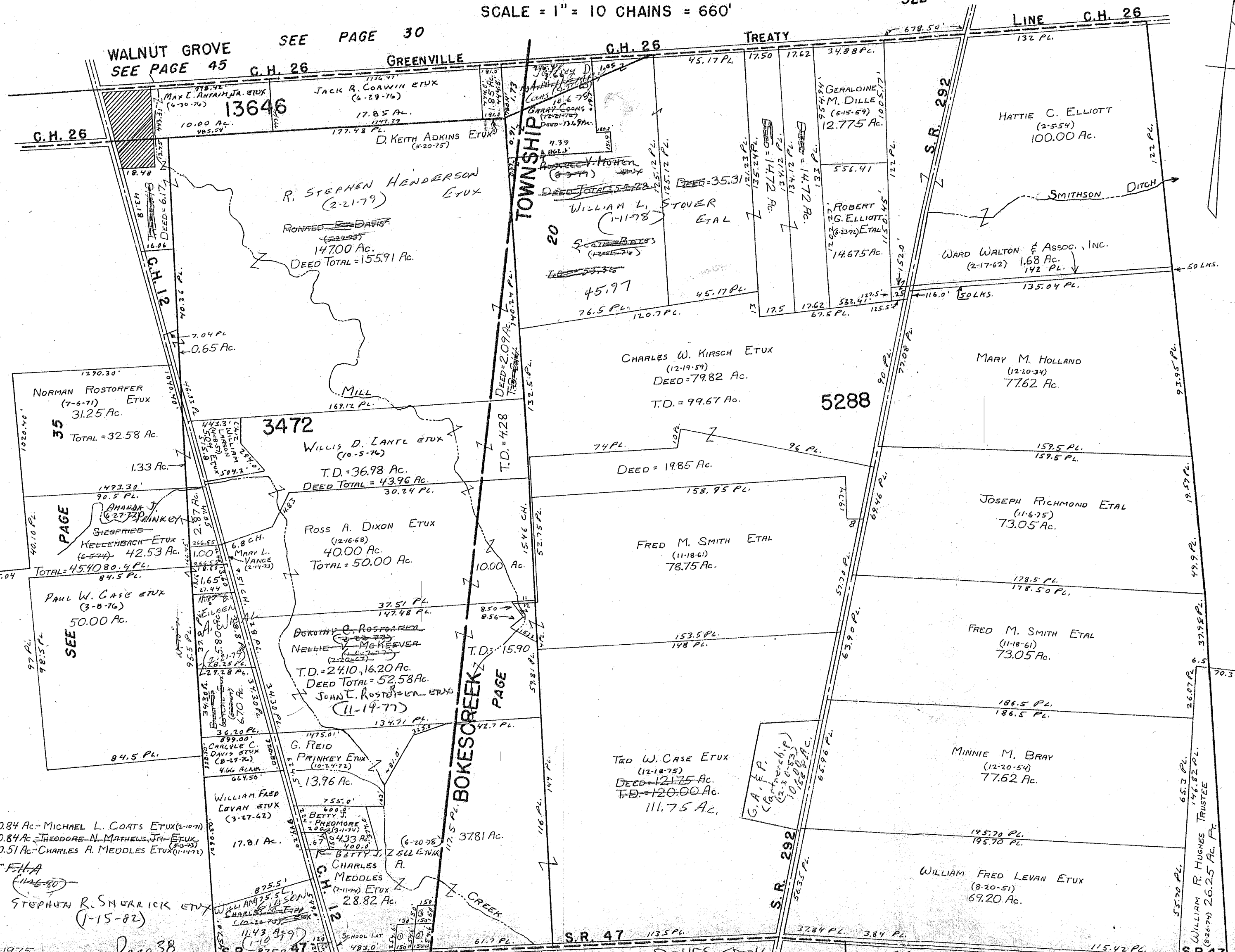
SCALE = 1" = 10 CHAINS = 660'

SEE PAGE 16
LINE C.H. 26

WALNUT GROVE
SEE PAGE 45

SEE PAGE 30

TREATY



0-0.84 Ac.-MICHAEL L. COATS ETUX (2-10-71)
0-0.84 Ac.-THEODORE N. MATHEWS, JR. ETUX (2-5-73)
0-0.51 Ac.-CHARLES A. MEDDLES ETUX (11-14-77)
F.H.A. (11-26-80)
STEPHEN R. SHARRICK ETUX (1-15-82)

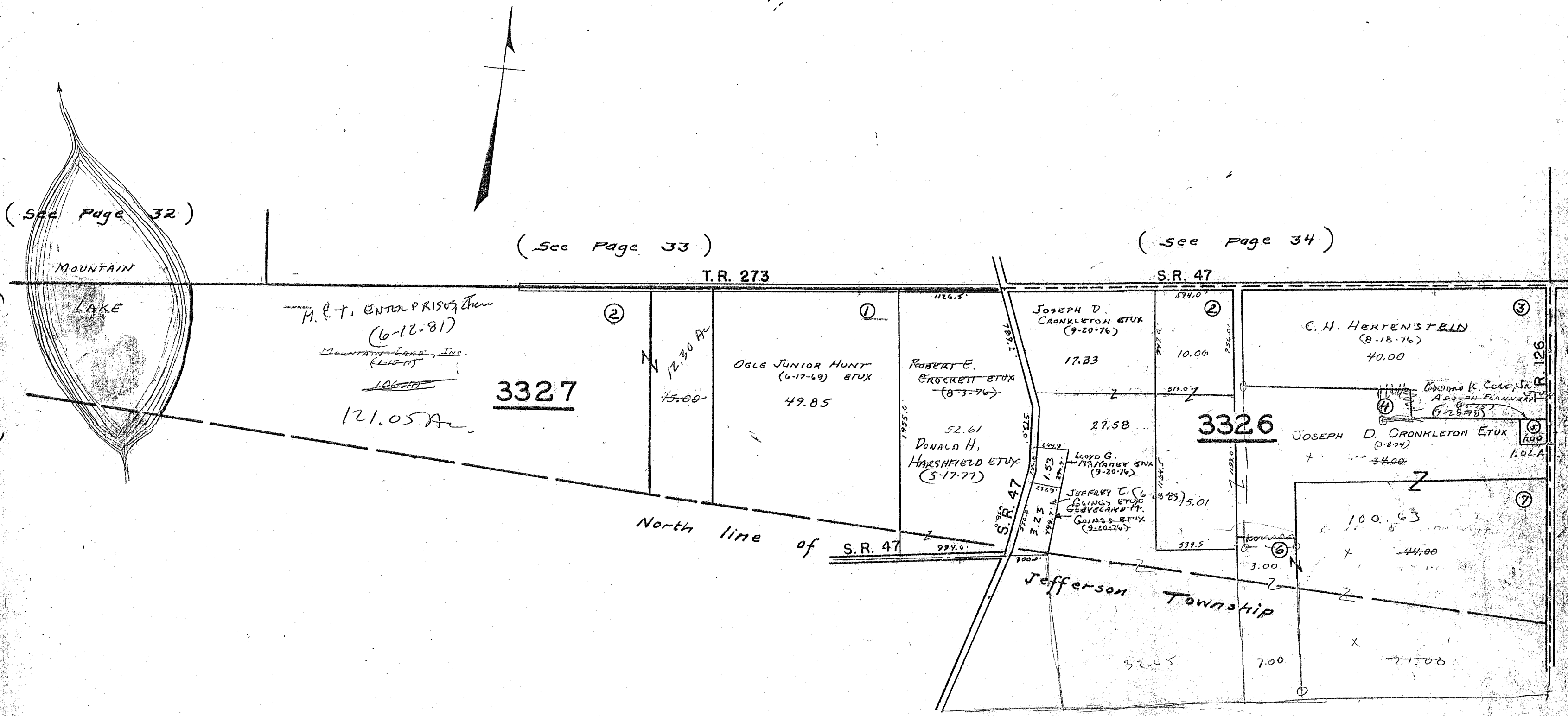
SEE PAGE 21
SEE PAGE 25

SURVEY OR SECTION	SUB. NO.	NO. ACRES	GRANTOR	GRANTEE	ACRES TRANS'FRD	TRANS.	DATE OF TRANSFER	DEED		LOT NO.	SIZE		REMARKS
								VOL.	PAGE		FRONT	DEPTH	
3326		52.61	ROBERT E. CROCKETT ETUX	DONALD H. HARSHFIELD ETUX	52.61	✓	5-17-77	370	379 / 380				
3326		1.00	ADOLPH FLANNERY	BELLEFONTAINEVUE, Ind	1.02	✓	9-28-78	379	364 / 366				New Survey
3326		1.02	BELLEFONTAINEVUE, Ind.	EDWARD K. CORLE, JR. ETUX	1.02	✓	9-28-78	379	379 / 380				
3326		3.23	CLEVELAND M. GOINGS ETUX	JEREMY E. GOINGS ETUX	3.23	✓	6-28-83	400	730				

RUSHCREEK TOWNSHIP
VIRGINIA MILITARY SURVEYS

3327
3326

SCALE 10 CHAINS TO THE INCH



(See Page 32)

(See Page 33)

(See Page 34)

(See Page 32)

(See Page 33)


65.00
34.00
99

SURVEY OR SECTION	SUB. NO.	NO. ACRES	GRANTOR	GRANTEE	ACRES TRANS'FRD	TRANS.	DATE OF TRANSFER	DEED		LOT NO.	SIZE		REMARKS
								VOL.	PAGE		FRONT	DEPTH	
3325		143.50	JOHN DALLY	MONA DALLY	143.50	✓	12-13-77	374	217-219				
842		42.56	MARTHA ETHEL WEBBER (Dec'd)	DORIS EILEEN O'NEIL	42.56	✓	2-1-77	374	675-678				
842		16.27	DORIS EILEEN O'NEIL ET AL	BERNARD W. BATES ET AL	16.27	✓	5-5-78	376	27-29				
842		42.56	DORIS EILEEN O'NEIL ET AL	DALE E. HOLPCROSS	42.56	✓	5-8-78	376	9153	V.377 P. 203-205			
3325		1.08	EDMUND W. MARSMAN ET AL	CLAUDE H. MELTON ET AL	1.08	✓	8-28-78	378	690/691				
3325		147.70	ADOLPH FLANNERY	BELLEFONTAINDALE, ILL.	147.70	✓	9-28-78	379	364/365				RETAINS 5.31 AC. NEW SURVEY
3325		167.20	BELLEFONTAINDALE, ILL.	EDWARD K. CONE, JR. ET AL	167.20	✓	9-28-78	379	379/380				
842		16.27	BERNARD W. BATES ET AL	MELVIN WATKINS, JR. ET AL	4.54	✓	5-7-79	382	799/800				NEW SURVEY

RUSHCREEK TOWNSHIP

VIRGINIA MILITARY SURVEYS 3325 842

SCALE 10 CHAINS TO THE INCH

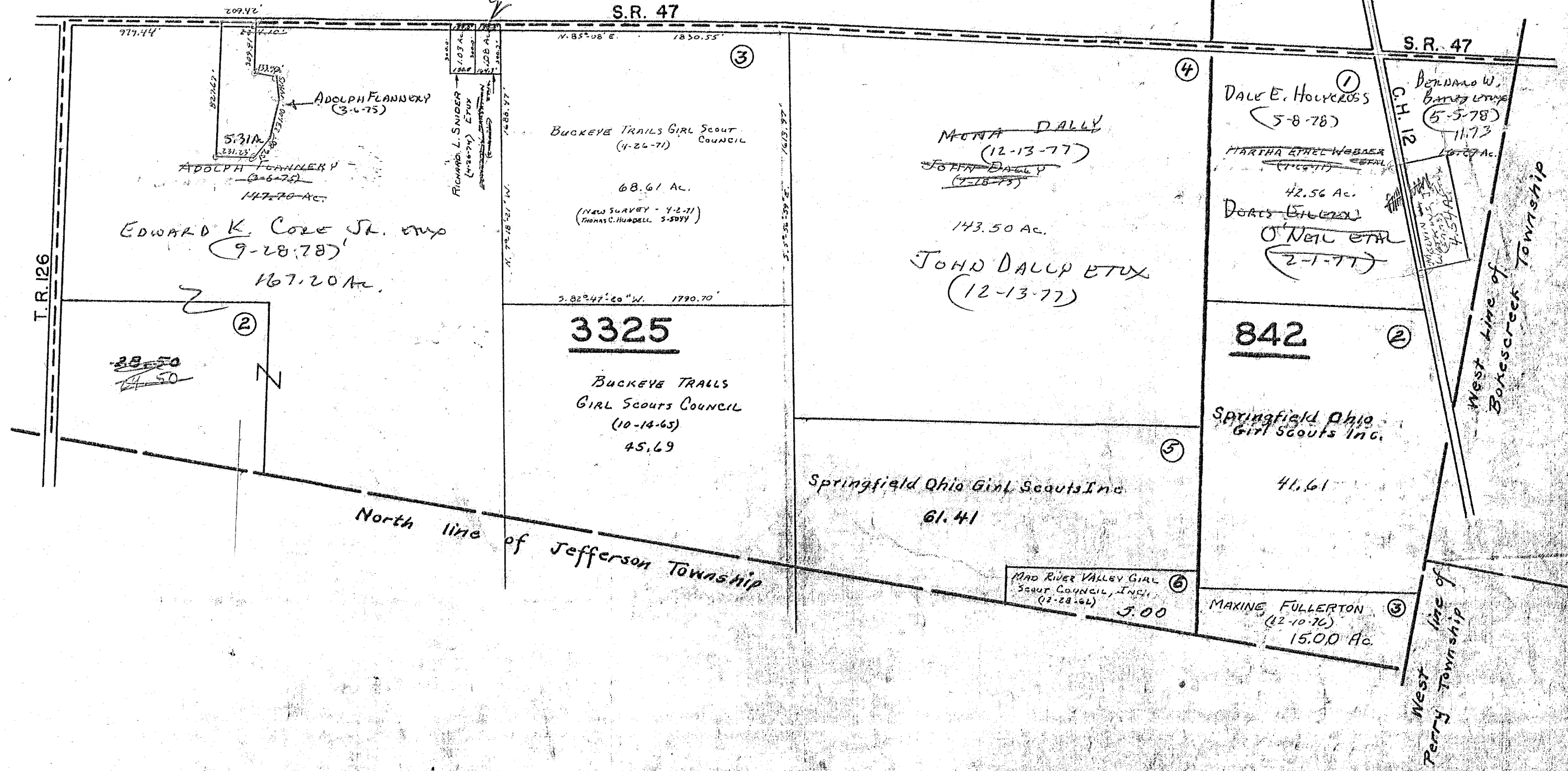


(See Page 35)

(See Page 36)

16.27 Ac.
- 4.54
11.73

(See Page 37)



S.R. 47

S.R. 47

T.R. 126

3325

842

North line of Jefferson Township

West line of Bakerscreek Township

West line of Perry Township

ADOLPH FLANNERY (3-6-75)

BUCKEYE TRAILS GIRL SCOUT COUNCIL (4-22-77)

MORA DALLY (12-13-77)

DALE E. HOLYCROSS (5-8-78)

BERNARD W. BINGEMAN (5-5-78)

EDWARD K. COLE JR. EMP (9-28-78)

BUCKEYE TRAILS GIRL SCOUTS COUNCIL (10-14-65)

JOHN DALLY ETUX (12-13-77)

MARTHA ETHEL WEBER (11-6-77)

DEAN E. WEBER

O'NEIL ETAL (2-1-77)

SPRINGFIELD OHIO GIRL SCOUTS INC.

MAD RIVER VALLEY GIRL SCOUT COUNCIL, INC. (12-28-62)

MARINE FULLERTON (12-10-70)

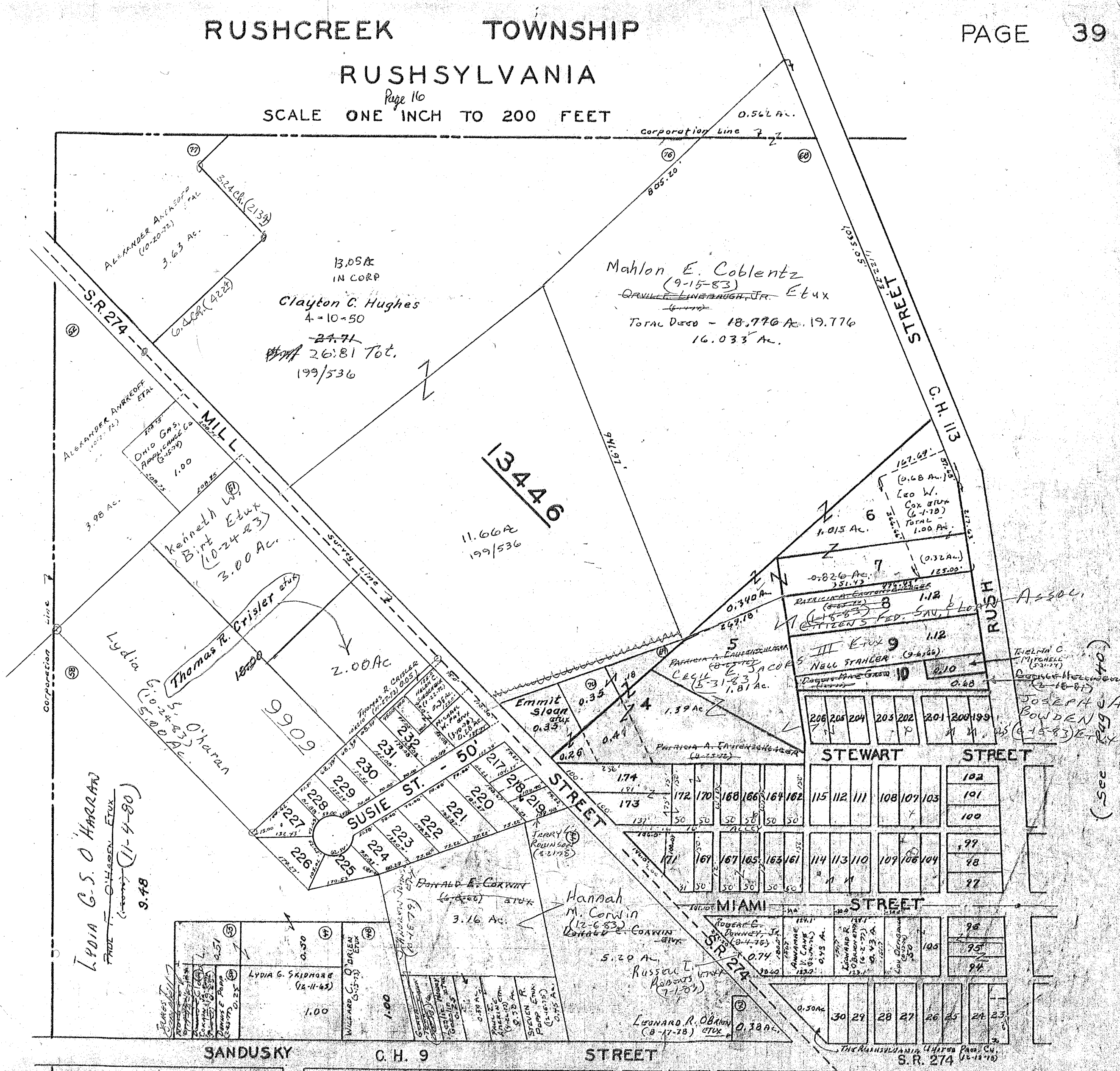
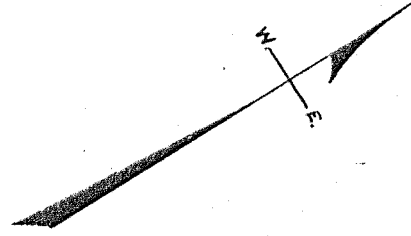
SURVEY OR SECTION	SUB. NO.	NO. ACRES	GRANTOR	GRANTEE	ACRES TRANS'FRD	TRANS.	DATE OF TRANSFER	DEED		LOT NO.	SIZE		REMARKS
								VOL.	PAGE		FRONT	DEPTH	
9909		0.25	DENNIS E. POPP ETUX	ANN WILLIAMS	0.25	✓	2-23-77	369	75-76				
9909		0.25	ANN WILLIAMS	DENNIS E. POPP	0.25	✓	2-23-77	369	77-78				
			OWEN L. HASSELL ETUX	OWEN L. HASSELL ETUX		✓	4-22-77	369	994	110, 113, 114			
			MICHAEL E. ROBY ETUX	JERRY C. ROBINSON ETUX		✓	4-25-77	370	13-14	99			
			ORVILLE C. LINEBAUGH ETUX	ROLLO G. BEST ETUX		✓	4-28-77	370	114	173, 174			No TRANSFER
			WILLIAM E. PAYNE ETUX	JESSIE D. PREDMORE ETUX		✓	4-28-77	370	115	173, 174			
13446		0.43	VEARL H. GRUBBS (DECD)	THORA M. GRUBBS	0.43	✓	5-18-77	370	419-420	27			1/2 INT.
			LEONARD R. O'BRIEN ETUX	LEONARD R. O'BRIEN ETUX		✓	6-2-77	370	661-662				
9909		0.25	JERRY C. ROBINSON ETUX	WILLIS A. ROBY, JR. ETUX	0.25	✓	6-10-77	370	629-630	99			
			DONALD L. COKAIN, JR.	DONALD L. COKAIN, JR. ETUX		✓	7-22-77	371	696-698				
			RACHEL M. ROBERTS BULLARD (DECD)	WALLACE P. REA		✓	9-13-77	372	589-591	107			
			FARMERS HOME ADMINISTRATION	RUSSELL L. LUSBY ETUX		✓	10-7-77	373	95-96	220			
13446		0.68	THELMA LOUISE TAYLOR	DOLLIE MAE GROW	0.68	✓	12-1-77	374	89-90				PT. O. L. 10
			BELLEFONTAINE FEDERAL SAVINGS ASSOC. (DECD)	GARY E. BOEHMER ETUX		✓	12-29-77	374	363-364	219 E. 1/2 OF 218			
			WALLACE P. REA DECD	HILBERT KENNEDY		✓	1-18-78	374	587-588	107			
			BONNIE HARRIS (DECD)	C. L. (LLOYD) HARRIS		✓	2-21-78	374	863	94-95A			EXCEPT 16 2/3' OFF W. SIDE OF 95
9909			ALICE M. RICKETTS	MICHAEL W. FAY ETUX	0.28	✓	3-10-78	375	145-146				
			STEVE W. ALLEN ETUX	BRIAN E. PRICE ETUX		✓	3-30-78	375	441	228			
13446		0.52	RITCHIE CONSTRUCTION CO.	ORVILLE LINEBAUGH JR.	0.52	✓	5-8-78	376	53-55	PT. O. L. 6, 7			
			EARL C. TROUT ETUX	U.S.D.A. - F.H.A.		✓	5-9-78	376	109-110	222			
			LEVAN AGENCY, INC.	WILLIAM T. REESE, SR. ETUX		✓	5-9-78	376	122-123	108			
13446			ORVILLE LINEBAUGH, JR.	LEO W. COX ETUX	1.00	✓	6-1-78	376	380/381				
			HILBERT KENNEDY	HAROLD D. MOBLEY ETUX		✓	6-12-78	376	793	107			
			GARY E. BOEHMER ETUX	JAMES D. GREEN ETUX		✓	7-31-78	377	837/838	219 E. 1/2 218			
			OWEN L. HASSELL (DECD)	JOYCE D. HASSELL		✓	8-2-78	378	30/31	110, 113, 114			
9909		0.38	LEONARD R. O'BRIEN ETUX	LEONARD R. O'BRIEN ETUX	0.38	✓	8-17-78	378	446-447				
			JAMES D. GREEN ETUX	JERRY C. ROBINSON		✓	8-21-78	378	529/530	218 Pt. - 219			
			BELLEFONTAINE FED. SAV. & LOAN ASSOC.	MICHAEL W. FAY ETUX		✓	9-7-78	378	889/890	232			
			WILLIAM E. PAYNE ETUX	JAMES R. PRICE ETUX		✓	9-15-78	379	132/133	Pt. 171			
			ERHINE E. COYLE ETUX	ROBERT V. SOWER		✓	11-3-78	380	124	226			
13446		0.50	THE PENNSYLVANIA PRESBYTERIAN CHURCH	THE PENNSYLVANIA UNITED PRESBYTERIAN CHURCH	0.50	✓	12-18-78	380	711/713				
			LARRY VAN BUSKIRK ETUX	LOWELL E. LEVAN ETUX		✓	12-29-78	380	851/852	Pt. 23			
9909		0.16	DONALD J. TERRY DECD	GLADA L. TERRY	0.16	✓	2-20-79	381	629				
			WILLIS A. ROBY, JR. ETUX	LINDA L. KEATON		✓	4-6-79	382	337/338	99			
			LEE WILSON ETUX	EDWARD R. GILMORE ETUX		✓	4-13-79	382	426	26			
			HAROLD D. MOBLEY ETUX	GEORGE W. ADOLFSBERG ETUX		✓	5-8-79	382	822	107			
			ROBERTA V. SOWER ETUX	CARL F. HUTCHINS ETUX		✓	7-12-79	383	959	226			
			LOWELL E. LEVAN ETUX (DECD)	JERRY C. ROBINSON ETUX		✓	8-6-79	384	357/358	Lot 23 Pt.	50'	84'	
			EDWARD E. GIBSON ETUX	LOIS R. LACEY		✓	8-31-79	384	730	227			
9909		0.16	GLADA L. TERRY (DECD)	J. ANDREW JOHNSON ETUX	0.16	✓	10-18-79	385	558/561				
			CORA M. KILGORE DECD	JEAN A. HERTENSTEIN		✓	11-2-79	385	837/838	28			
			TRACY D. DILTS ETUX	JERRY W. ALEXANDER ETUX		✓	12-10-79	386	197	217-218 Pt.			
			GEORGE S. TITUS (DECD)	EDWARD L. R. TITUS		✓	5-20-80	387	875/876	104, 106			
			EDWARD L. R. TITUS ETUX	LEWIS L. LONHART, JR.		✓	6-5-80	388	53/54	106			
			ELMER J. ROBERTS DECD	LURA M. ROBERTS		✓	6-10-80	388	97	100, 101			
			" " " "	" " " "		✓	6-10-80	389	98	98			
			LEA SANDRA I. STANLEY ETUX	U.S.D.A. - FHA		✓	8-12-80	388	829/830	223			

SURVEY OR SECTION	SUB. NO.	NO. ACRES	GRANTOR	GRANTEE	ACRES TRANS'FRD	TRANS.	DATE OF TRANSFER	DEED		LOT NO.	SIZE		REMARKS
								VOL.	PAGE		FRONT	DEPTH	
9909		9.48+0.57 +0.50	C. L. HARRIS F.H.A.	HILBERT KENNEDY ETUX		✓	9-5-80	389	159	94 PT. 95			
				JANEY S. DODDS		✓	10-8-80	389	625/628	222			
13446		our lot 10-11	PAUL FRANCIS O'HARRAN (DECD)	LYDIA G. S. O'HARRAN	9.48+0.57 +0.50	✓	11-4-80	390	13/14				
			RICHARD LARSON ETUX	GEORGE BARTLETT ETUX		✓	1-22-81	390	904	25			
			RUSSELL L. LUSBY ETUX	MARGARET R. ROBINSON		✓	1-23-81	390	838/910	220			
			MARGARET R. ROBINSON	RUSSELL L. LUSBY		✓	1-23-81	390	941/942	220			
			DOLLIE MAE GROW (TAYLOR)	GEORGE HELLINGER	our lot 10-11 (0.68)	✓	2-18-81	391	215				
			LEWIS L. LUNHART, JR. ETUX	RAY B. ARTHUR ETUX		✓	4-21-81	391	842	106			
			RAY B. ARTHUR ETUX	MICHAEL J. RIEDMILLER ETUX		✓	4-23-81	391	824	106			
			EDWARD L. R. TITUS ETUX	WALTER G. AIKEN ETUX		✓	5-15-81	392	153	104			
			WILLIS ARLINGTON ROBY	WILLIS ARLINGTON ROBY ETUX		✓	7-16-81	392	877	202			
			ROBERT W. BIGELOW ETUX	CHRIS A. SCHADON		✓	10-19-81	394	77/78	221			
			CHRIS A. SCHADON ETUX	ROBERT W. BIGELOW		✓	10-19-81	394	79	221			
			JANEY S. AMERINZ ETUX	F. H. A.		✓	10-30-81	394	208/209	222			
			FARMERS HOME ADMINISTRATION	RONALD W. LYKENS ETUX		✓	2-1-82	395	113/114	223			
			BRIAN E. PRICE ETUX	BELLEFONTAINE FEDERAL		✓	2-26-82	395	810/311	228			
			BELLEFONTAINE FED. SAVINGS	DONALD M. HEMINGER ETUX		✓	2-12-82	395	114/145	228			
			HILBERT KENNEDY ETUX	CITIZENS FEDERAL SAVINGS, LOAN		✓	9-27-82	397	151/1605	94, PT. 95			
			WILLIAM LOWELL AUSTIN	GARY AUSTIN ETUX		✓	10-13-82	397	763/764	199, 200, 201 Pts.			6 1/2' E. ends
			DONALD M. HEMINGER ETUX	HOWARD H. HEMINGER ETUX		✓	10-22-82	397	876	228			
			HOWARD H. HEMINGER ETUX	LAWRENCE R. HEMINGER		✓	11-30-82	398	244	228			
			CIT. FED. SAV. & LOAN ASSOC.	WILLIAM H. ROOS ETUX		✓	12-29-82	398	532/534	94, PT. 95	83.33'		
			F. H. A.	BLAYNE E. ROBY ETUX		✓	1-4-82	398	619/620	222			
13446		0.18+0.35	PATRICIA A. LAUTENSCHLAGER	CITIZENS FEDERAL SAV. & LOAN ASSOC.	0.18+0.35	✓	1-18-83	398	758/760	205-206			our lot 4 - 841+139 our lot 5 - 101 am our lot 6 - 1, 12 A.
			LOIS R. LACEY ETUX	COLONIAL FEDERAL SAV. & LOAN ASSOC.		✓	5-26-83	400	350/351	227			
13446		0.18, 1.33 0.35, 0.41	1.12 CITIZENS FED. SAV. & LOAN	CECIL E. JACOBS III ETUX	SAME	✓	5-31-83	400	359/401	205, 206			PT. OUT LOTS 4, 5 ALL OF 8
		0.68	GEORGE HELLINGER	JOSEPH A. BOWDEN ETUX	0.68	✓	6-15-83	400	368/369	PT. O.L. 10, 11			038-18-13-006
			JEAN A. HOLMSTROM (JEAN A. LLOYD ETUX)	MARY GRACE STANLEY		✓	6-27-83	400	621/622	28			
13446		0.74	ROBERT C. DOWNEY, JR.	RUSSELL T. ROBERTS ETUX	0.74	✓	7-1-83	400	810-811				
		0.24	NORA S. CAMPBELL d'ced	JAMES T. CAMPBELL	0.24	✓	7-14-83	400	951/952				
			VELMA A. ANGELBERG DEC'D	CARL L. SIEBENECK ETUX		✓	7-21-83			109			
			MARY E. LINEBAUGH	ROBERT W. BIGELOW ETUX		✓	8-12-83	401	305	221			
13446		0.340, 1.015 0.526 16.033	Orville Linebaugh, Jr. Dec'd	Mahton E. Coblentz ETUX	Same	✓	9-15-83	401	727/1288	PT. O.L. 5, 6, 7			
			Michael J. Riedmiller ETUX	Walter G. Aiken ETUX		✓	10-7-83	401	990/991	106			
9909		10.00	Thomas R. Crisler ETUX	Lydia G. S. O'Haran	5.00	✓	10-24-83	402	221				New Survey
9909		5.00	" " " " " "	Kenneth W. Birt ETUX	3.00	✓	10-24-83	402	222				New Survey
			Allan Gradsky Dec'd	Barbara Lynn Collins ETUX		✓	12-1-83	402	669-672	111			
9909		3.16 5.20	Donald E. Corwin ETUX	Robert B. Macdonald, Jr.	3.16 5.20	✓	12-6-83	402	705-708				
9909		3.16 5.20	Robert B. Macdonald, Jr.	Hannah M. Corwin	3.16 5.20	✓	12-6-83	402	709-712				
			Robert C. Downey, Sr. Dec'd	Mary K. Downey		✓	1-4-84	403	183	203, 204			
9909		0.25	Donald L. Cokain, Jr. Dec'd	Gloria L. Cokain	0.25	✓	4-19-84	404	521				

RUSHSYLVANIA

Page 10

SCALE ONE INCH TO 200 FEET



LYDIA G. S. O'HARAN
PROL. T. O'HAREN ETUX
(11-4-80)
9.48

(See Page 40)

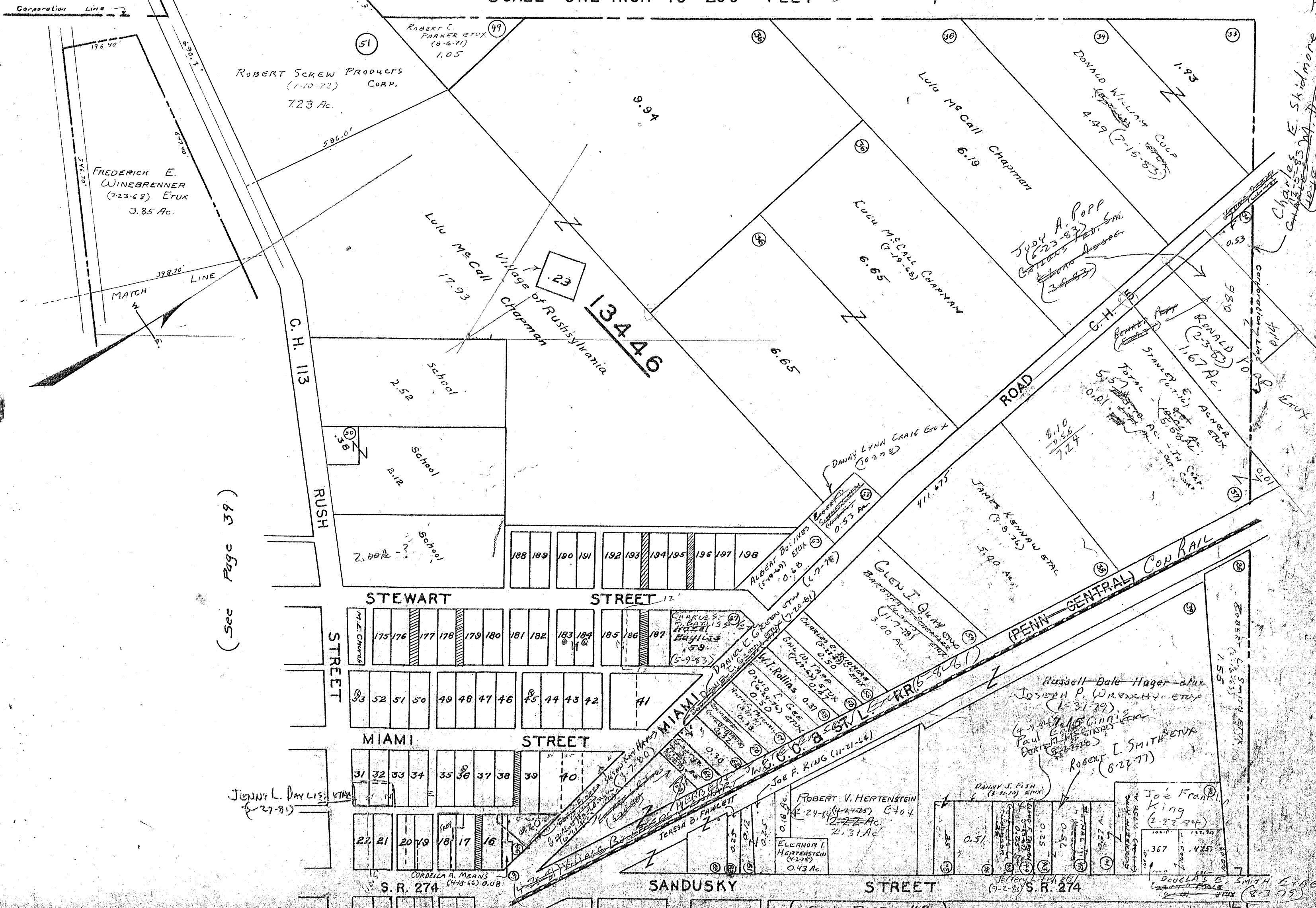
(See Page 41)

THE RUSHSYLVANIA (Huron) PAID, Co.
S. R. 274 (11-15-75)

SURVEY OR SECTION	SUB. NO.	NO. ACRES	GRANTOR	GRANTEE	ACRES TRANS'FRD	TRANS.	DATE OF TRANSFER	DEED		LOT NO.	SIZE		REMARKS
								VOL.	PAGE		FRONT	DEPTH	
13446		0.27	Margaret E. King Dec'd	Joe Franklin King	0.27	✓	2-22-84	A03	862				
13446		1.158	Robert V. Herten Hertenstein	Robert V. Hertenstein Etux	1.158	✓	2-29-84	A03	859				
13446		0.18			0.18								
13446		2.31			2.31								
13446		0.25	Doris M. McGinnis	Paul E. McGinnis	0.25	✓	4-9-84	A04	457				
13446		0.25	Lloyd F. Taborn Dec'd	Termination Of Life Estate	0.25	✓	4-16-84						

RUSHSYLVANIA

SCALE ONE INCH TO 200 FEET See page 16



(See Page 39)

(See Page 42)

Charles E. Skidmore Jr.
 12-15-83
 12-15-83
 12-15-83
 12-15-83

Judy A. Popp
 6-23-83
 6-23-83
 6-23-83
 6-23-83

RONALD L. BAKER ETUX
 11-67-83
 2-3-83
 11-67-83
 2-3-83
 11-67-83
 2-3-83
 11-67-83
 2-3-83
 11-67-83
 2-3-83

Persett Dale Hager et ux
 Joseph P. Wronka et ux
 (1-31-79)
 (4-9-81)
 Paul E. Ginn's
 BOATE
 ROBERT L. SMITH ETUX
 (8-27-77)

Joe Frank King
 (2-22-84)
 367
 475

DANNY J. FISH
 (3-11-70) ETUX

JOHN L. FISH
 (9-2-83) S.R. 274

ROBERT V. HERTENSTEIN
 (2-29-81) ETUX
 (1-22-85)
 2.31 AC.

ELEANOR I. HERTENSTEIN
 (1-27-85)
 0.43 AC.

SANDUSKY STREET

STREET

S.R. 274

S.R. 274

MIAMI STREET

STREET

STEWART STREET

STREET

RUSH STREET

C.H. 113

ROBERT SCREW PRODUCTS
 (1-10-72) CORP.
 723 AC.

FREDERICK E. WINEBRENNER
 (7-23-68) ETUX
 3.85 AC.

ROBERT C. PARKER ETUX
 (8-6-71)
 1.05

Lulu McCall
 17.93

134.46

Lulu McCall Chapman
 6.19

Lulu McCall Chapman
 6.65

DONALD WILLIAM COUP
 4.49 (7-15-83)

DANNY LYNN CRAIG ETUX
 (10-27-83)

JAMES KENNAW ETUX
 (3-8-76)
 5.00 AC.

GLEN J. QUINN ETUX
 (11-7-78)
 3.00 AC.

ALBERT BOLIVIN ETUX
 (5-10-69)
 0.58

188 189 190 191 192 193 194 195 196 197 198

175 176 177 178 179 180 181 182 183 184 185 186 187

31 32 33 34 35 36 37 38 39 40

JENNY L. DAY LISA ETUX
 (6-27-81)

CORDELLA A. MEANS
 (4-18-66) 0.08

DOUGLAS E. SMITH ETUX
 (8-3-75)


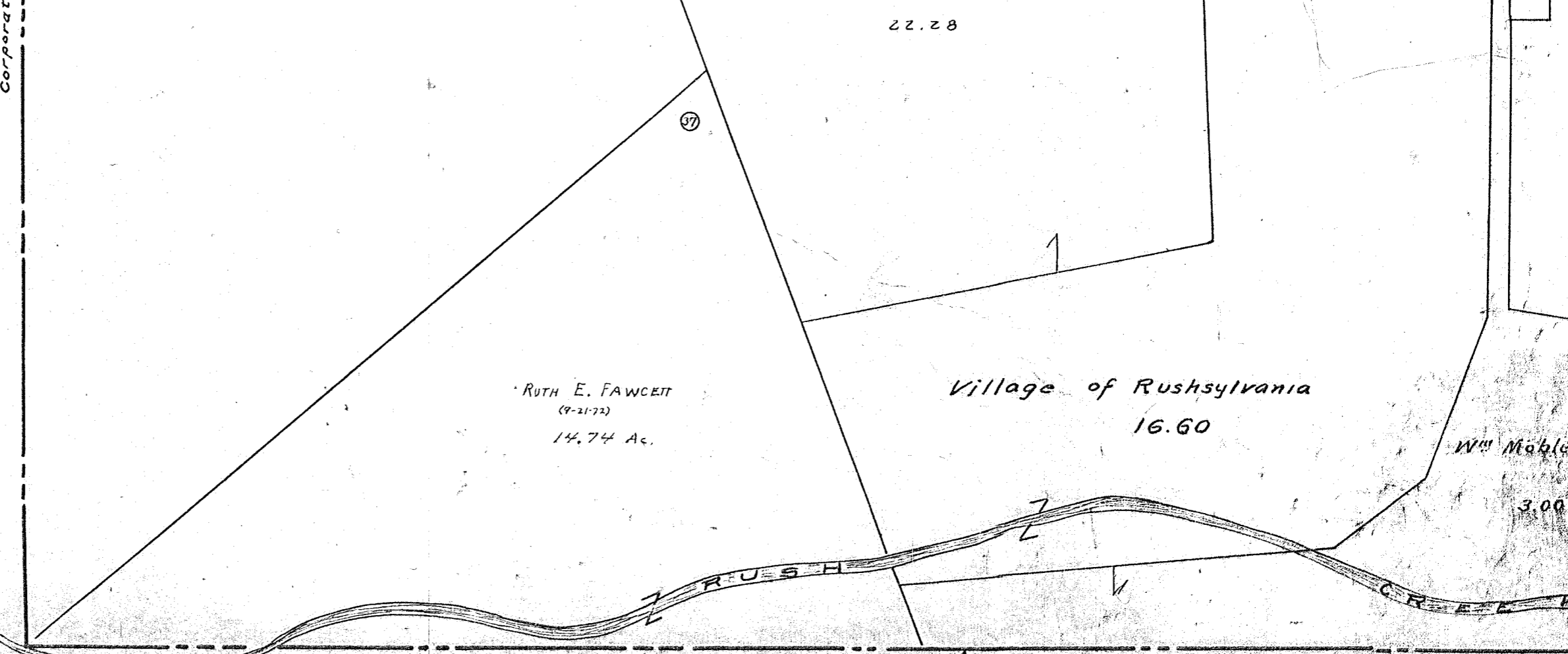


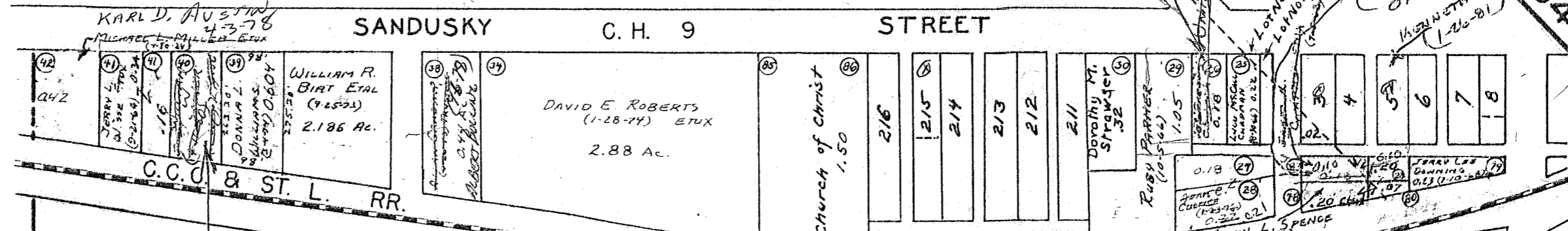
ROBERT L. SMITH ETUX
 (1-5-85)

SURVEY OR SECTION	SUB. NO.	NO. ACRES	GRANTOR	GRANTEE	ACRES TRANS'FRD	TRANS.	DATE OF TRANSFER	DEED		LOT NO.	SIZE		REMARKS
								VOL.	PAGE		FRONT	DEPTH	
			BOYD EDWIN BRADFORD ETUX	W. DAVID HUFFMAN ETUX		✓	6-27-77	371	91	215 Pt.			
			WILLIAM STEPHEN SHAFER ETAL	ELAINE KAMMER		✓	7-18-77	371	585	5			
			EDWINE KRAMER	WILLIAM STEPHEN SHAFER		✓	7-18-77	371	586-589	5			
			HARRY E. LONG ETUX	JOHN HARSHFIELD ETUX		✓	7-29-77	371	833	3			
13446		0.18	JAMES L. CHAPMAN ETUX	EVERETT PRICE ETUX		✓	12-29-77	374	369-368				
9909		0.42	MICHAEL L. MILLER ETUX	KARL D. AUSTIN	0.42	✓	4-3-78	375	479-480				
9909		0.44	ALLAN GRADSKY, TRUSTEE	ALBERT BOLLING	0.44	✓	4-6-78	375	576-577				See Deed Vol. 315 P. 360-361.
			WILLIAM STEPHEN SHAFER ETUX	JOHN P. BRAY ETUX		✓	9-11-78	379	19/20	5			
9909		0.18	THE FIRST PRESBYTERIAN CHURCH.	PRESBYTERIAN CHURCH.	0.18	✓	12-18-78	380	711/710				
9909		0.18	THE PENNSYLVANIA UNITED PRESBYTERIAN CHURCH	THE PENNSYLVANIA UNITED	0.18	✓	1-23-79	381	299/301				
9907		31.79	DELORCH CHURCH	ALEXANDER ANDROFF	31.79	✓	7-17-79	384	26/29				
			LEO D. CRAIG ETUX	PHILIP D. CRAIG ETUX		✓	8-7-79	384	388	Pt. 121	2'	149.60'	NEW SURVEY
			PHILIP D. CRAIG ETUX	JAMES D. BAYHAN ETUX		✓	8-17-79	384	532-533	123-121 Pt.	6	149.60	
			DAVID HUFFMAN ETUX	JAMIE L. STALEY		✓	9-4-79	384	774	W. Pt. 215			
			JAMIE L. STALEY	BRENDA J. HUFFMAN		✓	9-4-79	384	775	W. Pt. 215			
			W. DAVID HUFFMAN ETUX	JAMIE L. STALEY		✓	11-20-79	385	960	W. Pt. 215			
			JAMIE L. STALEY	BRENDA J. HUFFMAN		✓	11-20-79	385	961	W. Pt. 215			
			BRENDA J. HUFFMAN	JERRY L. ROBINSON		✓	11-20-79	385	962-963	W. Pt. 215			150' W. END
			JERRY L. ROBINSON ETUX	EVELYN CANE		✓	11-23-79	386	4/5	W. Pt. 215			150' W. END
9909		0.18	STEVEN J. HOUSER ETUX	KENNETH A. DUFF ETAL	0.18	✓	1-16-80	386	574				
9909		0.50	TROY SALYER DEL'D	WILLIAM W. SALYER	0.50	✓	4-11-80	387	181/182				
9909		0.50	WILLIAM W. SALYER	LEWIS P. CHAMBERLAIN ETUX	0.50	✓	9-9-80	387	181/182				NEW SURVEY
			NELLIE M. R. SHERBURN	HELEN M. CONKLIN		✓	9-16-80	389	286/287	207			
			HELEN M. CONKLIN	JAMES DAVID MITCHELL ETUX		✓	11-5-80	390	23	207			
			JOHN P. BRAY ETUX	KENNETH S. JONES ETUX		✓	1-26-81	390	953	5			
9909		0.21	ADAM C. CULTICE DEL'D	CATHERINE M. OGDEN	0.21	✓	6-4-81	392	367/368				
			JAMES H. KENNEDY	WALTER G. AIKON ETUX		✓	6-23-81	392	578/579	6			
			EUGENE WILT ETUX	MICHAEL E. HAMILTON ETUX		✓	6-1-82	396	170	155-154 Pt.			10' W. Side Lot 154
9909		0.18	ALICE L. DUFF	KENNETH A. DUFF	0.18	✓	6-23-82	396	458/459				
			JAMES DONNIS BAYHAN (Dolo)	PAULINE BAYHAN		✓	12-17-82	398	146/147	23-121 Pt.			
			JOE C. McCULLOCH ETUX	ARLONE J. GILMORE ETUX		✓	1-24-83	398	845	4			
			PAULINE E. BAYHAN	PAMALA JAURET		✓	1-27-83	398	826-827	123-121 Pt.			038-18-11-017

RUSHCREEK TOWNSHIP

RUSHSYLVANIA

SCALE ONE INCH TO 200 FEET (See Page 39)



(6-28-82)
 KENNETH A. DAVIS
 (1-26-81)
 EVERETT PRICE
 (12-29-77)
 0.20 Ac.
 KENNETH S. JONES ETUX
 (1-26-81)
 13446

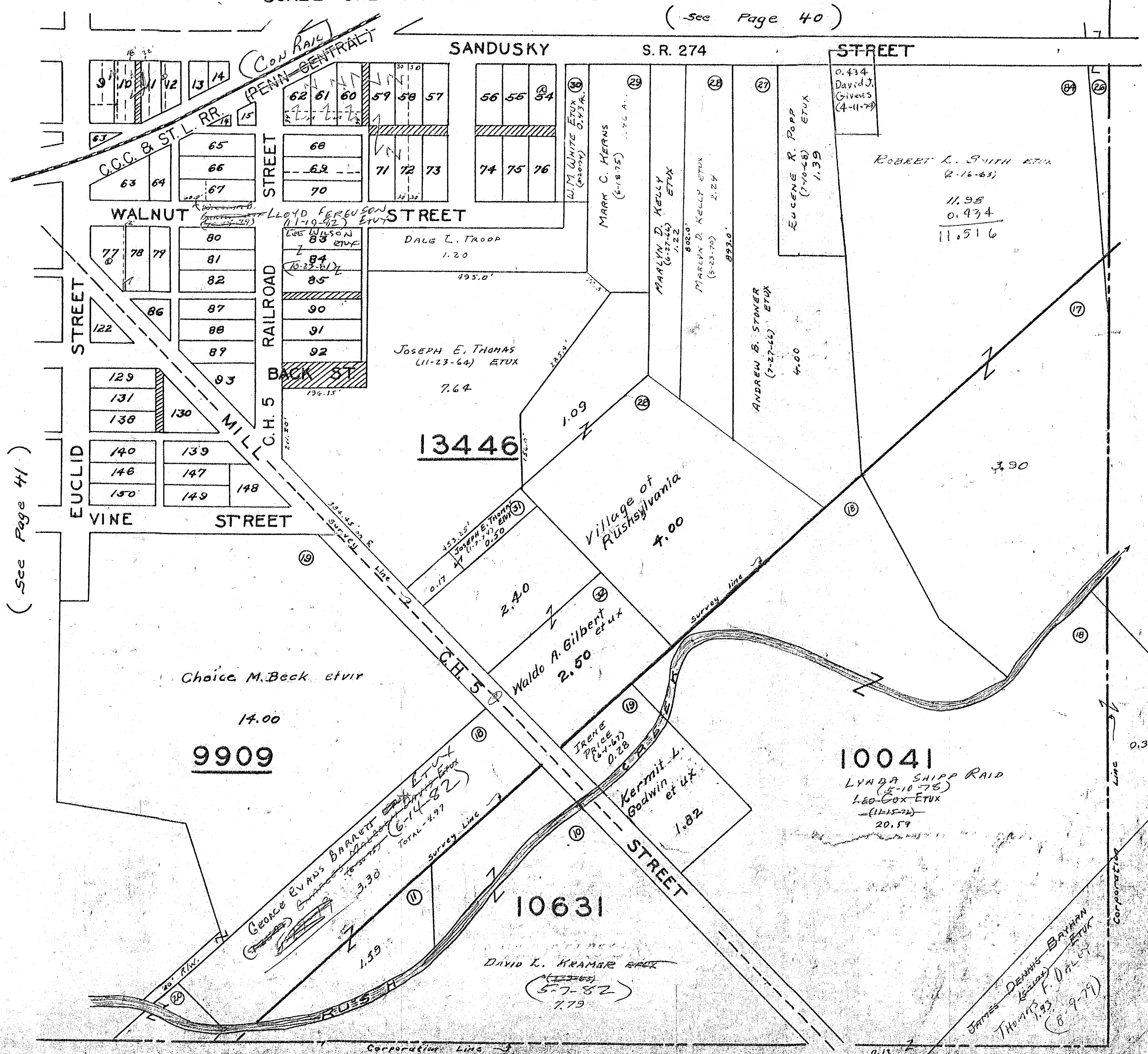
(See Page 42)

SURVEY OR SECTION	SUB. NO.	NO. ACRES	GRANTOR	GRANTEE	ACRES TRANS'FRD	TRANS.	DATE OF TRANSFER	DEED		LOT NO.	SIZE		REMARKS
								VOL.	PAGE		FRONT	DEPTH	
10631 9909	1.59 3.38		BENNIE BARNETT ETUX	MARTHA L. KERNS	1.59 3.38	✓	3-7-77	369	186	54			
			RUSHCREEK TWP. TRUSTEES	WILLIAM T. YARBROUGH, SR. ETUX		✓	3-29-77	369	542-543	12 Pt.	✓		2 Pt.
			JAMES E. RAY ETUX	JOSEPH M. RICKMAN ETUX		✓	6-13-77	370	853	71 Pt.			
			CHARLES MALCOLM DAVIS ETUX	GEORGE EVANS BARRETT ETUX		✓	7-25-77	371	746-747				DEED SAYS 4.97 A.
			DOROTHY M. STRAWSER	THE LOGAN COUNTY BANK		✓	12-5-77	374	123-124	9 Pt. - 10 Pt.			19' X 110' N.W. Cor.
			GRACE STEVENS DEC'D	CHARLES J. STEVENS		✓	12-21-77	374	292-293	90			4' X 110' S.W. Cor.
			MARK A. POWELL ETUX	MARVIN E. TAPP ETAL		✓	12-22-77	374	324	66			
			GLENNO P. TITUS ETUX	DONALD WILLIAM CULP ETUX		✓	1-31-78	374	671-672	13 Pt. - 14 Pt.			18' - Lot 10 N. Side
			ROBERT SCREW PRODUCTS CORP.	THE LOGAN COUNTY BANK		✓	2-24-78	374	916-917	10 Pt. - 11 Pt.			22' - Lot 11 S. Side
			10041	20.59			LEO COX ETUX	LYNDA SHIPP RAID	20.59	✓	5-10-78	376	141-142
FRANK R. ROBERTS ETUX	MARY L. HILTY	✓			5-22-78		376	349		87			
HAROLD D. MOBLEY ETUX	HILBERT KENNEDY	✓			6-12-78		376	783		77 Pt. - 78			
IVA PUGH DEC'D	JOHN Z. PUGH	✓			8-31-78		378	752		79			
EDNA E. ROBERTS (DEC'D)	FRANK R. ROBERTS	✓			2-1-79		381	421/422		86			
ROBERT L. SMITH ETUX	DAVID J. GIVENS	0.434			4-11-79		382	384/385					
GEORGE EVANS BARRETT ETAL	KERRI CARTER	1.59 3.38			5-29-79		383	230/231					
KERRI CARTER	GEORGE EVANS BARRETT	1.59 3.38			5-29-79		383	232/233					
JAMES DEODIS BAYHAN ETUX	THOMAS F. DALEY	1.93			8-9-79		384	424/427					
WILLIAM C. MILLER ETUX (MAYNARD'S DEC'D)	F. H. A.				10-2-79		385	234/235		83, 84, 85			
13446 10631 9909 " "	11.95 1.59 3.38 1.59 3.38		JOE PATRICK ETUX	WILLIAM D. BURTON ETUX	0.434 1.59 3.38 1.59 3.38	✓	10-15-79	385	467	67 Pt.			60' S. END.
			FRANK R. ROBERTS DEC'D	JAMES D. BAYHAN ETUX		✓	5-22-80	387	913/914	86			
			JACOB L. HERTENSTEIN ETUX	ROBERT V. HERTENSTEIN ETAL		✓	7-9-80	388	414/415	59, 60, 61, 62, 71 S. Pt. 58			
			HILBERT KENNEDY	ELDON K. ZIMMERMAN ETUX		✓	9-4-81	393	583	77 Pt. - 78			
			F. H. A.	LOIS WILSON ETUX		✓	10-23-81	394	115/116	83-84-85			
			JOHN Z. PUGH DEC'D	ORVILLE J. FERRY ETUX		✓	12-3-81	394	537/340	79			
			CHARLES J. STEVENS DEC'D	ELIZABETH D. RADER ETAL		✓	4-1-82	395	617/618	90			
			KATHRYN R. KRAMER DEC'D	DAVID L. KRAMER ETUX		7.79	5-7-82	395	916/917				
			GEORGE EVANS BARRETT	GEORGE EVANS BARRETT		3.38 1.59	6-14-82	396	332				
			ELIZABETH DIANE RADER ETAL	BRUCE B. SHOEMAKER ETAL		✓	10-18-82	397	815	90			
10631 9909 10631	7.79 3.38 1.59		WILLIAM D. BURTON ETUX	LLOYD FERGUSON ETUX	7.79 3.38 1.59	✓	11-19-82	398	144/145	5. Pt. 67	60'		
			JAMES DENNIS BAYHAN DEC'D	PAULINE BAYHAN		✓	12-17-82	398	164/171	86			
			MARTHA L. KERNS ETUX	CARL M. COLWELL ETUX		✓	3-16-83	399	380	54			
			DONALD W. CULP ETUX	ROBERT B. MACDONALD		✓	7-15-83	400	058/060	Pt. 13 Pt. 14			
			ROBERT B. MACDONALD, JR.	DONALD WILLIAM CULP		✓	7-15-83	400	961/963	Pt. 13 Pt. 14			
			MARTHA JANE DUNSON	SALLY S. PRICE		✓	9-7-83	401	627-	64			
			RICHARD OSCAR MOBLEY	TODD A. MOBLEY		✓	1-4-84	402	962	76			1/2 Vacated Alley

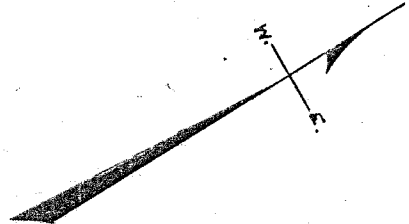
RUSHSYLVANIA

SCALE ONE INCH TO 200 FEET

(See Page 40)



(See Page 41)



0.434
David J. Givens
(4-11-74)

ROBERT L. SMITH ETUX
(2-16-63)

11.98
0.434
11.516

13446

9909

10041

10631

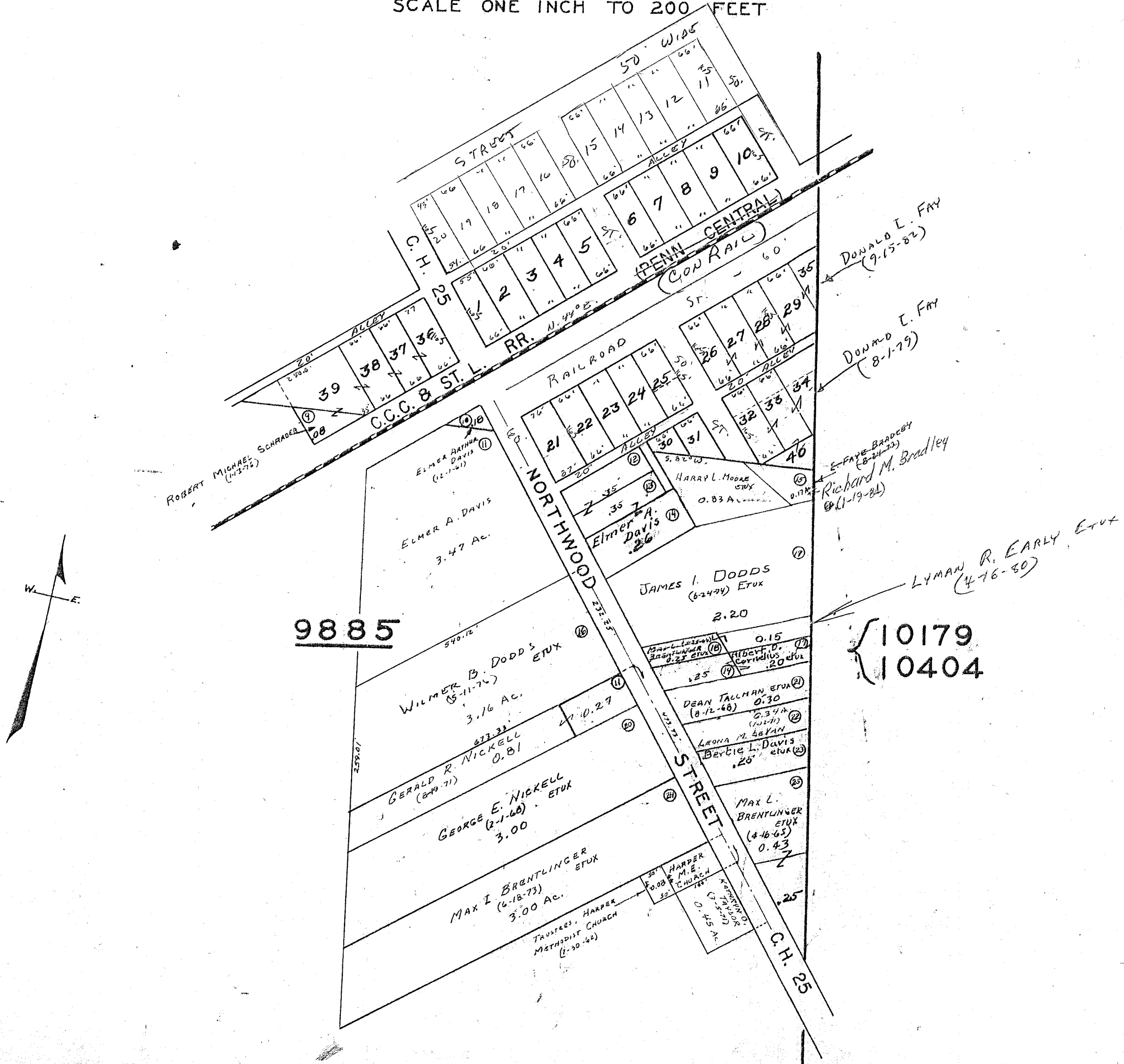
JAMES DENNIS BAYHAN
(8-9-79)

THOMAS F. DALY
(8-9-79)

SURVEY OR SECTION	SUB. NO.	NO. ACRES	GRANTOR	GRANTEE	ACRES TRANS'FRD	TRANS.	DATE OF TRANSFER	DEED		LOT NO.	SIZE		REMARKS
								VOL.	PAGE		FRONT	DEPTH	
9885		0.15	ROY E. WESTFALL ETUX	DONALD L. FAY	0.15	✓	8-1-79	384	275	32, 33, 34			
		0.25	MAX L. BRENTLINGER ETUX	LYMAN R. EARLY ETUX		✓	4-16-80	387	574				
		0.17	KENT WOODWARD, JR. ETUX	DONALD L. FAY	✓	9-15-82	397	451	26, 27, 28, 29, 35				
			CARL R. PAYNE ETAL	MURRAY T. REITER	✓	12-9-82	398	322/333	1				
			L. Faye Bradley	Richard M. Bradley	0.17	✓	1-19-84	403	72				

HARPER

SCALE ONE INCH TO 200 FEET

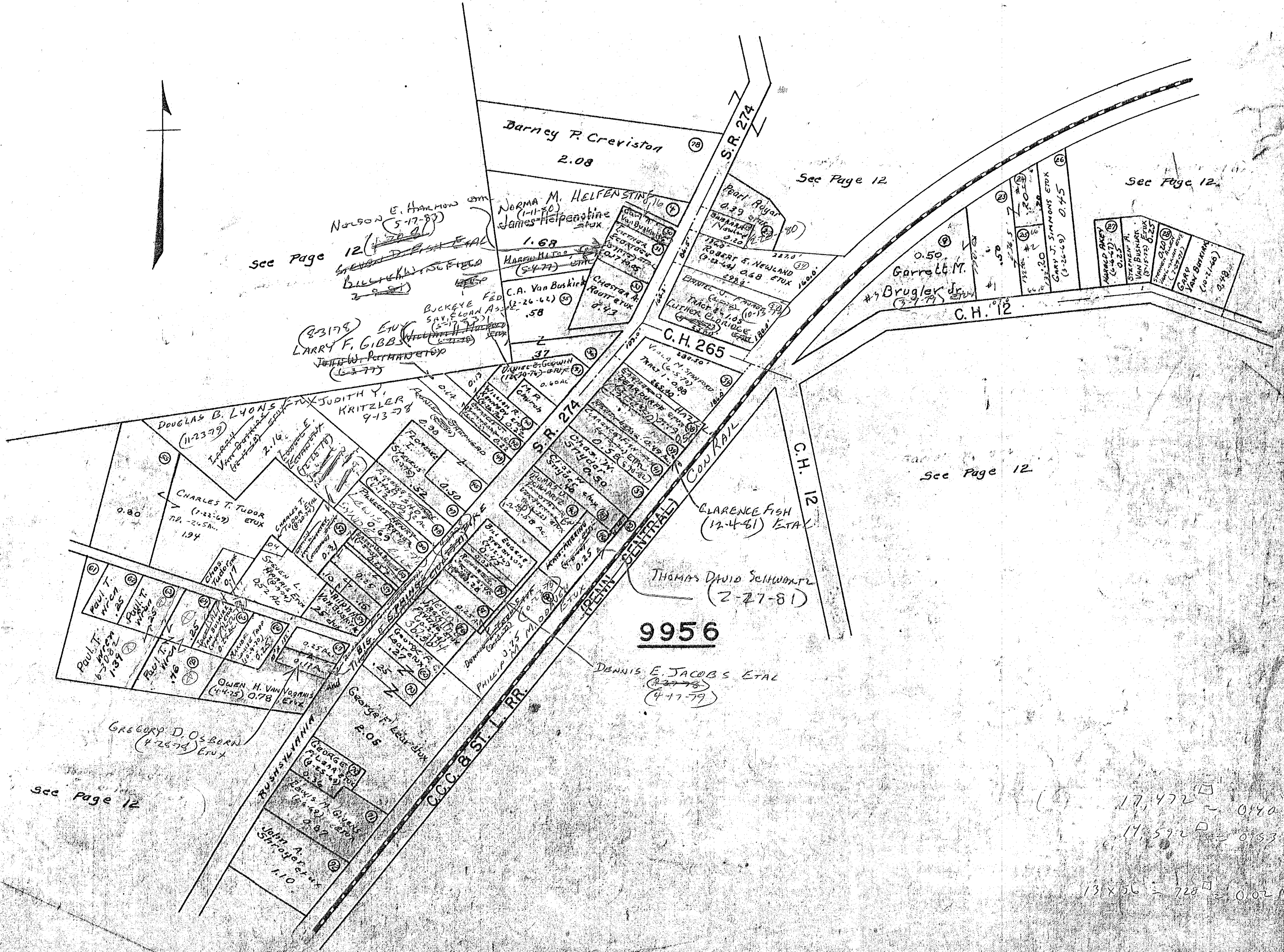


SURVEY OR SECTION	SUB. NO.	NO. ACRES	GRANTOR	GRANTEE	ACRES TRANS/FRD	TRANS.	DATE OF TRANSFER	DEED		LOT NO.	SIZE		REMARKS
								VOL.	PAGE		FRONT	DEPTH	
9956		0.25 0.17	RONALD W. CRUMM	THOMAS E. COMSTOCK ETUX	0.25 0.17	✓	3-3-77	369	163				
9956		1.05	DANIEL J. FAURST	LUTHER ELDRIDGE ETAL	1.05	✓	4-25-77	370	8-10				
9956		0.17 0.05	LUTHER ELDRIDGE ETUX	MARTIN MAJOR, JR. ETAL	0.17 0.05	✓	5-4-77	370	178- 179				
9956		0.22 0.14	CHARLES J. STANFORD ETUX	JOHN W. PUTMAN ETUX	0.22 0.14	✓	6-3-77	370	680- 682				
9956		0.17 0.25	TIM J. STALLING	THOMAS E. COMSTOCK ETUX	0.17 0.25	✓	4-17-78	375	675- 676				
9956		0.17 0.25	THOMAS E. COMSTOCK ETAL	GREGORY D. OSBORN ETUX	0.17 0.25	✓	4-28-78	375	917- 918				
9956		0.60	DANIEL E. GOODWIN ETUX	WILLIAM H. MULFORD ETUX	0.60	✓	6-21-78	377	112- 114				
9956		0.22 0.14	JOHN W. PUTMAN ETUX	LARRY F. GIBBS ETUX	0.22 0.14	✓	8-31-78	378	768/ 769				
9956		0.98 0.50	ANNIE SHEPHERD (JACOBS)	JUDITH Y. KRITZLER	0.98 0.50	✓	9-13-78	379	63/ 65				
9956		0.28	PHYLLIS JACOBS DEL'D	RICHARD E. JACOBS	0.28	✓	9-20-78	379	87/ 198				
9956		0.05 0.05 0.28	" " "	" " "	0.05 0.05 0.28	✓	9-27-78	379	333/ 334				
9956		1.05	RICHARD E. JACOBS	DENNIS E. JACOBS ETAL	1.05	✓	9-27-78	379	335/ 336				
9956		0.25 0.25	MAXINE ELDRIDGE (DECD)	LUTHER ELDRIDGE	0.25 0.25	✓	10-13-78	379	638/ 639				
9956		0.25 0.25+0.25	DONALD L. TAPP ETUX	PHILLIP M. MIDDAGH ETUX	0.25 0.25	✓	10-23-78	379	843/ 844				
9956		2.16+0.31	LARRY VAN BUSKIRK ETUX	LOWELL E. LEVAN ETUX	0.25+0.25 2.16+0.31	✓	12-28-78	380	843/ 845				
9956		0.25 0.50+0.50	JERRY VANBUSKIRK ETUX	RALPH H. VANBUSKIRK ETUX	0.25 0.50+0.50	✓	1-22-79	381	279				
9956		0.20+0.20	GARRETT M. BAUGLEN, JR. 1/2 Int.	ESTHER T. BAUGLEN	0.20+0.20	✓	3-9-79	381	864/ 866				
9956		0.23 0.05	ANN D. JACOBS	DENNIS E. JACOBS ETAL	0.23 0.05	✓	4-17-79	382	462- 463				
9956		0.28 0.05	DENNIS E. JACOBS ETAL	RICKIE E. TUOOD ETUX	0.28 0.05	✓	5-21-79	383	77/ 78				
9956		0.25+0.25 0.31+2.16	LOWELL E. LEVAN ETUX (Cont.)	JERRY L. ROBINSONS ETUX	0.25+0.25 0.31+2.16	✓	8-6-79	384	320/ 321				
9956		0.69	PHYLLIS H. RUMER	LEWIS F. SYNDER ETUX	0.69	✓	10-9-79	385	322/ 324				
9956		0.25, 0.25 2.16, 0.31	LOWELL E. LEVAN ETAL	DOUGLAS B. LYONS ETUX	0.25, 0.25 2.16, 0.31	✓	11-23-79	385	989/ 991				
9956		0.58	TIMOTHY R. VAN BUSKIRK ETUX	THOMAS D. SCHWARTZ ETUX	0.58	✓	1-2-80	386	419				
9956		1.68	JAMES W. HELFENSTINE DEL'D	NORMA M. HELFENSTINE	1.68	✓	1-11-80	386	536				
9956		0.39	OPAL I. ROYER DEL'D	PEARL ROYER	0.39	✓	2-20-80	386	706/ 707				
9956		0.50	CARMEN O. DEARDORFF DEL'D	HAZEL I. DEARDORFF	0.50	✓	12-8-80	390	422				
9956		0.17 0.05	MARTIN MAJOR, JR. ETUX	BILLIE K. WINGFIELD ETUX	0.17 0.05	✓	2-9-81	391	116/ 117				
9956		0.25 0.05	PAUL AMOLINS ETAL	THOMAS DAVID SCHWARTZ	0.25 0.05	✓	2-27-81	391	282/ 285				
9956		0.17 0.05	BILLIE K. WINGFIELD ETUX	STEVEN D. FISH ETAL	0.17 0.05	✓	4-30-81	391	743/ 744				
9956		0.49	MARION R. W. DEL'D	CLARENCE FISH ETAL	0.49	✓	12-4-81	394	549				
9956		0.32	FLORENCE I. BISHOP (STEVENSON) ETAL	ELAINE KRAMER	0.32	✓	1-12-82	394	715/ 716				
" "		0.32	ELAINE KRAMER	FLORENCE I. BISHOP	0.32	✓	1-12-82	394	719/ 720				
9956		0.25+0.46 +1.39+0.25	PAUL T. WARREN ETUX	MADGE E. ROBERTS	0.25+0.46 +1.39+0.25	✓	6-30-82	396	515/ 517				
9956		0.25+0.46 +1.39+0.25	MADGE E. ROBERTS	PAUL T. WARREN	0.25+0.46 +1.39+0.25	✓	6-30-82	396	518/ 520				
9956		0.58	TWILA J. FISH (DECD)	CLARENCE FISH ETAL	0.58	✓	8-30-82	397	239/ 234				
9956		0.17+0.05	STEVEN D. FISH ETUX	NELSON E. HARMON ETAL	0.17+0.05	✓	5-17-83	400	131/ 132				
9956		0.60	WILLIAM H. MULFORD ETUX	BUCKEYE FEDERAL SAVINGS & LOAN Assoc.	0.60	✓	5-17-83	400	105/ 106				
9956		0.50	Virgil T. Fryling DEL'D	Helen I. Fryling	0.50	✓	3/23/84	404	112				

(Whereas 0.05 ac.)

BIG SPRINGS

SCALE ONE INCH TO 200 FEET



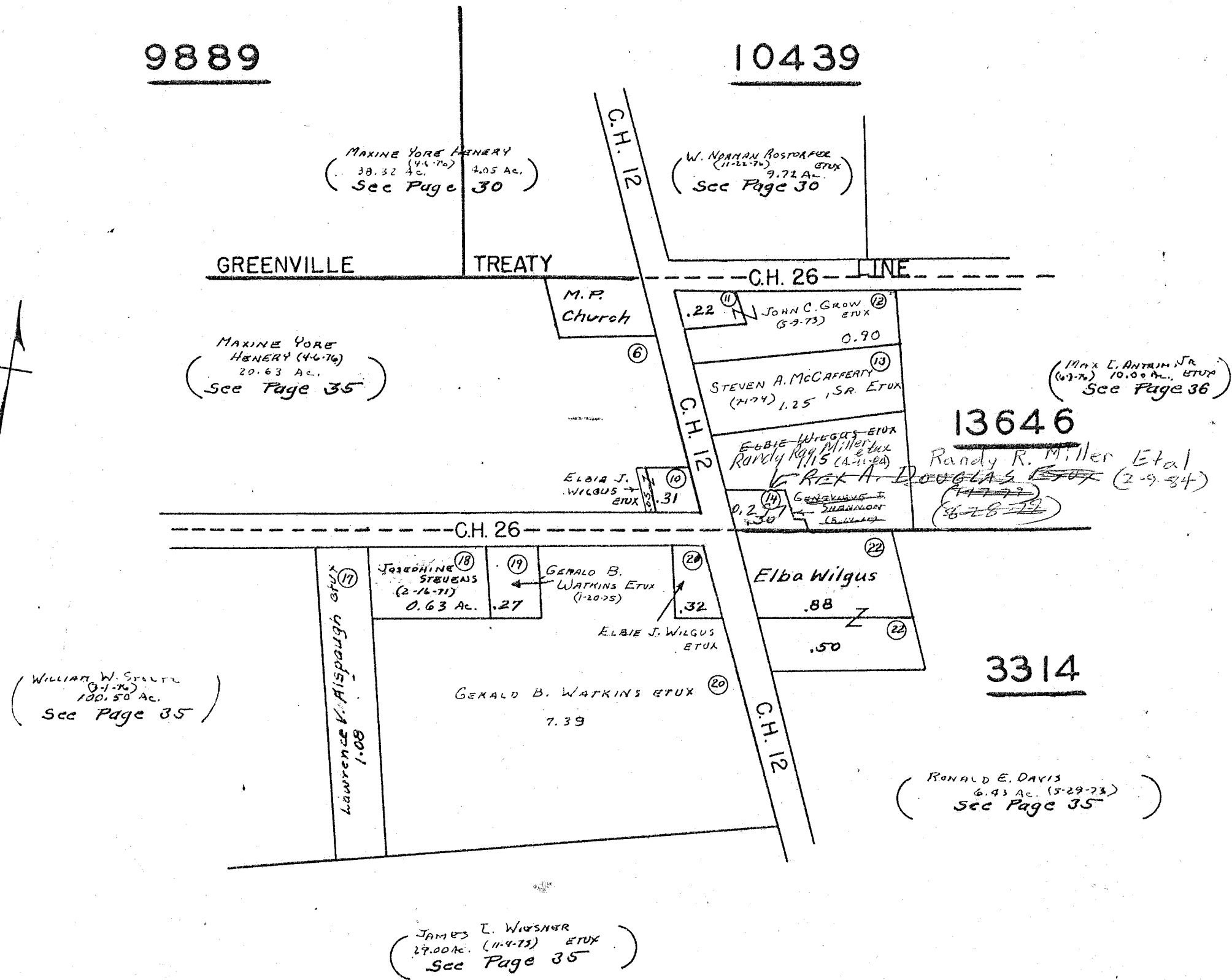
17,472 = 0.40
 17,592 = 0.53
 13,856 = 720 = 0.02 A

WALNUT GROVE

SCALE ONE INCH TO 200 FEET

9889

10439



SURVEY OR SECTION	SUB. NO.	NO. ACRES	GRANTOR	GRANTEE	ACRES TRANS'FRD	TRANS.	DATE OF TRANSFER	DEED		LOT NO.	SIZE		REMARKS
								VOL.	PAGE		FRONT	DEPTH	
13646		0.30	ELBIE J. WILGUS ETUX ^{Q.C.}	GENEVIEVE J. SHANNON (FUNK)	0.297	✓	1-17-79	381	156/158				
13646		0.297	GENEVIEVE J. SHANNON (FUNK)	REX A. DOUGLAS ETUX	0.297	✓	1-17-79	381	159/160				NEW SURVEY
13646		0.297	CAROL A. DOUGLAS DECD	REX A. DOUGLAS	0.297	✓	8-28-79	384	667-668				
13646		0.297	REX A. DOUGLAS	Randy R. Miller Etal	0.297	✓	2-9-84	403	272				
13646		1.15	Elbie J. Wilgus dead	Randy Ray Miller etux	1.15	✓	4-11-84	404	373				

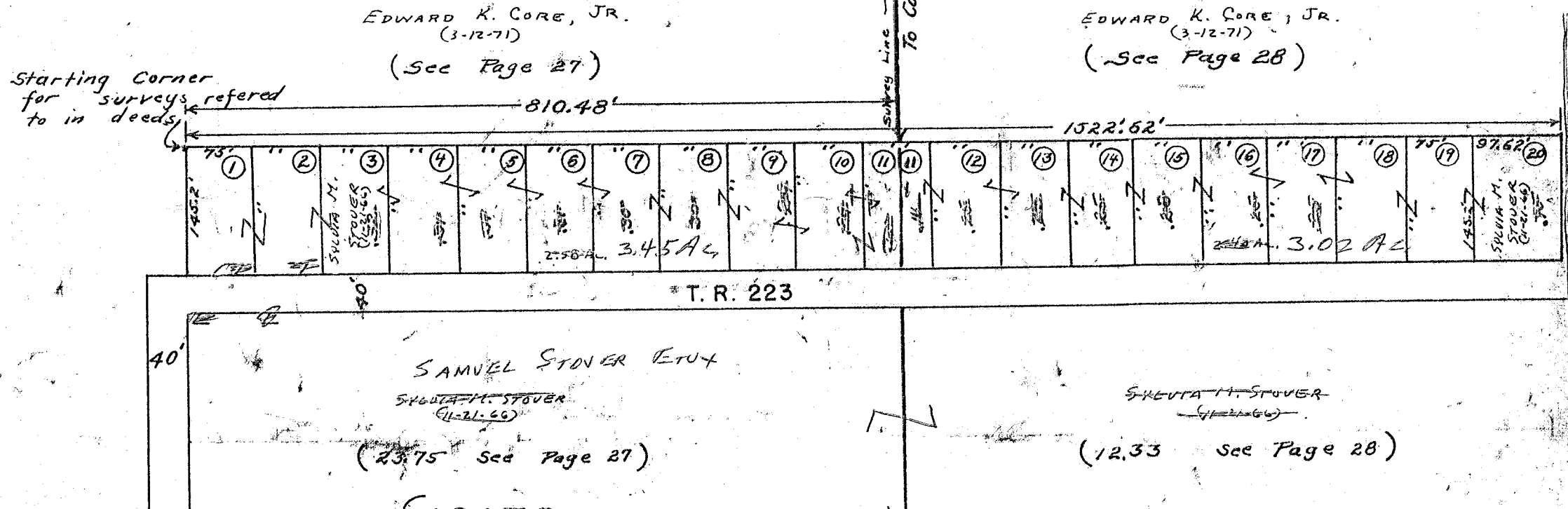

MARL CITY

SCALE ONE INCH TO 150 FEET

Note:-

Map of lots in Recorder's office Plat book B Page 105 Vol. 2 March 28-1895

○ Lot Numbers



EDWARD K. CORE, JR. (3-12-71) (See Page 27)

EDWARD K. CORE, JR. (3-12-71) (See Page 28)

Starting Corner for surveys referred to in deeds

810.48'

1522.62'

T. R. 223

SAMUEL STOVER ETUX

SARAH H. STOVER

(23.75 See Page 27)

SARAH H. STOVER

(12.33 See Page 28)

10179
10404

9887

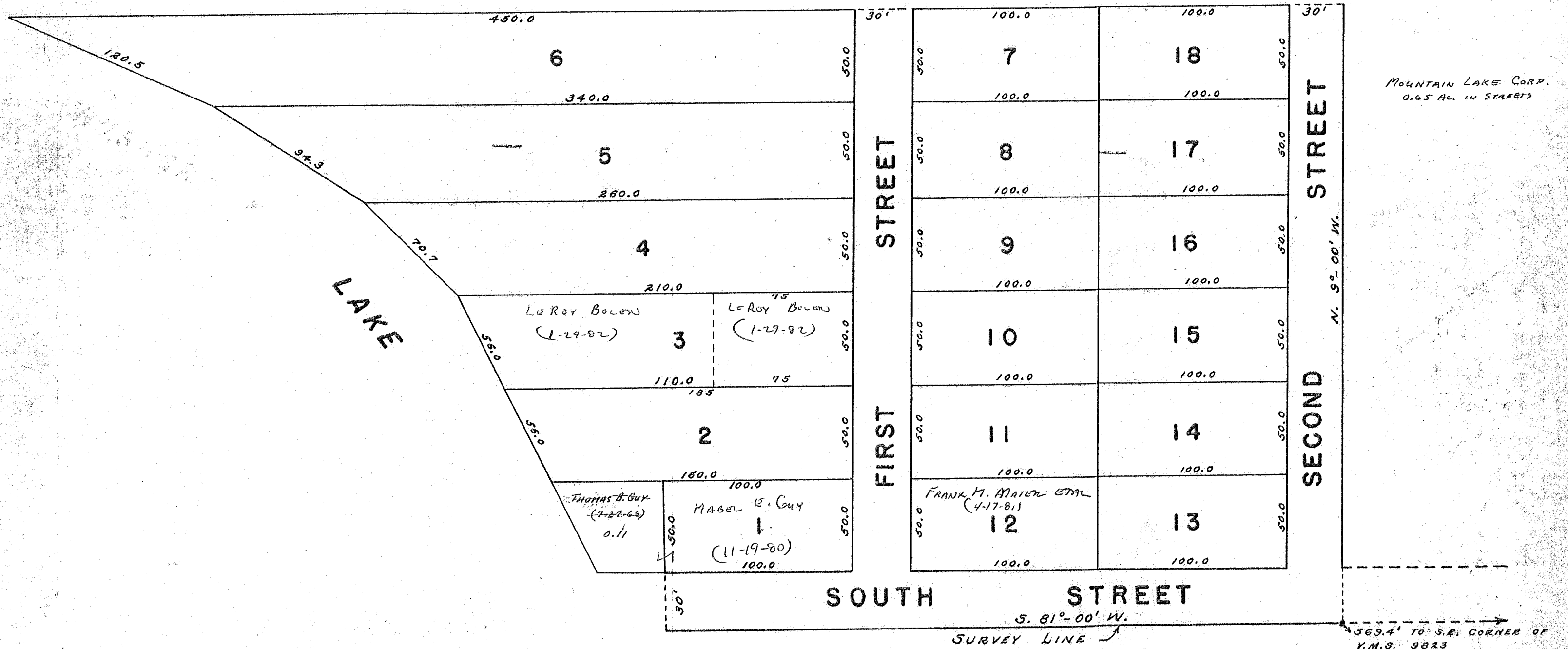
S 8 1/2° E

RUSHCREEK

SURVEY OR SECTION	SUB. NO.	NO. ACRES	GRANTOR	GRANTEE	ACRES TRANS'FRD	TRANS.	DATE OF TRANSFER	DEED		LOT NO.	SIZE		REMARKS
								VOL.	PAGE		FRONT	DEPTH	
9823	0111		JOSEPH A. FINNEY, JR. ETAL	GLENN W. CLARK ETAL	0111	✓	9-26-77	372	850-357	13			
			FOREST G. JACOBS	ROBERT L. WREN		✓	10-11-77	373	117/118	4			
			ELMER L. RICHMOND ETUX	DONALD L. RUTZAHN ETUX		✓	9-21-78	379	226/229	14, 15 11, 10			
			THOMAS B. GUY (DWO)	MABEL E. GUY		✓	11-19-80	390	230/233	1			
			RICHARD H. MOSHER	FRANK M. MAIER ETAL		✓	4-17-81	391	178/179	12			
			ELLEN JOAN BOLAN (DWO)	LE ROY BOLAN		✓	1-29-82	395	75/78	3 PT.			
			RICHARD W. CARPER ETUX	LE ROY BOLAN		✓	1-29-82	395	79/80	3 PT.			EXCEPT 75' E. END, 75' E. END.

RUSHCREEK TOWNSHIP
 WATKINS ALLOTMENT NO. 1
 VIRGINIA MILITARY SURVEY 9823

SCALE 1 INCH = 50 FEET

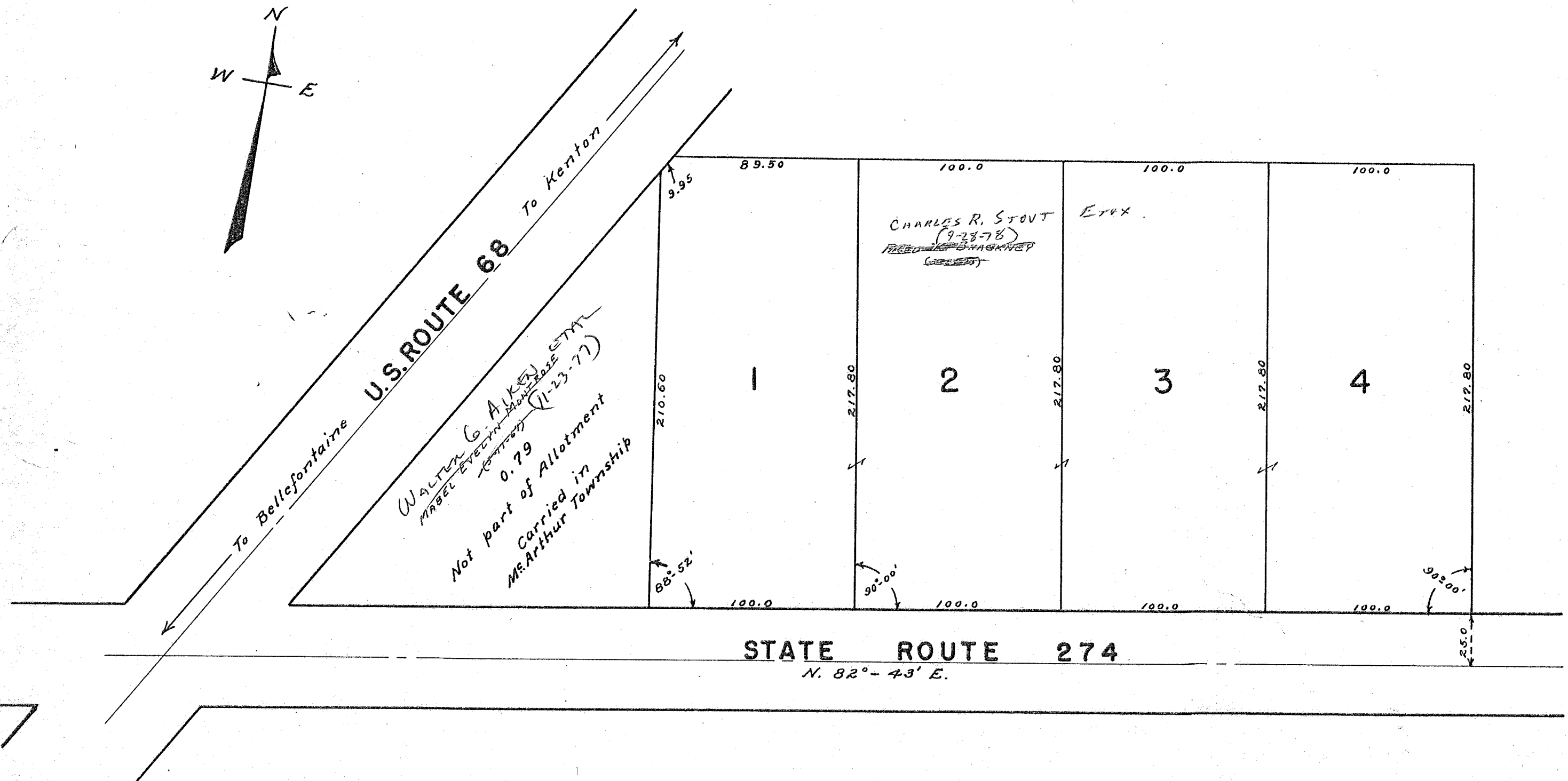


MOUNTAIN LAKE CORP.
 0.65 AC. IN STREETS

SURVEY OR SECTION	SUB. NO.	NO. ACRES	GRANTOR	GRANTEE	ACRES TRANS'FRD	TRANS.	DATE OF TRANSFER	DEED		LOT NO.	SIZE		REMARKS
								VOL.	PAGE		FRONT	DEPTH	
			FRED K. BRACKNEY	CHARLES R. STOUT ETUX		✓	9-28-78	379	346/397	1, 2, 3, 4			

RUSHCREEK TOWNSHIP
VIRGINIA MILITARY SURVEY 9932
KEMP ACRES ALLOTMENT

SCALE: 1 INCH = 50 FEET



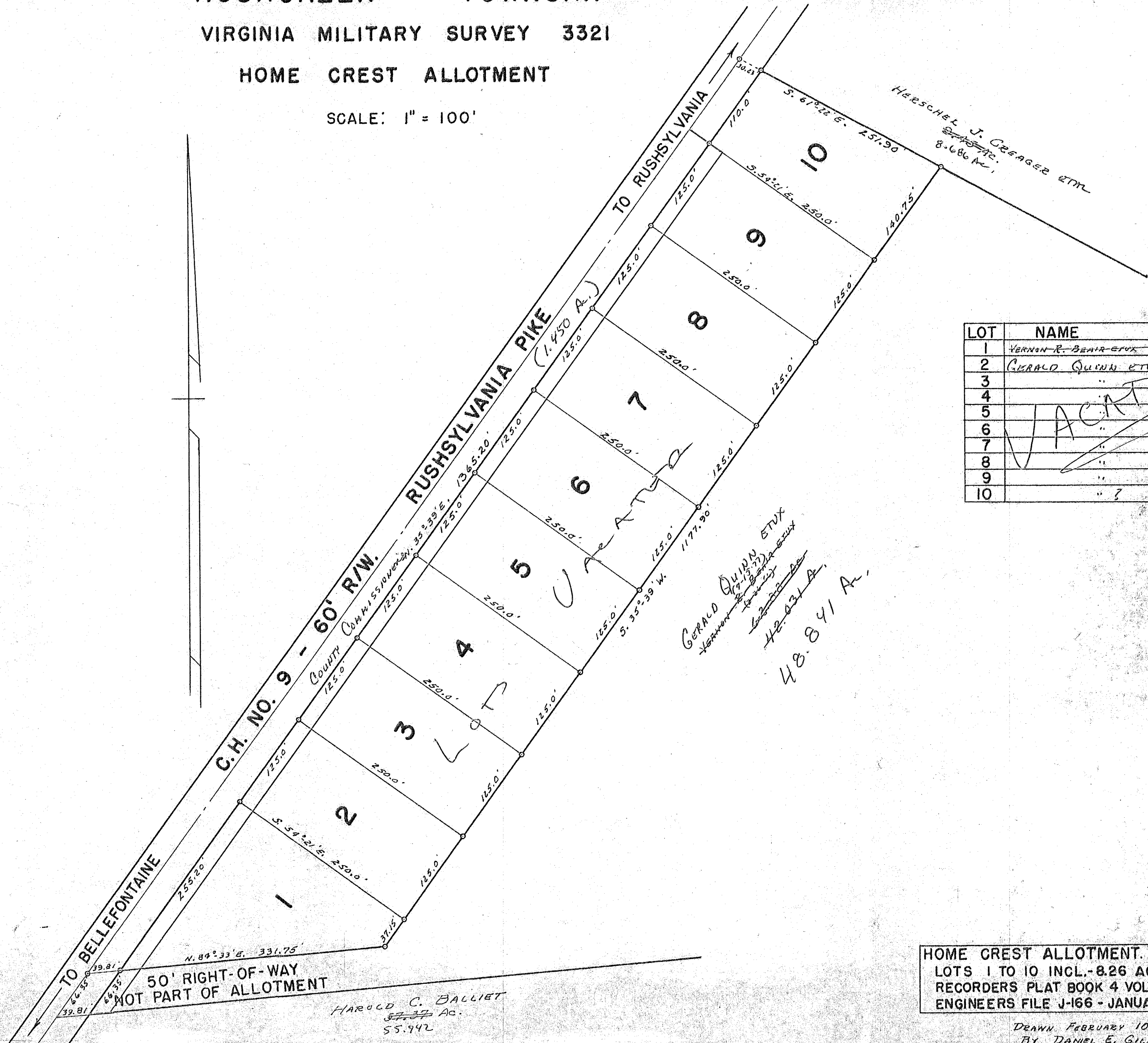
SURVEY OR SECTION	SUB. NO.	NO. ACRES	GRANTOR	GRANTEE	ACRES TRANS'FRD	TRANS.	DATE OF TRANSFER	DEED		LOT NO.	SIZE		REMARKS
								VOL.	PAGE		FRONT	DEPTH	
3321			VERNON R. BEAIR ETAL	BO. OF COUNTY COMMISSIONERS	1.450	✓	6-21-77	371	89				
3321			VERNON R. BEAIR ETAL	GERALD QUINN ETUX			7-15-77			1 THRU 10			
3321		6.81	VACATION OF LOTS	HOME CREST ALLOT.	6.81	✓	12-17-77	386	265/266	1 THRU 10			

RUSHCREEK TOWNSHIP

VIRGINIA MILITARY SURVEY 3321

HOME CREST ALLOTMENT

SCALE: 1" = 100'



LOT	NAME	DATE
1	VERNON R. BEAIR ETUX	2-26-66
2	GERALD QUINN ETUX	7-15-77
3	"	
4	"	
5	"	
6	"	
7	"	
8	"	
9	"	
10	" ?	?

HOME CREST ALLOTMENT.
 LOTS 1 TO 10 INCL. - 8.26 AC.
 RECORDERS PLAT BOOK 4 VOL. D PAGE 99.
 ENGINEERS FILE J-166 - JANUARY 1964.

DRAWN FEBRUARY 10, 1964
 BY DANIEL E. GILBERT