

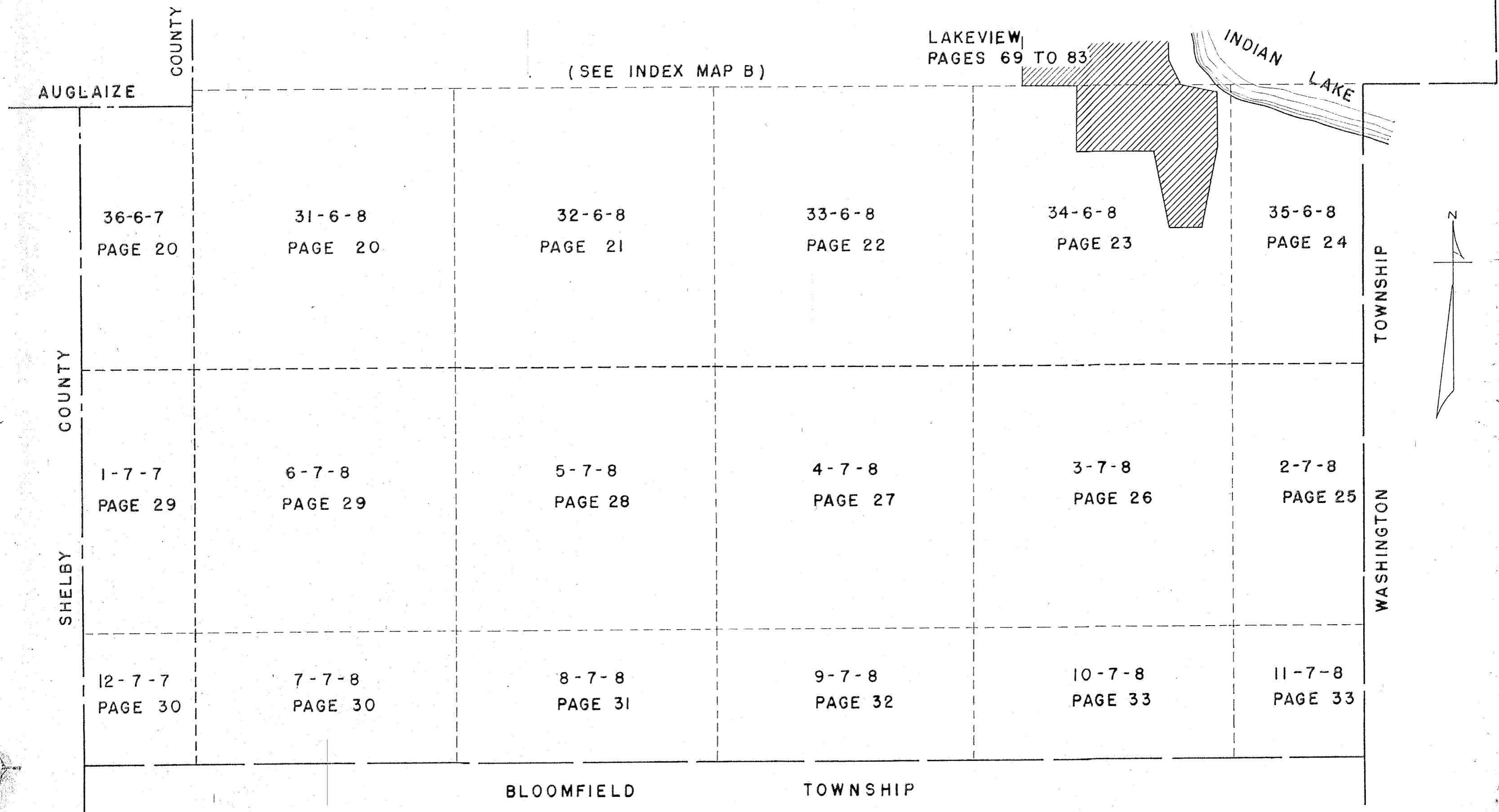
STOKES TOWNSHIP (SOUTH PART)

INDEX MAP

CORRECTED TO:

JUNE 7, 1984

SECTION - TOWN - RANGE



STOKES TOWNSHIP (NORTH WEST PART)

INDEX MAP

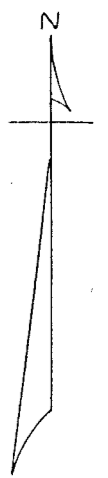
SECTION-TOWN-RANGE

		AUGLAIZE		COUNTY	
COUNTY	7-6-8 PAGE 1	8-6-8 PAGE 2	9-6-8 PAGE 3	10-6-8 PAGE 4	
	18-6-8 PAGE 9	17-6-8 PAGE 8	16-6-8 PAGE 7	15-6-8 PAGE 6	
	19-6-8 PAGE 10	20-6-8 PAGE 11	21-6-8 PAGE 12	22-6-8 PAGE 13	
	30-6-8 PAGE 19	29-6-8 PAGE 18	28-6-8 PAGE 17	27-6-8 PAGE 16	
	SANTA FE PAGE 49			LAKEVIEW PAGES 69 TO 83	

COUNTY

AUGLAIZE

(See Index Map C)



LEWISTOWN

RESERVATION

LINE

INDIAN LAKE

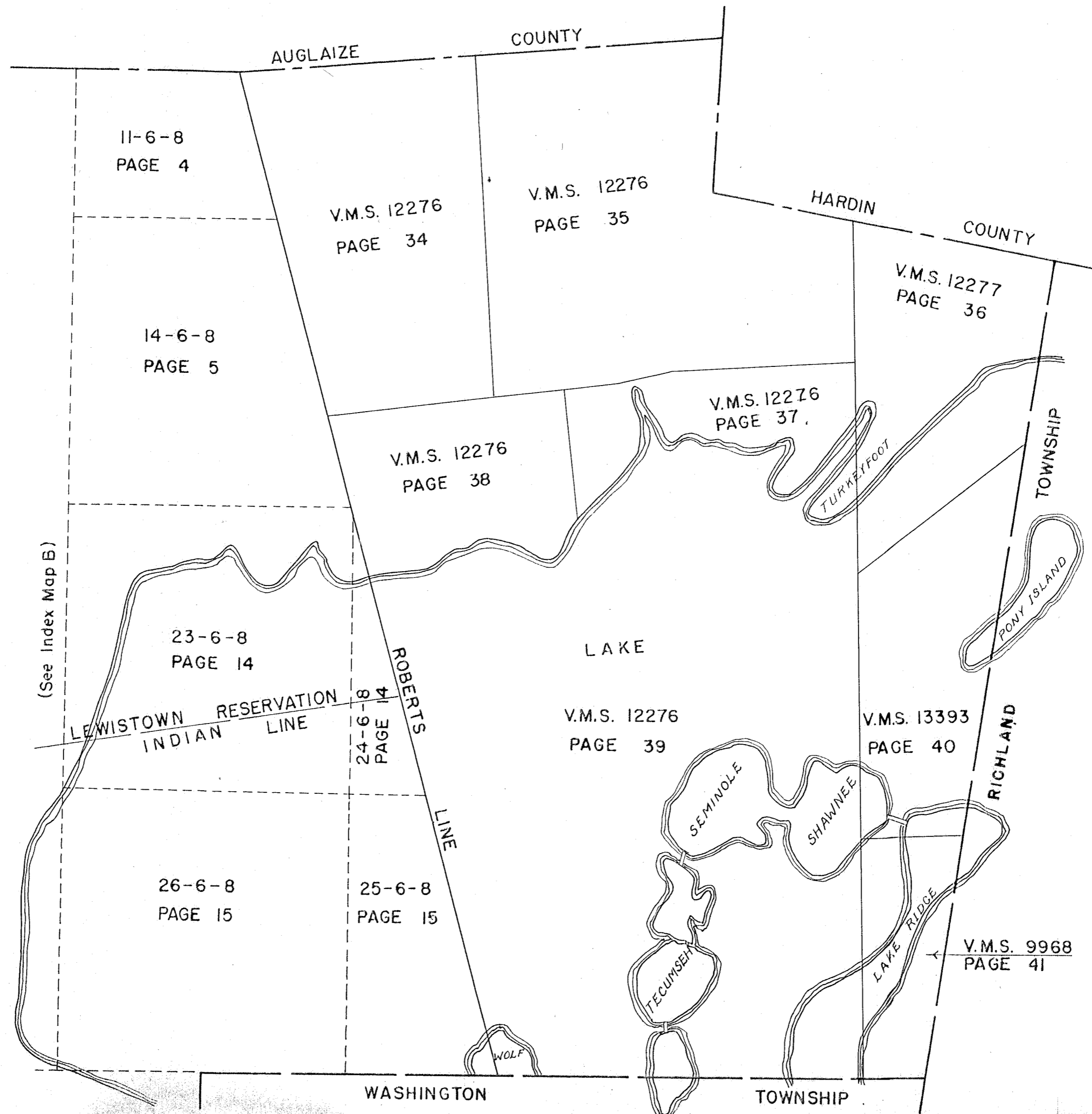
(See Index Map A)

D. E. Gilbert
Dec. 22, 1959

STOKES TOWNSHIP (NORTH EAST PART)

INDEX MAP

SECTION-TOWN-RANGE VIRGINIA MILITARY SURVEY



STOKES TOWNSHIP

INDEX

TOWNS SOUTH OF
41 PARALLEL OF LATITUDE

RANGES EAST OF
OHIO-INDIANA LINE

SECTION	TOWN	RANGE	PAGE
36	6	7	20
7	6	8	1
8	6	8	2
9	6	8	3
10	6	8	4
11	6	8	4
14	6	8	5
15	6	8	6
16	6	8	7
17	6	8	8
18	6	8	9
19	6	8	10
20	6	8	11
21	6	8	12
22	6	8	13
23	6	8	14
24	6	8	14
25	6	8	15
26	6	8	15
27	6	8	16
28	6	8	17
29	6	8	18
30	6	8	19
31	6	8	20
32	6	8	21
33	6	8	22
34	6	8	23
35	6	8	24

SECTION	TOWN	RANGE	PAGE
1	7	7	29
12	7	7	30
2	7	8	25
3	7	8	26
4	7	8	27
5	7	8	28
6	7	8	29
7	7	8	30
8	7	8	31
9	7	8	32
10	7	8	33
11	7	8	33

VIRGINIA MILITARY SURVEYS	PAGE
9968	41
12276	34-35-37-37A-38-39-41
12277	36
13393	40

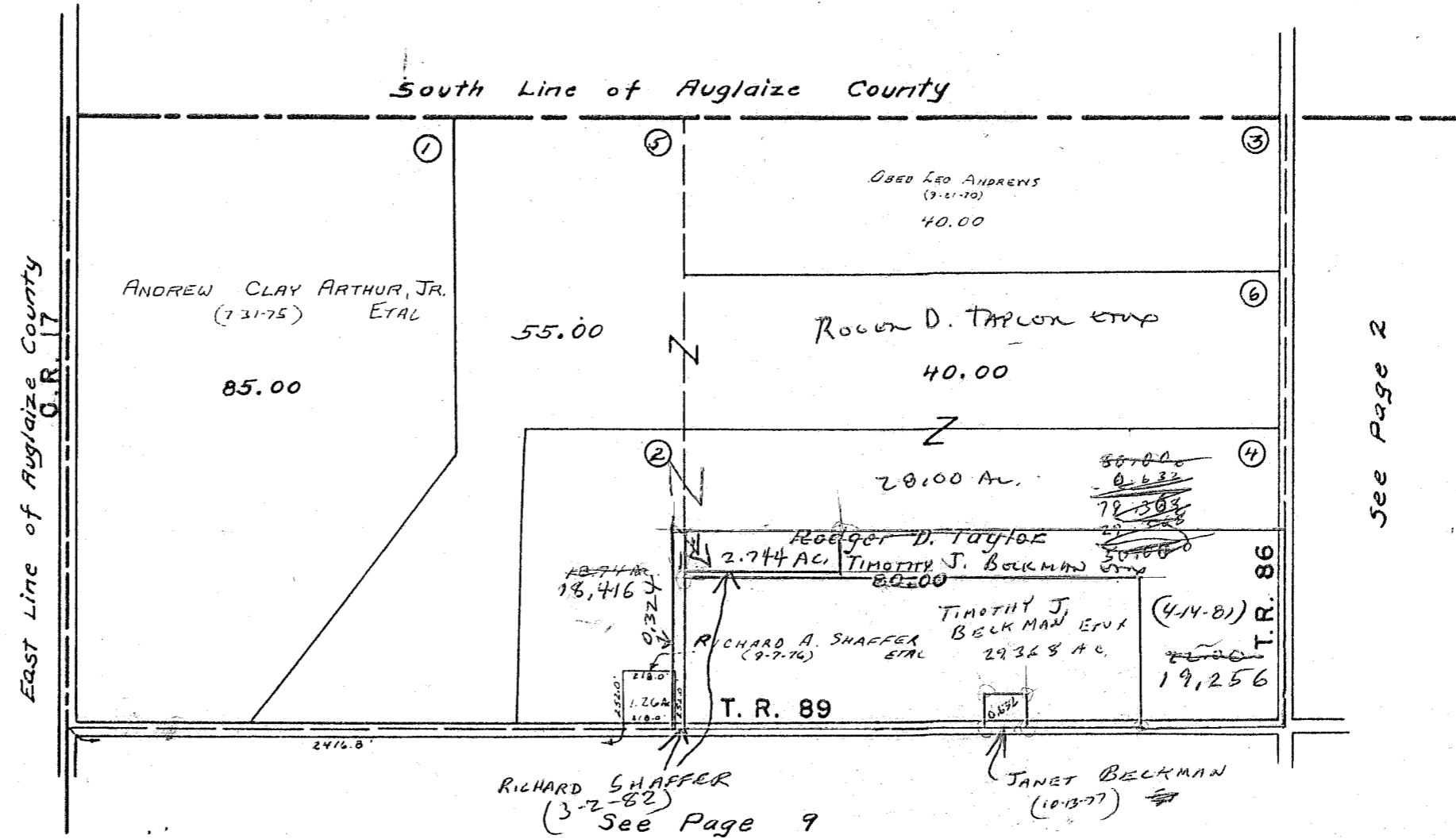
INDEX

AVONDALE ALLOTMENTS 1,2,3,4,5 & 6	58	RED OAK ISLAND	37
ANCHOR LODGE CONDOMINIUM	61A	REESE ADDITION	86
BYERS ALLOTMENT	14		
BYERS HORSESHOE CHANNEL 1 & 2	89	SANTA FE	49
		SASSAFRAS POINT	37-A
CHIPPEWA PARK NO. 1	52 & 53	SEMINOLE ISLAND	64
CHIPPEWA PARK NO. 2	57	SEMINOLE SHORES 1 & 2	64-A
CHIPPEWA PARK NO. 3	50 & 51	SHAWNEE ISLAND	61 & 62
CHEROKEE ALLOTMENT	85	SMALL ISLAND	37
COTTEGE SITE	56	SNOW ISLAND	37
COOPER ALLOTMENT	103	SPORT POINT	59
CRANETOWN ISLAND ALLOTMENT	102	SUNSET ISLE ALLOTMENT	106
EDWARDS SUBDIVISION	101	SOUTH WALNUT ISLAND	107
GOVERNORS ISLAND	94	TECUMSEH ISLAND	63
GROSS ALLOTMENT	91	THOMAS ADDITIONS NO. 1, 2 & 4	54
CRANBERRY SUBDIVISIONS NO. 1 & 2	108	THOMAS ADDITIONS NO. 2 & 3	55
CRANBERRY CONDOMINIUM	108A	TURKEYFOOT	65 TO 68
HALL ALLOTMENT	99		
HOUSER ALLOTMENT	92	WAGNER ALLOTMENT	64
HOLIDAY SHORES ALLOTMENT NO. 1	105	WEST SIDE SUBDIVISIONS	84
HOLIDAY SHORES ALLOTMENT NO. 2	105A	WILLIAMS, H. L. (UNRECORDED)	88
HOLIDAY SHORES ALLOTMENT NO. 3	104A	WISES ISLAND VIEW	56
ISLANDER BOATEL & CONDOMINIUM	100A	WOLFE ISLAND	60
KING'S LANDING ALLOTMENTS 1,2,3,4,5,6,7	96		
KIA-WAH WOODS SUB. NO. 1 & 2	111	SHAWNEE ISLAND CONDOMINIUM	62-A
LAKERIDGE SUBDIVISIONS 1 & 2	93	SUNRISE SHORES SUBDIVISION	112
LAKERIDGE	40 & 41		
LAKESIDE ALLOTMENT	48		
LAKEVIEW CORPORATION	69 TO 83		
MAHAN ALLOTMENTS 1 & 2	97		
MIAMI ISLAND ALLOTMENT	109		
MIDLAKE SUBDIVISIONS 1 & 2	63		
MIDWAY OLD	47		
MIDWAY NEW	47		
MILLFORD HEIGHTS SUBD. NO. 1	110		
MINNEWAUKEN ISLAND	95		
NEWLAND ALLOTMENT	98		
NICHOLSON FAIRVIEW ADDITION	42 & 43		
NICHOLSONS ISLAND VIEW	56		
OATMANS ALLOTMENT	90		
O'DELLS ALLOTMENT	87		
PONY ISLAND	40		

SURVEY OR SECTION	SUB. NO.	NO. ACRES	GRANTOR	GRANTEE	ACRES TRANS'FRD	TRANS.	DATE OF TRANSFER	DEED		LOT NO.	SIZE		REMARKS
								VOL.	PAGE		FRONT	DEPTH	
7-6-8		80.00	ROGER D. TAYLOR ETUX	JANET BECKMAN	0.632	✓	10-13-77	373	186-187				NEW SURVEY
7-6-8		79.378	" " " "	TIMOTHY J. BECKMAN ETUX	29.368	✓	10-13-77	373	188-189				" "
7-6-8		50.00	ROGER D. TAYLOR ETUX ROGER D. TAYLOR ETUX	TIMOTHY J. BECKMAN ETUX	22.00	✓	4-14-81	391	730/731				NEW SURVEY
7-6-8		22.00	TIMOTHY J. BECKMAN ETUX	RICHARD SHAFFER	2.744	✓	3-2-82	395	352/353				NEW SURVEY
7-6-8		18.74	ROGER D. TAYLOR ETUX	" " "	0.324	✓	3-2-82	395	349/357				" " *

STOKES TOWNSHIP
SECTION 7 TOWN 6 S. RANGE 8 E.

SCALE 10 CHAINS TO THE INCH



50.00
22
2.27

See Page 2

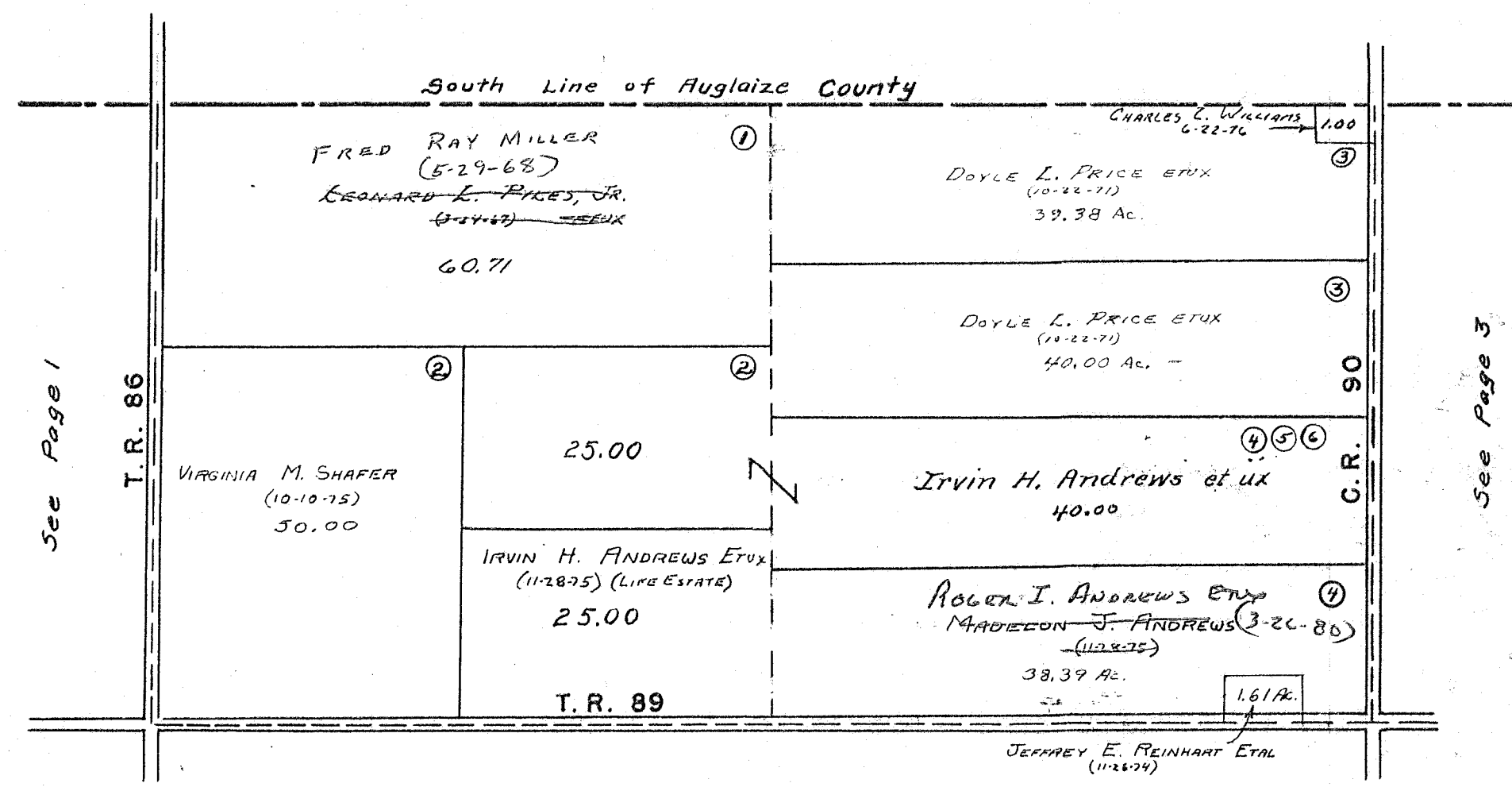
RICHARD SHAFFER
(3-2-82)
See Page 9

JANET BECKMAN
(10-13-77)

SURVEY OR SECTION	SUB. NO.	NO. ACRES	GRANTOR	GRANTEE	ACRES TRANS'FRD	TRANS.	DATE OF TRANSFER	DEED		LOT NO.	SIZE		REMARKS
								VOL.	PAGE		FRONT	DEPTH	
8-6-8		38.39	MADOLON ANDREWS	ROGER J. ANDREWS ETX	38.39		3-26-80	387	311/312				

STOKES TOWNSHIP
SECTION 8 TOWN 6 S. RANGE 8 E.

SCALE 10 CHAINS TO THE INCH

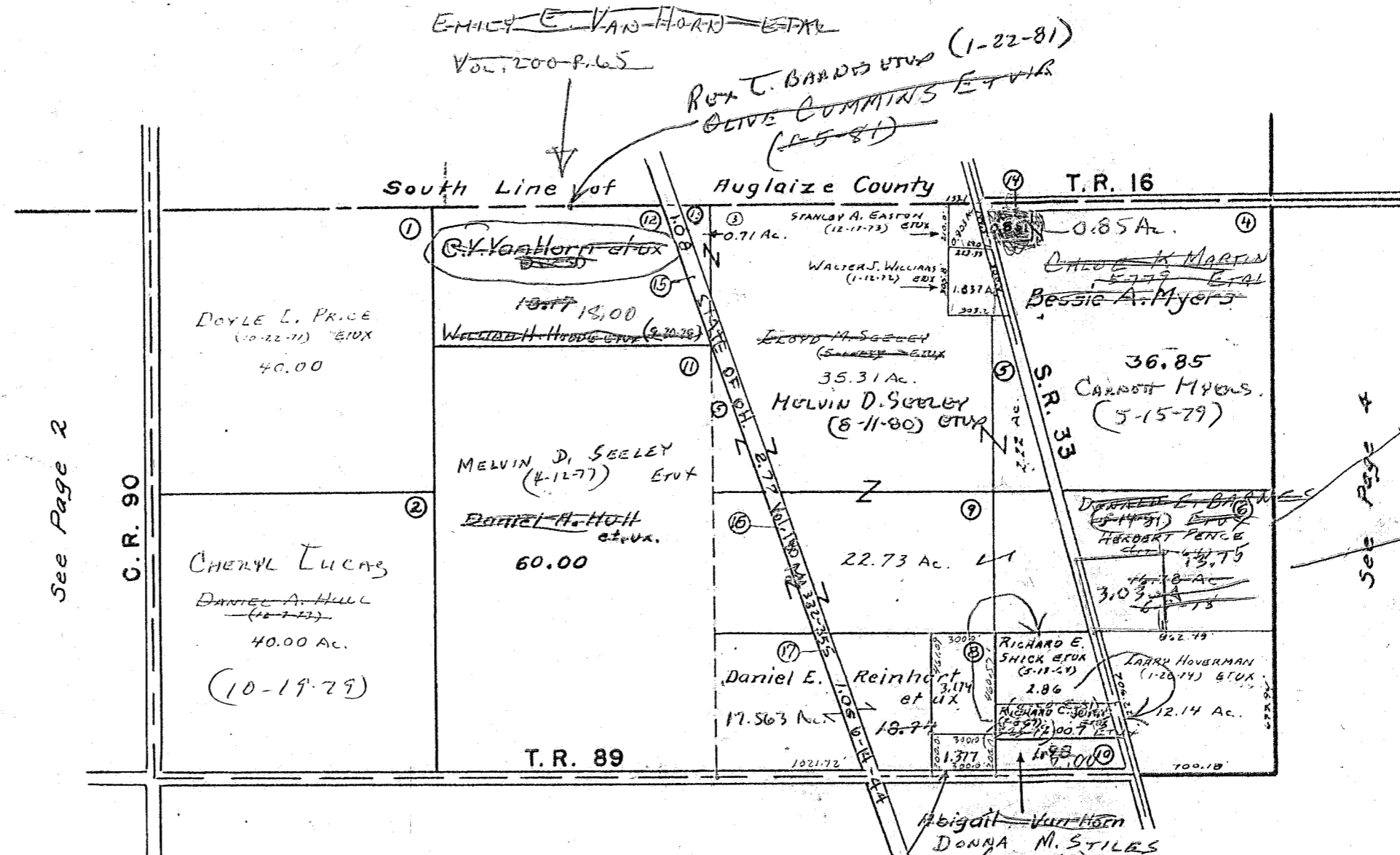


See Page 8

SURVEY OR SECTION	SUB. NO.	NO. ACRES	GRANTOR	GRANTEE	ACRES TRANS'FRD	TRANS.	DATE OF TRANSFER	DEED		LOT NO.	SIZE		REMARKS
								VOL.	PAGE		FRONT	DEPTH	
9-6-8		60.00	DANIEL A. HULL	MELVIN D. SEELEY ETUX	60.00	✓	4-12-77	369	766-767				
9-6-8		16.78	ROBERT F. PENCE ETAL G.C.	DONALD E. BARNES ETUX	16.78	✓	6-9-78	374	722/725				
9-6-8		16.78	HERBERT T. PENCE ETUX	DONALD E. BARNES ETUX	16.78	✓	6-9-78	376	726/729				
9-6-8		18.17	WILLIAM VAN HORN (G.C.)	WILLIAM H. HOOBE ETUX	18.17	✓	9-20-78	379	258/609				
9-6-8		36.85	BESSIE A. MYERS (DEL'D)	CHLOE K. MARTIN ETAL	36.85	✓	5-7-79	382	187/190				
9-6-8		36.85	CHLOE K. MARTIN ETAL	CARNOTT MYERS	36.85	✓	5-15-79	382	963/104				
9-6-8		2.00	ROSENA K. JOHNS (DEL'D)	RICHARD C. JOHNS	2.00	✓	5-25-79	383	216				
9-6-8		40.00	DANIEL A. HULL (DEL'D)	CHERYL LUCAS	40.00	✓	10-19-79	385	556/557				
9-6-8		2.00	ABIGAIL VAN HORN (DEL'D)	DONNA M. STILES	2.00	✓	5-6-80	387	782				
9-6-8		0.71+35.31 +222+223	LLOYD M. SEELEY ETUX	MELVIN D. SEELEY ETUX	0.71+35.31 +222+223	✓	8-11-80	388	816/1818				
9-6-8		18.00	EMILY E. VAN HORN ETAL	OLIVE CUMMINS ETUX	18.00	✓	1-5-81	390	722/723				
9-6-8		18.00	KENNETH CUMMINS ETUX	ROX T. BARNES ETUX	18.00	✓	1-22-81	390	900/909				
9-6-8		16.78	DONALD E. BARNES ETUX	KEVIN D. BARNES ETUX	16.78	✓	5-14-81	392	140/142				
9-6-8		16.78	ROBERT F. PENCE ETAL	" "	16.78	✓	5-14-81	392	143/146				
9-6-8		16.78	KEVIN D. BARNES ETUX	DONALD E. BARNES ETUX	16.78	✓	5-14-81	392	147/148				NEW SURVEY - 3.03 AC.
9-6-8		13.75	DONALD E. BARNES	MELRTUS E. WARNEKE	13.75	✓	8-3-81	393	83/84				
9-6-8		18.94	DANIEL E. REINHART ETUX	TIMOTHY J. SHOBE ETUX	1.377	✓	9-29-81	393	729				NEW SURVEY
9-6-8		2.00	RICHARD C. JOHNS	RICHARD C. JOHNS ETUX	2.007	✓	8-30-83	401	553				NEW SURVEY

STOKES TOWNSHIP
SECTION 9 TOWN 6 S. RANGE 8 E.

SCALE 10 CHAINS TO THE INCH



See Page 2

See Page 7

See Page 4
 MELETUS E. WARNER ET AL (8-3-81)
 KEVIN D. BARNES ET AL (5-14-80)

TIMOTHY J. SHOBE ET AL (9-29-81) 1.377 A.

16.70
 3.03
 13.75

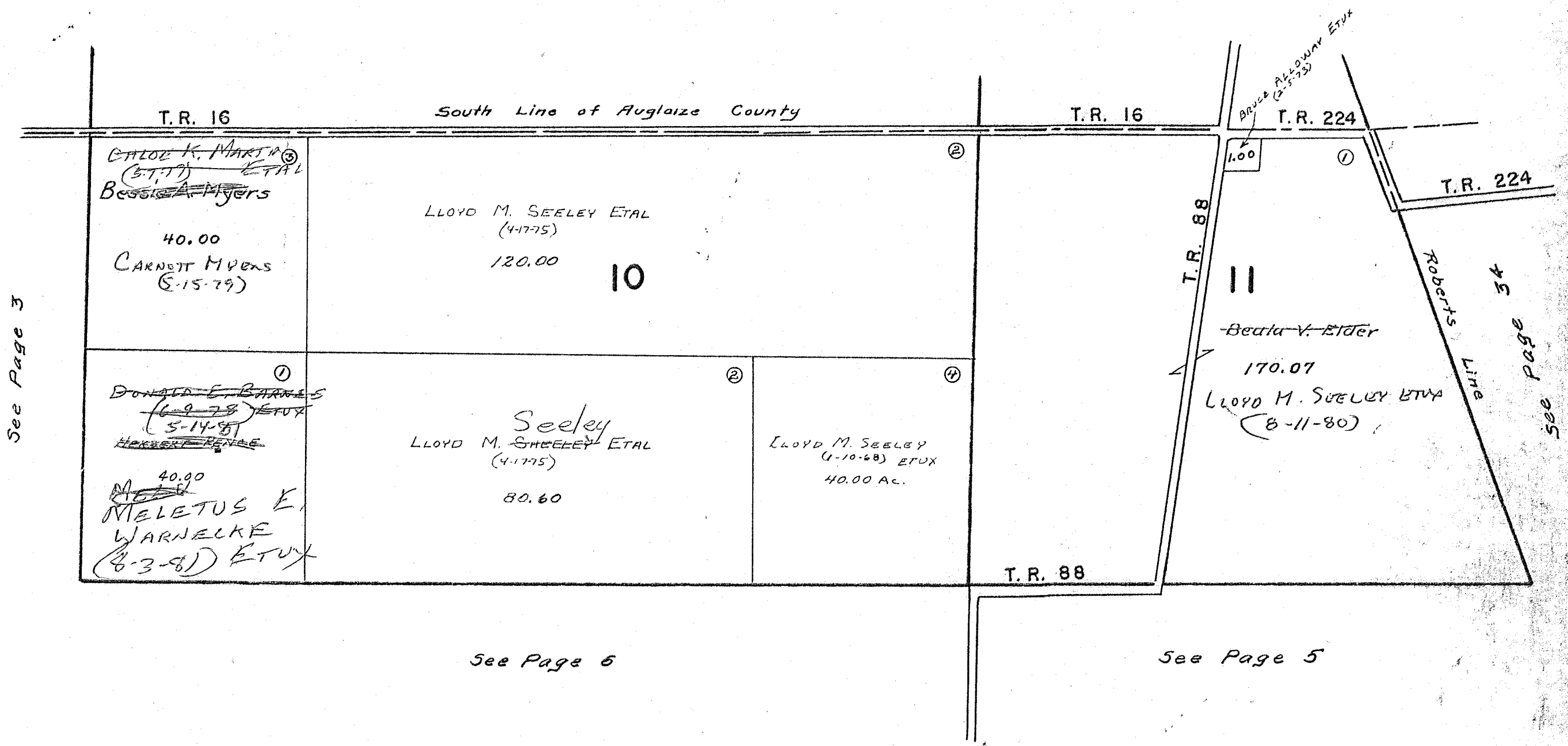
18.940 A.
 - 1.377 - SHOBE
 17.563

SURVEY OR SECTION	SUB. NO.	NO. ACRES	GRANTOR	GRANTEE	ACRES TRANS'FRD	TRANS.	DATE OF TRANSFER	DEED		LOT NO.	SIZE		REMARKS
								VOL.	PAGE		FRONT	DEPTH	
10-6-8		40.00	ROBERT F. PENCE ETUX G.C.	DONALD E. BARNES ETUX	40.00	✓	6-9-78	376	722/725				
10-6-8		40.00	HERBERT T. PENCE ETUX	DONALD E. BARNES ETUX	40.00	✓	6-9-78	376	726/729				
10-6-8		40.00	BESSIE A. MYERS DEC'D	CHLOE K. MARTIN ETAL	40.00	✓	5-7-79	382	187/188				
10-6-8		40.00	CHLOE K. MARTIN ETAL	CARNOTT MYERS	40.00	✓	5-15-79	382	967/967				
11-6-8		170.07	BEULAH VIOLA ELDON (DOD)	LLOYD M. SEELY ETUX	117.09	✓	8-11-80	388	807/809				New Survey - 52-28A
11-6-8		52.98	BEULAH VIOLA ELDON (DOD)	MELVIN D. SEELY ETUX	52.98	✓	8-11-80	388	810/812				
11-6-8		52.98	MELVIN D. SEELY ETUX	LLOYD M. SEELY ETUX	52.98	✓	8-11-80	388	813/814				
10-6-8		40.00	DONALD E. BARNES ETUX	KEVIN D. BARNES ETUX	40.00	✓	5-14-81	392	110/142				
10-6-8		40.00	ROBERT F. PENCE ETAL P/C	" "	40.00	✓	5-14-81	392	143/146				
10-6-8		40.00	KEVIN D. BARNES ETUX	DONALD E. BARNES ETUX	40.00	✓	5-14-81	392	147/148				
10-6-8		40.00	DONALD E. BARNES ETUX	MELLETUS E. WARNECKE ETUX	40.00	✓	8-3-81	393	83/84				

STOKES TOWNSHIP

SECTION 10 TOWN 6 S. RANGE 8 E.
SECTION 11 TOWN 6 S. RANGE 8 E.

SCALE 10 CHAINS TO THE INCH



See Page 3

See Page 6

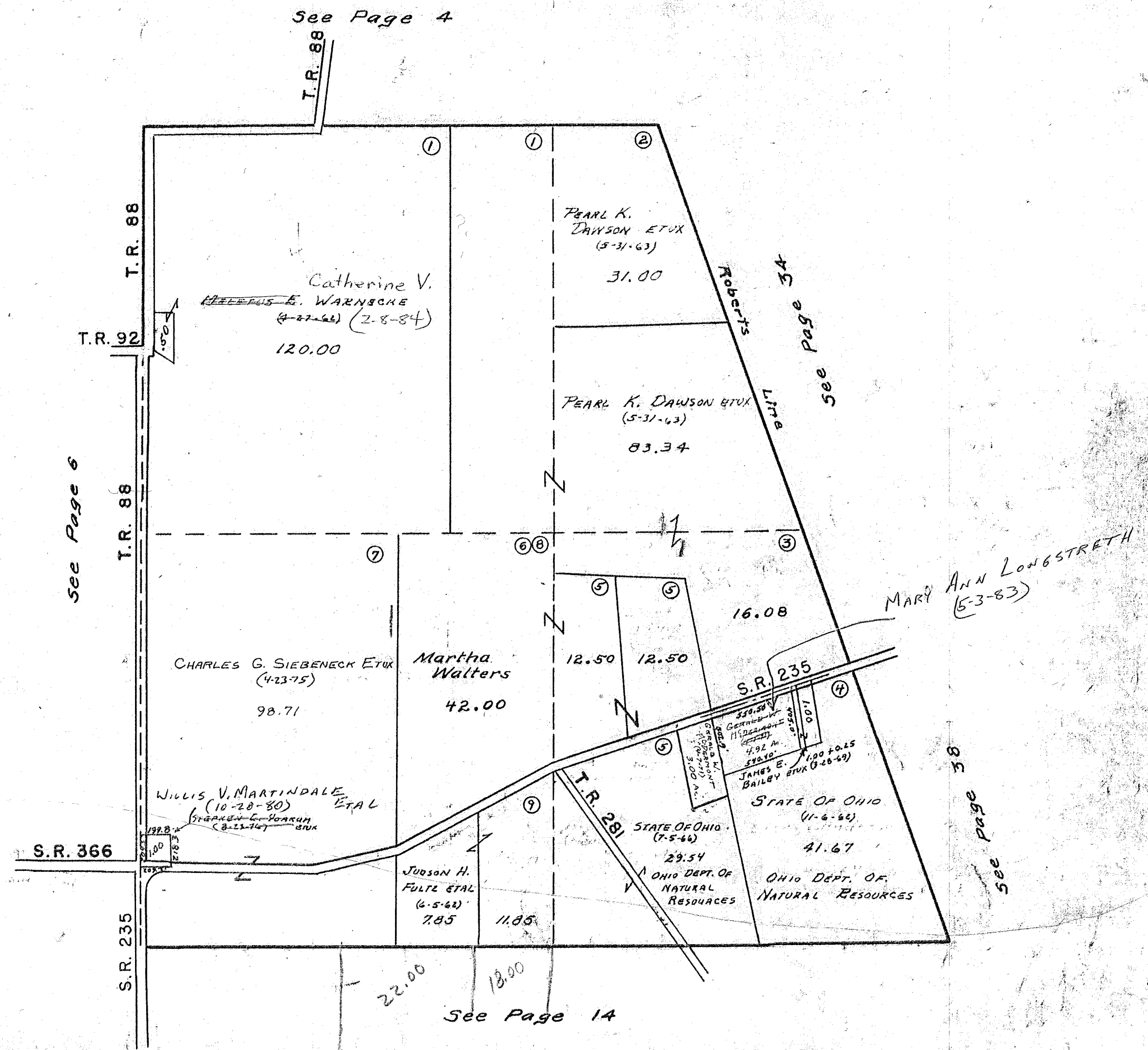
See Page 5

170.07
52.98
117.09

SURVEY OR SECTION	SUB. NO.	NO. ACRES	GRANTOR	GRANTEE	ACRES TRANS'FRD	TRANS.	DATE OF TRANSFER	DEED		LOT NO.	SIZE		REMARKS
								VOL.	PAGE		FRONT	DEPTH	
14-6-8		1.00	STEPHEN L. YOAKUM ETUX	WILLIS V. MARTINDALE ETAL	1.00	✓	10-20-80	389	802/1803				
14-6-8		4.92	GERALD W. McDERMOTT ETUX	MARY ANN LANGSTRETH	4.92	✓	5-3-83	399	857/959				
14-6-8		0.50	Catherine V. Warnecke	Meletus E. Warnecke	120.00	✓	2-8-84	A03	292				
14-6-8		120.00			0.50	120.00	✓	2-8-84	A03	293			

STOKES TOWNSHIP
SECTION 14 TOWN 6 S. RANGE 8 E.

SCALE 10 CHAINS TO THE INCH



SURVEY OR SECTION	SUB. NO.	NO. ACRES	GRANTOR	GRANTEE	ACRES TRANS'FRD	TRANS.	DATE OF TRANSFER	DEED		LOT NO.	SIZE		REMARKS
								VOL.	PAGE		FRONT	DEPTH	
15-6-8		12.66	MARK W. BEELMAN ETUX	WILLIAM JOSEPH LEUGERS ETUX	12.66	✓	3-16-77	369	365-366				
15-6-8		40.00	LULA EMERY DEL'D	LEORA GRACE WEST ETAL	40.00	✓	7-19-77	371	642-643				
15-6-8		40.00	LEORA GRACE WEST DEL'D	BEVERLY FOOT	40.00	✓	7-19-77	371	644-645				
15-6-8		80.00	RICHARD S. TAYLOR ETUX	ALLEN W. SCHMIDTHORST	16.351	✓	6-20-78	377	81-82				New Survey
15-6-8		20.00	BEVERLY FOOT ETUX	GREGORY W. FOOT ETUX ETAL	2.00	✓	6-30-78	377	257/259				New Survey
15-6-8		80.00	RUNYON PIPELINE Co.	MARVIN G. SECLEY ETAL	55.289	✓	3-28-80	387	334-335				" "
15-6-8		25.847	" " "	CHARLES G. SIEBENELK ETAL	25.847	✓	3-28-80	387	336-337				" "
15-6-8		55.289	MARVIN G. SECLEY ETUX	LAVONN J. REICHERT ETUX	55.289	✓	1-15-81	390	890/891				
15-6-8		55.289	LAVONN J. REICHERT ETUX	MARVIN G. SECLEY ETUX	55.289	✓	1-15-81	390	892/894				
15-6-8		63,649	RICHARD S. TAYLOR ETUX	ALLEN W. SCHMIDTHORST	59.907	✓	5-16-83	400	124/124				New Survey
15-6-8		59,907	ALLEN W. SCHMIDTHORST	JAMES L. SCHAUB ETAL	29.534	✓	5-16-83	400	125/124				New Survey
15-6-8		1.16	Lee Anderson	Paul H. Williams etal	1.16	✓	7-21-83	401	31				
15-6-8		80.00	Marvin G. Secley etux	Michael Hamburger	1.582	✓	9-12-83	401	695-696				New Survey
15-6-8		34.87	Kenneth F. Cummins Etux	Stephen D. McClellan	3.50	✓	4-18-84	AOA	507				New Survey

STOKES TOWNSHIP
SECTION 15 TOWN 6 S. RANGE 8 E.

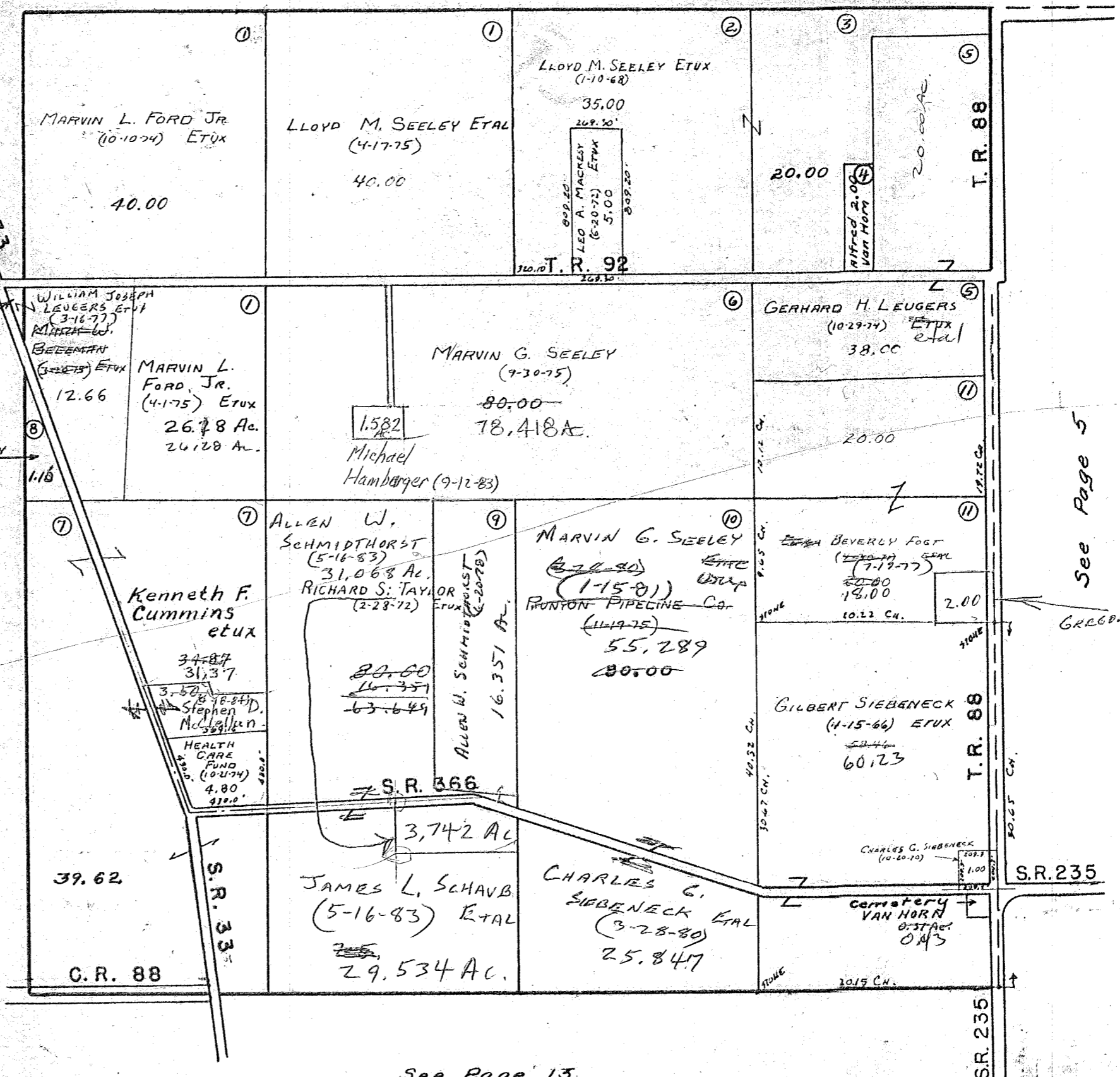
SCALE 10 CHAINS TO THE INCH

See Page 4

See Page 7

See Page 5

34.87
39.62
74.49



See Page 13

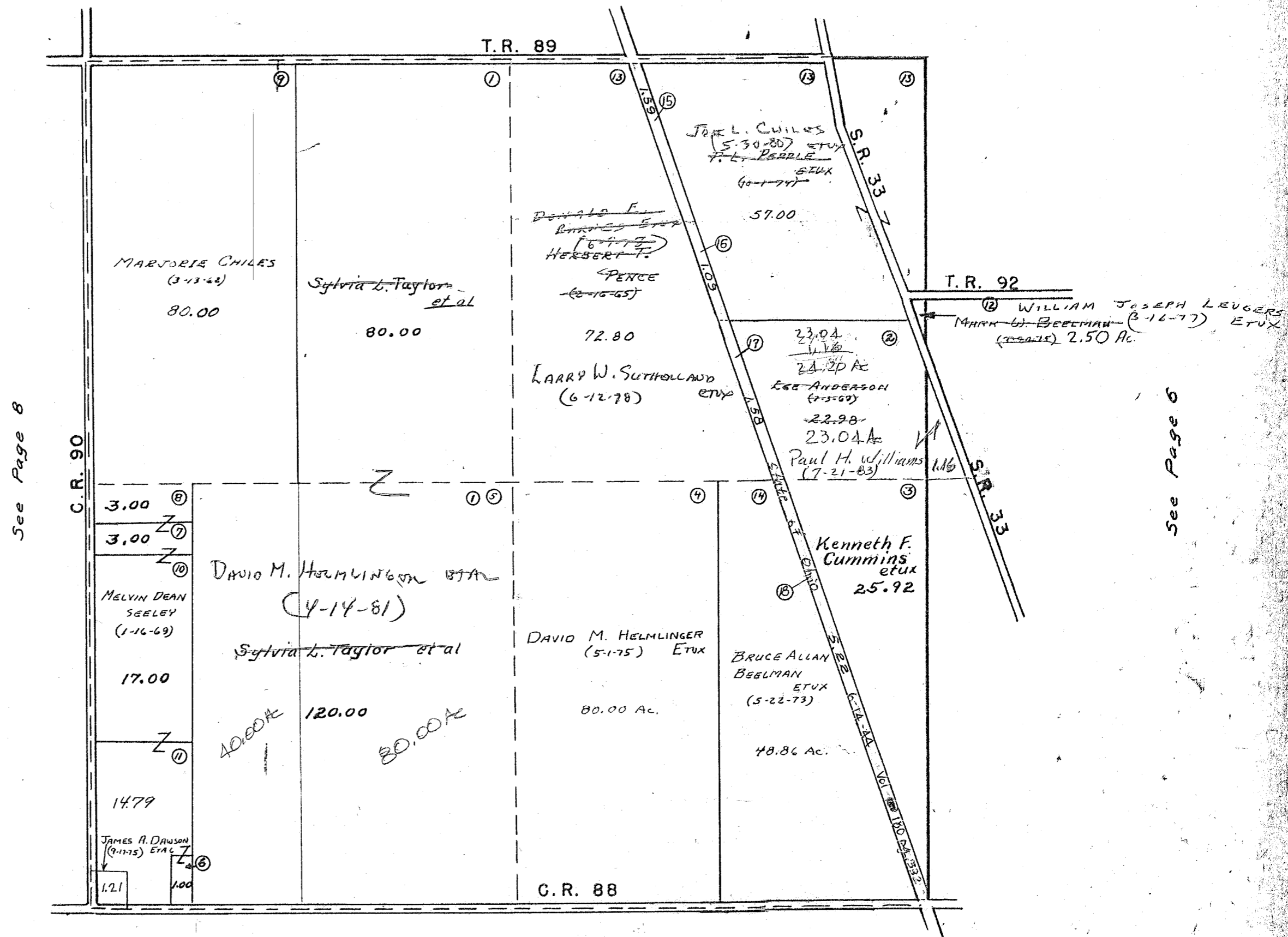
SURVEY OR SECTION	SUB. NO.	NO. ACRES	GRANTOR	GRANTEE	ACRES TRANS'FRD	TRANS.	DATE OF TRANSFER	DEED		LOT NO.	SIZE		REMARKS
								VOL.	PAGE		FRONT	DEPTH	
16-6-3		2.50	MARK W. BEELMAN ETUX	WILLIAM JOSEPH LEUGERS ETUX	2.50	✓	3-16-77	369	365 366				
16-6-8		72.80	ROBERT F. PENCE ETAL Q.C.	DONALD E. BARNES ETUX	72.80	✓	6-9-78	376	722/725				
16-6-8		72.80	HERBERT T. PENCE ETUX	DONALD E. BARNES ETUX	72.80	✓	6-9-78	376	726/729				
16-6-8		72.80	DONALD E. BARNES ETUX	LARRY W. SUTHERLAND ETUX	72.80	✓	6-12-78	376	762/763				
16-6-8		57.00	P. L. PEPPLE ETUX	JOE L. CHILES ETUX	57.00	✓	5-30-80	387	773/774				
16-6-8		80.00 120.00	TIRY L. TAYLOR (Deid)	TERMINATION OF LIFE ESTATE	80.00 120.00	✓	4-14-81	391	747				
16-6-8		80.00 120.00	ANNABOL M. CABRE STAR	DAVID M. HELMLINGON STAR	80.00 120.00	✓	4-14-81	391	779/750				
16-6-8		"	GERARD E. TAYLOR (Deid)	" "	"	✓	4-14-81	391	746				
16-6-8		"	MILDRED CUMMINS	" "	"	✓	4-14-81	391	748				
16-6-8		23.04	Lee Anderson	Paul H. Williams	23.04	✓	7-21-83	401	31/32				

STOKES TOWNSHIP

SECTION 16 TOWN 6S. RANGE 8E.

SCALE 10 CHAINS TO THE INCH

See Page 3



See Page 8

See Page 5

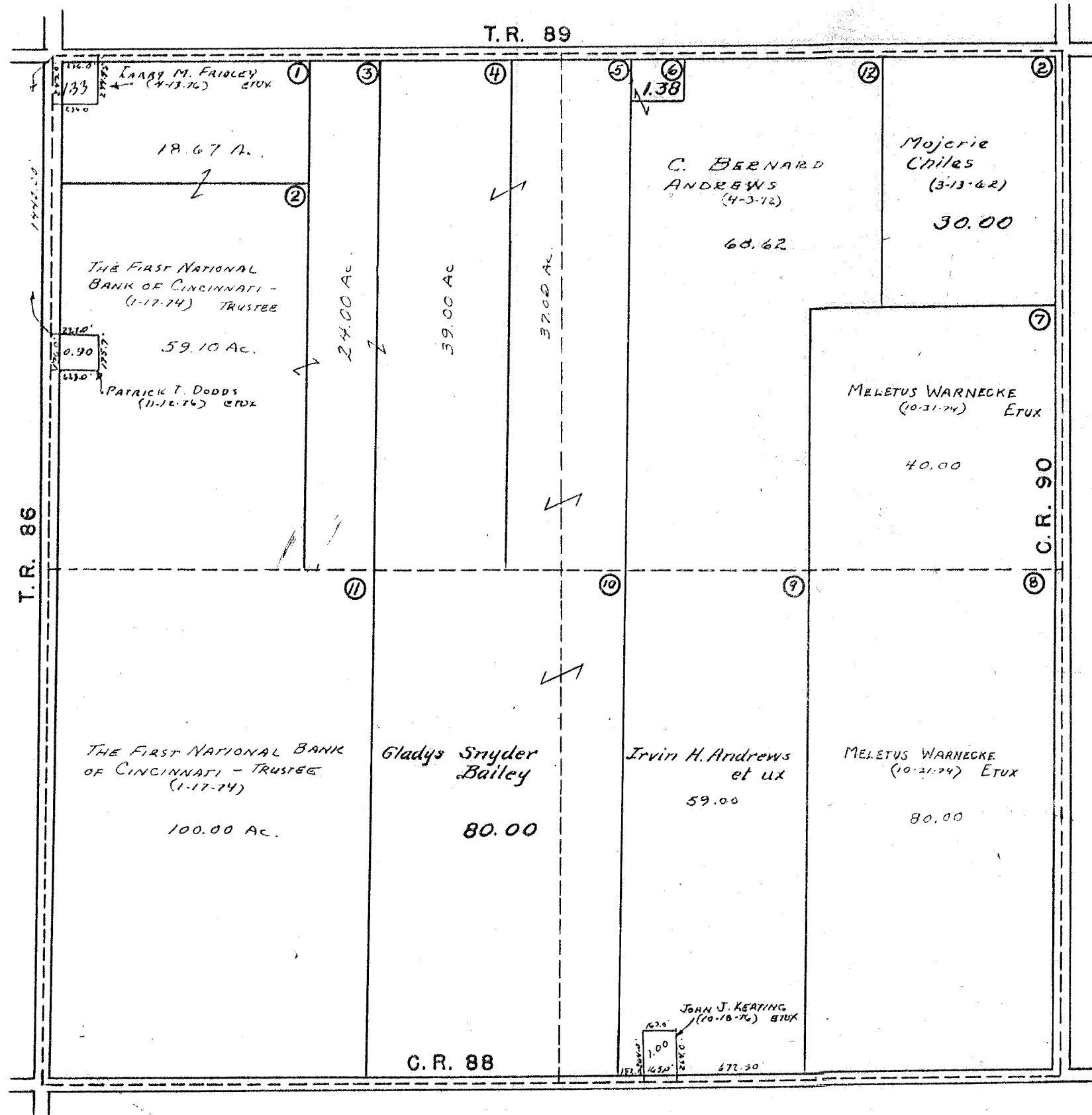
See Page 12

STOKES TOWNSHIP

SECTION 17 TOWN 6 S. RANGE 8 E.

SCALE 10 CHAINS TO THE INCH

See Page 2

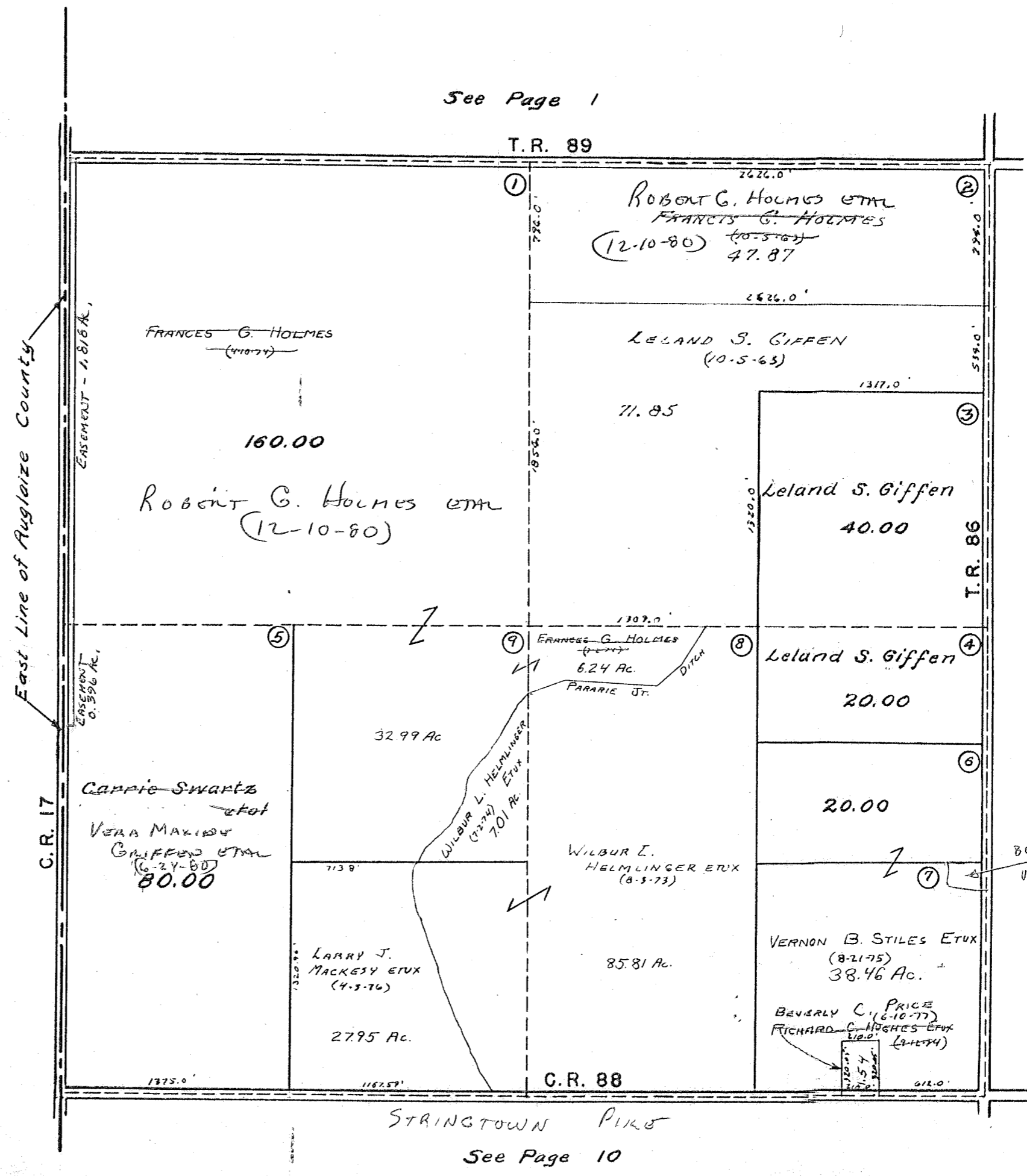


SURVEY OR SECTION	SUB. NO.	NO. ACRES	GRANTOR	GRANTEE	ACRES TRANS'FRD	TRANS.	DATE OF TRANSFER	DEED		LOT NO.	SIZE		REMARKS
								VOL.	PAGE		FRONT	DEPTH	
18-6-8		1.54	RICHARD C. HUGHES ETUX	BEVERLY C. PRICE	1.54	✓	6-10-77	370	842-843				
18-6-8		80.00	CARRIE V. SWARTZ (DOL'D)	VERA MAXINE GRIFFEN ETAL	80.00	✓	6-24-80	388	248/1249				
18-6-8		160.00 + 4.31 32.99 ACRES	FRANCIS G. HOLMES	ROBERT G. HOLMES ETUX	160.00 + 4.31 32.99 ACRES	✓	12-10-80	390	453/455				

STOKES TOWNSHIP

SECTION 18 TOWN 6 S. RANGE 8 E.

SCALE 10 CHAINS TO THE INCH



See Page 1

See Page 8

BD of Education
Stokes Twp.
Vol. 97 P. 557
(9-20-1902)
0.75 AC.

STRINGTOWN PIKE
See Page 10

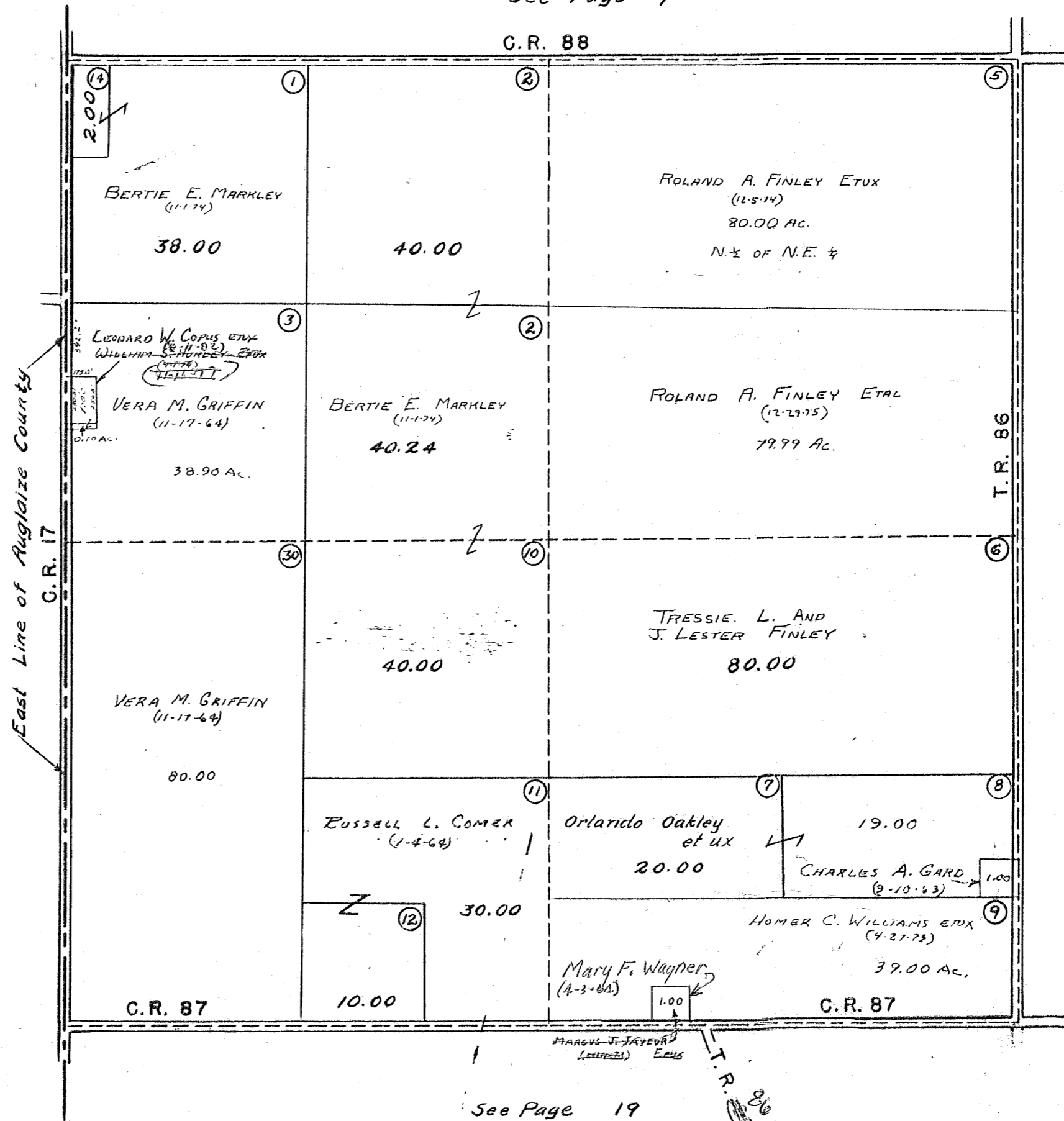
SURVEY OR SECTION	SUB. NO.	NO. ACRES	GRANTOR	GRANTEE	ACRES TRANS'FRD	TRANS.	DATE OF TRANSFER	DEED		LOT NO.	SIZE		REMARKS
								VOL.	PAGE		FRONT	DEPTH	
19-6-8		1.00	WILLIAM S. HURLEY ETAL	ISABEL ANN WILLIAMS	1.00	✓	11-16-77	373	835-				
		0.10			0.10				837				
19-6-8		1.00	ISABEL ANN WILLIAMS	WILLIAM S. HURLEY	1.00	✓	11-16-77	373	838-				
		0.10			0.10				840				
19-6-8		1.00	WILLIAM S. HURLEY	LEONARD W. COPUS ETUX	1.00	✓	8-11-82	396	885/				
		0.10			0.10				887				
19-6-8		1.00	MARCUS TAYLOR ETUX	MARY F. WAGNER	1.00	✓	4-3-84	404	357				

STOKES TOWNSHIP

SECTION 19 TOWN 6 S. RANGE 8 E.

SCALE 10 CHAINS TO THE INCH

See Page 9



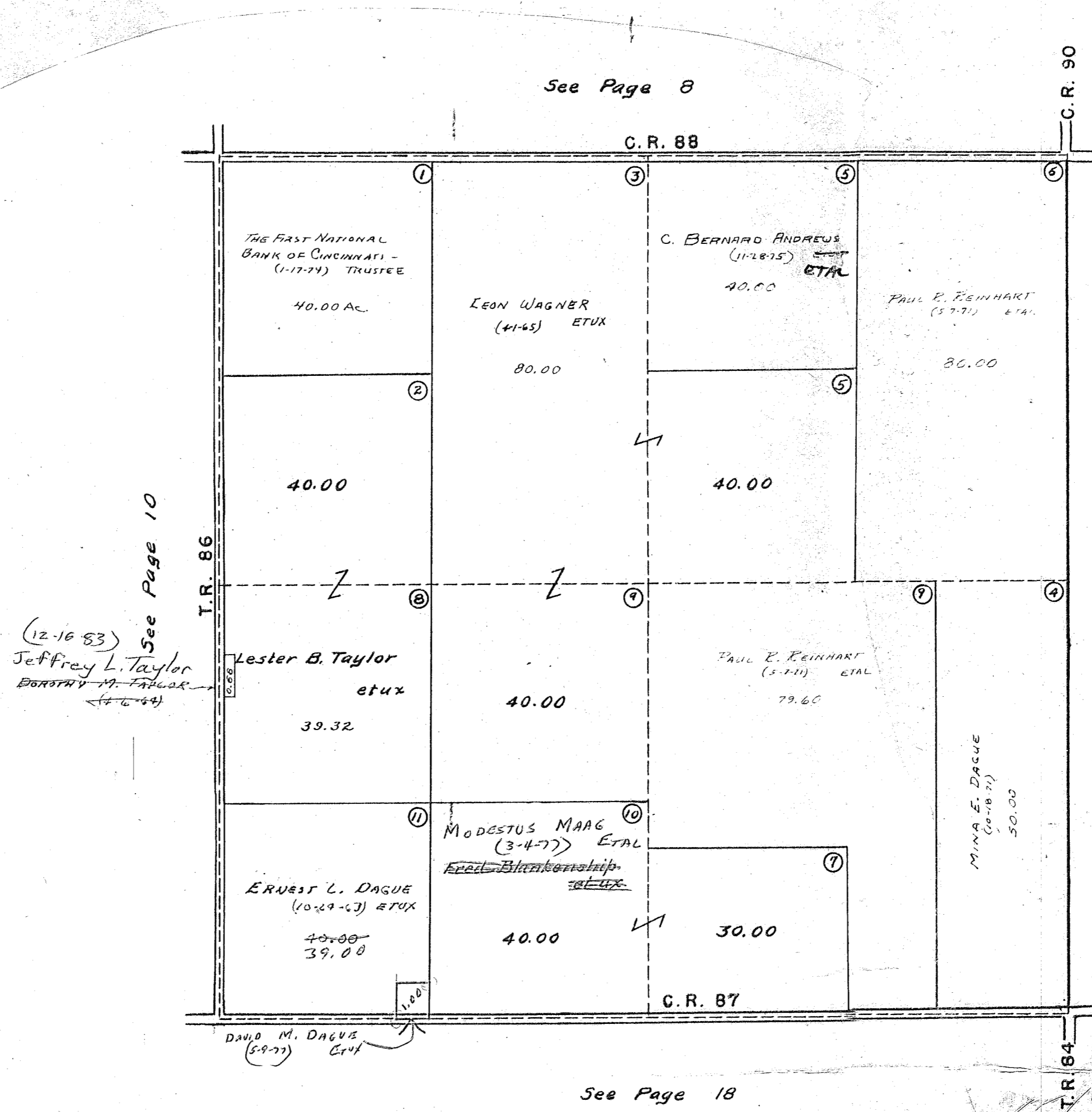
See Page 11

See Page 19

SURVEY OR SECTION	SUB. NO.	NO. ACRES	GRANTOR	GRANTEE	ACRES TRANS'FRD	TRANS.	DATE OF TRANSFER	DEED		LOT NO.	SIZE		REMARKS
								VOL.	PAGE		FRONT	DEPTH	
20-6-8		30.00 40.00	ADA BLANKENSHIP DEC'D	FRED BLANKENSHIP ETAL	30.00 40.00	✓	2-23-77	369	79-80 105				
20-6-8		30.00 40.00	NELLIE JEAN BURKET	" "	30.00 40.00	✓	2-25-77	369	105				
20-6-8		30.00 40.00	LEROY BLANKENSHIP ETUX	" "	30.00 40.00	✓	2-25-77	369	104				
20-6-8		30.00 40.00	FRED BLANKENSHIP ETUX	MODESTUS MAAG ETAL	30.00 40.00	✓	3-4-77	369	174- 175				
20-6-8		40.00	ERNEST L. DAGUE ETUX	DAVID M. DAGUE ETUX	1.00	✓	5-9-77	370	272- 273				NEW SURVEY
20-6-8		0.68	Dorothy M. Taylor	Jeffrey L. Taylor	0.68	✓	12-16-83	402	808- 809				

STOKES TOWNSHIP
SECTION 20 TOWN 6 S. RANGE 8 E.

SCALE 10 CHAINS TO THE INCH



See Page 8

See Page 10

(12-16-83)
Jeffrey L. Taylor
Dorothy M. Taylor
(4-6-84)

See Page 12

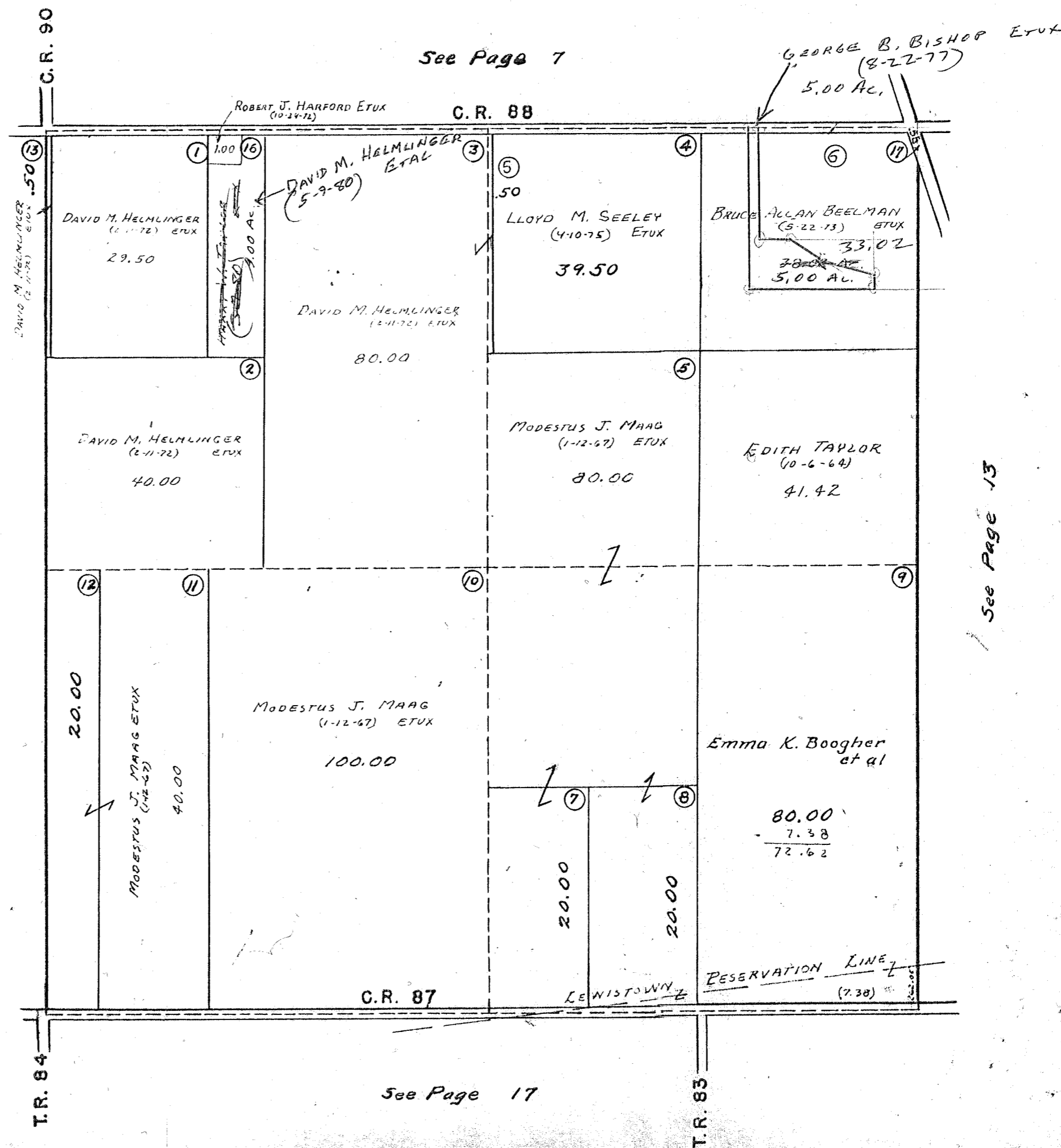
See Page 18

SURVEY OR SECTION	SUB. NO.	NO. ACRES	GRANTOR	GRANTEE	ACRES TRANS'FRD	TRANS.	DATE OF TRANSFER	DEED		LOT NO.	SIZE		REMARKS
								VOL.	PAGE		FRONT	DEPTH	
21-6-8		38.02	BRUCE ALLAN BEELMAN ETUX	GEORGE B. BISHOP ETUX	5.00	✓	8-22-77	372	175-176				NEW SURVEY
21-6-8		9.00	CLARA TAYLOR (DSD)	HARRY W. TAYLOR	9.00	✓	3-7-80	387	88				
		9.00	HARRY W. TAYLOR DEL'D	DAVID M. HELMLINGER ETAL	9.00	✓	5-9-80	387	817				

STOKES TOWNSHIP

SECTION 21 TOWN 6 S. RANGE 8 E.

SCALE 10 CHAINS TO THE INCH



SURVEY OR SECTION	SUB. NO.	NO. ACRES	GRANTOR	GRANTEE	ACRES TRANS'FRD	TRANS.	DATE OF TRANSFER	DEED		LOT NO.	SIZE		REMARKS
								VOL.	PAGE		FRONT	DEPTH	
22-6-8		1.86	RUTH A. ALLOWAY ETAL	RICHARD L. NEWLAND ETUX	1.86	✓	3-24-77	369	462-483				
22-6-8		38.31	JAMES E. DUFF ETUX	MAC MCGUIRE ETUX	2.35	✓	4-11-77	369	759-760				NEW SURVEY
22-6-8		1.75	THOMAS A. TAYLOR	THOMAS A. TAYLOR ETUX	1.75	✓	4-27-77	370	81-82				
22-6-8		2.35	MAC MCGUIRE ETUX	JOHN EDWARD EARLY, SR. ETUX	0.40	✓	5-2-77	370	142-143				NEW SURVEY
22-6-8		1.86	RICHARD L. NEWLAND ETUX 1/2 Int.	JAMES E. WEEKS ETUX	1.86	✓	11-25-77	373	283-284				
22-6-8		1.86	JOHN C. RUMER ETUX	" " " "	1.86	✓	5-15-78	376	180-181				
22-6-8		173.87	RUSSELL G. VAN HORN DECD	JULIA L. VAN HORN	173.87	✓	12-1-78	380	500				
22-6-8		0.50	RUSSELL G. VAN HORN (DECD)	JULIA L. VAN HORN ETAL	0.50	✓	12-5-78	380	551/552				
22-6-8		26.75	RUSSELL G. VAN HORN (DECD)	JAMES E. MULLANY, JR. ETUX	26.75	✓	7-26-79	382	389/390				NEW SURVEY
22-6-8		173.87	JULIA L. VAN HORN	KATHERINE L. SCOT	5.0449	✓	10-16-79	385	496/497				
22-6-8		1.86	JAMES E. WEEKS ETAL	JANICE D. WEEKS	1.86	✓	10-16-79	385	498/499				
22-6-8		1.86	KATHERINE L. SCOT	LARI A. ROBINSON	1.86	✓	4-1-80	387	388				
22-6-8		0.416	JANICE D. WEEKS	KATHERINE L. SCOT	0.416	✓	4-9-80	387	480-481				
22-6-8		0.416	STANLEY B. TAYLOR ETAL	BARBARA TAYLOR	0.416	✓	4-9-80	387	482-483				
22-6-8		0.416	KATHERINE L. SCOT	CHARLES BRUCE ALLEN ETUX	0.85	✓	9-25-80	389	401/402				NEW SURVEY
22-6-8		2.04	CHARLES DONALD ALLEN ETUX	RODNEY H. BICKHAM ETUX	0.42	✓	5-26-81	392	277/278				
22-6-8		0.42	WILMA K. VAN HORN	THE METROPOLITAN BANK OF LIMA, TRUSTEE	0.42	✓	9-23-81	393	766/767				
22-6-8		164.9551	JULIA L. VAN HORN	MARIE C. RUNKLE	164.9551	✓	11-12-81	394	355/356				NEW SURVEY
22-6-8		35.96	JAMES E. DUFF ETUX	CURTIS B. BAILEY ETAL	0.11	✓	9-10-82	397	423				NEW SURVEY
22-6-8		97.22	GILBERT SIEBENECK ETUX	PAUL R. DAVIS ETUX	3.081	✓	5-26-83	400	341				
22-6-8		2.00	OPAL L. DAVIS (FRY)	ROBERT B. MACDONALD, JR.	2.00	✓	8-16-83	401	337/338				
22-6-8		3.081	CURTIS B. BAILEY ETUX	CURTIS B. BAILEY	3.081	✓	8-16-83	401	339/340				
22-6-8		3.081	ROBERT B. MACDONALD, JR.	CHRIS A. SCHRADER, TRUSTEE	0.416	✓	8-25-83	401	471/472				
22-6-8		0.416	KENNETH E. STACHLER ETAL	KENNETH E. STACHLER	0.416	✓	8-25-83	401	473				
22-6-8		0.416	CHRIS A. SCHRADER, TRUSTEE	STEPHEN RICHARD ZORN	0.416	✓	10-21-83	402	192/193				NEW SURVEY
22-6-8		6.16	Bruce Allan Beelman etux	JAMES A. LEHMKUHLE ETUX	1.25	✓	10-21-83	402	194/195				
22-6-8		1.25	Stephen Richard Zorn		1.25	✓							

STOKES TOWNSHIP
SECTION 22 TOWN 6S. RANGE 8 E.
 SCALE 10 CHAINS TO THE INCH

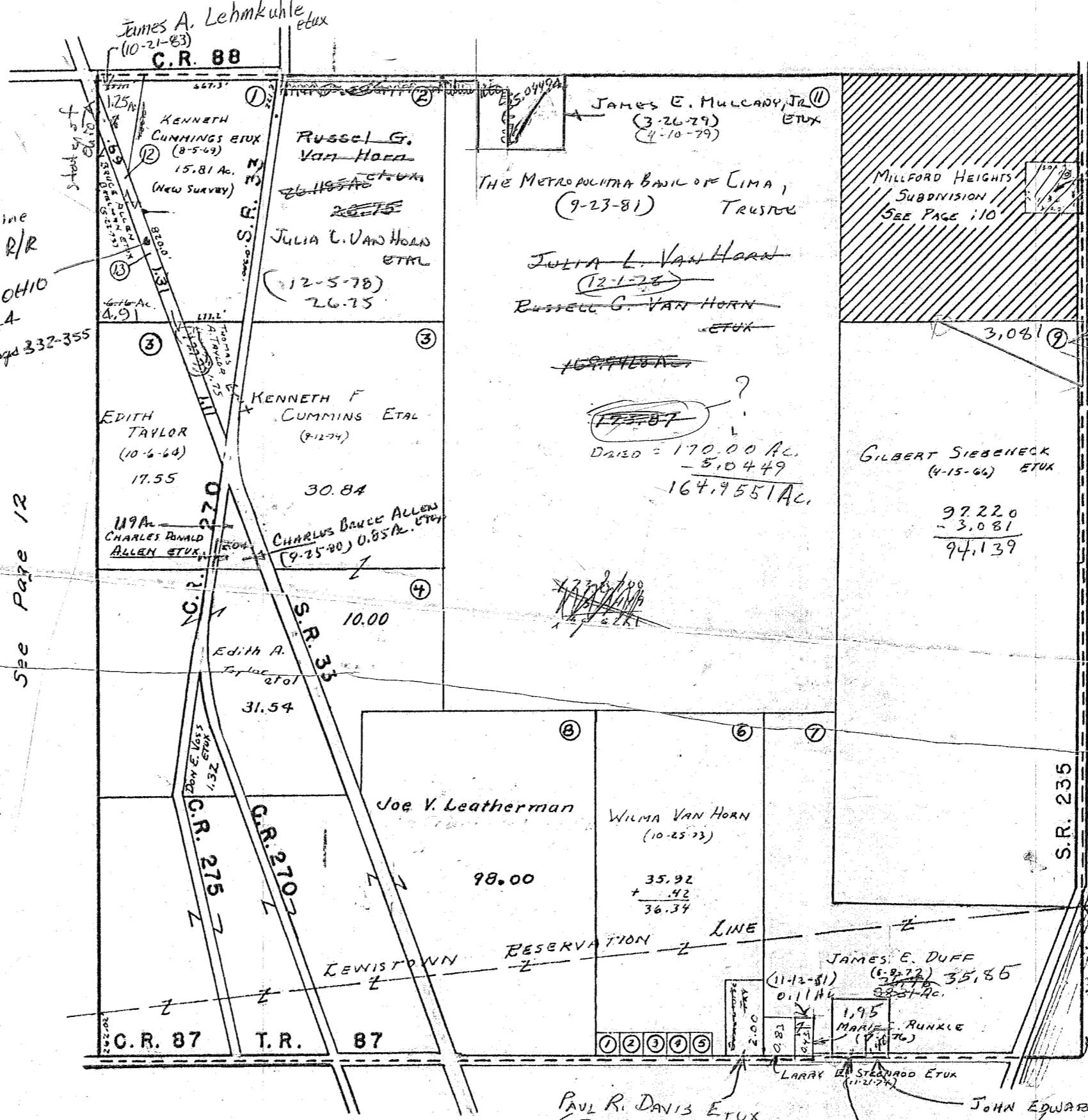
5.0449
 50
 4.5449

2.04 A
 .05
 1.19

See Page 6

See PAGE 110

Traction Line
 C. & L. E. R/R
 to
 State of OHIO
 6-14-44
 Vol. 180 pgs 332-355



~~LARRY DUFF (4-1-80)~~
~~JAMES D. WEEB (6-16-79)~~
 JAMES E. WEEB (4-1-80) (5-15-78)
 RICHARD L. NEWELL (3-24-77)
 RUSSELL G. VAN HORN PARTNERSHIP

CURTIS B. BAILEY (4-16-83) (2-10-82) ETUX

35.96 DUFF
 0.11
 35.85

- Russell G. Van Horn surveys
 Routes 11, 12, 13, 14, 15, 16, 17, 18, 19, 20, 21, 22, 23, 24, 25, 26, 27, 28, 29, 30, 31, 32, 33, 34, 35, 36, 37, 38, 39, 40, 41, 42, 43, 44, 45, 46, 47, 48, 49, 50, 51, 52, 53, 54, 55, 56, 57, 58, 59, 60, 61, 62, 63, 64, 65, 66, 67, 68, 69, 70, 71, 72, 73, 74, 75, 76, 77, 78, 79, 80, 81, 82, 83, 84, 85, 86, 87, 88, 89, 90, 91, 92, 93, 94, 95, 96, 97, 98, 99, 100
- ① WILMA VAN HORN (10-25-73) - 0.42
 - ② BARBARA TAYLOR (10-6-64) - 0.42
 - ③ HAROLD J. LANGE ETUX (04-11) - 0.42
 - ④ WILLIAM J. MULLIGAN ETUX (9-11-73) - 0.42
 - ⑤ KENNETH E. STACHLER ETUX (3-25-83) (2-11-75) - 0.42

See Page 14

26.7500
 1.0315
 26.1185

1.131
 1.50
 0.6315

172.8700
 3.9272
 169.9428

See Page 12

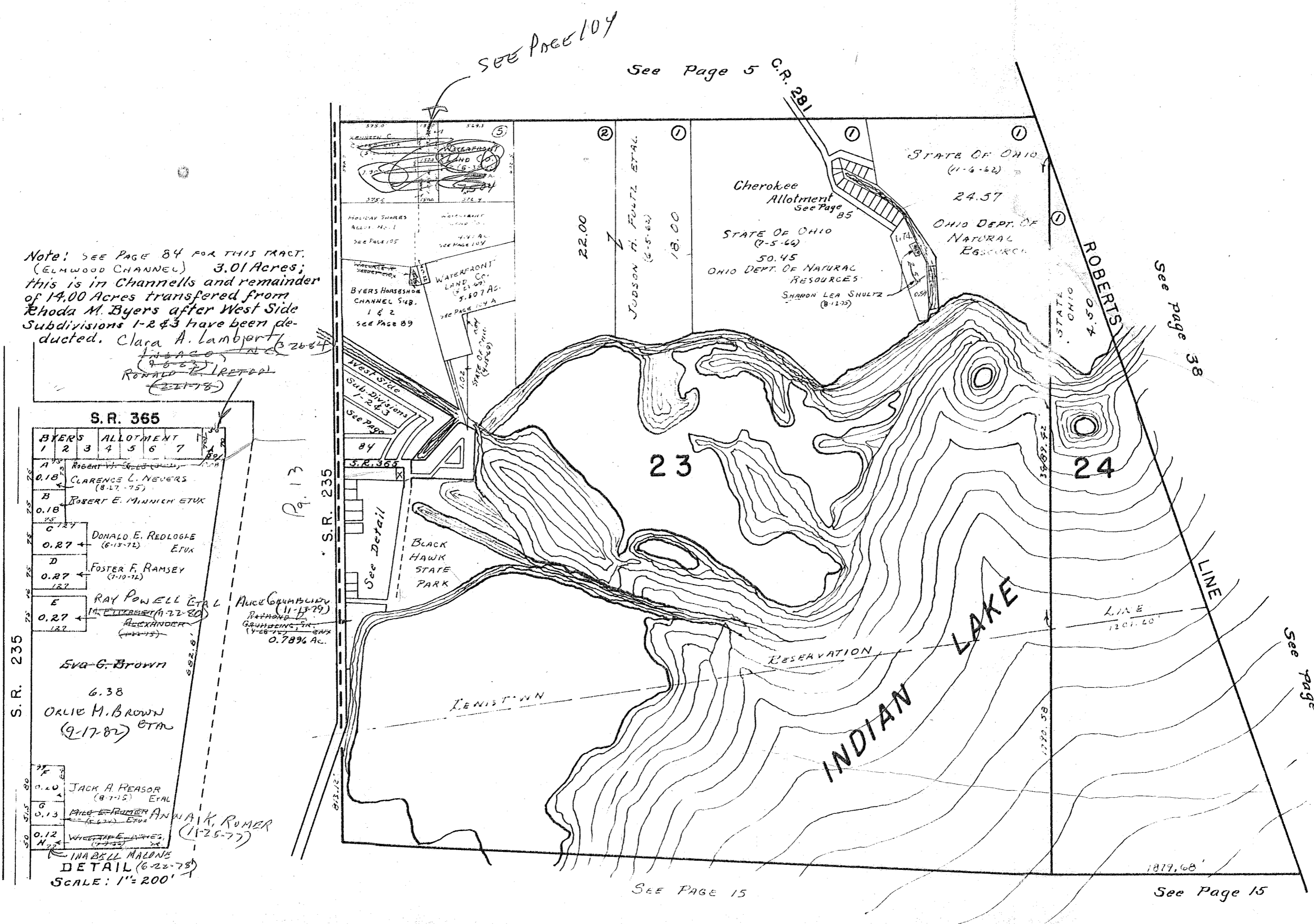
See Page 16

SURVEY OR SECTION	SUB. NO.	NO. ACRES	GRANTOR	GRANTEE	ACRES TRANS'FRD	TRANS.	DATE OF TRANSFER	DEED		LOT NO.	SIZE		REMARKS
								VOL.	PAGE		FRONT	DEPTH	
26-68			ARTHUR J. VAGEDES ETUX	PAUL V. VAGEDES		X	2-14-77	368	966	5			BYERS ALLOT.
23-6-8		0.13	MIL0 L. RUMER (DEC'D)	ANNA K. RUMER	0.13	✓	11-25-77	373	978				
23-6-8		0.08	ROBERT W. STILES	RONALD E. IRETON	0.08	X	2-21-78	374	861-862	7			BYERS ALLOT.
23-6-8		0.12	WILLIAM E. KRIEG, SR. BEN O. JENKS ETUX	INABELL MALONE HELEN CULP	0.12	✓	6-22-78	377	137-138				
23-6-8		0.17896	RAYMOND D. GRUMBING, SR.	ALICE P. GRUMBING	0.17896	✓	5-21-79	383	82	2			BYERS ALLOT
23-6-8		0.27	M. ELIZABETH ALEXANDER	RAY POWELL ETAL	0.27	✓	11-13-79	385	863-864				
23-6-8		6.38	ROBERT E. JEFF JEFF ETUX	WALTER F. FORGY ETUX		X	7-22-80	388	532/533				BYERS ALLOT.
23-6-8		6.38	EVA GALE BROWN (DELO)	ORLIE M. BROWN ETAL	6.38	✓	11-19-80	390	175	6			
23-6-8		6.38	ROBERT W. STILES ^{2/9 Int.}	ORLIE M. BROWN ETAL	6.38	✓	9-17-82	397	477/480				
23-6-8		6.38	ORLIE M. BROWN ETAL ^{7/9 Int.}	TERESA D. SHIELDS	6.38	✓	9-17-82	397	481/484				
23-6-8		6.38	TERESA D. SHIELDS ^{2/22 Int.}	ORLIE M. BROWN ETAL	6.38	✓	9-17-82	397	485/488				
23-6-8		0.08	RONALD E. IRETON	INLACO, INC.	0.08	✓	9-6-83	401	575-577	7			BYERS ALLOT.
23-6-8		1.51, 1.74, 0.91	Sharon Lea Shultz etvir	John R. Shultz etux	1.51, 1.74, 0.91	✓	1-10-84	402	997				
23-6-8		0.08	Robert F. Bunker Dec'd	Avanelle Bunker	0.08	✓	1-19-84	403	73	3, 4			Byers Allot.
23-6-8		0.08	Inlaco, Inc.	Clara A. Lambert	0.08	✓	3-26-84	404	128	7			Byers Allot.

STOKES TOWNSHIP

SECTION 23 TOWN 6 S. RANGE 8 E.
SECTION 24 TOWN 6 S. RANGE 8 E.

SCALE 10 CHAINS TO THE INCH



Note: SEE PAGE 84 FOR THIS TRACT.
(ELMWOOD CHANNEL) 3.01 Acres;
this is in Channells and remainder
of 14.00 Acres transferred from
Rhoda M. Byers after West Side
Subdivisions 1-2 & 3 have been de-
ducted. Clara A. Lambert
Ronald E. Lambert
See Page 84

S. R. 365

BYERS ALLOTMENT	
1	2 3 4 5 6 7
A	0.18 Robert V. Seals (8-17-75)
B	0.18 CLARENCE L. NEVERS (8-17-75)
C	0.18 ROBERT E. MINNICH ETUX
D	0.27 DONALD E. REDLOGE (6-15-72) ETUX
E	0.27 FOSTER F. RAMSEY (7-10-72)
F	0.27 RAY POWELL ETAL (11-13-79) ETUX
G	0.20 JACK A. REASON (8-7-75) ETAL
H	0.13 MRS. E. R. RUMER AN (11-25-77) ETUX
I	0.12 WILSON E. JAMES (10-25-75) ETUX
J	INA BELL MAEDNS DETAIL (6-22-78)

SCALE: 1" = 200'

SEE PAGE 104

See Page 5 C.R. 281

See page 38

See page 39

SEE PAGE 15

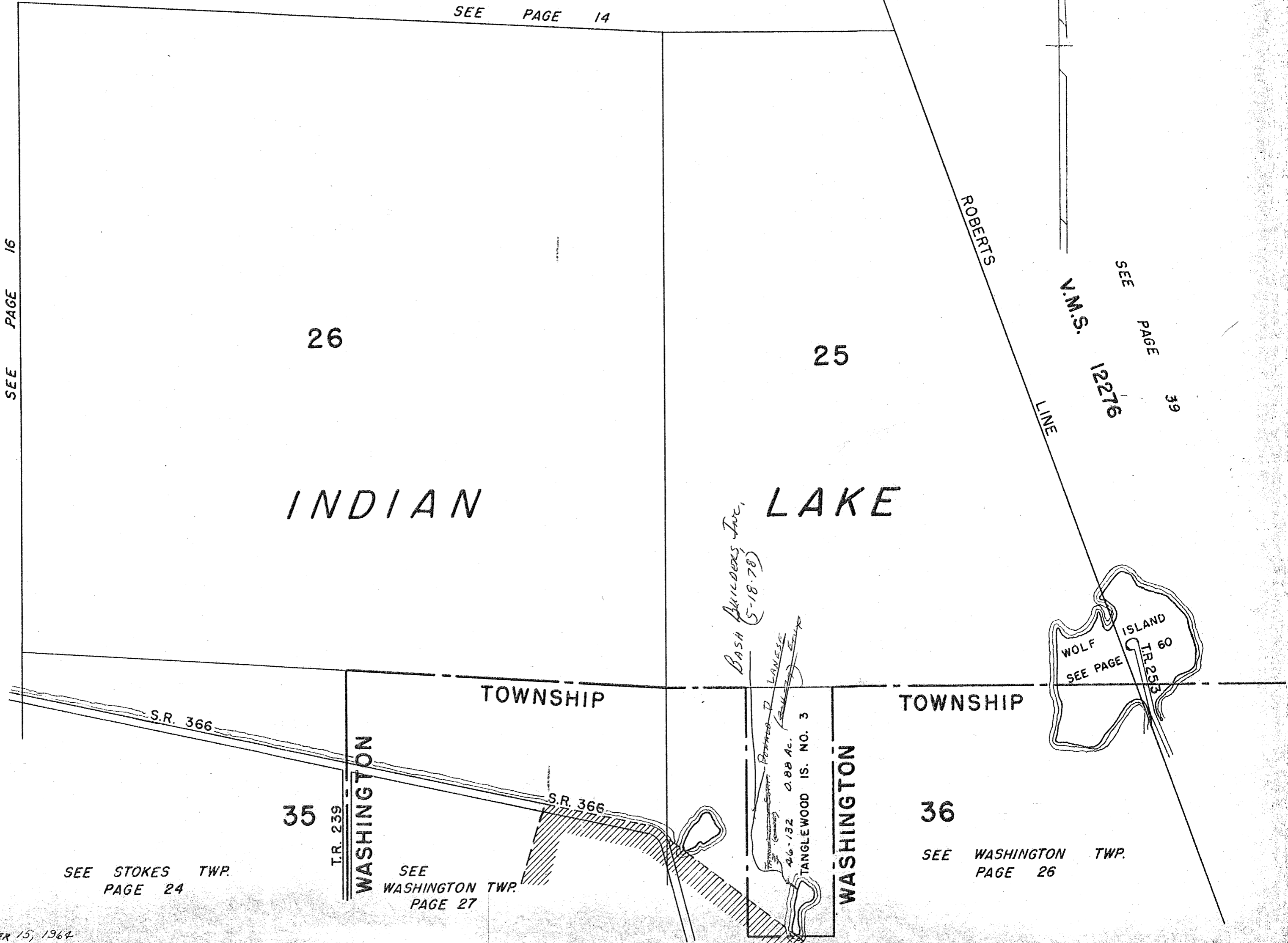
See Page 15

SURVEY OR SECTION	SUB. NO.	NO. ACRES	GRANTOR	GRANTEE	ACRES TRANS'FRD	TRANS.	DATE OF TRANSFER	DEED		LOT NO.	SIZE		REMARKS
								VOL.	PAGE		FRONT	DEPTH	

36-6-8		46-132 0.88	TANGLEWOOD CORP.	DONALD D. LANESE ETUX	46-132 0.88	✓	2-4-77	368	851- 853				
36-6-8		46-132 0.88	DONALD D. LANESE ETUX	BASH BUILDERS, INC.	46-132 0.88	✓	5-18-78	376	310- 311				

STOKES TOWNSHIP
SECTIONS 25, 26, 35 & 36 - T.6S. - R.8E.

SCALE: 1" = 10 CHAINS = 660'



SEE PAGE 14

SEE PAGE 16

26

25

INDIAN

LAKE

ROBERTS
LINE

SEE PAGE 39
V.M.S.
122716

TOWNSHIP

TOWNSHIP

35

36

T.R. 239
WASHINGTON

WASHINGTON

SEE STOKES TWP.
PAGE 24

SEE WASHINGTON TWP.
PAGE 27

SEE WASHINGTON TWP.
PAGE 26

WOLF ISLAND
TR. 255
SEE PAGE 60

BASH BUILDERS INC.
(5-18-78)

LANESE
2.6-132 0.88 AC.
TANGLEWOOD IS. NO. 3

SURVEY OR SECTION	SUB. NO.	NO. ACRES	GRANTOR	GRANTEE	ACRES TRANS'FRD	TRANS.	DATE OF TRANSFER	DEED		LOT NO.	SIZE		REMARKS
								VOL.	PAGE		FRONT	DEPTH	
27-6-8		5.84	LAKESIDE TRAILER SALES, INC	HAROLD G. WEEKS ETUX	0.55	✓	7-11-77	371	458/459				NEW SURVEY
27-6-8		1.13	GAYLE REED ETUX	RAY A. BEACH ETUX	1.13	✓	5-22-78	376	367-368				
27-6-8		16.04	DONALD W. SMITH (DECD)	MARY L. SMITH	16.04	✓	6-12-78	376	711/713				
27-6-8		15.73	ELIZABETH HOUGHIN (DECD)	GLADYS G. HURLEY ETUX	15.73	✓	7-18-78	377	612-613				
27-6-8		15.73	PAULINE TUDOR DECD	EILEEN WILLIAMS ETAL	15.73	✓	8-9-78	378	200/201				
27-6-8		15.73	BESSIE A. HARTMAN (DECD) 1/4 Int.	IRA C. HARTMAN (DECD)	15.73	✓	9-21-78	379	212/213				
27-6-8		15.73	IRA C. HARTMAN (DECD) 1/4 Int.	ELIZABETH A. HOLMES (POFFENBARGER) 1/4 Int.	15.73	✓	9-21-78	379	214/215				
27-6-8		64.24	BELLEFONTAINE DEV. CO.	REX L. BARNES ETUX	30.18	✓	10-23-78	379	834/836				NEW SURVEY
27-6-8		15.73	RUSSELL B. MYERS (DECD)	PINA L. MYERS	15.73	✓	11-20-78	380	332/339			1/ 36 INT.	
27-6-8		15.73	CARRIE I. AKERS DECD	DAVID M. AKERS ETAL	15.73	✓	12-11-78	380	631/632				
27-6-8		15.73	ULYS T. HOUGHIN DECD	DANIEL R. HURLEY ETUX	15.73	✓	6-4-79	383	368/371				
27-6-8		15.73	GLADYS G. HURLEY ADMINISTRATOR	DANIEL R. HURLEY ETUX	15.73	✓	6-4-79	383	368/371				
27-6-8		19.44	PETER P. ZIEROLF ETUX	ROBERT J. EILERMAN, TRUSTEE	19.44	✓	8-26-80	389	1819				
27-6-8		5.29	LAKESIDE TRAILER SALES, INC	DARREL V. ELDRIDGE	5.29	✓	10-15-80	389	742/743				
27-6-8		10.27	CLARE DUFF HALLON ETUX	DARREL V. ELDRIDGE	10.27	✓	10-15-80	389	744/745				NEW SURVEY (OLD ACRES - 5.28)
27-6-8		10.27	LAKESIDE TRAILER SALES, INC.	DARREL V. ELDRIDGE	10.27	✓	10-15-80	389	747/748				
27-6-8		19.44	ROBERT J. EILERMAN	PHYLLIS YEASEL	19.44	✓	1-30-80	390	987/988				
27-6-8		0.55	KENNETH E. STACHLER ETAL	STEVEN W. SPATH ETUX	0.55	✓	8-22-83	401	418/419				
27-6-8		7.19	Lester B. Phillips, Jr. ETUX	Randall L. Phillips ETUX	7.19	✓	10-5-83	401	963/965				

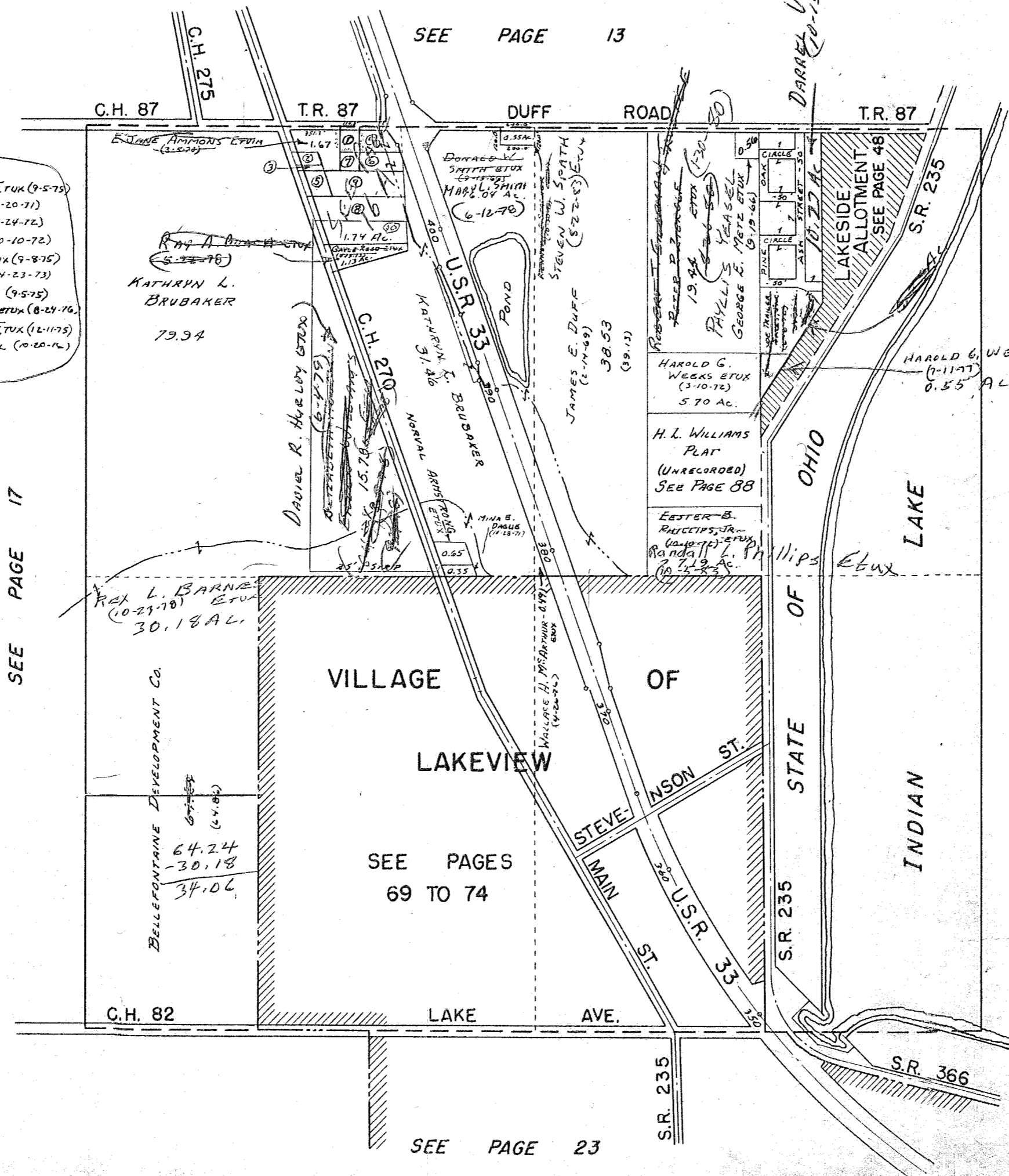
STOKES TOWNSHIP

SEC. 27 T.6S. R.8E.

SCALE: 1" = 10 CHAINS = 660'

SEE PAGE 16A

- AMMONS TRACTS
- ① - 0.38 Ac. - CRAIG A. POLHAMUS ETUX (9-5-79)
 - ② - 0.27 Ac. - JOHN D. EATON ETUX (8-20-71)
 - ③ - 0.10 Ac. - JOHN D. EATON ETUX (7-24-72)
 - ④ - 0.67 Ac. - RALPH E. ROLFE ETUX (10-10-72)
 - ⑤ - 0.51 Ac. - STEPHEN D. ALTICK ETUX (9-8-75)
 - ⑥ - 0.61 Ac. - RALPH E. ROLFE ETAL (4-23-73)
 - ⑦ - 0.27 Ac. - CRAIG A. POLHAMUS ETUX (9-5-75)
 - ⑧ - 1.90 Ac. - KENNETH C. WALTER, II ETUX (8-24-76)
 - ⑨ - 1.12 Ac. - STEPHEN D. ALTICK ETUX (12-11-75)
 - ⑩ - 1.74 Ac. - JACK E. BRUSCHLEIN, SA ETAL (10-20-76)



SEE PAGE 17

SEE PAGE 15

SEE PAGE 23

SURVEY OR SECTION	SUB. NO.	NO. ACRES	GRANTOR	GRANTEE	ACRES TRANS'FRD	TRANS.	DATE OF TRANSFER	DEED		LOT NO.	SIZE		REMARKS
								VOL.	PAGE		FRONT	DEPTH	
27-6-8		1.90	KENNETH C. WALTER II ETAL	SUSAN MILLER	1.90	✓	12-21-78	380	773/774				
27-6-8		1.90	SUSAN MILLER	KENNETH C. WALTER II	1.90	✓	12-21-78	380	775/776				
27-6-8		0.67 0.61	RALPH E. ROLFE DEC'D	VIOLA M. ROLFE	0.67 0.61	✓	2-20-77	381	665 666				
27-6-8		0.38 0.27	CATHY S. POLHAMUS	CRAIG A. POLHAMUS	0.38 0.27	✓	7-17-80	388	544/545				
27-6-8		0.63	CRAIG A. POLHAMUS (G.C.)	ROBERT C. AMMONS ETUX	0.63	✓	10-16-80	389	799				
27-6-8		0.38	ROBERT C. AMMONS ETUX (W.D.)	CRAIG A. POLHAMUS	0.38	✓	10-16-80	389	798				Corrective Deed
27-6-8		1.67	ROBERT C. AMMONS ETUX (W.D.)	DONALD H. HEMINGEN ETUX	0.63	✓	10-16-80	389	800/801				
27-6-8		1.90	KENNETH C. WALTER II ETUX	GARY SEXTON ETUX	1.90	✓	11-13-80	390	123/124				
27-6-8		1.13	RAY A. BEACH	DEBRA L. BEACH	1.13	✓	12-3-81	394	548				
27-6-8		0.63	DONALD H. HEMINGEN ETUX	EDWARD UPPONKAMP, JR.	0.63	✓	3-1-81	395	333/334				
27-6-8		1.13	DEBRA L. BEACH	BEN B. FIFE	1.13	✓	6-14-82	396	313				
27-6-8		1.90	GARY SEXTON ETAL	JAMES R. ELLIS ETAL	1.90	✓	5-31-83	400	412/414				

STOKES TOWNSHIP

"AMMONSVILLE"

SECTION 27 T.6S. R.8E.

SCALE: 1" = 100'

DUFF ROAD T. R. No. 87

- 40'

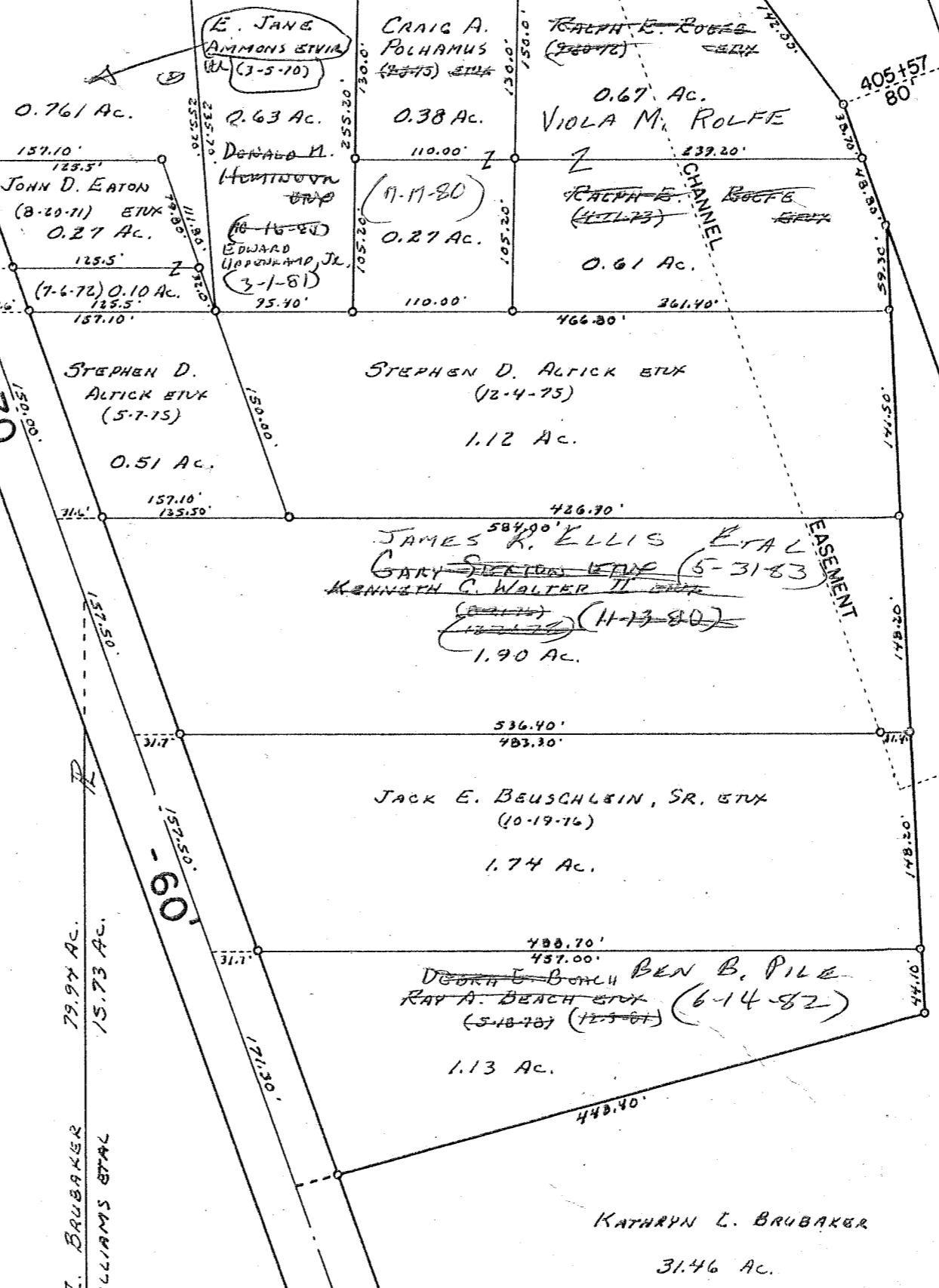
SECTION 22 T.6S. R.8E.
SECTION 27 T.6S. R.8E.

SECTION 22 T.6S. R.8E.
SECTION 27 T.6S. R.8E.

C. H. No. 270

U. S. R. No. 33

KATHRYN L. BRUBAKER
EILEEN WILLIAMS ETAL



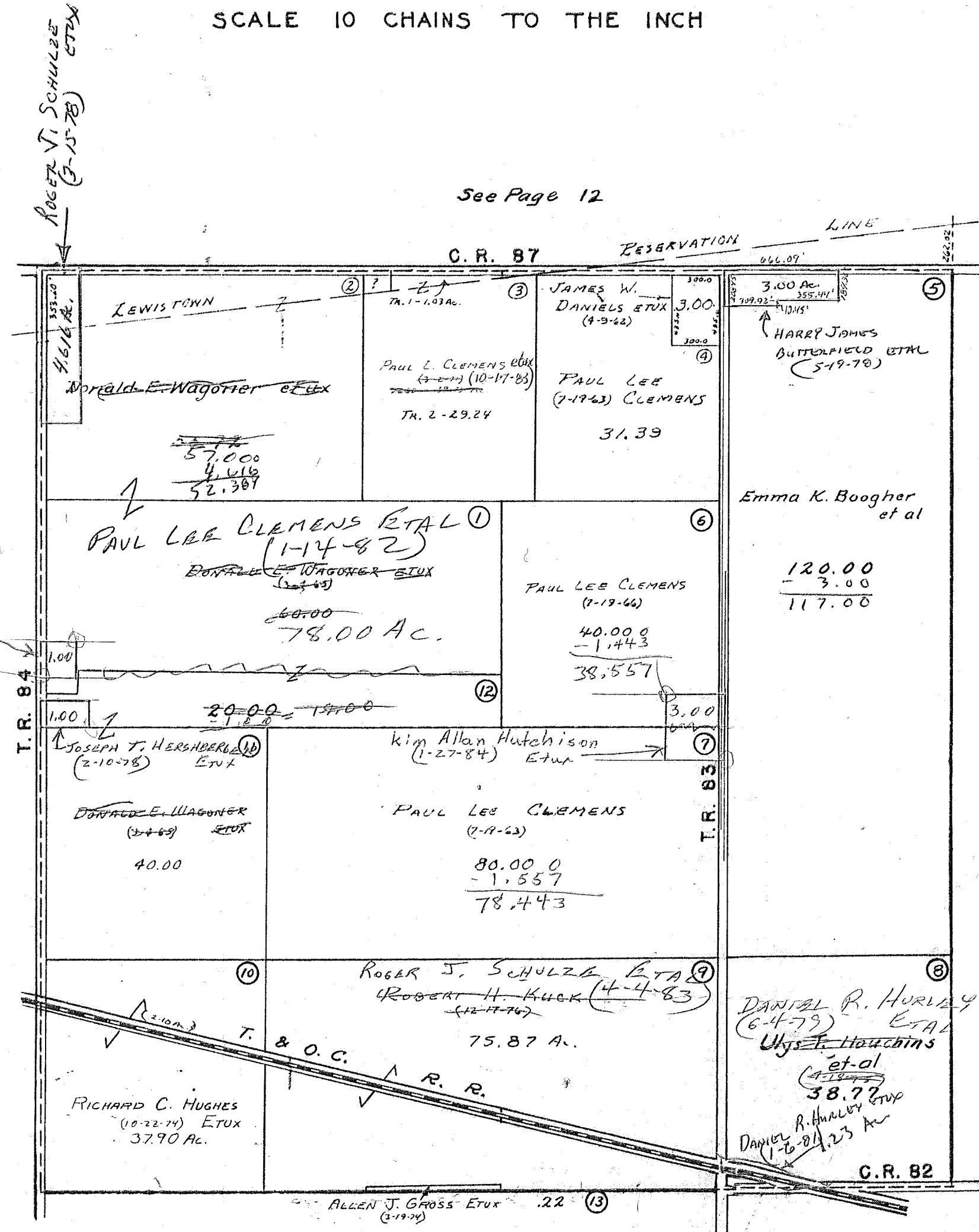
DRAWN: DECEMBER 13, 1978
DANIEL E. GILBERT, T.M.D.

SURVEY OR SECTION	SUB. NO.	NO. ACRES	GRANTOR	GRANTEE	ACRES TRANS'FRD	TRANS.	DATE OF TRANSFER	DEED		LOT NO.	SIZE		REMARKS
								VOL.	PAGE		FRONT	DEPTH	
28-6-8		20.00	DONALD E. WAGONER ETUX	PAUL LEE CLEMENS ETUX	1.00	✓	2-10-78	374	781-782			NEW SURVEY	
28-6-8		1.00	PAUL LEE CLEMENS ETUX	JOSEPH T. HERSHBERGER ETUX	1.00	✓	2-10-78	374	783-784				
28-6-8		57.00	DONALD E. WAGONER ETUX	PAUL LEE CLEMENS ETUX	4.616	✓	3-15-78	375	216-217			NEW SURVEY	
28-6-8		4.616	PAUL LEE CLEMENS ETUX	ROGER J. SCHULZE ETUX	4.616	✓	3-15-78	375	218-219				
28-6-8		120.00	EMMA K. BOOCHER ETAL	HARRY JAMES BUTTERFIELD ETAL	3.00	✓	5-19-78	376	337			NEW SURVEY	
28-6-8		38.77	ELIZABETH HOUCHINS (DECD)	ULYS T. HOUCHIN (DECD) ETAL	38.77	✓	7-18-78	377	610-611				
28-6-8		38.77	ULYS T. HOUCHIN DECD	DANIEL R. HURLEY ETUX	38.77	✓	6-4-79	383	372-375				
28-6-8		1.23	DEAN CENTRAL CORP.	DANIEL R. HURLEY ETUX	1.23	✓	1-6-81	390	713-717				
28-6-8		52.384	40.00 DONALD E. WAGONER ETUX	PAUL LEE CLEMENS ETAL	SAME	✓	1-14-82	394	937-941				
28-6-8		75.47	ROBERT H. KUCK	ROGER J. SCHULZE ETAL	75.47	✓	4-4-83	399	616-617			Survivorship Deed	
28-6-8		1.03	Paul L. Clemens etux	Paul L. Clemens etux	1.03	✓	10-17-83	402	151-152				
28-6-8		29.24	Paul L. Clemens etux	Mary F. Wagoner	29.24	✓	10-19-83	402	151-153			New Survey	
28-6-8		79.00	Paul Lee Clemens etux	Kim Allan Hutchison etux	1.00	✓	1-27-84					New Survey	
28-6-8		60.00	Paul Lee Clemens etux	Kim Allan Hutchison etux	3.00	✓							
28-6-8		40.00	Paul Lee Clemens etux	Kim Allan Hutchison etux	3.00	✓							
28-6-8		80.00	Paul Lee Clemens etux	Kim Allan Hutchison etux	3.00	✓							
28-6-8		1.00	Marcus Taylor etux	Mary F. Wagner	1.00	✓	4-3-84						

SECTION 28 TOWN 6 S. RANGE 8 E.

SCALE 10 CHAINS TO THE INCH

See Page 12



See Page 18

See Page 16

See Page 22

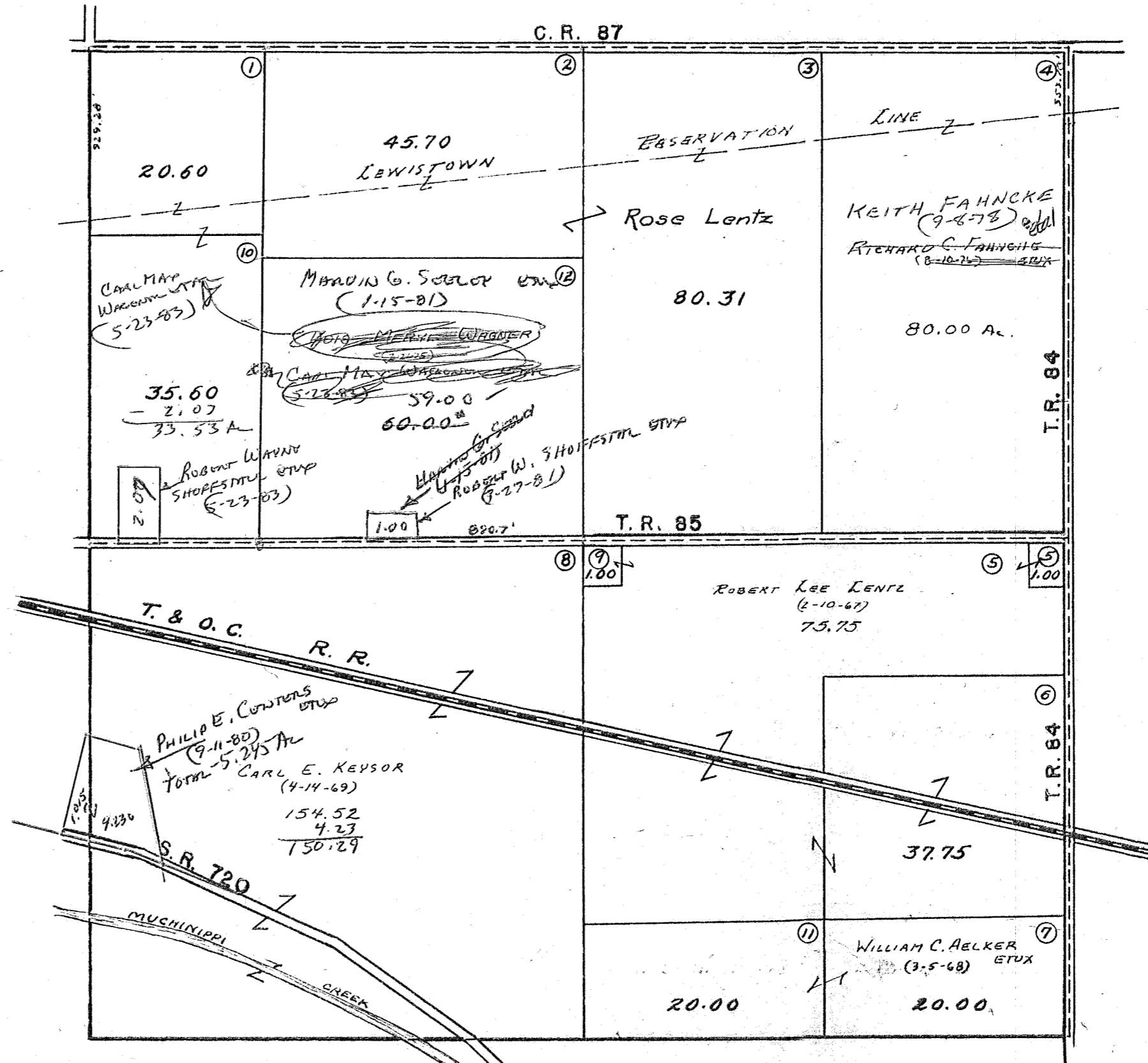
Mary F. Wagoner
(4-17-83)
(A-3-8A)

SURVEY OR SECTION	SUB. NO.	NO. ACRES	GRANTOR	GRANTEE	ACRES TRANS'FRD	TRANS.	DATE OF TRANSFER	DEED		LOT NO.	SIZE		REMARKS
								VOL.	PAGE		FRONT	DEPTH	
29-6-8		80.00	RICHARD C. FAHNCKE ETUX	KEITH FAHNCKE ETAL	80.00	✓	9-8-78	379	2/3				
29-6-8		154.52	CARL E. KEYSOR	PHILIP E. CONRANS ETUX	4.230	✓	9-11-80	389	217/1218				New Survey
29-6-8		60.00	LOIS MERYL WAGONER (Dob's)	LAWREN J. REICHENT ETUX	59.00	✓	1-15-81	390	836/1037				New Survey
29-6-8		1.00	LOIS MERYL WAGONER (Dob's)	MARVIN G. SEBLEY	1.00	✓	1-15-81	390	838/839				
29-6-8		59.00	LAWREN J. REICHENT ETUX	MARVIN G. SEBLEY ETUX	59.00	✓	1-15-81	390	842/1044				
29-6-8		1.00	MARVIN G. SEBLEY	ROBERT W. SHOFFSTAL ETUX	1.00	✓	3-27-81	391	535/536				
29-6-8		35.60	CARL MAX WAGONER ETUX	MARVIN G. SEBLEY	2.07	✓	5-23-83	400	260/261				New Survey
29-6-8		2.07	MARVIN G. SEBLEY	ROBERT WAYNE SHOFFSTAL ETUX	2.07	✓	5-23-83	400	262				
29-6-8		20.00 + 35.60 = 55.60	LOIS MERYL WAGONER (Dob's)	CARL MAX WAGONER ETUX		✓	5-23-83	400	257/259				

STOKES TOWNSHIP
SECTION 29 TOWN 6 S. RANGE 8 E.

SCALE 10 CHAINS TO THE INCH

See Page 11



See Page 19

See Page 17

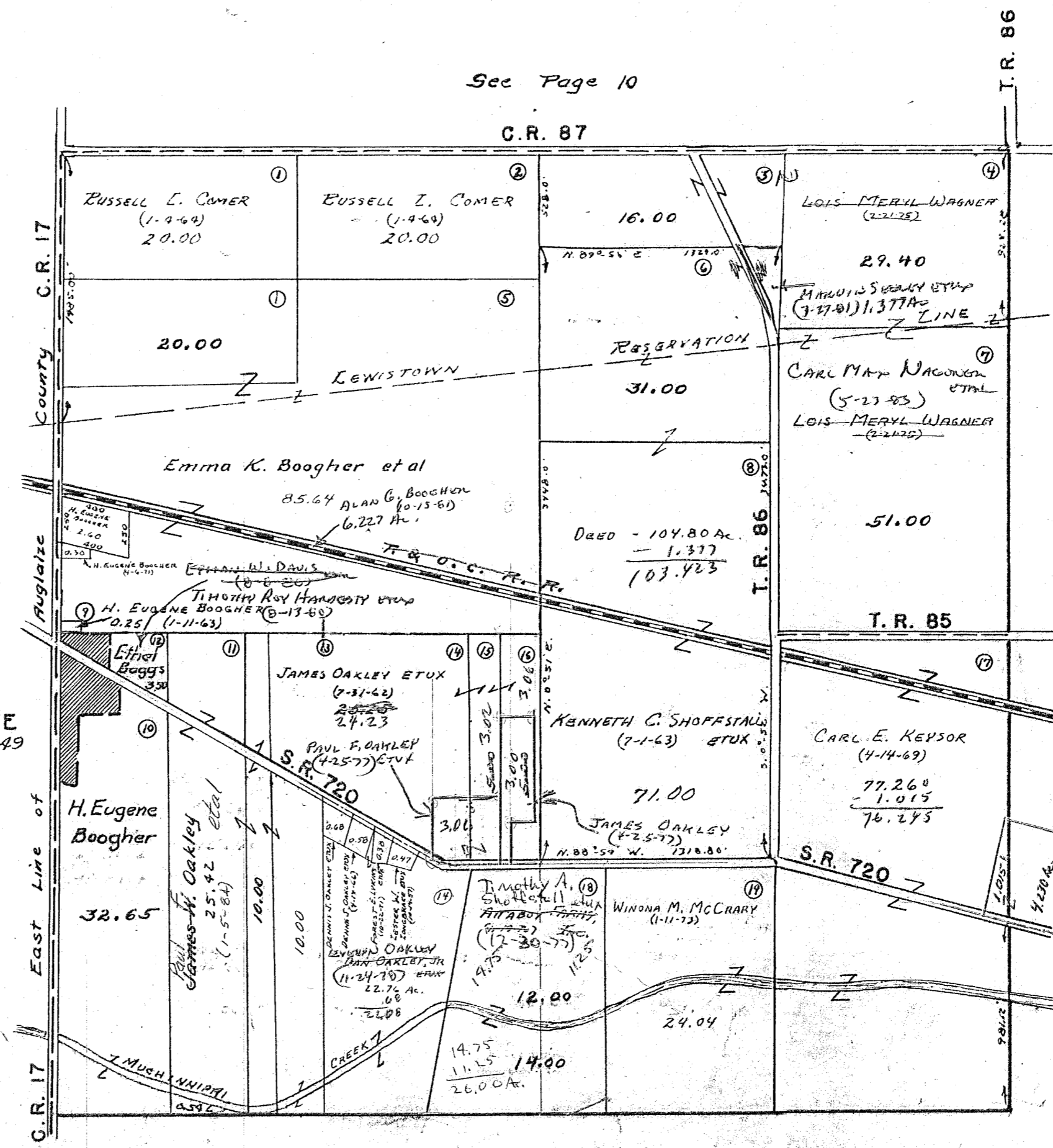
See Page 21

SURVEY OR SECTION	SUB. NO.	NO. ACRES	GRANTOR	GRANTEE	ACRES TRANS'FRD	TRANS.	DATE OF TRANSFER	DEED		LOT NO.	SIZE		REMARKS
								VOL.	PAGE		FRONT	DEPTH	
30-6-8		5.00	JAMES OAKLEY ETUX	JAMES OAKLEY	3.00	✓	4-25-77	370	28-29				NEW SURVEY
30-6-8		5.00	" " "	PAUL F. OAKLEY ETUX	3.00	✓	4-25-77	370	30-32				" " "
		25.25											
		26.00	Attaboy Farms, Inc.	Timothy A. Shoffstall etux	26.00	✓	12-30-77	374	419-421				NEW SURVEY
30-6-8		22.00	DAN OAKLEY, JR. (Dad)	EVELYN OAKLEY	22.00	✓	11-24-78	380	398/400				
30-6-8		3.50	ETHEL S. SETTLEMIRE (Dad)	LYMAN W. DAVIS ETAL	3.50	✓	8-8-80	388	770/771				
30-6-8		3.50	MURRAY DAVIS ETUX	TIMOTHY ROY HARDESTY ETUX	3.50	✓	8-13-80	388	867/868				
30-6-8		3.50	LYMAN DAVIS ETUX	" " " "	3.50	✓	8-13-80	388	867				
30-6-8		3.50	JUDITH DAV	" " " "	3.50	✓	8-13-80	388	864				
30-6-8		3.50	NEAL DAVIS ETAL	" " " "	3.50	✓	8-13-80	388	871				
30-6-8		77.26	CARL E. KEYSON	PHILIP E. CONNORS ETUX	1.015	✓	9-11-80	389	217/218				NEW SURVEY
30-6-8		104.80	KENNETH E. SHOFFSTALL ETUX	MARVIN SEELY ETUX	1.377	✓	3-27-81	391	577/579				NEW SURVEY
30-6-8		6,227	PENNA CENTRAL CORP.	ALAN G. BOGHER	6,227	✓	10-15-81	394	13/17				NEW SURVEY
30-6-8		10.00 + 24.00 + 51.00	LOIS MAUR WAGGONER (Dad)	CARL MAUR WAGGONER ETUX		✓	5-23-83	400	257/259				
30-6-8		25.42 + 0.54 + 10.00 + 10.00	JAMES W. OAKLEY ETUX	PAUL F. OAKLEY ETAL	25.42 + 0.54 + 10.00 + 10.00	✓	1-5-84	402	963				

STOKES TOWNSHIP
SECTION 30 TOWN 6 S. RANGE 8 E.
SCALE 10 CHAINS TO THE INCH

24.19
- .58
23.61
- .30
23.23
- .47
22.76
- .68
22.08

See Page 10



SANTA FE
SEE PAGE 49

See Page 18

See Page 20

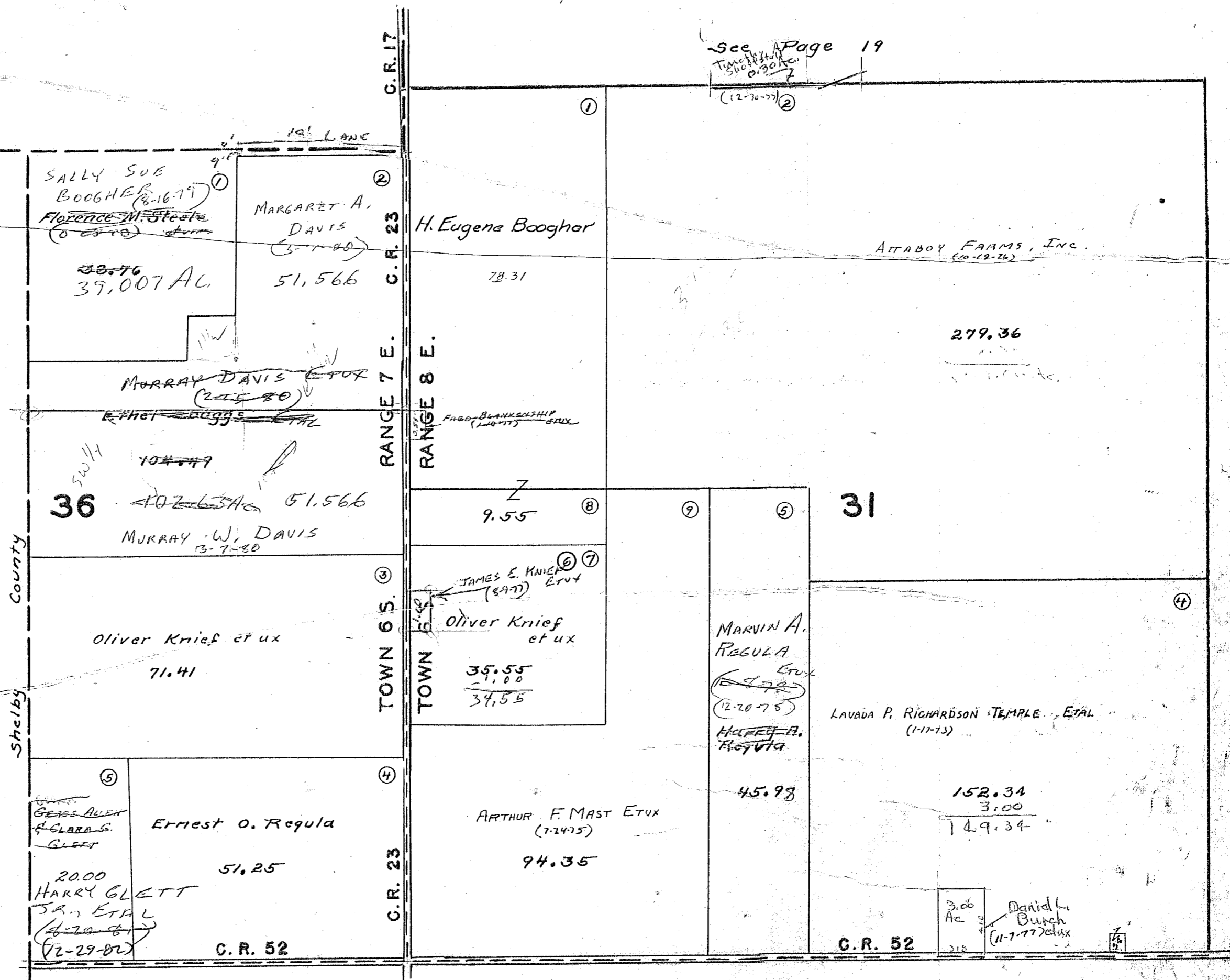
PHILIP E. CENTRAS
ETUX
(9-11-80)
TOTAL - 5245 AC

SURVEY OR SECTION	SUB. NO.	NO. ACRES	GRANTOR	GRANTEE	ACRES TRANS'FRD	TRANS.	DATE OF TRANSFER	DEED		LOT NO.	SIZE		REMARKS
								VOL.	PAGE		FRONT	DEPTH	
31-6-8		35.53	OLIVER KNIEF ETUX	JAMES E. KNIEF ETUX	1.00	✓	8-9-77	371	987-988				NEW SURVEY
31-6-8		152.31	LAVADA P. RICHARDSON etale	Daniel L. Burch etux	3.00	✓	11-7-77	373	668-669				NEW SURVEY
31-6-8		279.76	Attaboy Farms, Inc.	timothy A. Shoffstall	0.30	✓	12-30-77	374	419-421				
36-6-7		38.76	COLLIN T. STEELE (DECD)	FLORENCE M. STEELE	38.76	✓	8-25-78	378	627/628				
31-6-8		45.98	HARRY A. REGULA DECD	RALPH R. REGULA ETAL	45.98	✓	12-8-78	380	591/592				
31-6-8		45.98	RALPH R. REGULA ETAL	MARVIN A. REGULA ETUX	45.98	✓	12-8-78	380	593/595				
31-6-8		45.98	TWYLA M. RIDDER	" " " "	45.98	✓	12-8-78	380	596/597				
31-6-8		45.98	GLADYS M. REGULA	MARVIN A. REGULA ETUX	45.98	✓	12-20-78	380	769/770				
36-6-8		39.76	FLORENCE M. STEELE	SALLY SUE BOGHER	39.00	✓	8-16-79	384	507/509				NEW SURVEY
36-6-8		102.63	CECIL W. DAVIS DECD	ARLENA DAVIS	102.63	✓	12-6-79	386	152-153				
36-6-7		102.63	ETHEL BACCS DECD	LYMAN W. DAVIS ETAL	102.63	✓	2-25-80	386	962				
36-6-7		102.63	ARLENA DAVIS	INT. MURRAY DAVIS ETAL	102.63	✓	2-25-80	386	963/964				
36-6-7		102.63	VIRGIL E. DAVIS ETAL UND 2/3	INT. MURRAY DAVIS ETUX	102.63	✓	2-25-80	386	965/966				
36-6-7		102.63	LYMAN W. DAVIS ETAL	" " " "	102.63	✓	2-25-80	386	967/968				
36-6-7		102.63	MURRAY DAVIS ETUX	WILLIAM E. SHIRK	51.566	✓	3-7-80	387	89/91				NEW SURVEY
		51.566	WILLIAM E. SHIRK	MARGARET A. DAVIS	51.566	✓	3-7-80	387	92/93				N. PT.
		51.566	" " "	MURRAY W. DAVIS	51.566	✓	3-7-80	387	94/95				S. PT.
36-6-7		20.00	GEORGE A. GLETT DECD	HARRY GLETT, JR. ETAL	20.00	✓	8-20-81	393	373/377				
36-6-7		20.00	CLARA GRACE GLETT (DECD)	HARRY GLETT, JR. ETAL	20.00	✓	12-29-81	398	554/559				
31-6-8		0.53	FRED BLANKENSHIP (DECD)	ETHEL M. BLANKENSHIP	0.53	✓	2-16-83	399	66/67				

STOKES TOWNSHIP
 SECTION 31 TOWN 6 S. RANGE 8 E.
 SECTION 36 TOWN 6 S. RANGE 7 E.

SCALE 10 CHAINS TO THE INCH

Auglaize County
 Shelby County



See Page 29

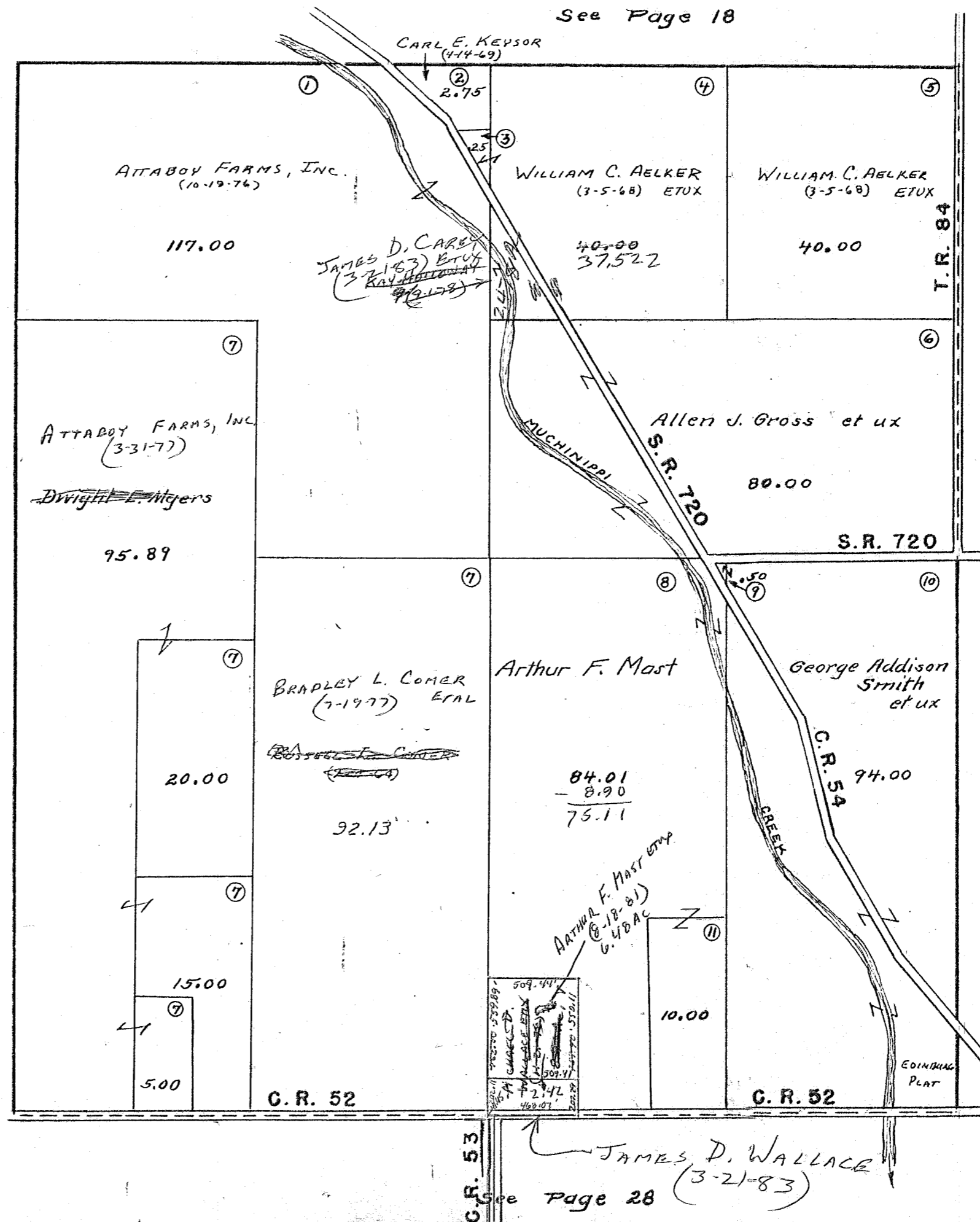
See Page 21

SURVEY OR SECTION	SUB. NO.	NO. ACRES	GRANTOR	GRANTEE	ACRES TRANS'FRD	TRANS.	DATE OF TRANSFER	DEED		LOT NO.	SIZE		REMARKS
								VOL.	PAGE		FRONT	DEPTH	
32-6-8		95.89, 20.00 15.00, 5.00	DWIGHT E. MYERS ETUX	ATTABOY FARMS, INC.	95.89, 20.00 15.00, 5.00	✓	3-31-77	369	577- 579				
32-6-8		92.13	RUSSELL L. COMER ETUX	BRADLEY L. COMER ETAL	92.13	✓	7-19-77	371	611- 612				
32-6-8		40.00	WILLIAM C. BELKER ETUX	KAY HOLLOWAY	2.478	✓	9-1-78	378	778/ 779				NEW SURVEY
32-6-8		84.01	ARTHUR F. MAST ETUX	MICHAEL D. WALLACE ETUX	8.90	✓	11-21-78	380	341/ 342				NEW SURVEY
32-6-8		8.90	MICHAEL D. WALLACE ETUX	ARTHUR F. MAST ETUX	6.40	✓	8-18-81	393	274/ 276				NEW SURVEY
32-6-8		2.42	" " " " "	JAMES D. WALLACE	2.42	✓	3-21-83	399	438/ 439				
32-6-8		2.478	KAY HOLLOWAY	JAMES D. CAREY ETUX	2.478	✓	3-21-83	399	441/ 442				

STOKES TOWNSHIP

SECTION 32 TOWN 6 S. RANGE 8 E.

SCALE 10 CHAINS TO THE INCH



See Page 20

C.R. 53

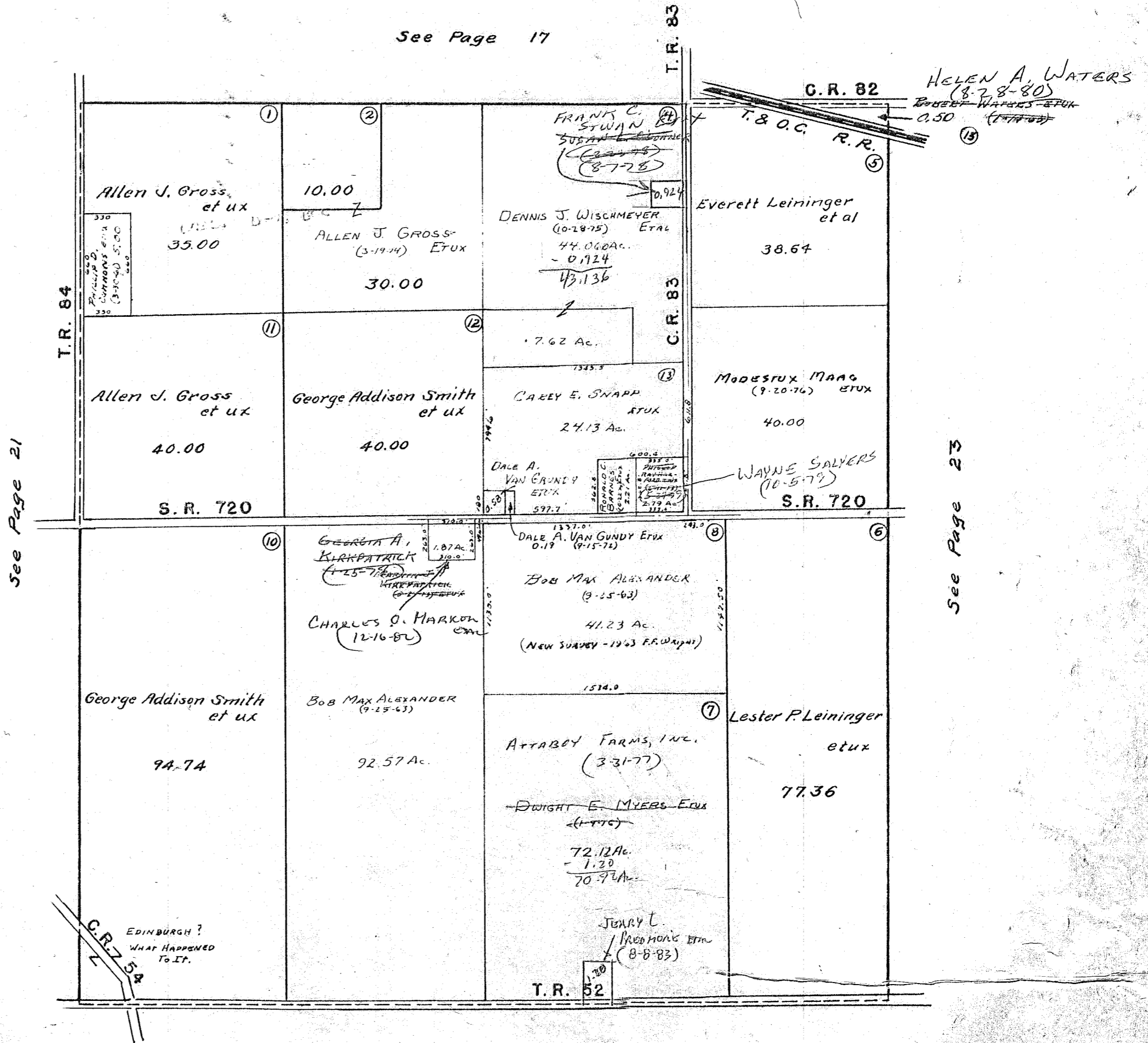
SURVEY OR SECTION	SUB. NO.	NO. ACRES	GRANTOR	GRANTEE	ACRES TRANS'FRD	TRANS.	DATE OF TRANSFER	DEED		LOT NO.	SIZE		REMARKS
								VOL.	PAGE		FRONT	DEPTH	
33-6-8		72.11	DWIGHT E. MYERS ETUX	ATTABOY FARMS, INC.	72.11	✓	3-31-77	369	577 579				
33-6-8		1.87	MARVIN J. KIRKPATRICK	GEORGIA A. KIRKPATRICK	1.87	✓	1-25-78	374	638- 639				
33-6-8		44.06	DENNIS J. WISCHMEYER ETUX	SUSAN L. O'CONNOR	0.924	✓	2-23-78	374	905- 907				NEW SURVEY
33-6-8		0.924	SUSAN L. O'CONNOR O'CONNOR	FRANK C. SEAN ETUX	0.924	✓	8-7-78	378	146/ 147				
33-6-8		2.79	KAY JUDITH HARFORD DEL'D	PHILLIP RAY HARFORD	2.79	✓	5-24-77	383	166/ 167				
33-6-8		2.79	PHILLIP RAY HARFORD ETUX	WAYNE SALYERS	2.79	✓	10-5-77	385	277/ 278				
33-6-8		0.50	ROBERT WATERS (DEL'D)	HELEN A. WATERS	0.50	✓	8-28-80	389	268				
33-6-8		1.87	MARVIN J. KIRKPATRICK ETAL	CHRIS A. SCHRADON, TRUSTEE	1.87	✓	12-16-82	398	385/ 386				
33-6-8		1.87	CHRIS A. SCHRADON, TRUSTEE	CHARLES O. MARION ETAL	1.87	✓	12-16-82	398	387				
33-6-8		72.11	ATTABOY FARMS, INC.	JERRY L. PROHORE ETAL	1.20	✓	8-8-83	401	227/ 229				NEW SURVEY

STOKES TOWNSHIP

SECTION 33 TOWN 6S. RANGE 8 E.

SCALE 10 CHAINS TO THE INCH

See Page 17

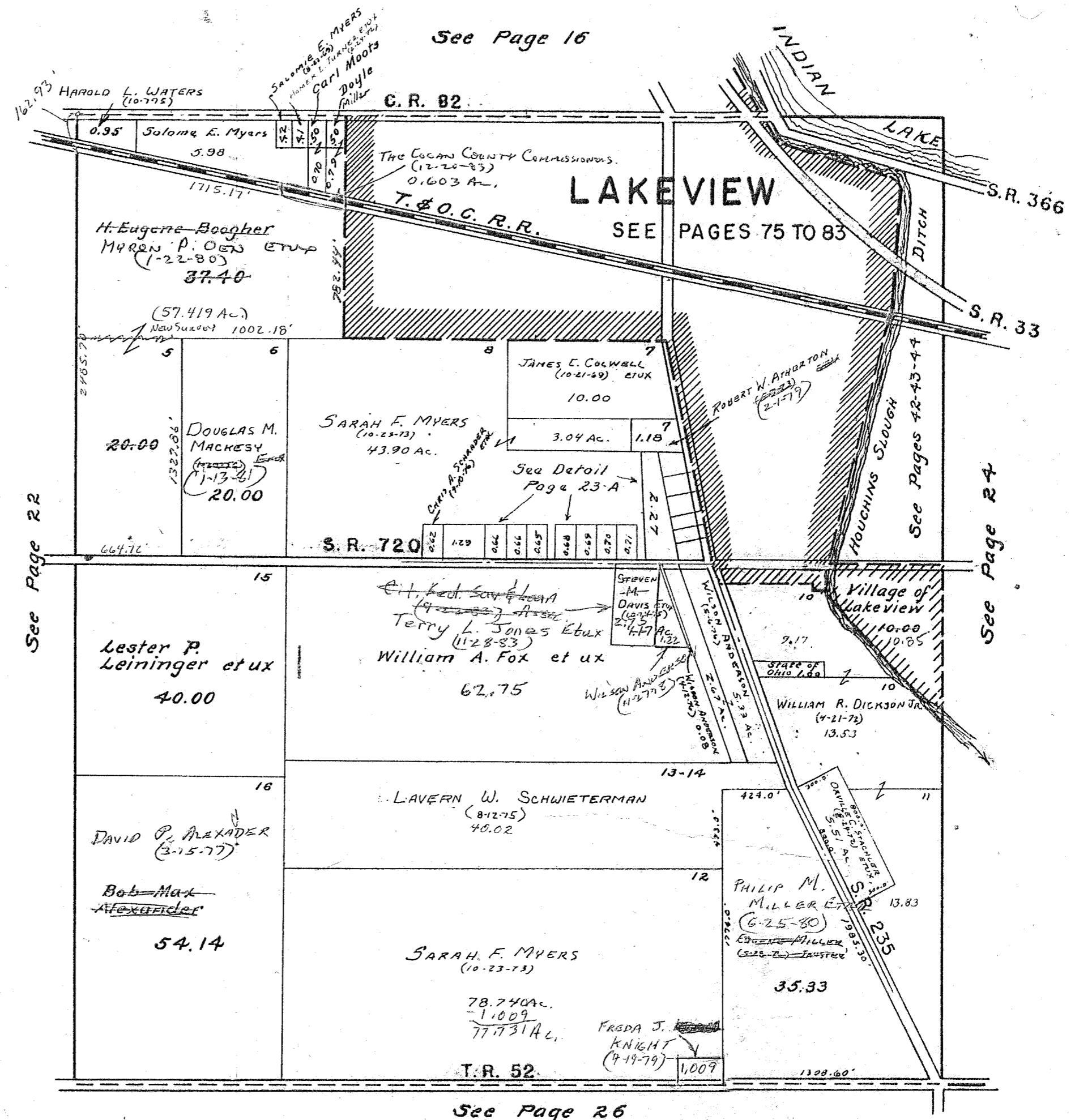


See Page 27

SURVEY OR SECTION	SUB. NO.	NO. ACRES	GRANTOR	GRANTEE	ACRES TRANS'FRD	TRANS.	DATE OF TRANSFER	DEED		LOT NO.	SIZE		REMARKS
								VOL.	PAGE		FRONT	DEPTH	
34-6-8		54.14	BOB MAY ALEXANDER	DAVID P. ALEXANDER	54.14	✓	3-15-77	369	340				
34-6-8		4.17	STEVEN M. DAVIS ETUX	WILSON ANDERSON	1.22	✓	11-27-78	380	422/423				NEW SURVEY
34-6-8		1.18	ROBERT W. AHERTON ETUX	KATHY SOOT	1.18	✓	2-1-79	381	414/416				
34-6-8		1.18	KATHY SOOT	ROBERT W. AHERTON	1.18	✓	2-1-79	381	417/418				
34-6-8		78.74	SARAH F. MYERS	FREDA J. KNIGHT	1.009	✓	4-19-79	382	494/497				NEW SURVEY
34-6-8		20.00	H. EUGENE BOOCHER	MYRON P. OEN ETUX	57.419	✓	1-22-80	386	624/626				NEW SURVEY
34-6-8		5.33+2.67 0.08+1.22	PATRICIA A. ANDERSON G.S.	WILSON ANDERSON	5.33+2.67 0.08+1.22	✓	2-8-80	387	257/259				
34-6-8		35.33	MAX M. MILLER ESTATE	PHILIP M. MILLER ETAL	35.33	✓	6-25-80	388	259/260				
34-6-8		20.00	ORPHA L. MACKESY	DOUGLAS M. MACKESY	20.00	✓	1-13-81	390	797				
34-6-8		2.95	STEVEN M. DAVIS ETUX	CITIZENS FEDERAL SAVINGS & LOAN ASSOC.	2.95	✓	9-22-83	401	835/838				
34-6-8		2.95	CITIZENS FEDERAL SAV. & LOAN ASSOC.	TERRY L. JONES ETUX	2.95	✓	11-28-83	402	601-603				
34-6-8		0.603	THE PENN CENTRAL CORPORATION	THE LOGAN COUNTY COMMISSIONERS.	0.603	✓	12-20-83	402	848-855				NEW SURVEY

SECTION 34 TOWN 6 S. RANGE 8 E.

SCALE 10 CHAINS TO THE INCH



See Page 16

See Page 22

See Page 24

See Page 26

4.17 AC.
 1.22
 2.95

SURVEY OR SECTION	SUB. NO.	NO. ACRES	GRANTOR	GRANTEE	ACRES TRANS'FRD	TRANS.	DATE OF TRANSFER	DEED		LOT NO.	SIZE		REMARKS
								VOL.	PAGE		FRONT	DEPTH	

34-6-8		0.52	MARGARET M. WALTERS Dec'd	BOB J. WALTERS	0.52	✓	9-16-77	372	652-654				
34-6-8		0.70	TERRILL L. SPROUL ETUX	CHARLES WILLIAM HINAS	0.70	✓	4-26-78	375	865-866				
34-6-8		0.70	CHARLES WILLIAM HINAS ETUX	JOE SCOTT ETUX	0.70	✓	12-17-79	386	277/278				
34-6-8		0.66	MILES S. ANDREWS ETUX	JERRY ALLEN SHAPE ETUX	0.66	✓	7-8-81	392	972/773				
34-6-8		0.68	LESLIE D. PICKERING ETUX	MILES S. ANDREWS ETAL & LOAN ASS.	0.68	✓	1-4-82	394	818/819				
34-6-8		0.70	JOE SCOTT ETAL	BELLEFONTAINE FED. SAVINGS	0.70	✓	9-28-82	397	631/633				
34-6-8		1.29	Thelma B. Stiner Dec'd	Ethel Behner	1.29	✓	10-27-83	402	268/269				
34-6-8		0.70	Colonial Fed. Sav. & Loan	Michael A. Brantley Etal	0.70	✓	3-9-84	403	9A2				

STOKES TOWNSHIP

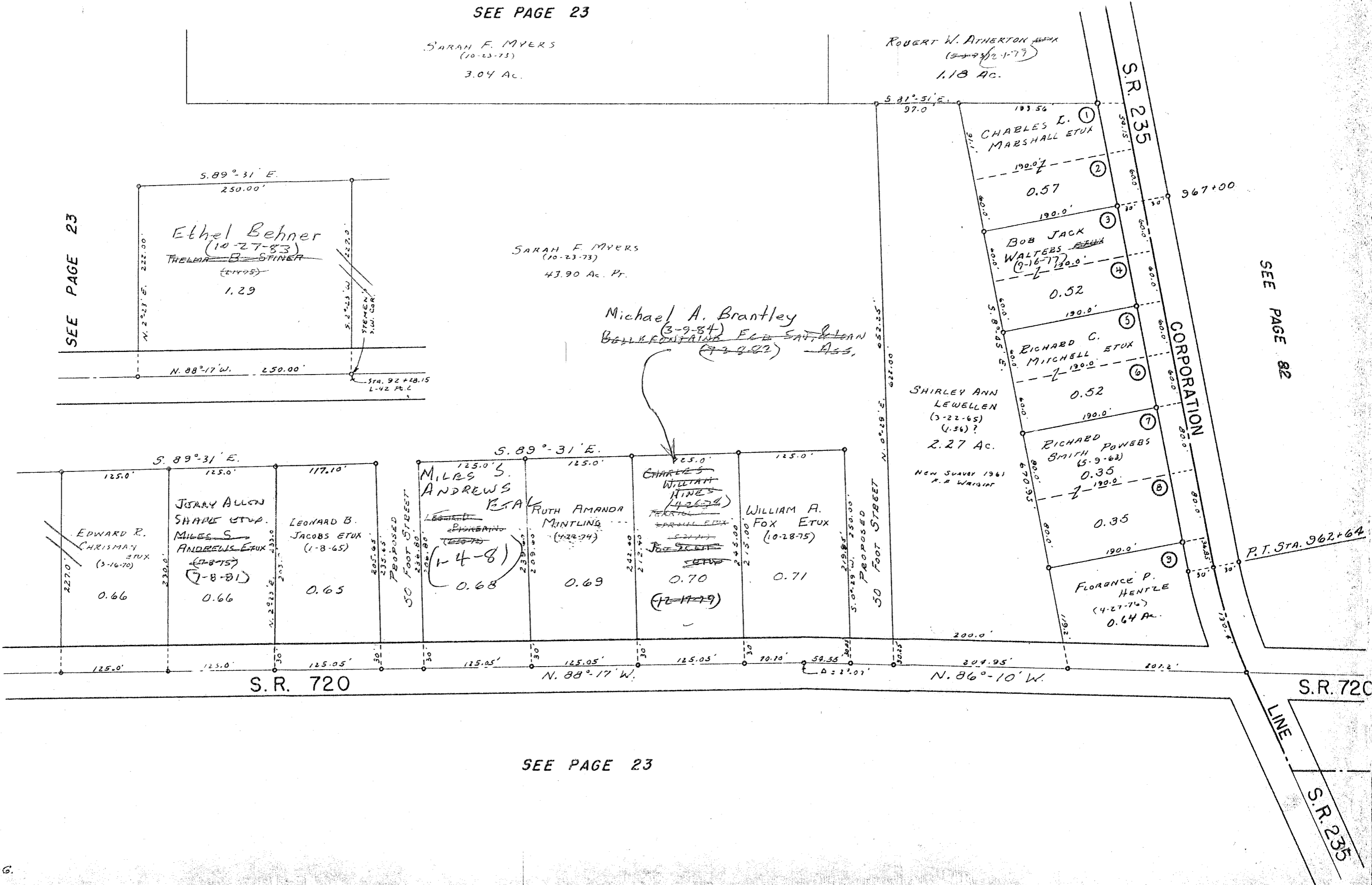
SEC. 34 T.6S. R.8E. PART

UNRECORDED PLAT OF NELSON E. FOX

JOHN E. MYERS SURVEYS

SCALE: 1"=100'

SEE PAGE 23



SEE PAGE 23

SEE PAGE 82

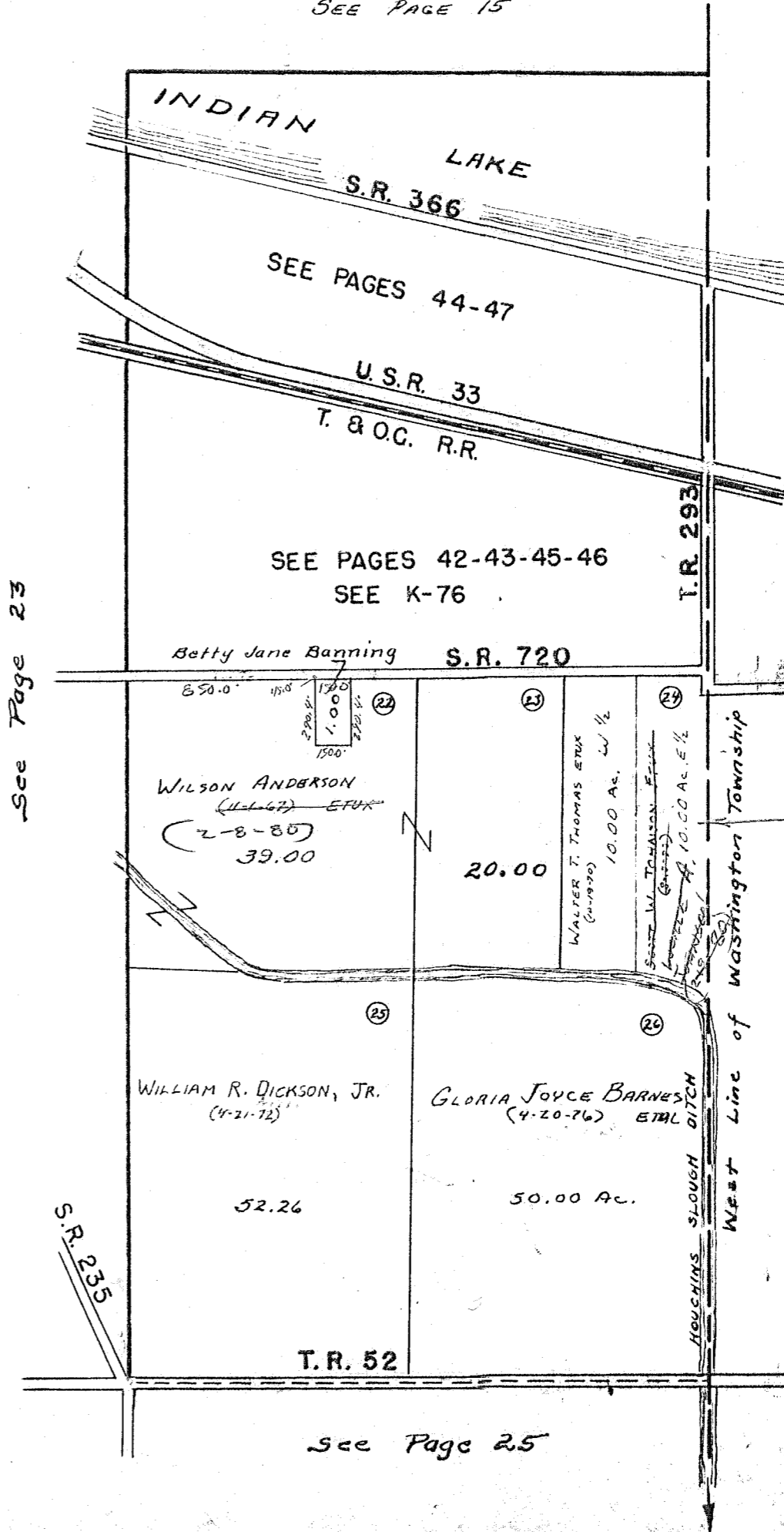
SEE PAGE 23

SURVEY OR SECTION	SUB. NO.	NO. ACRES	GRANTOR	GRANTEE	ACRES TRANS'FRD	TRANS.	DATE OF TRANSFER	DEED		LOT NO.	SIZE		REMARKS
								VOL.	PAGE		FRONT	DEPTH	
35-6-8		39.00	WILSON ANDERSON (PATRICIA A.)	JOAN C. WATKINS	39.00	✓	2-8-80	387	260/63				
35-6-8		20.00	ETAL	WILSON ANDERSON	20.00	✓		387	260/63				
35-6-8		9.00 + 20.00	JOAN C. WATKINS	LUCILLE A. JOHNSON	9.00 + 20.00	✓	2-19-80	386	908/147				
35-6-8		10.00	SCOTT W. JOHNSON, SRI DEED	LUCILLE A. JOHNSON	10.00				908/147				
35-6-8		10.00	LUCILLE A. JOHNSON	BETTE JOHNSON ETAL	10.00	✓	6-9-83	400	519/520				

STOKES TOWNSHIP
SECTION 35 TOWN 6 S. RANGE 8 E.

SCALE 10 CHAINS TO THE INCH

SEE PAGE 15



See Page 23

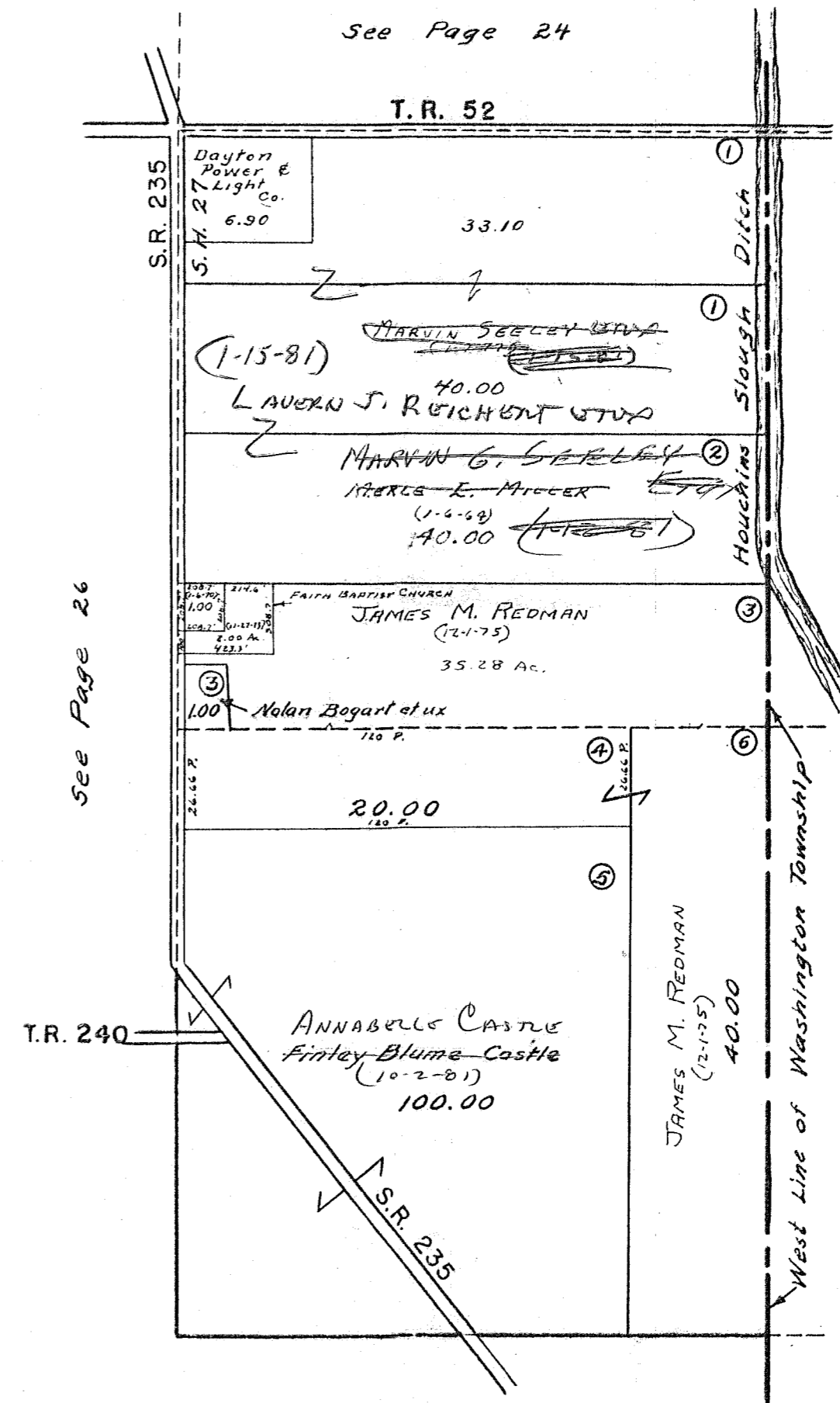
BETTE JOHNSON
(6-9-83) ETAL

See Page 25

SURVEY OR SECTION	SUB. NO.	NO. ACRES	GRANTOR	GRANTEE	ACRES TRANS'FRD	TRANS.	DATE OF TRANSFER	DEED		LOT NO.	SIZE		REMARKS
								VOL.	PAGE		FRONT	DEPTH	
2-7-8		40.00	MERLE L. MILLER	MARVIN G. SEELEY ETUX	40.00	✓	1-12-81	390	731/792				
2-7-8		33.10 40.00	MARVIN G. SEELEY 1/2 Int.	DEBRA J. SEELEY	33.10 40.00	✓	1-15-81	390	834/835				
2-7-8		33.10 + 40.00 + 40.00	MARVIN G. SEELEY ETUX	LAVEN J. REICHOUT ETUX	—	✓	1-15-81	390	845/846				
2-7-8		100.00	F. BLUME CASTLE (Deed)	ANNABEL CASTLE	100.00	✓	10-2-81	393	849/850				

STOKES TOWNSHIP
SECTION 2 TOWN 7S. RANGE 8 E.

SCALE 10 CHAINS TO THE INCH



See Page 24

T.R. 52

S.R. 235

Dayton Power & Light Co.
S.M. 27
6.90

33.10

(1-15-81)

~~MARVIN SERLEY~~
LAVERNE J. REICHERT
40.00

~~MARVIN G. SERLEY~~
MARCE E. MILLER
(1-6-68)
40.00

FAITH BAPTIST CHURCH
JAMES M. REDMAN
(12-1-75)
35.28 Ac.

Nolan Bogart et ux
100 P.

20.00
120 P.

ANNABELLE CASTLE
FINLEY BLUME CASTLE
(10-2-81)
100.00

JAMES M. REDMAN
(12-1-75)
40.00

West Line of Washington Township

See Page 26

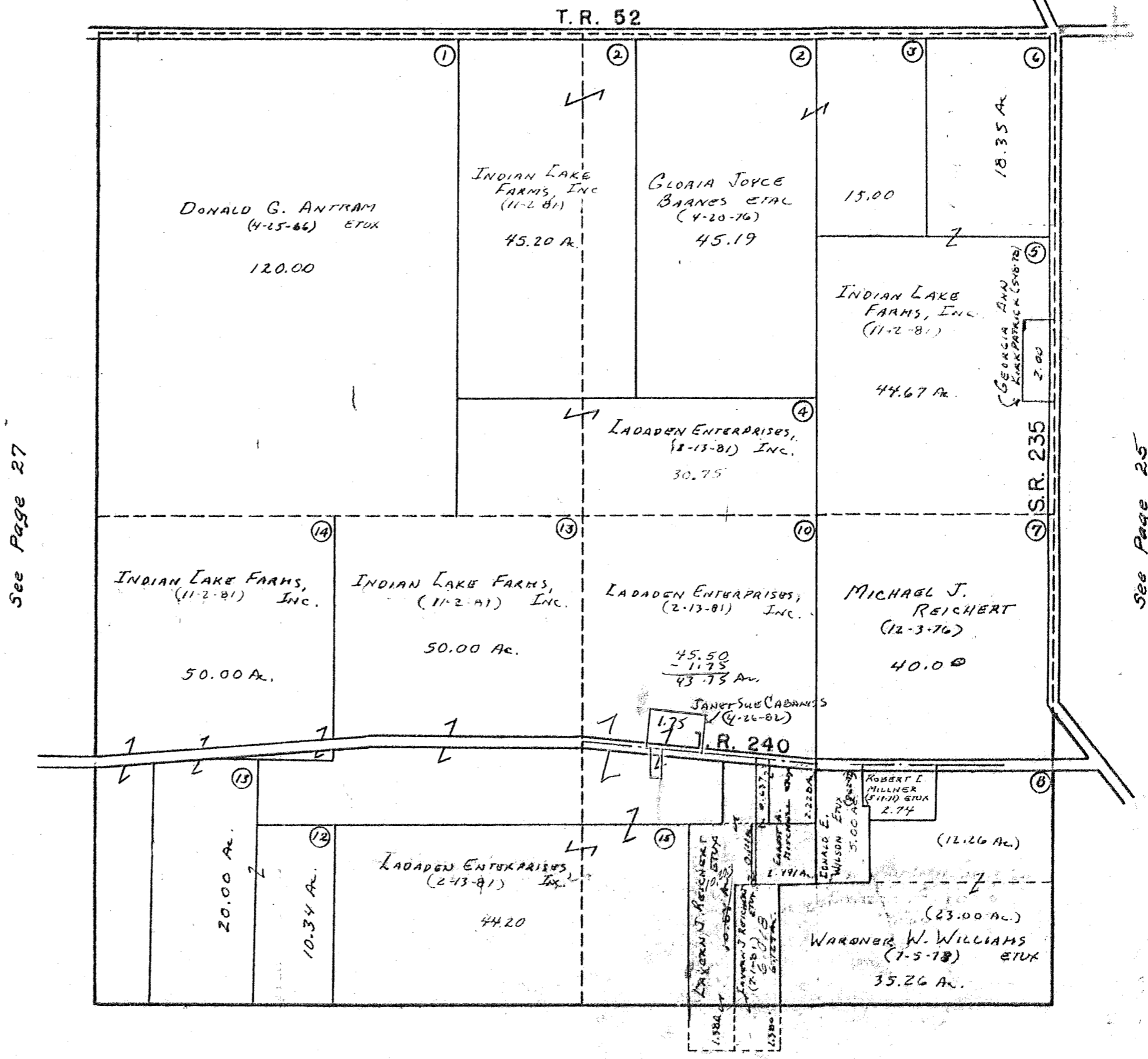
SEE PAGE 24

See Page 33

SURVEY OR SECTION	SUB. NO.	NO. ACRES	GRANTOR	GRANTEE	ACRES TRANS'FRD	TRANS.	DATE OF TRANSFER	DEED		LOT NO.	SIZE		REMARKS
								VOL.	PAGE		FRONT	DEPTH	
3-7-8		10.34, 20.00 50.00, 50.00 45.20, 46.67, 18.35	GERALD L. MYERS ETUX	JIMMY R. MYERS ETUX	10.34, 20.00 50.00, 50.00 45.20, 46.67, 18.35	✓	6-3-77	370	683-				NEW SURVEY
3-7-8		2.00	GERALD L. MYERS ETUX	JAMES C. DODGE ETUX	2.00	✓	6-13-77	370	856-				
3-7-8		2.00	JAMES C. DODGE ETUX	GERALD L. MYERS ETUX	2.00	✓	6-13-77	370	857-				
3-7-8		10.85	DOROTHY WALSH	ERNEST A. MITCHELL ETAL	10.85	✓	12-29-77	374	858-				
3-7-8		2.00	GERALD L. MYERS ETUX	GEORGIA ANN KIRKPATRICK	2.00	✓	5-18-78	376	859-				
3-7-8		35.26	ELTON M. SWANDE	WARDON W. WILLIAMS ETUX	35.26	✓	7-5-78	377	380-				
3-7-8		16.34, 20.00 50.00, 50.00 45.20, 46.67, 18.35	JIMMY R. MYERS ETUX	O'NEAL AND ASSOCIATES, INC.	SAME	✓	9-10-80	389	381-				
3-7-8		" "	O'NEAL AND ASSOC. INC.	JIMMY R. MYERS ETUX	" "	✓	1-26-81	390	382-				
3-7-8		30.75 + 45.50 + 44.20	WARDON W. WILLIAMS ETUX	ERIC B. FENSTERMAKER, TRUSTEE	" "	✓	2-13-81	391	383-				
3-7-8		30.75 + 45.50 + 44.20	ERIC B. FENSTERMAKER, TRUSTEE	LA DADEN ENTERPRISES, INC.	" "	✓	2-13-81	391	384-				
3-7-8		10.85	LAVERN J. REICHERT ETUX	ERNEST A. MITCHELL ETUX	0.637	✓	7-1-81	392	385-				NEW SURVEY
3-7-8		10.85	ERNEST A. MITCHELL ETUX	LAVERN J. REICHERT ETUX	0.111	✓	7-1-81	392	386-				" "
3-7-8		45.20 50.00, 50.00 45.20, 46.67, 18.35	JIMMY R. MYERS ETUX	INDIAN LAKE FARMS, INC.	SAME	✓	11-2-81	394	387-				
3-7-8		45.50	LA DADEN ENTERPRISES, INC.	JANET SUE CAGANISS	1.75	✓	4-26-82	395	388-				NEW SURVEY

STOKES TOWNSHIP
SECTION 3 TOWN 7 S. RANGE 8 E.
SCALE 10 CHAINS TO THE INCH

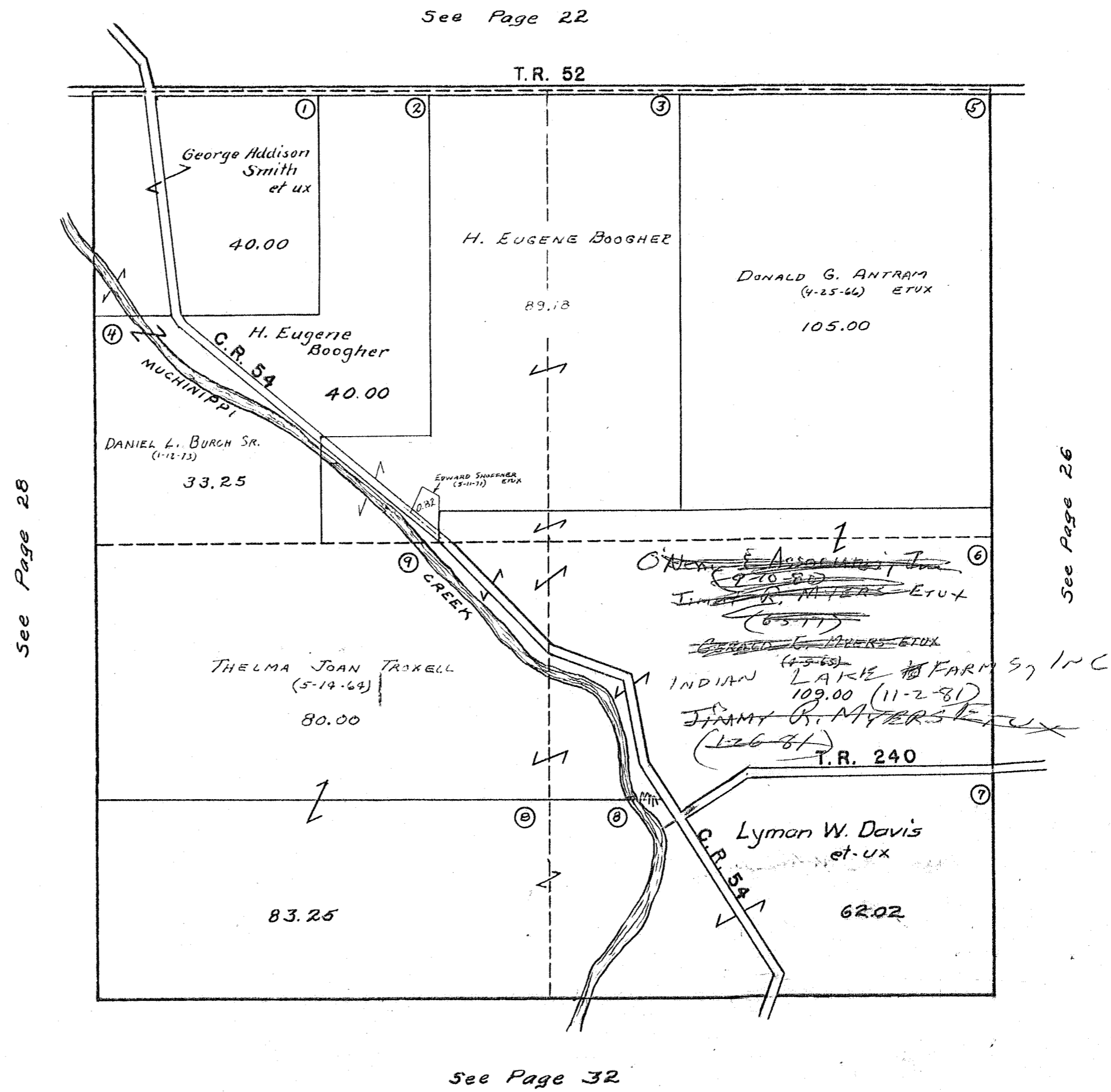
See Page 23



SURVEY OR SECTION	SUB. NO.	NO. ACRES	GRANTOR	GRANTEE	ACRES TRANS'FRD	TRANS.	DATE OF TRANSFER	DEED		LOT NO.	SIZE		REMARKS
								VOL.	PAGE		FRONT	DEPTH	
4-7-8		109.00	GERALD L. MYERS ETUX	JIMMY R. MYERS ETUX	109.00	✓	6-3-77	370	683-686				
4-7-8		109.00	JIMMY R. MYERS ETUX	O'NEAL AND ASSOCIATES, Inc.	109.00	✓	9-10-80	389	210/215				
" "		" "	O'NEAL AND ASSOCIATES, INC.	JIMMY R. MYERS ETUX	" "	✓	1-26-81	390	956/960				
4-7-8		109.00	JIMMY R. MYERS ETUX	INDIAN LAKE FARMS, INC.	109.	✓	11-2-81	394	241/213				

STOKES TOWNSHIP
SECTION 4 TOWN 7S. RANGE 8E.
 SCALE 10 CHAINS TO THE INCH

See Page 22



See Page 28

See Page 26

See Page 32

SURVEY OR SECTION	SUB. NO.	NO. ACRES	GRANTOR	GRANTEE	ACRES TRANS'FRD	TRANS.	DATE OF TRANSFER	DEED		LOT NO.	SIZE		REMARKS
								VOL.	PAGE		FRONT	DEPTH	
5-7-8		40.00	BOB MAR ALANSON	DAVID ALANSON ET AL	40.00	✓	2-19-81	391	237/1235				NE 1/4 OF W.W 1/4

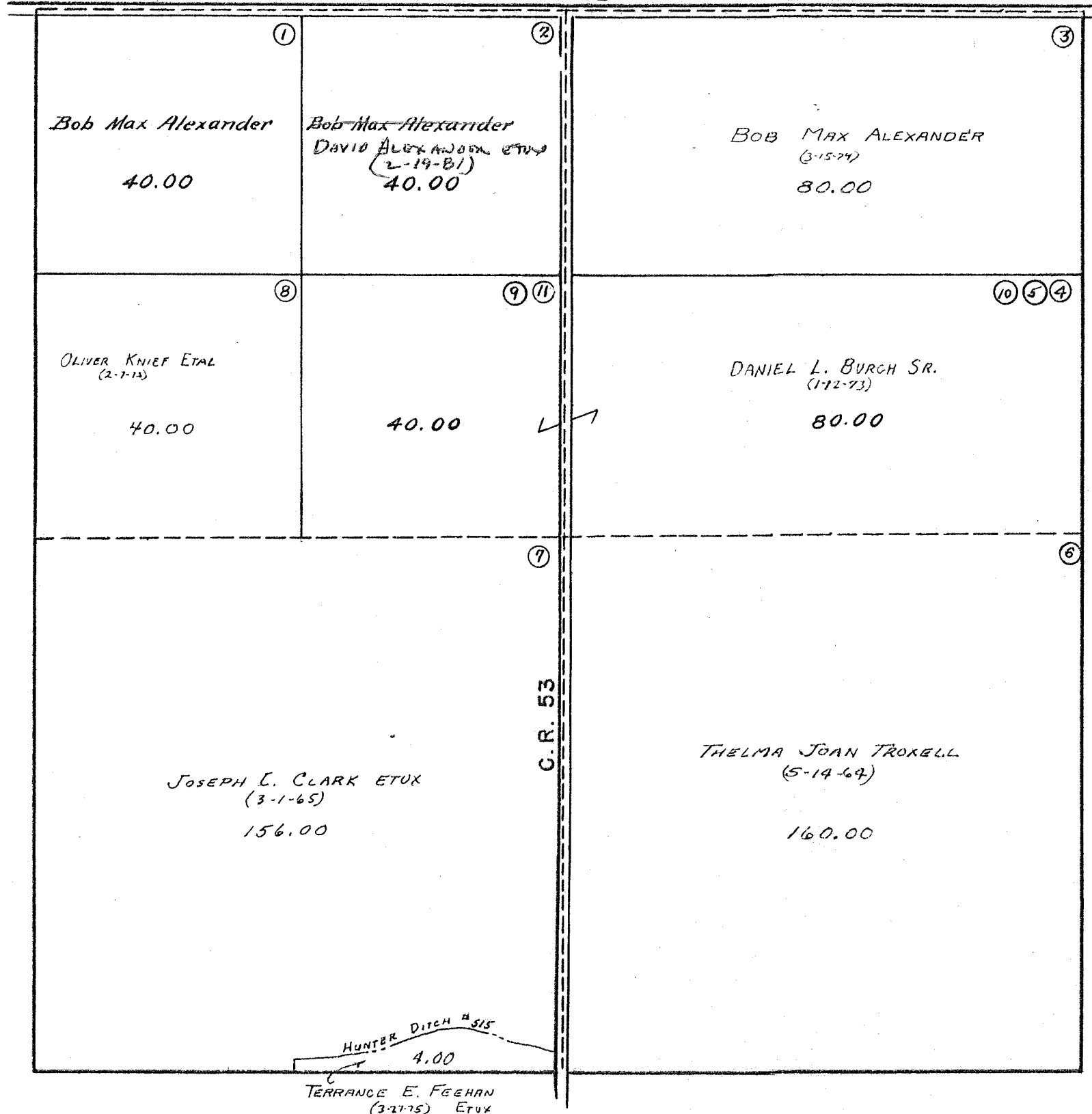
STOKES TOWNSHIP

SECTION 5 TOWN 7 S. RANGE 8 E.

SCALE 10 CHAINS TO THE INCH

See Page 21

C.R. 52



See Page 29

See Page 27

See Page 31

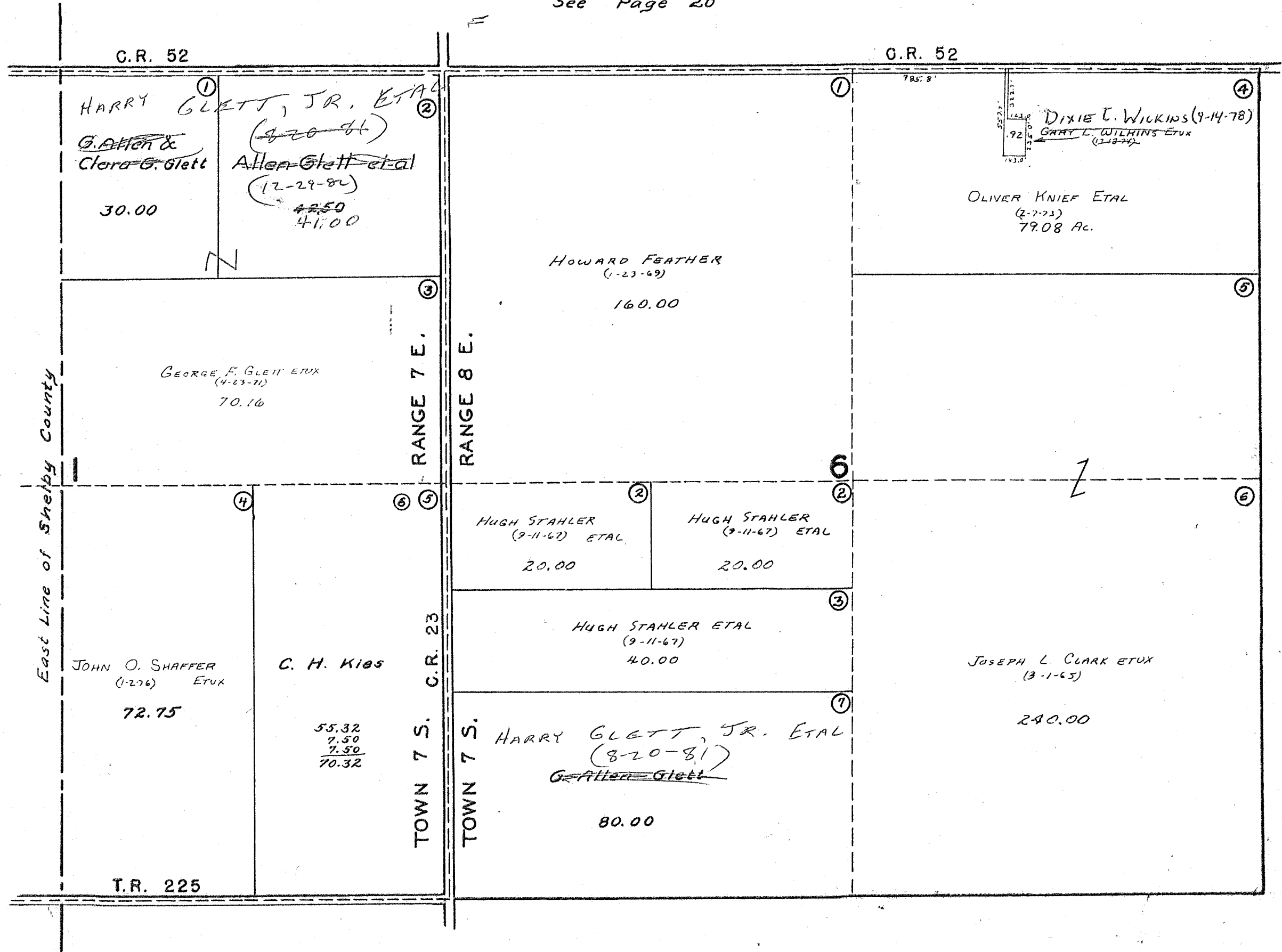
SURVEY OR SECTION	SUB. NO.	NO. ACRES	GRANTOR	GRANTEE	ACRES TRANS'FRD	TRANS.	DATE OF TRANSFER	DEED		LOT NO.	SIZE		REMARKS
								VOL.	PAGE		FRONT	DEPTH	
6-7-8		0.92	GARY L. WILKINS	DIXIE L. WILKINS	0.92	✓	9-14-78	379	120/121				
1-7-7		30.00											
6-7-8		41.00	GEORGE ALLEN GLETT	HARRY GLETT, JR. ETAL	SAME	✓	8-20-81	393	373/377				
1-7-7		30.00											
		41.00	CLARA GRACE GOTT (DEED)	HARRY GLETT, JR. ETAL	41.00	✓	12-29-81	398	552/557				

STOKES TOWNSHIP

SECTION 1 TOWN 7 S. RANGE 7 E.
SECTION 6 TOWN 7 S. RANGE 8 E.

SCALE 10 CHAINS TO THE INCH

See Page 20



See Page 28

See Page 30

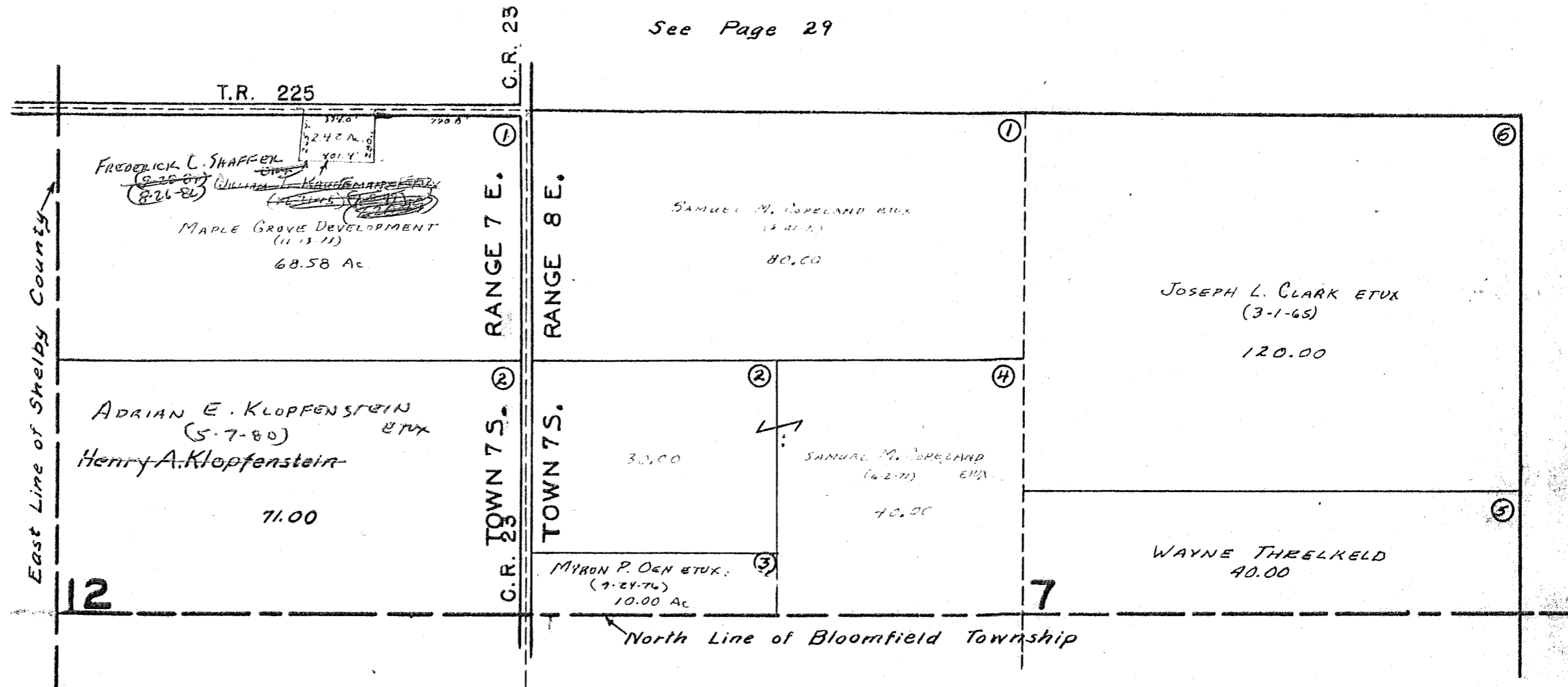
SURVEY OR SECTION	SUB. NO.	NO. ACRES	GRANTOR	GRANTEE	ACRES TRANS'FRD	TRANS.	DATE OF TRANSFER	DEED		LOT NO.	SIZE		REMARKS
								VOL.	PAGE		FRONT	DEPTH	
12-7-7		2.42	BONNIE L. KAUFMAN	WILLIAM L. KAUFMAN	2.42	✓	1-8-78	381	40/42				
12-7-7		2.42	WILLIAM L. KAUFMAN ETAL	JOHN DAVIS, TRUSTEE	2.42	✓	2-20-79	381	668-669				
12-7-7		2.42	JOHN DAVIS TRUSTEE	WILLIAM L. KAUFMAN	2.42	✓	2-20-79	381	670-671				
12-7-7		71.00	HENRY A. KLOPFENSTEIN (DECD)	ADRIAN E. KLOPFENSTEIN ETUX	71.00	✓	5-7-80	387	791/795				
12-7-7		2.42	WILLIAM L. KAUFMAN	FREDERICK L. SHAPPEL ETUX	2.42	✓	9-28-81	393	781/782				
12-7-7		2.42	FREDERICK L. SHAPPEL ETAL	TERESA D. SHIELDS	2.42	✓	8-26-82	397	202/203				
12-7-7		2.42	TERESA D. SHIELDS	FREDERICK L. SHAPPEL	2.42	✓	8-26-82	397	204/205				

STOKES TOWNSHIP

SECTION 12 TOWN 7 S. RANGE 7 E.
SECTION 7 TOWN 7 S. RANGE 8 E.

SCALE 10 CHAINS TO THE INCH

See Page 29



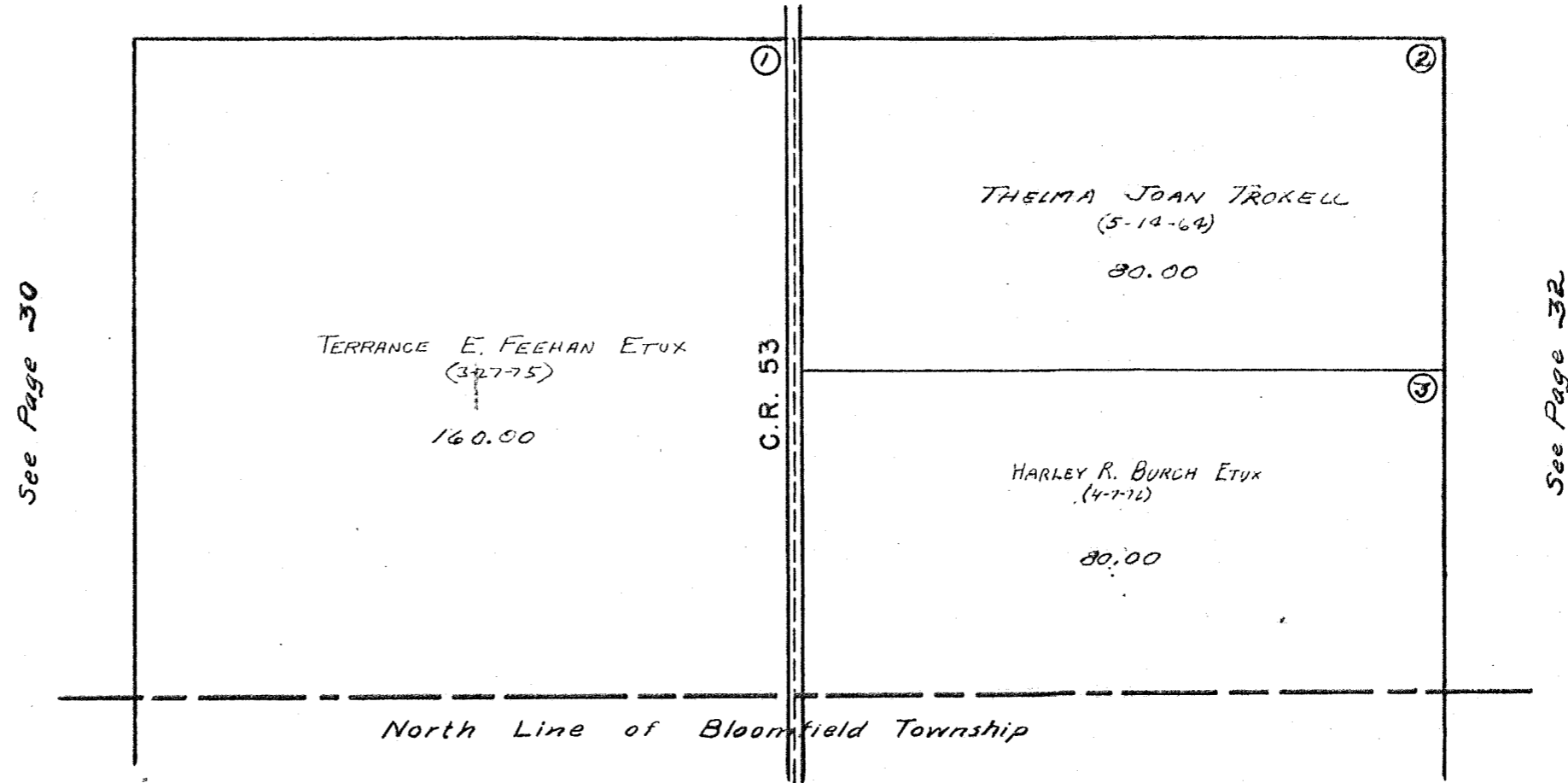
See Page 31

STOKES TOWNSHIP

SECTION 8 TOWN 7S. RANGE 8 E.

SCALE 10 CHAINS TO THE INCH

See Page 28



See Page 30

See Page 32

North Line of Bloomfield Township

STOKES TOWNSHIP

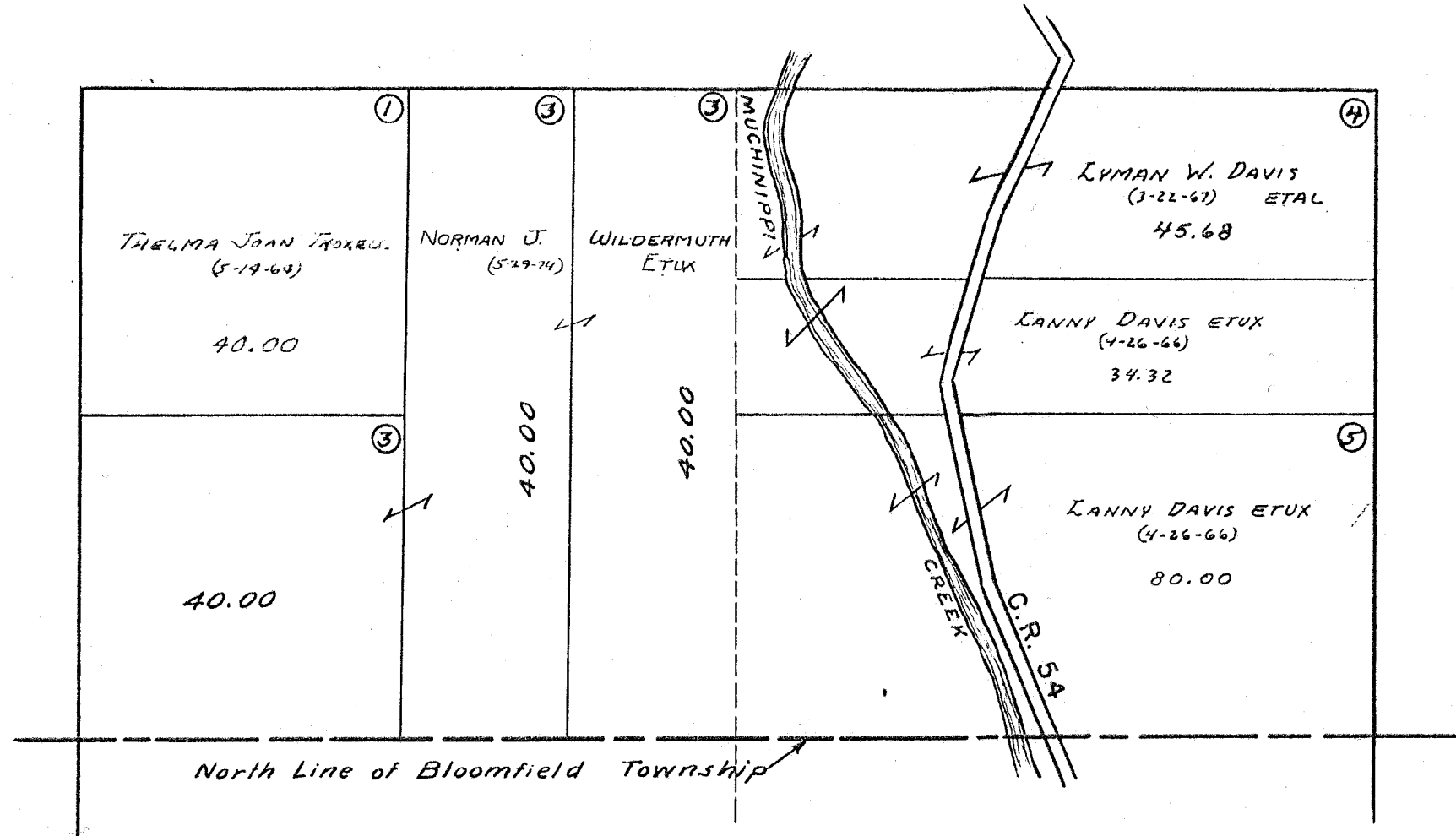
SECTION 9 TOWN 7S. RANGE 8 E.

SCALE 10 CHAINS TO THE INCH

See Page 27

See Page 31

See Page 33



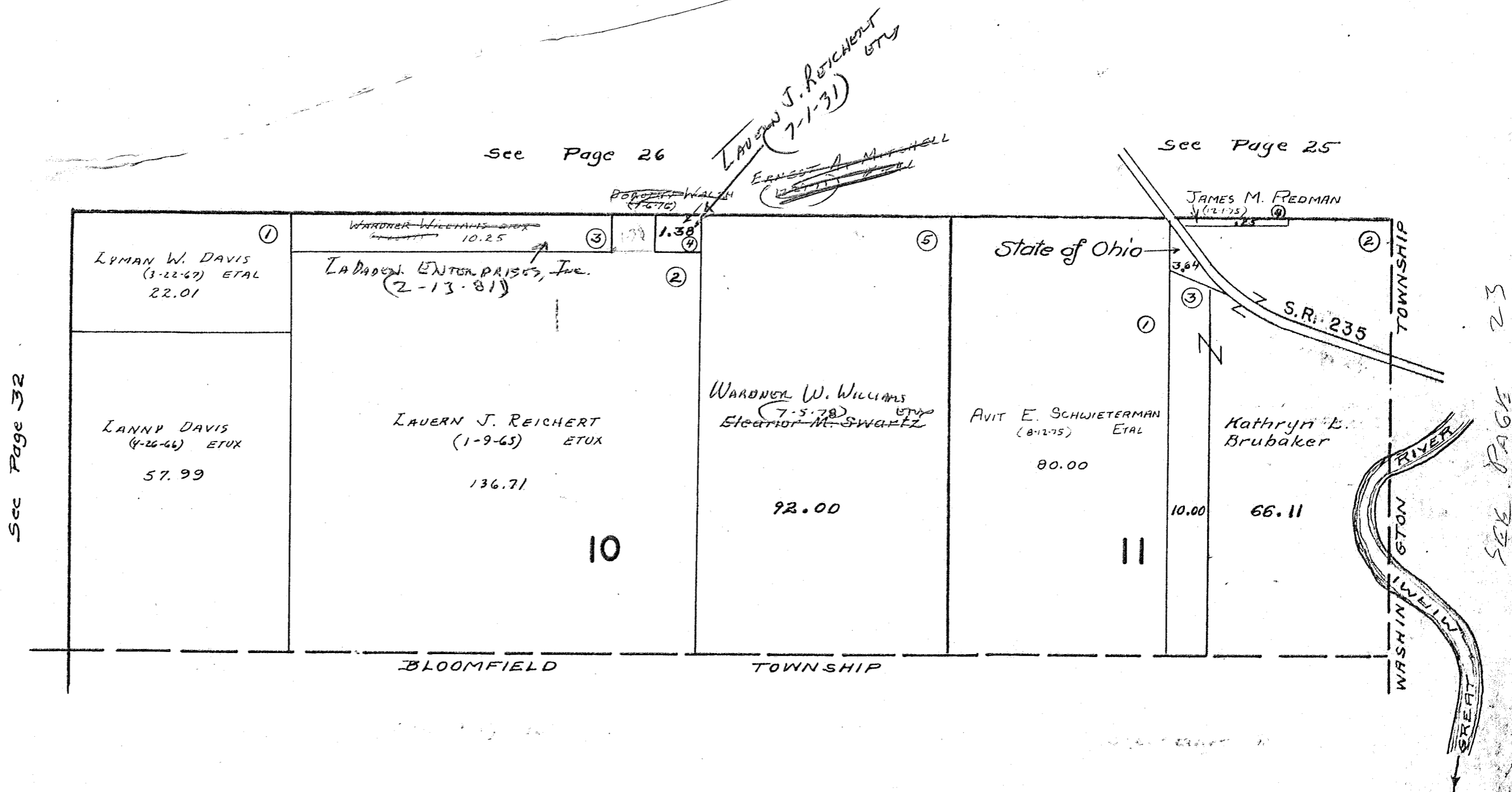
SURVEY OR SECTION	SUB. NO.	NO. ACRES	GRANTOR	GRANTEE	ACRES TRANS'FRD	TRANS.	DATE OF TRANSFER	DEED		LOT NO.	SIZE		REMARKS
								VOL.	PAGE		FRONT	DEPTH	
10-7-8		1.38	DOROTHY WALSH	ERNEST A. MITCHELL ETAL	1.38	✓	12-29-77	374	380-381				
10-7-8		92.00	ELEANOR M. SWANKE	WARDON W. WILLIAMS ETUP	92.00	✓	7-5-78	377	331/333				
10-7-8		10.25	WARDON W. WILLIAMS ETUP	ERIC B. FENSTERMARKER, TRUSTEE	10.25	✓	2-13-81	391	171/173				
10-7-8		10.25	ERIC B. FENSTERMARKER, TRUSTEE	LA DAREN ENTORPRISES, Inc.	10.25	✓	2-13-81	391	174/176				

STOKES TOWNSHIP

SECTION 10 TOWN 7S. RANGE 8E.

SECTION 11 TOWN 7S. RANGE 8E.

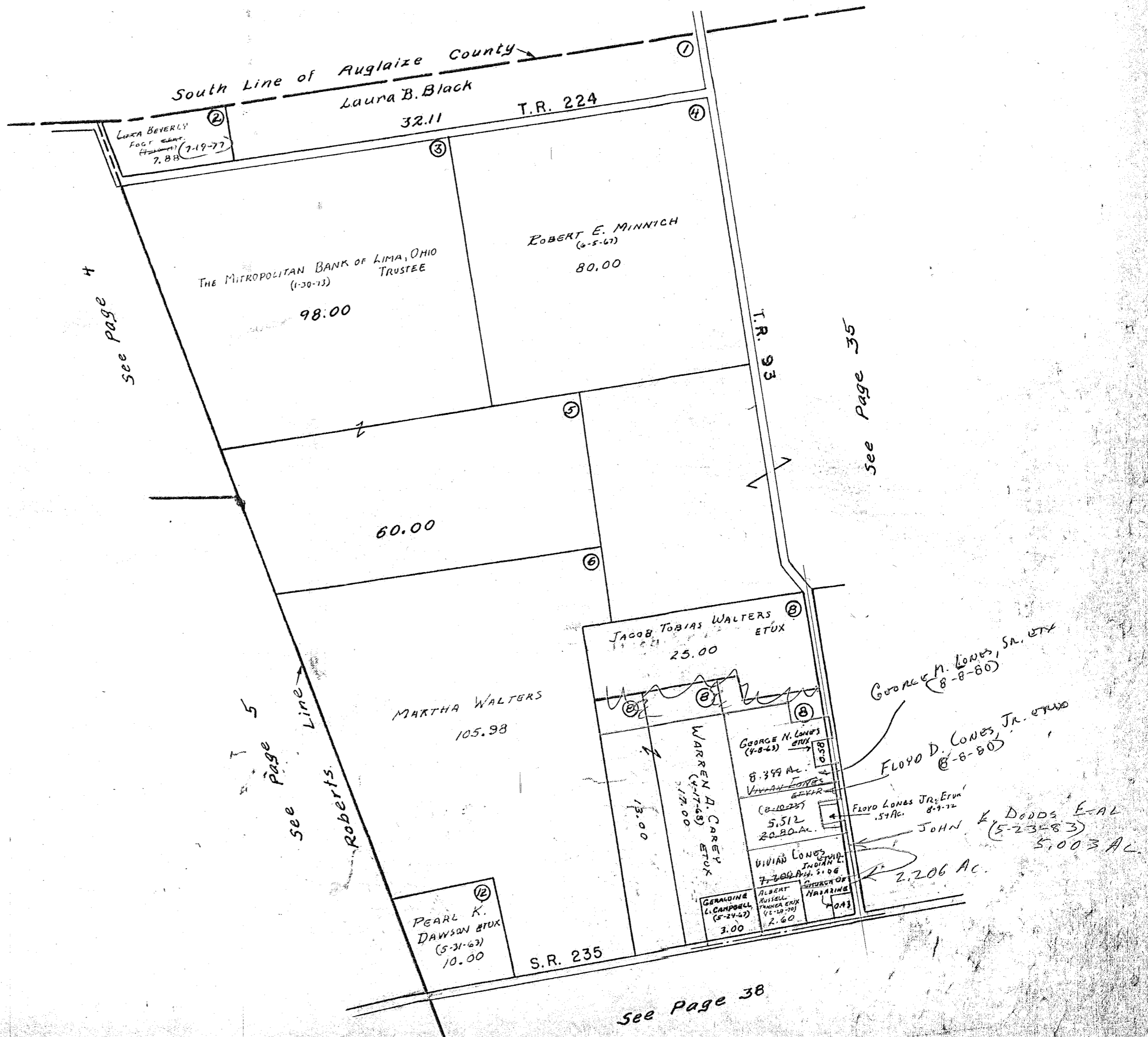
SCALE 10 CHAINS TO THE INCH



SURVEY OR SECTION	SUB. NO.	NO. ACRES	GRANTOR	GRANTEE	ACRES TRANS'FRD	TRANS.	DATE OF TRANSFER	DEED		LOT NO.	SIZE		REMARKS
								VOL.	PAGE		FRONT	DEPTH	
12276		7.88	LULA EMERY DEL'D	LEORA GRACE WEST ETAL	7.88	✓	7-19-77	371	642-243				
12276		7.88	LEORA GRACE WEST DEL'D	BEVERLY FOOT	7.88	✓	7-19-77	371	644-245				
12276		32.11	LULA EMERY DEL'D	LURA B. FOOT ETAL	32.11	✓	11-26-79	386	15/16				
12276		32.11	DOLORES ENDRESS DEL'D	LURA B. FOOT	32.11	✓	11-26-79	386	13/14				
12276		32.11	LEORA G. WEST DEL'D	" " "	32.11	✓	11-26-79	386	17/18				
12276		21.12	VIVIAN LONES ET VIR	GEORGE M. JONES, SR ETUX	8.399	✓	8-8-80	388	72/773				New Survey
12276		12.74	VIVIAN LONES ET VIR	FLOYD D. LONES, JR. ETUX	5.512	✓	8-8-80	388	774/775				New Survey
12276		7.209	FLOYD D. LONES ETUX	JOHN E. DODDS ETAL	5.003	✓	5-23-83	480	221/222				

STOKES TOWNSHIP
VIRGINIA MILITARY SURVEY 12276

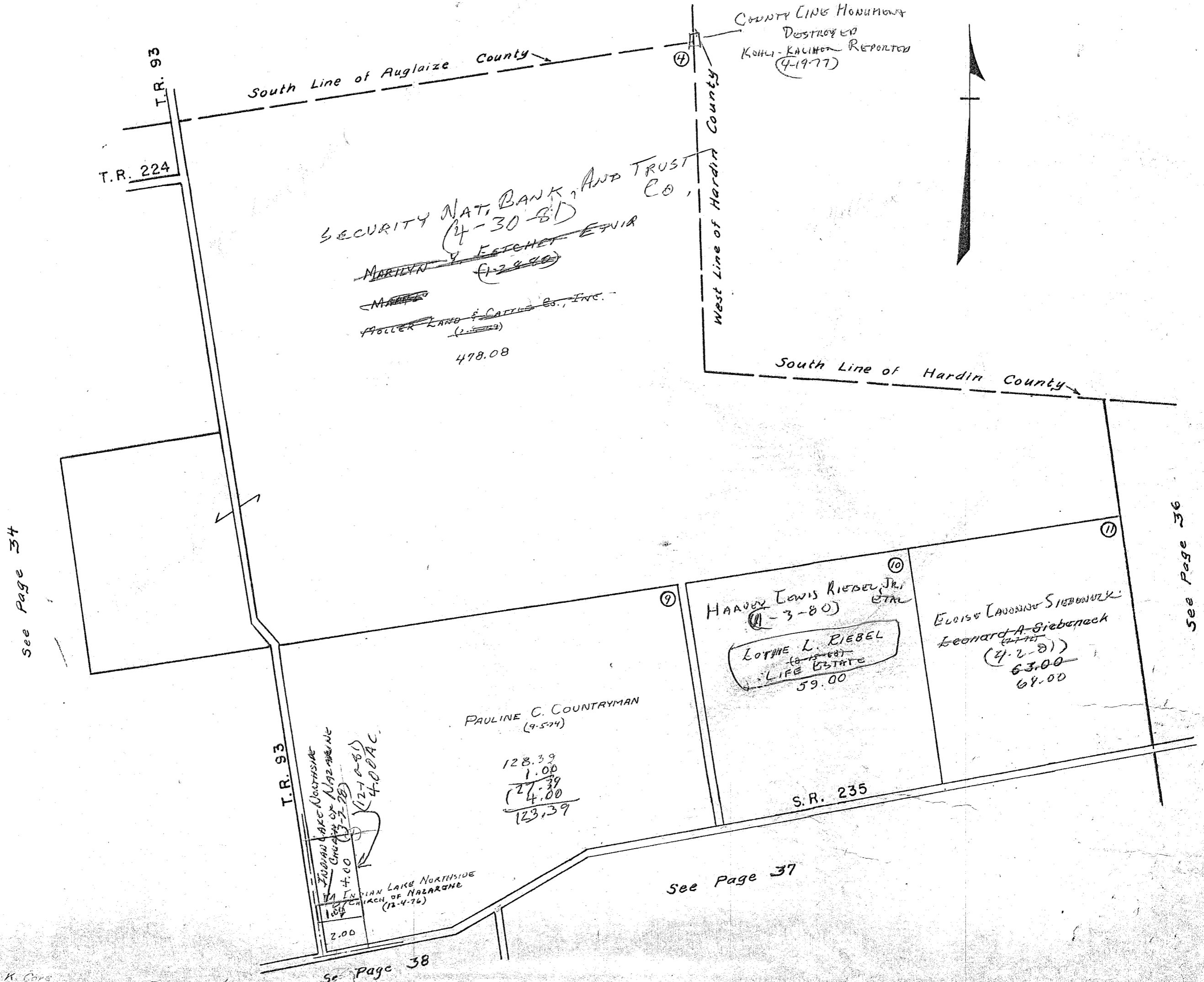
SCALE 10 CHAINS TO THE INCH



SURVEY OR SECTION	SUB. NO.	NO. ACRES	GRANTOR	GRANTEE	ACRES TRANS'FRD	TRANS.	DATE OF TRANSFER	DEED		LOT NO.	SIZE		REMARKS
								VOL.	PAGE		FRONT	DEPTH	
12276		128.39	PAULINE C. COUNTRYMAN	INDIAN LAKE NORTHSIDE CHURCH OF THE NAZARENS	1.00	✓	3-7-78	375	336-337				New Survey
12276		478.08	WILLIAM L. SCHMIDT ETAL	MOELLER LAND, CATTLE, INC.	478.08	✓	1-28-80	386	725/728				
12276		478.08	MOELLER LAND AND CATTLE CO.	MARILYN Y FETCHET ETUIR	478.08	✓	1-28-80	386	729/730				Resolving Line Estmto
12276		59.00	LOTTIE L. RIEBEL	HARVEY LEWIS RIEBEL, JR. ETAL	59.00	✓	11-3-80	389	968				
12276		64.00	LEONARD ANTHONY SIEBENCK	ELOISE LAVONNE SIBONECK AND TRUST CO.	64.00	✓	4-2-81	391	596				
12276		478.08	FRANK FETCHET ETUX	SECURITY NATIONAL BANK OF THE NAZARENS	478.08	✓	4-30-81	391	920/953				
12276		127.39	PAULINE C. COUNTRYMAN	INDIAN LAKE NORTHSIDE CHURCH	4.00	✓	12-10-81	394	607/668				NEW SURVEY

STOKES TOWNSHIP VIRGINIA MILITARY SURVEY 12276

SCALE 10 CHAINS TO THE INCH

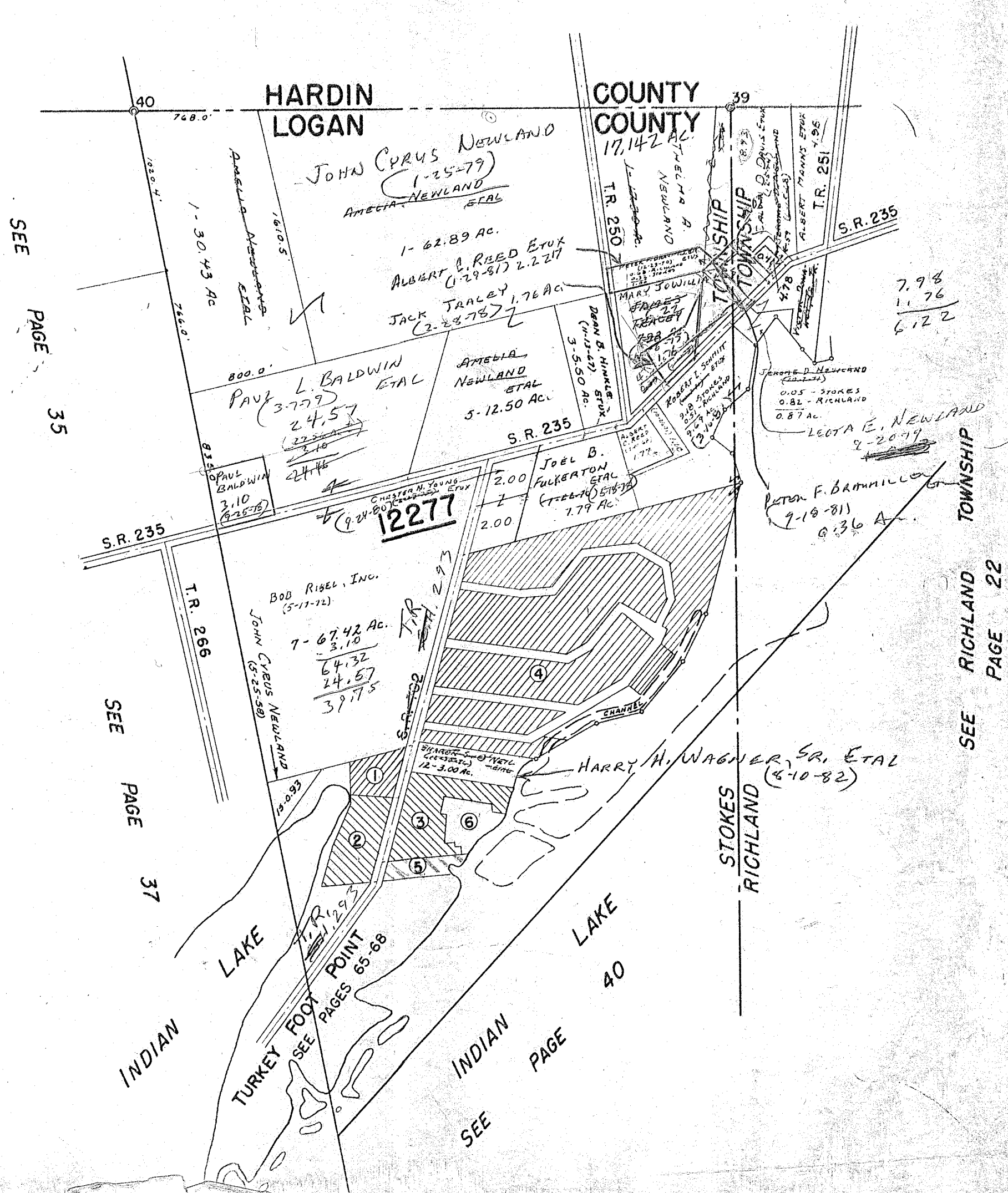


SURVEY OR SECTION	SUB. NO.	NO. ACRES	GRANTOR	GRANTEE	ACRES TRANSFRD	TRANS.	DATE OF TRANSFER	DEED		LOT NO.	SIZE		REMARKS
								VOL.	PAGE		FRONT	DEPTH	
12277		7.98	JAMES TRACEY	MARY Jo WILLIAMS	7.98	✓	10-6-77	373	46-47				
12277		7.98	MARY Jo. WILLIAMS ETUX	JACK TRACEY	1.76	✓	2-28-78	375	26-27				NEW SURVEY
12276		7.79	JOEL B. FULKERSON ETUX	JOEL B. FULKERSON	7.79	✓	5-18-78	376	300-301				
12277		67.42	BOB RIGEL, INC.	PAUL BALDWIN	3.10	✓	9-25-78	379	279-280				NEW SURVEY
12277		30.43+62.89 +12.50	ANIELA NEWLAND ETAL	JOHN CYRUS NEWLAND	30.43+62.89 +12.50	✓	1-25-79	381	351-356				
11		4	J. WARREN HUGHES	" " " TRUSTEE	4	✓	1-25-79	381	357-360				
11		64.32	BOB RIGEL, INC.	PAUL L. BALDWIN ETAL	24.57	✓	3-7-79	381	650-651				NEW SURVEY
11		0.05	JEROME D. NEWLAND	LEOTA E. NEWLAND	SAME	✓	9-20-79	385	42-43				
12277		0.39	CHESTER N. YOUNG ETUX	KAY HAMILTON	2.00	✓	9-24-80	389	381-382				
12277		2.00	KAY HAMILTON	CHESTER N. YOUNG ETUX	2.00	✓	9-24-80	389	383-384				N. TRACT.
12277		2.00	KAY HAMILTON	CHESTER N. YOUNG ETUX	2.00	✓	9-24-80	389	385-386				S. TRACT.
12277		19.369	THELMA NEWLAND	ALBERT L. REED ETUX	2.227	✓	1-29-81	390	370-371				NEW SURVEY
12277		9.18	ROBERT L. SCHMITT ETUX	G. L. STEVENSON	9.18	✓	3-16-81	391	371-379				
12277		9.18	G. L. STEVENSON	ROBERT L. SCHMITT ETUX	9.18	✓	3-16-81	391	400-402				
12277		0.25	LEOTA E. SHELLY (NEWLAND)	PETER F. BRANHILLON ETUX	0.25	✓	9-18-81	393	726				NEW SURVEY
12277		3.00	SHARON S. O'BRIEN (O'NEILL)	HARRY H. WAGNER, SR. ETAL	3.00	✓	8-10-82	397	1/4				

STOKES TOWNSHIP

VIRGINIA MILITARY SURVEY 12277

SCALE: 1" = 10 CHAINS = 660'



- ① GROSS ALLOTMENT - PAGE 91.
- ② NEWLAND ALLOTMENT - PAGE 98.
- ③ OATMAN'S ALLOTMENT - PAGE 90.
- ④ KING'S LANDING ALLOTMENT - PAGE 96
- ⑤ ~~J. CURTIS ALLEN ETUX~~ - 0.92 AC. PAGE 98

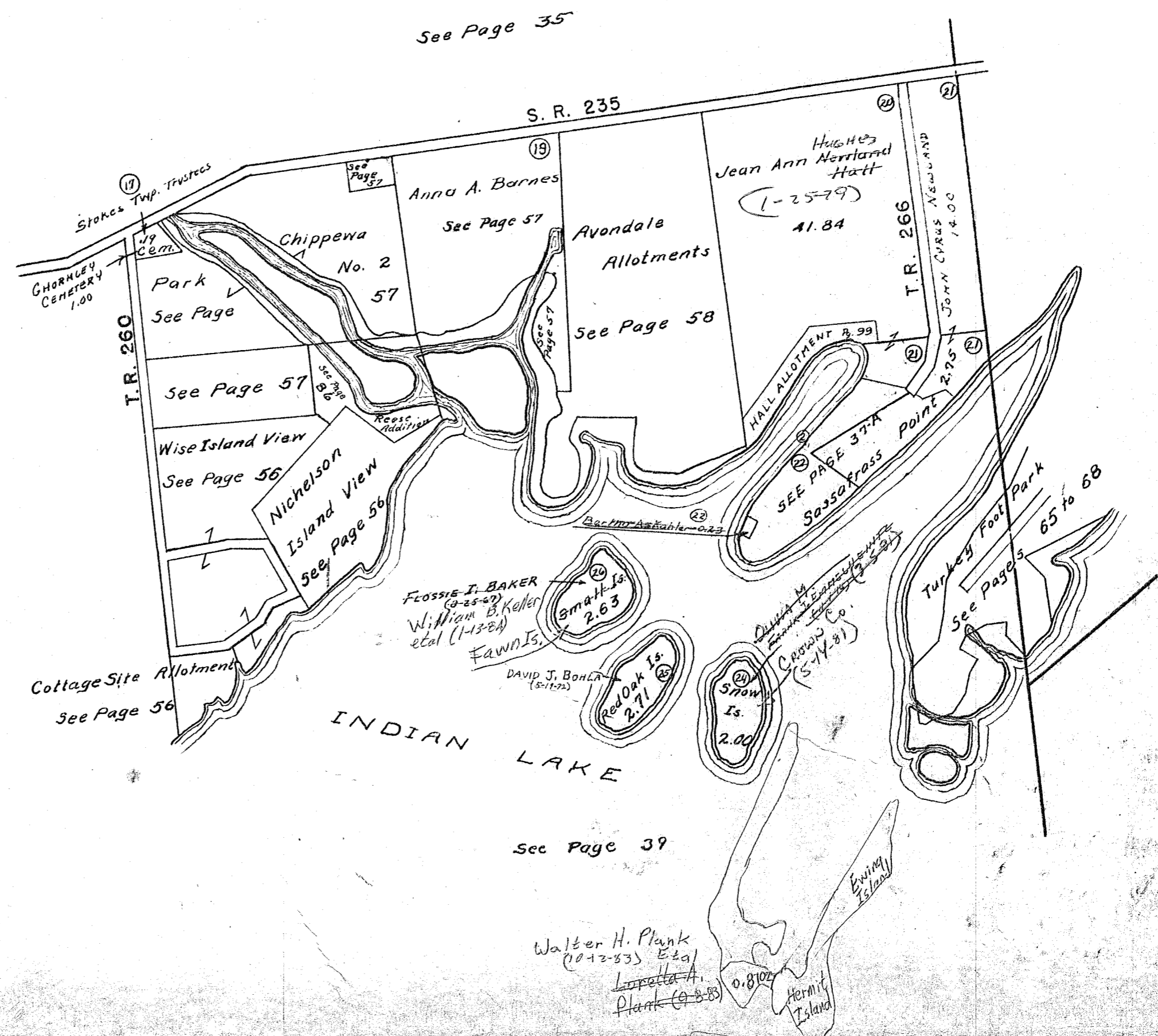
- ⑥ ERIC SHELDON ETUX - 0.07 AC.
- JOHN ACHESON ETUX - 1.84 AC.

SURVEY OR SECTION	SUB. NO.	NO. ACRES	GRANTOR	GRANTEE	ACRES TRANS'FRD	TRANS.	DATE OF TRANSFER	DEED		LOT NO.	SIZE		REMARKS
								VOL.	PAGE		FRONT	DEPTH	
12276		41.84	JEAN ANN NEWLAND HALL	JEAN ANN HUGHES	41.84	✓	1-25-79	381	336				
12276		2.00	FRANK J. EMMELHEINTZ	OLIVIA M. EMMELHEINTZ	2.00	✓	3-5-81	391	329/330				SNOW ISLAND.
12276		2.00	OLIVIA M. EMMELHEINTZ	CROWN CO.	2.00	✓	5-14-81	392	136				SNOW ISLAND
12276		0.8702	State of Ohio	Loretta A. Plank	0.8702	✓	9-8-83	401	654- 656				Hermit Island
12276		0.8702	Loretta A. Plank	Walter H. Plank et al	0.8702	✓	10-12-83	402	56/57				
12276		2.63	Flossie I. Baker	William B. Keller et al	2.63	✓	1-13-84	403	29				Changed from Small to Fawn

STOKES TOWNSHIP

VIRGINIA MILITARY SURVEY 12276

SCALE 10 CHAINS TO THE INCH



See Page 38

See Page 36

See Page 40

See Page 35

S. R. 235

T. R. 260

T. R. 266

INDIAN LAKE

See Page 39

Cottage Site Allotment
See Page 56

Wise Island View
See Page 56

Nichelson Island View
See Page 56

See Page 57

Park
See Page 57

Chippewa No. 2
57

Anna A. Barnes
See Page 57

Avondale Allotments
See Page 58

HUGHES
Jean Ann Merriland Hatt
(1-25-79)
41.84

HALL ALLOTMENT 8.99
SEE PAGE 37-A
Sassafras Point

Turkey Foot Park
See Pages 65 to 68

FLOSSIE J. BAKER (9-25-60)
William B. Keller et al (1-13-88)
Fawn Is.

DAVID J. BOHLA (5-11-72)
Red Oak Is.
2.71

SNOW Is.
2.00

Walter H. Plunk (10-13-83) Et al
Loretta A. Plunk (9-8-83)
0.8102
Hermit Island

Ewing Island

SURVEY OR SECTION	SUB. NO.	NO. ACRES	GRANTOR	GRANTEE	ACRES TRANS'FRD	TRANS.	DATE OF TRANSFER	DEED		LOT NO.	SIZE		REMARKS
								VOL.	PAGE		FRONT	DEPTH	
12276		0.30	GROVER E. NEUMANN ETUX	DOROTHY ANN URBAN	0.30	✓	8-5-77	371	946-947				
12276		0.227	NANCY C. GRAHAM	JANE P. GRAHAM	0.227	✓	10-31-77	373	508-509				
12276		0.12	HERMAN J. NEU DECD	ARLENE P. NEU	0.12	✓	7-31-78	377	845/846				
12276		0.12	ARLENE P. NEU	DAVID BOHLA H. CRUTCHER	0.12	✓	7-31-78	377	847/848				
12276			STATE OF OHIO	GENEVIEVE H. CRUTCHER			1-12-79	381	202/204	76-4-A			
			" " "	LAKE LANDS ADMINISTRATOR			1-12-79	381	205/207	76-8-A			
			" " "	NANCY C. GRAHAM			1-12-79	381	208/210	76-10-A			
			" " "	MAURICE P. FREESE ETAL			1-12-79	381	214/216	76-13-A			
			" " "	GARRETT R. HARROD ETAL			1-12-79	381	217/219	76-14-A			
			" " "	ARTHUR P. NILL ETAL			1-12-79	381	211/213	76-15-A			
			" " "	CLAYTON CARY, SR. ETAL			1-12-79	381	214/216	76-16-A			
			" " "	DON E. DERRINGER ETAL			1-12-79	381	217/219	76-17-A			
			" " "	AMBERT J. YOUNT ETAL			1-12-79	381	223/225	76-18-A			
			" " "	LAWANDA HARTSOCK			1-12-79	381	224/228	76-19-A			
			" " "	NELLIE E. PEARSON			1-12-79	381	228/231	76-21-A			
			" " "	HARRY L. REYNOLDS			1-12-79	381	220/222	76-22-A			
			" " "	ARLENE P. NEU			1-12-79	381	232/234	76-23-A			
			" " "	HUGO E. NIEHUS ETAL			1-12-79	381	233/237	76-24-A			
			" " "	CARLOS F. COWEN ETAL			1-12-79	381	238/240	76-25-A			
			" " "	GEORGE F. PERRY ETAL			1-12-79	381	241/243	76-26-A			
			" " "	WILLIAM G. WOLF ETAL			1-12-79	381	278/279				
12276		0.073	GEORGE F. PERRY DECD	HELEN M. PERRY	0.073	✓	3-12-79	381	650/652	76-29-A	382	650/652	
12276	0.043	0.073 0.170	STATE OF OHIO	ALAN M. SPRENGER	0.043	✓	4-20-79	382	653/655	76-2-A	382	653/655	
12276		0.042	" " "	JAMES D. WESTFALL ETAL	0.042	✓	4-20-79			76-20-A	382	635/637	
12276		0.022	" " "	GEORGE E. MIDDLETON	0.022	✓	4-26-79			76-3-A	382	632/634	
12276		0.015	" " "	CHARLES L. BAIRD ETUX	0.015	✓	4-26-79						
12276		0.168	CHARLES L. BAIRD ETUX	JOSUPH J. THOMAS, JR.	0.168	✓	5-14-79	382	942/944				
12276		0.073	HELEN M. PERRY	VINCENT E. WARD ETUX	0.073	✓	6-5-79	383	385/387	76-25-A			
12276		0.022	GARRETT R. HARROD (DECD)	MARY T. HARROD	0.022	✓	7-16-79	383	811/813	76-13-A			
12276		0.176	MARY T. HARROD	HAROLD C. DEY, JR. ETUX	0.176 0.225	✓	10-16-80	389	139/141	76-13-A			
12276		0.225	NANCY C. GRAHAM G.C.	JANE P. GRAHAM	0.225	✓	3-17-81	391	422/423				
12276		0.105	WILLIAM M. BEARLE	DONALD J. HAMMOND ETUX	0.105	✓	8-24-81	393	315/316				
12276		0.031	ARLENE P. NEU	DAVID J. BOHLA	0.031	✓	9-22-81	393	751/752	76-22-A			
12276		0.05	STATE OF OHIO (LAKE LANDS)	MERLIN C. DERRINGER ETUX	0.05	✓	1-6-82	394	845/848	76-1 A			
12276		0.10	GEORGE E. MIDDLETON (DECD)	DONNA D. MIDDLETON ETAL	0.10	✓	6-30-82	396	527/528	76-20 A.			Commons Oil Ac.
12276		0.01	Harold C. Dey Jr. etux	Eldon O. Quesinberry etal	0.01	✓	8-18-83	401	310/311				
12276		0.176	Jane P. Graham decd	Nancy C. Graham etal	0.176	✓	3-30-84	404	191				1/2 interest

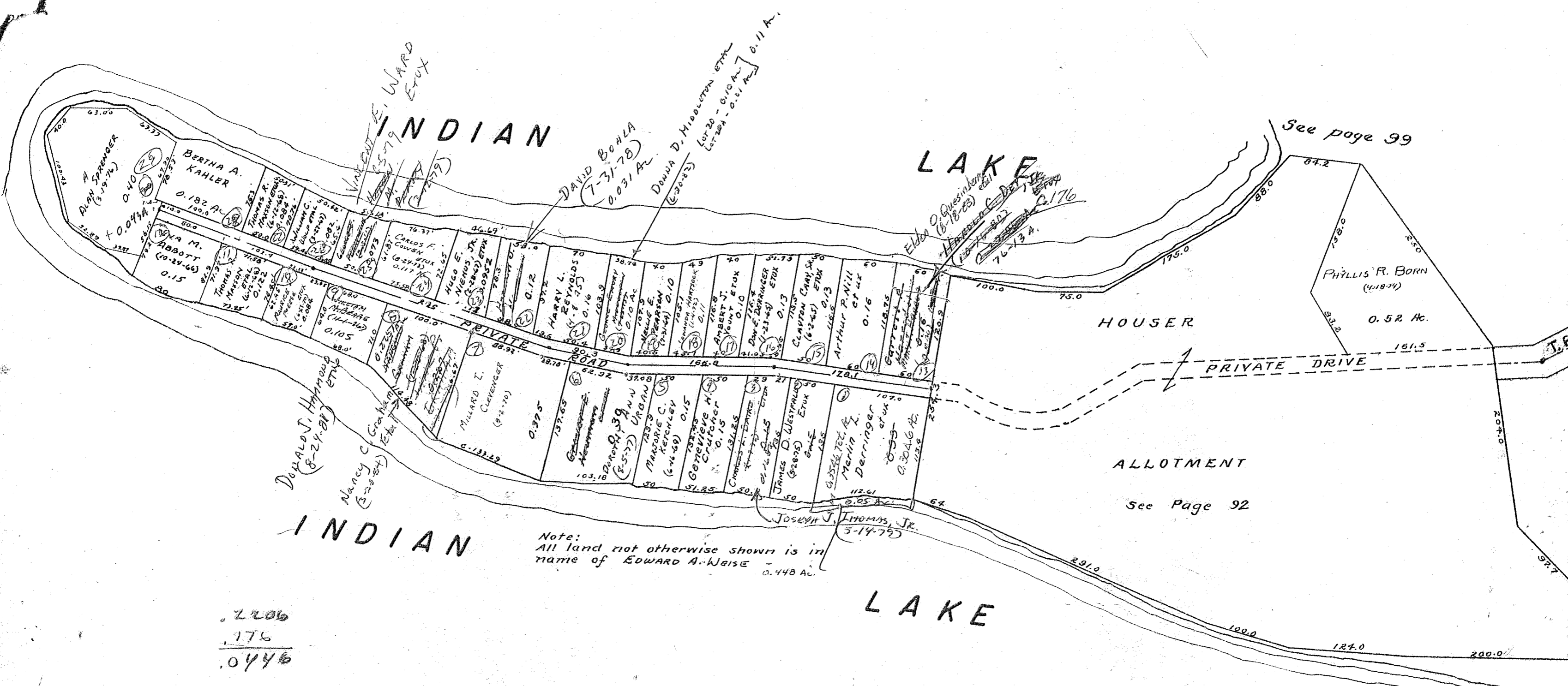
STOKES TOWNSHIP
 VIRGINIA MILITARY SURVEY 12276 PT.
 SASSAFRASS POINT

SCALE: 1" = 100'

SUB-NO. 22

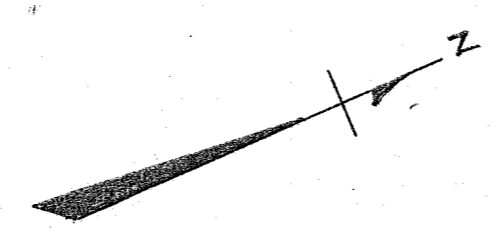
0.165
 0.576
 0.221

0.165
 0.11
 0.176



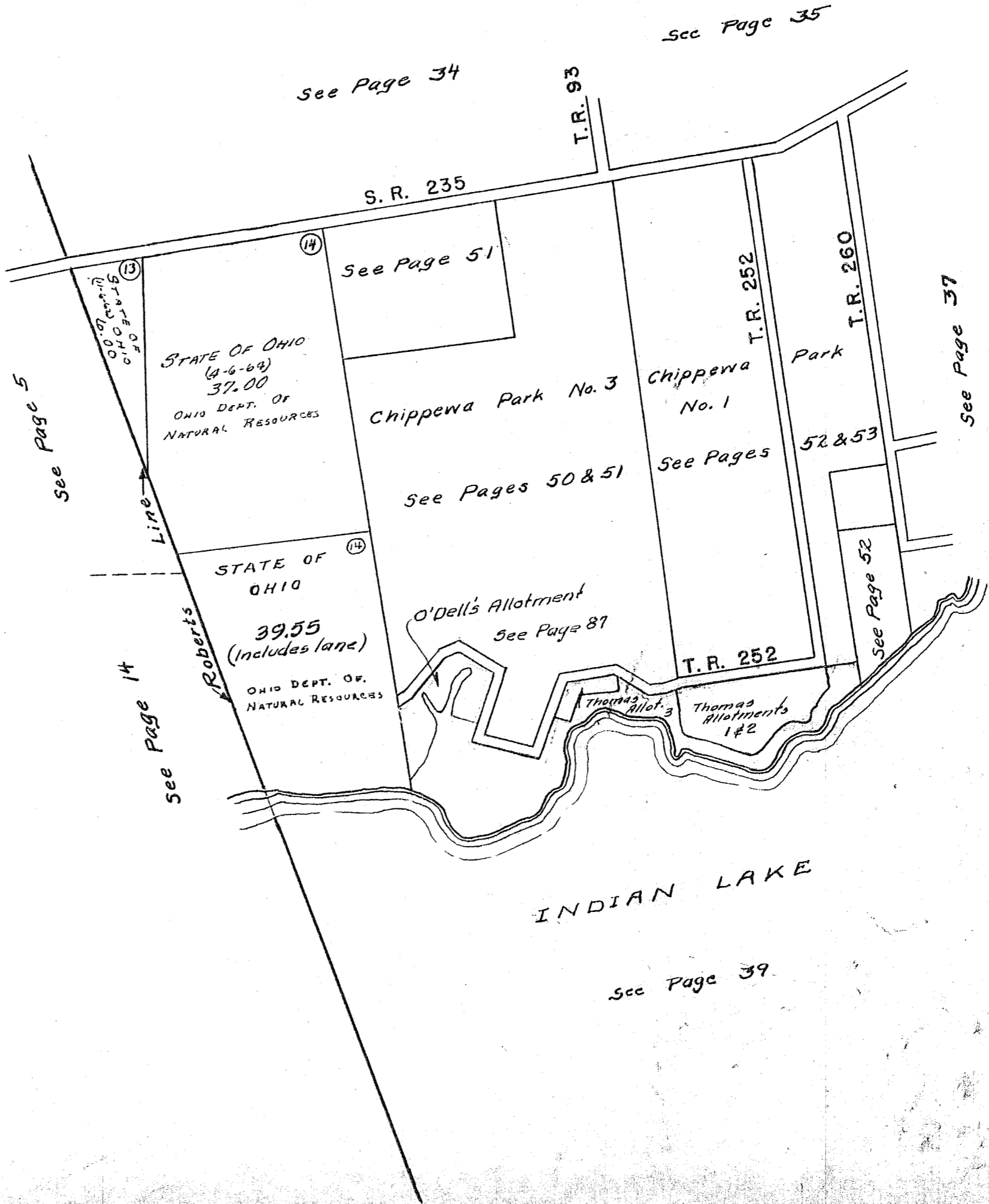
.2206
 .176
 .0446

0.227
 0.002
 0.225 - GRANT



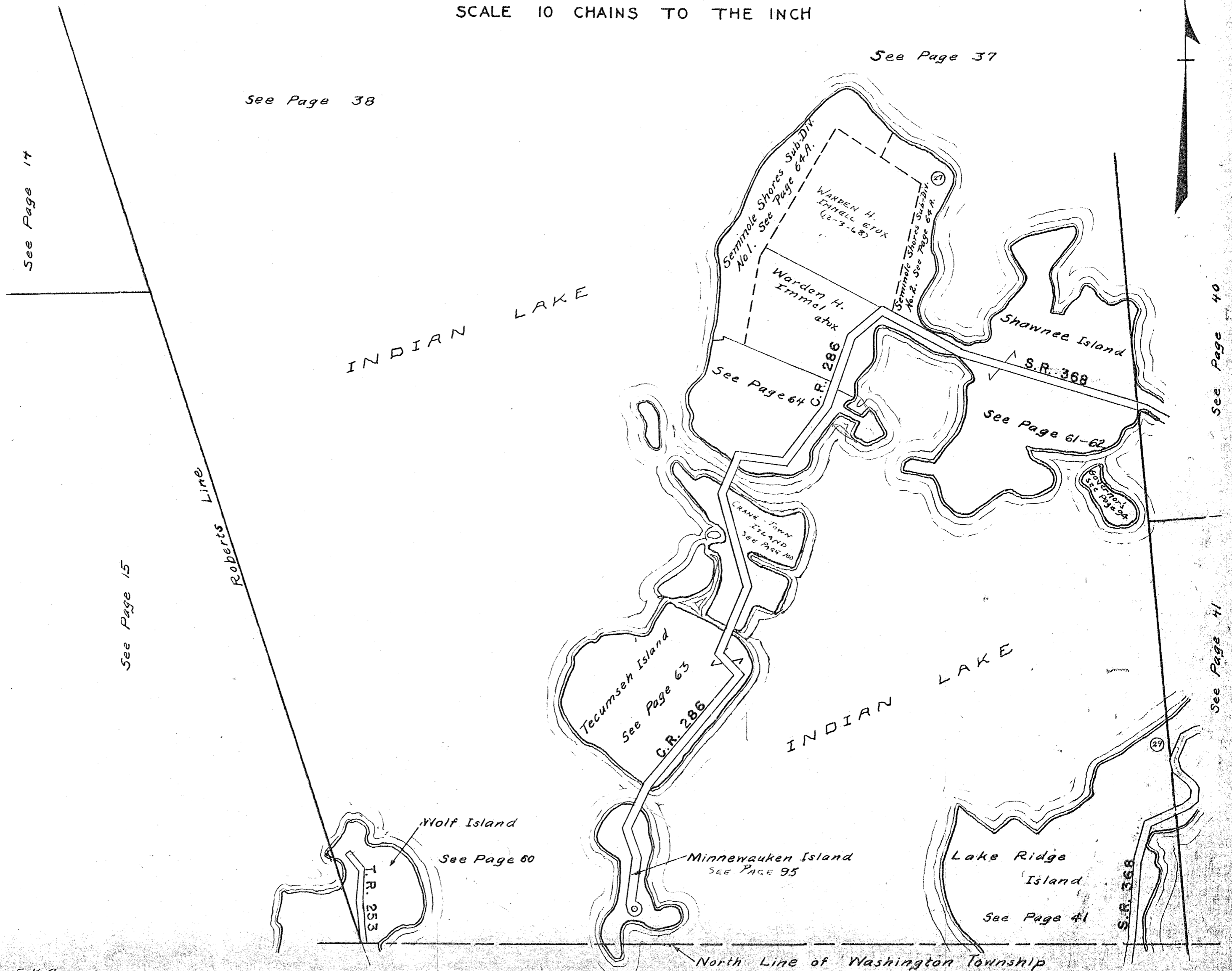
STOKES TOWNSHIP
VIRGINIA MILITARY SURVEY 12276

SCALE 10 CHAINS TO THE INCH



STOKES TOWNSHIP
VIRGINIA MILITARY SURVEY 12276

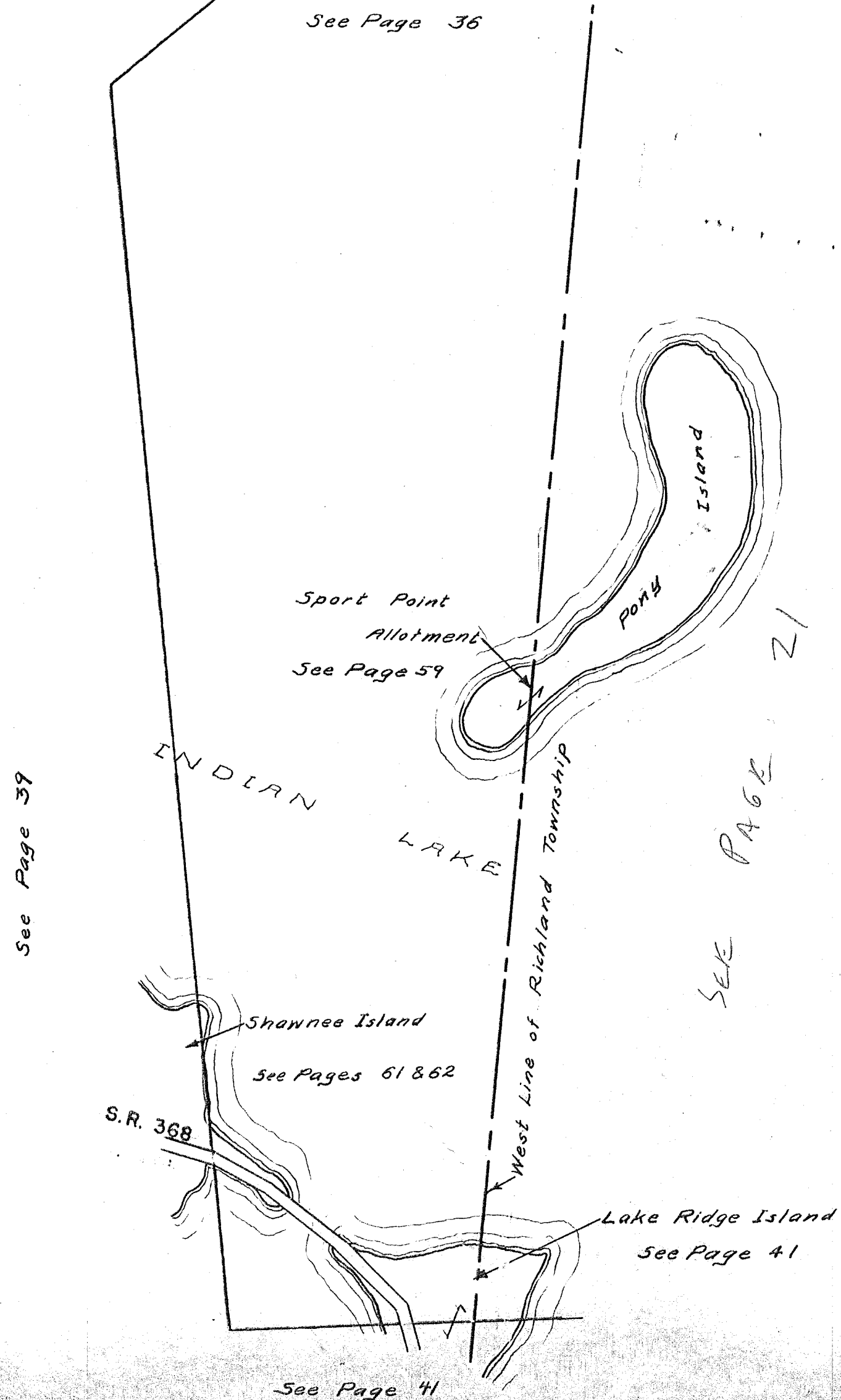
SCALE 10 CHAINS TO THE INCH



STOKES TOWNSHIP
VIRGINIA MILITARY SURVEY 13393

SCALE 10 CHAINS TO THE INCH

See Page 36



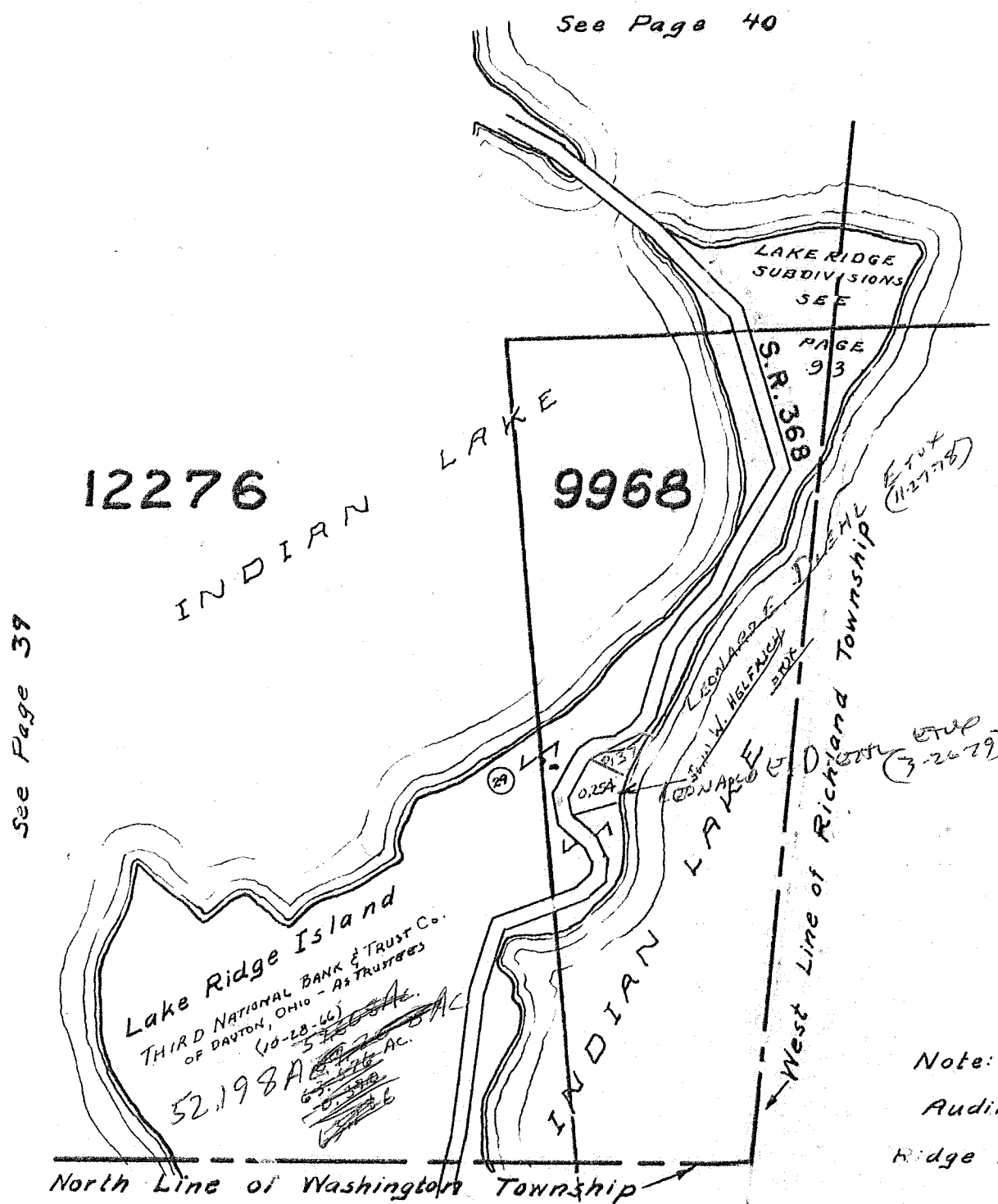
SURVEY OR SECTION	SUB. NO.	NO. ACRES	GRANTOR	GRANTEE	ACRES TRANS'FRD	TRANS.	DATE OF TRANSFER	DEED		LOT NO.	SIZE		REMARKS
								VOL.	PAGE		FRONT	DEPTH	

12276 9968		63.676 0.254	THIRD NATL. BANK, TRUST CO. JOHN W. HELFRICH ETUX	LEONARD E. DIEHL ETUX LEONARD E. DIEHL ETUX	0.39 0.254	✓ ✓	11-27-78 3-26-78	380 382	135/430 163/164				NEW SURVEY
---------------	--	-----------------	------------------------------------------------------	------------------------------------------------	---------------	--------	---------------------	------------	--------------------	--	--	--	------------

STOKES TOWNSHIP

VIRGINIA MILITARY SURVEY 9968

SCALE 10 CHAINS TO THE INCH 12276



52.198
11.04

63.158

12276

9968

Lake Ridge Island
THIRD NATIONAL BANK & TRUST Co.
OF DAYTON, OHIO - AS TRUSTEES
(10-28-66)
52.198 AC.

SURVEY OR SECTION	SUB. NO.	NO. ACRES	GRANTOR	GRANTEE	ACRES TRANS'FRD	TRANS.	DATE OF TRANSFER	DEED		LOT NO.	SIZE		REMARKS
								VOL.	PAGE		FRONT	DEPTH	
34-6-8		2.024.00 +4.00	KYRLE NICHOLAS RUHL (Dec'd)	NANCY ELAYNE RUHL ETAL	2.024.00 +4.00	✓	3-11-80	387	123/124	5-6-7-8			Nicholson's Fairborn
34-6-8		" "	NANCY ELAYNE RUHL ETAL	ELAINE KRAMER	" "	✓	6-29-81	392	678/680				
34-6-8		" "	ELAINE KRAMER	NANCY E. RUHL ETAL	" "	✓	6-29-81	392	681/682				

STOKES TOWNSHIP
SEC. 34 T.6S. R.8E.-SEC. 35 T.6S. R.8E.

SCALE: 1"=100'

(SEE PAGE 43)

NICHELSON FAIRVIEW ADDITION
TRACTS 5-6 & 7

GARY A. GIERKE ETAL
(10-25-73)
8.08 Pt.
New Survey 1961
by D. L. Dodson

CHARLES BANNING ETUX
(12-4-75)
2.00

CLARENCE E. JACOBS
(1-24-65) ETUX
2.07

CLARENCE E. JACOBS ETUX
1.00
(1-22-65)

0.25

0.25

LAKEVIEW CORPORATION
(SEE PAGE 82)
CORPORATION
LINE
2070
2070
2070

TRACT NO. 5
Kyle N. Ruhl
2.09

TRACT NO. 6
Kyle N. Ruhl
4.00

TRACT NO. 7
Kyle N. Ruhl
4.00

HERRY A. BUCHENROTH
(3-15-76) ETAL
2.69

NANCY ELAINE RUHL ETAL
~~3-11-80~~
6-29-81

SEC. 34 T.6 R.8
SEC. 35 T.6 R.8

(SEE PAGE 45)

S. R. 720

(SEE PAGE 83)

(SEE PAGE 24)

SURVEY OR SECTION	SUB. NO.	NO. ACRES	GRANTOR	GRANTEE	ACRES TRANS'FRD	TRANS.	DATE OF TRANSFER	DEED		LOT NO.	SIZE		REMARKS
								VOL.	PAGE		FRONT	DEPTH	
35-6-8		2.50	OSCAR MCGEE DEC'D	USEBA MCGEE ETAL	2.50	✓	7-2-79	383	745/746				
35-6-8		2.50	RUTH STRATTON DEC'D	FLOYD A. STRATTON ETAL	2.50	✓	9-20-79	385	741/35				
35-6-8		2.50	JAMES MCGEE DEC'D	PATRICIA KINOLE ETAL	2.50	✓	10-11-79	385	436/437	UND. 4/5 INT.			
35-6-8		2.50	USEBA MCGEE DEC'D	ROBERT MCGEE ETAL	2.50	✓	10-11-79	385	438	UND. 50/150 INT.			
34-6-8		7.89	KYRLE NICHOLAS Ruhl (Dec'd)	NANCY ELAINE Ruhl ETAL	7.89	✓	3-11-80	387	123/124				No. 8
35-6-8		2.50	ROBERT M. GEE ETAL (SADRIFFS DEC'D)	RICHARD M. BOWMAN	2.50	✓	11-7-80	390	234/235				
35-6-8			POW CONTA CORP.	WILLIAM R. DICKSON, JR.		✓	5-18-81	392	174/178				RAIKOND R/W.
34-6-8		7.89	NANCY E. Ruhl ETAL	ELAINE KRAMER	7.89	✓	6-29-81	392	174/180				
34-6-8		7.89	ELAINE KRAMER	NANCY E. Ruhl ETAL	7.89	✓	6-29-81	392	181/182				
35-6-8		2.50	RICHARD M. BOWMAN	CHARLES BANNING ETUX	2.50	✓	8-6-82	396	949				

STOKES TOWNSHIP

SEC. 34 T.6S. R.8E.-SEC. 35 T.6S. R.8E.

SCALE: 1"=100'

