

SURVEY OR SECTION	SUB. NO.	NO. ACRES	GRANTOR	GRANTEE	ACRES TRANS'FRD	TRANS.	DATE OF TRANSFER	DEED		LOT NO.	SIZE		REMARKS
								VOL.	PAGE		FRONT	DEPTH	
27-6-8		0.06	HAROLD WATERS	JOE C. JACOBS	0.06	✓	5-31-77	370	601-602				
27-6-8		0.50, 0.59 0.50	JOHN L. FRY ETUX	HAROLD G. WEEKS	0.50, 0.59 0.50	✓	6-23-77	371	479	18			
			BO. OF EDUCATION, INDIAN LAKE SCHOOL DIST.	THOMAS P. CAIN		✓	7-12-77	371	488-489	PT. 23			
		1.29	" " " " " "	ROBERT S. HOUCHEINS ETUX	0.04	✓	9-13-77	372	582-583	PT. O.L. No. 2			
			MICHAEL SHELLEY ETUX	DAVID D. DESELEM ETAL		✓	10-5-77	373	37	15			
			DALE DONER (DOD)	JEANNE DONER		✓	10-13-77	373	190	61 - 62 Pt.			50' N. Side of Lot 62
			IRENE M. BRENT	J. BEN BRENTLINGER		✓	12-21-77	374	294				No TRANSFER
			JOSEPH T. HERSBERGER ETUX	RICHARD D. HEWITT ETUX		✓	12-29-77	374	375	23			
27-6-8		0.367	ADELMA K. ZUERNER DEC'D, MYRON L. VANHORN DEC'D	BETTY J. DOWLING ETAL KYLE RUHL	0.367	✓	5-16-78	374	236-237				
			GARY EUGENE STRATTON CONNIE SUE STRATTON	THE FARMERS BANKING Co. " " " "		✓	7-13-78	377	522	Pt. 1			
						✓	8-24-78	378	613	60			
27-6-8		0.20	DAVID E. WAGSTAPP ETAL	HAROLD L. SCOTT ETUX	0.11	✓	8-24-78	378	614	60			
			RICHARD GENE GEIGER	THE FARMERS BANKING Co.		✓	9-15-78	379	130/139				New Survey
27-6-8		0.117	CHARLOTTE BEVEL FRENCH (DOD) (DOD)	JOHN L. FRY ETUX	0.117	✓	9-27-78	379	343	E. Pt. 2	30'	172'	
27-6-8		0.14	RONALD P. HAWKINS ETUX	ANDERSON FORD SALES, INC.	0.14	✓	10-2-78	379	594/597		50'	150'	
			GEORGE R. DAVIS ETUX	BILL B. WINKELMAN ETUX		✓	10-18-78	379	731/732				
			KYLE N. RUHL (ESTATE)	GEORGE BRODIE ETAL		✓	1-16-79	381	143	Pt. 1			
			THE FARMERS BANKING Co., INC.	JOHN J. VOGEL ETAL		✓	2-21-79	381	659-660	Pt. 1			
27-6-8		0.14	FRONIA I. WALE ETUX	ANDERSON FORD SALES, INC.	0.14	✓	3-1-79	381	748-749	60			
			JEANNE DONER	GORDON R. HICKMAN ETUX		✓	7-5-79	383	799-800				Quit Claim
27-6-8		0.50	FRANCIS B. McBRIDE ETUX	JOHN A. HANSON ETUX	0.50	✓	8-21-79	384	578	E. Pt. 6 2			
			BURNARD S. VAN HORN	MYRON L. VAN HORN		✓	9-28-79	385	172				
			MYRON L. VAN HORN	VAN HORN FUNERAL HOME INC.		✓	10-23-79	385	626	19 Pt. 20 Pt. 21 Pt.			
27-6-8		0.13	TED METCALF	GRACE M. LeCLAIRE	0.13	✓	10-30-79	385	693	Pt. 19, Pt. 20			
27-6-8		0.17	LYDIE E. DELONG ETAL	BONNIE LOU CASE	0.17	✓	6-26-80	388	268				
			GORDON R. HICKMAN ETUX	JAMES H. FAY, JR ETAL		✓	11-1-80	388	326/327				
		0.20	LEAH STEELE (DOD)	CLARENCE C. STEELE ETAL	0.20	✓	7-3-80	388	406/407	61 N. Pt. 62			
		0.06	JOE C. JACOBS DEC'D	RAYMOND P. HUGHES ETUX	0.06	✓	3-12-81	391	374/376	Pt. of Overlot 1			
			HARRY W. STINER DEC'D	THELMA B. STINER		✓	4-30-81	391	949				
			THOMAS P. CAIN (DOD)	G. G. ANN, TRUSTEE		✓	6-4-81	392	394	E. Pt. 67	50'	50'	
		0.20	CLARENCE C. STEELE (DOD)	JAMES B. STEELE	0.20	✓	8-13-81	393	236/237	25 Pt. 26 Pt.			Outlot No. 1
		0.20	JAMES B. STEELE	THOMAS S. JARVIS ETAL	0.20	✓	9-2-81	393	506/508				Outlot No. 1
			JAMES H. FAY, JR, ETAL	ADMINISTRATOR OF VETERANS AFFAIRS		✓	9-22-81	393	762/763				
		0.06	IDA E. HAIN DEC'D	VIRGINIA A. HULBERT	0.06	✓	2-12-82	395	208/210	61 N. Pt. 62			
27-6-8		0.50, 0.59 0.50	HAROLD G. WEEKS ETUX	JAMES E. DUFF	0.50, 0.59 0.50	✓	2-25-82	395	356/357				
			DONALD L. DAVIS ETAL	ELAINE KRAMER		✓	3-4-82	395	359/361	18			
			ELAINE KRAMER	DONALD L. DAVIS		✓	3-8-82	395	379/400	N. Pt. 12			
27-6-8		0.10	NELLIE M. HYRE (DOD)	WALTER G. HYRE	0.10	✓	3-8-82	395	401/402	N. Pt. 12			
			ROBERT GROVES, SR. ETUX	VEDNA N. BRODIE		✓	4-29-82	395	803/804				Outlot No. 1
			SARAH A. BOGART DEC'D	MARY KUAILE ETAL		✓	5-11-82	395	962/963	Pt. 1			
27-6-8		0.35	JOHN L. HOFMANN ETUX	SCOTT L. JARVIS ETUX	0.35	✓	6-18-82	396	376/377	W. Pt. 24			
			MARY KUAILE ETUX	DORIS M. WOOD		✓	7-1-82	396	553/554	Pt. 0.6.4			
			EDNA PANCHES ETUX	DORIS M. WOOD		✓	7-6-82	396	621	W. Pt. 24			
		0.02	GRACE M. LACLAIRE	ODA P. GREEN ETUX	0.02	✓	7-6-82	396	626	W. Pt. 24			
27-6-8		0.13	JEAN P. BAKER	ALMA J. BAKER	0.13	✓	7-8-82	396	645/646	E. Pt. 24	50'	132'	
			CHARLOTTE B. ARMENTROUT	JOSEPH W. LACOURSE		✓	7-8-82	396	649	E. Pt. 24	50'	132'	
						✓	10-19-82	397	871/872	W. Pt. 14	46'	135'	

SURVEY OR SECTION	SUB. NO.	NO. ACRES	GRANTOR	GRANTEE	ACRES TRANS'FRD	TRANS.	DATE OF TRANSFER	DEED		LOT NO.	SIZE		REMARKS
								VOL.	PAGE		FRONT	DEPTH	
27-6-8		0.250	JOSEPH W. LA COURSE, SR.	BRET N. MATHWSON	0.250	✓	10-19-82	397	541/842	14 Pt.			EXCEPT 30.00' OFF E. END.
27-6-8		0.623	ARTHUR W. HAMMOND'S (DIED)	MARGARET E. HAMMOND'S	0.623	✓	11-5-82	398	33/34				OUTLOT No. 3
		0.17	BONNIE L. CASE	H. V. D.	0.17	✓	1-19-83	398	107/109				017-16-05-014
		0.20	BETH J. JARVIS	THOMAS S. JARVIS	0.20	✓	1-28-83	398	479				OUTLOT No 1
			JEAN PAUL BAKER ETUX	MICHAEL H. BAKER		✓	3-7-83	399	254/257	E. Pt. 24	50'		
		0.23	HERBERT E. BOK (DIED)	FLOYD E. FROST, JR. ETUX	0.23	✓	6-70-83	400	735-737	OUTLOT No 1			
			HERREN'S AUTO SERVICE, INC.	MELVIN R. COLLUM ETAL		✓	7-21-83			Pt. 5, Pt. 6			
			MICHAEL H. BAKER ETUX	THOMAS P. THOMPSON ETAL		✓	8-8-83	401	208/209	E. Pt. 24	50'		
27-6-8		0.17	ADMINISTRATOR OF VETERANS AFFAIRS H. V. D.	CHARLES O. JONES, I ETAL	0.17	✓	8-26-83	401	490/491	61, N. Pt. 62			
			THELMA B. STINER DEC'D	MARY GRACE FRESHOUR		✓	9-13-83	401	711/712				
		0.06, 10'	HAROLD LYMAN SCOTT "DEC'D"	ETHEL BEHNER	0.06, 10'	✓	10-27-83			E. Pt. 67	50'	50'	
		0.11, Alley	GLADYS G. HURLEY	MARY LOUISE SCOTT	0.11, Alley	✓	1-5-84	402	966				10' Alley 0.09 AC
		0.17, (0.25)		GLADYS HURLEY ETAL	0.17, (0.25)	✓	4-6-84	404	335	58 spt, 59			

STOKES TOWNSHIP

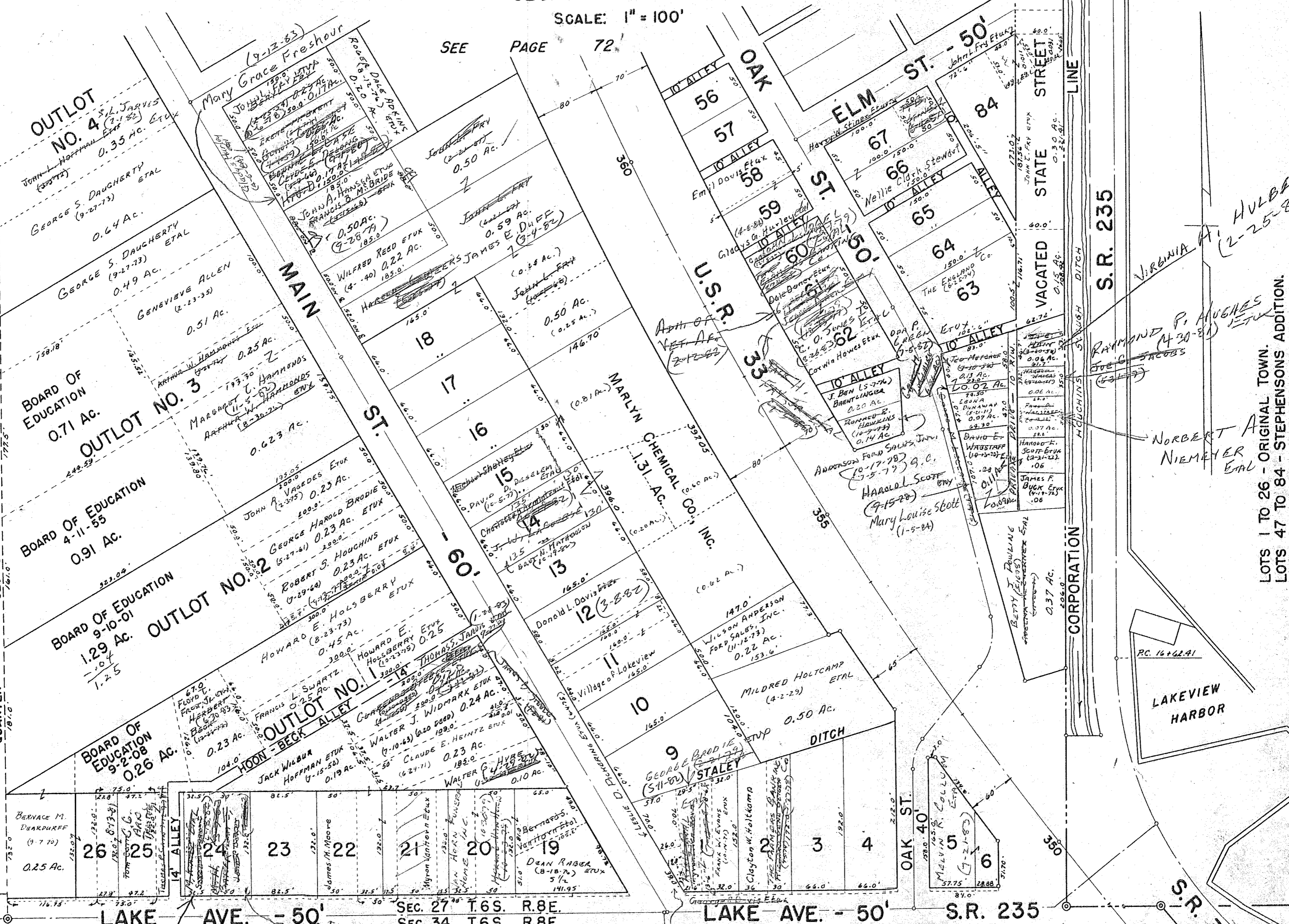
LAKEVIEW CORPORATION

SEC. 27 T.6S. R.8E.

SCALE: 1" = 100'

SEE PAGE 72

SEE SECTION 73 PAGE 73 QUARTER 181.0



S.R. 235

S.R. 366

VIRGINIA A. HULBERT (2-25-82)

RAYMOND P. AUGER (4-30-81)

NORBERT A. NIEMEYER ETAL

LOTS 1 TO 26 - ORIGINAL TOWN.
LOTS 47 TO 84 - STEPHENSONS ADDITION.

SEC. 27 T.6S. R.8E.
SEC. 34 T.6S. R.8E.

LAKE AVE. - 50'

S.R. 235

SEE PAGE 76

SEE PAGE 77

LAKE AVE. - 50'

DORIS M. WOOD (7-6-82)

BILL B. WINKELMAN ETAL (1-16-79)

OUTLOT NO. 4 (2-1-82) 0.35 AC. ETAL

OUTLOT NO. 3 0.71 AC.

OUTLOT NO. 2 0.91 AC.

OUTLOT NO. 1 0.26 AC.

26 0.25 AC.

25

24

23

22

21

20

19

18

17

16

15

14

13

12

11

10

9

8

7

6

5

4

3

2

1

56

57

58

59

60

61

62

63

64

65

66

67

JOHN L. HOFFMAN (2-1-82)

GEORGE S. DAUGHERTY (9-27-73) ETAL

GEORGE S. DAUGHERTY (9-27-73) ETAL

GENEVIEVE ALLEN (2-23-35)

BOARD OF EDUCATION 4-11-55

BOARD OF EDUCATION 9-10-01

BOARD OF EDUCATION 9-2-08

BERNARD M. DEARDURFF (9-7-70)

FRANCIS L. SWARTZ (2-1-82)

JACK WILBUR HOFFMAN ETAL (4-15-56)

DORIS M. WOOD (7-6-82)

THOMAS J. WIDMARK ETAL (7-10-63)

WALTER J. WIDMARK ETAL (7-10-63)

MARY GRACE FRESHOUR (9-13-83)

JOHN A. HANNA ETAL (9-28-74)

WILFRED REED ETAL (4-1-40)

ARTHUR W. HARRISON ETAL (1-19-30)

MARGARET C. HARRISON (1-19-30)

JOHN A. VAGDES ETAL (2-27-55)

GEORGE HAROLD BRODIE ETAL (5-27-61)

ROBERT S. HOUGHINS (4-29-64)

HOWARD E. HOLSBERY ETAL (8-23-73)

FRANCIS L. SWARTZ (2-1-82)

JACK WILBUR HOFFMAN ETAL (4-15-56)

WALTER J. WIDMARK ETAL (7-10-63)

WALTER J. WIDMARK ETAL (7-10-63)

JOHN L. HOFFMAN (2-1-82)

JOHN A. HANNA ETAL (9-28-74)

WILFRED REED ETAL (4-1-40)

ARTHUR W. HARRISON ETAL (1-19-30)

MARGARET C. HARRISON (1-19-30)

JOHN A. VAGDES ETAL (2-27-55)

GEORGE HAROLD BRODIE ETAL (5-27-61)

ROBERT S. HOUGHINS (4-29-64)

HOWARD E. HOLSBERY ETAL (8-23-73)

FRANCIS L. SWARTZ (2-1-82)

JACK WILBUR HOFFMAN ETAL (4-15-56)

WALTER J. WIDMARK ETAL (7-10-63)

WALTER J. WIDMARK ETAL (7-10-63)

JOHN L. HOFFMAN (2-1-82)

JOHN A. HANNA ETAL (9-28-74)

WILFRED REED ETAL (4-1-40)

ARTHUR W. HARRISON ETAL (1-19-30)

MARGARET C. HARRISON (1-19-30)

JOHN A. VAGDES ETAL (2-27-55)

GEORGE HAROLD BRODIE ETAL (5-27-61)

ROBERT S. HOUGHINS (4-29-64)

HOWARD E. HOLSBERY ETAL (8-23-73)

FRANCIS L. SWARTZ (2-1-82)

JACK WILBUR HOFFMAN ETAL (4-15-56)

WALTER J. WIDMARK ETAL (7-10-63)

WALTER J. WIDMARK ETAL (7-10-63)

JOHN L. HOFFMAN (2-1-82)

JOHN A. HANNA ETAL (9-28-74)

WILFRED REED ETAL (4-1-40)

ARTHUR W. HARRISON ETAL (1-19-30)

MARGARET C. HARRISON (1-19-30)

JOHN A. VAGDES ETAL (2-27-55)

GEORGE HAROLD BRODIE ETAL (5-27-61)

ROBERT S. HOUGHINS (4-29-64)

HOWARD E. HOLSBERY ETAL (8-23-73)

FRANCIS L. SWARTZ (2-1-82)

JACK WILBUR HOFFMAN ETAL (4-15-56)

WALTER J. WIDMARK ETAL (7-10-63)

WALTER J. WIDMARK ETAL (7-10-63)

JOHN L. HOFFMAN (2-1-82)

JOHN A. HANNA ETAL (9-28-74)

WILFRED REED ETAL (4-1-40)

ARTHUR W. HARRISON ETAL (1-19-30)

MARGARET C. HARRISON (1-19-30)

JOHN A. VAGDES ETAL (2-27-55)

GEORGE HAROLD BRODIE ETAL (5-27-61)

ROBERT S. HOUGHINS (4-29-64)

HOWARD E. HOLSBERY ETAL (8-23-73)

FRANCIS L. SWARTZ (2-1-82)

JACK WILBUR HOFFMAN ETAL (4-15-56)

WALTER J. WIDMARK ETAL (7-10-63)

WALTER J. WIDMARK ETAL (7-10-63)

JOHN L. HOFFMAN (2-1-82)

JOHN A. HANNA ETAL (9-28-74)

WILFRED REED ETAL (4-1-40)

ARTHUR W. HARRISON ETAL (1-19-30)

MARGARET C. HARRISON (1-19-30)

JOHN A. VAGDES ETAL (2-27-55)

GEORGE HAROLD BRODIE ETAL (5-27-61)

ROBERT S. HOUGHINS (4-29-64)

HOWARD E. HOLSBERY ETAL (8-23-73)

FRANCIS L. SWARTZ (2-1-82)

JACK WILBUR HOFFMAN ETAL (4-15-56)

WALTER J. WIDMARK ETAL (7-10-63)

WALTER J. WIDMARK ETAL (7-10-63)

JOHN L. HOFFMAN (2-1-82)

JOHN A. HANNA ETAL (9-28-74)

WILFRED REED ETAL (4-1-40)

ARTHUR W. HARRISON ETAL (1-19-30)

MARGARET C. HARRISON (1-19-30)

JOHN A. VAGDES ETAL (2-27-55)

GEORGE HAROLD BRODIE ETAL (5-27-61)

ROBERT S. HOUGHINS (4-29-64)

HOWARD E. HOLSBERY ETAL (8-23-73)

FRANCIS L. SWARTZ (2-1-82)

JACK WILBUR HOFFMAN ETAL (4-15-56)

WALTER J. WIDMARK ETAL (7-10-63)

WALTER J. WIDMARK ETAL (7-10-63)

JOHN L. HOFFMAN (2-1-82)

JOHN A. HANNA ETAL (9-28-74)

WILFRED REED ETAL (4-1-40)

ARTHUR W. HARRISON ETAL (1-19-30)

MARGARET C. HARRISON (1-19-30)

JOHN A. VAGDES ETAL (2-27-55)

GEORGE HAROLD BRODIE ETAL (5-27-61)

ROBERT S. HOUGHINS (4-29-64)

HOWARD E. HOLSBERY ETAL (8-23-73)

FRANCIS L. SWARTZ (2-1-82)

JACK WILBUR HOFFMAN ETAL (4-15-56)

WALTER J. WIDMARK ETAL (7-10-63)

WALTER J. WIDMARK ETAL (7-10-63)

JOHN L. HOFFMAN (2-1-82)

JOHN A. HANNA ETAL (9-28-74)

WILFRED REED ETAL (4-1-40)

ARTHUR W. HARRISON ETAL (1-19-30)

MARGARET C. HARRISON (1-19-30)

JOHN A. VAGDES ETAL (2-27-55)

GEORGE HAROLD BRODIE ETAL (5-27-61)

ROBERT S. HOUGHINS (4-29-64)

HOWARD E. HOLSBERY ETAL (8-23-73)

FRANCIS L. SWARTZ (2-1-82)

JACK WILBUR HOFFMAN ETAL (4-15-56)

WALTER J. WIDMARK ETAL (7-10-63)

WALTER J. WIDMARK ETAL (7-10-63)

JOHN L. HOFFMAN (2-1-82)

JOHN A. HANNA ETAL (9-28-74)

WILFRED REED ETAL (4-1-40)

ARTHUR W. HARRISON ETAL (1-19-30)

MARGARET C. HARRISON (1-19-30)

JOHN A. VAGDES ETAL (2-27-55)

GEORGE HAROLD BRODIE ETAL (5-27-61)

ROBERT S. HOUGHINS (4-29-64)

HOWARD E. HOLSBERY ETAL (8-23-73)

FRANCIS L. SWARTZ (2-1-82)

JACK WILBUR HOFFMAN ETAL (4-15-56)

WALTER J. WIDMARK ETAL (7-10-63)

WALTER J. WIDMARK ETAL (7-10-63)

JOHN L. HOFFMAN (2-1-82)

JOHN A. HANNA ETAL (9-28-74)

WILFRED REED ETAL (4-1-40)

ARTHUR W. HARRISON ETAL (1-19-30)

MARGARET C. HARRISON (1-19-30)

JOHN A. VAGDES ETAL (2-27-55)

GEORGE HAROLD BRODIE ETAL (5-27-61)

ROBERT S. HOUGHINS (4-29-64)

HOWARD E. HOLSBERY ETAL (8-23-73)

FRANCIS L. SWARTZ (2-1-82)

JACK WILBUR HOFFMAN ETAL (4-15-56)

WALTER J. WIDMARK ETAL (7-10-63)

WALTER J. WIDMARK ETAL (7-10-63)

JOHN L. HOFFMAN (2-1-82)

JOHN A. HANNA ETAL (9-28-74)

WILFRED REED ETAL (4-1-40)

ARTHUR W. HARRISON ETAL (1-19-30)

MARGARET C. HARRISON (1-19-30)

JOHN A. VAGDES ETAL (2-27-55)

GEORGE HAROLD BRODIE ETAL (5-27-61)

ROBERT S. HOUGHINS (4-29-64)

HOWARD E. HOLSBERY ETAL (8-23-73)

FRANCIS L. SWARTZ (2-1-82)

JACK WILBUR HOFFMAN ETAL (4-15-56)

WALTER J. WIDMARK ETAL (7-10-63)

WALTER J. WIDMARK ETAL (7-10-63)

JOHN L. HOFFMAN (2-1-82)

JOHN A. HANNA ETAL (9-28-74)

WILFRED REED ETAL (4-1-40)

ARTHUR W. HARRISON ETAL (1-19-30)

MARGARET C. HARRISON (1-19-30)

JOHN A. VAGDES ETAL (2-27-55)

GEORGE HAROLD BRODIE ETAL (5-27-61)

ROBERT S. HOUGHINS (4-29-64)

HOWARD E. HOLSBERY ETAL (8-23-73)

FRANCIS L. SWARTZ (2-1-82)

JACK WILBUR HOFFMAN ETAL (4-15-56)

WALTER J. WIDMARK ETAL (7-10-63)

WALTER J. WIDMARK ETAL (7-10-63)

JOHN L. HOFFMAN (2-1-82)

JOHN A. HANNA ETAL (9-28-74)

WILFRED REED ETAL (4-1-40)

ARTHUR W. HARRISON ETAL (1-19-30)

MARGARET C. HARRISON (1-19-30)

JOHN A. VAGDES ETAL (2-27-55)

GEORGE HAROLD BRODIE ETAL (5-27-61)

ROBERT S. HOUGHINS (4-29-64)

HOWARD E. HOLSBERY ETAL (8-23-73)

SURVEY OR SECTION	SUB. NO.	NO. ACRES	GRANTOR	GRANTEE	ACRES TRANS'FRD	TRANS.	DATE OF TRANSFER	DEED		LOT NO.	SIZE		REMARKS
								VOL.	PAGE		FRONT	DEPTH	
			ERIC B. WALTERS ETAL	GAYLORD REED ETUX		✓	6-7-78 5-78	374	479-480	617			
			WILMA K. VAN HORN	JOHN L. CRAIG ETAL		✓	12-9-77	374	504	621			
			MICHAEL T. TESSOFF (DEC'D)	THEODOA TESSOFF		✓	3-20-78	375	298-299	103 Pt. 104			
			RALPH D. SKIKUS ETUX	JIMMY J. DYSERT II ETAL		✓	6-12-78	376	774	622			
			MARY L. HARFORD	THOMAS S. HARFORD ETUX		✓	9-12-78	379	30	122			
			LARRY J. SIMPKINS ETAL	CHRIS A. SCHRADER, TRUSTEE		✓	2-6-79	381	501	611			
			CHRIS A. SCHRADER, TRUSTEE	LARRY J. SIMPKINS		✓	2-6-79	381	502	611			
			BERNARD W. PARR DEC'D	CONSTANCE M. GRIFFIN ETAL		✓	5-1-79	382	703/704	102 Pt. 103			
			F. VIRGINIA PARR	" " " " " "		✓	5-2-79	382	734/735	102 Pt. 103			UND. 1/2 INT.
			LENNON C. TERRELL (DEC'D)	HARRIETT R. TERRELL		✓	9-28-77	385	701/702	99			
			BERNARD E. PARR	ROLAND F. GRIFFIN		✓	11-20-79	385	941-942	102 Pt. 103			UND. 1/2 INT
34-6-8		0.60	DAVID D. SIMPKINS ETUX	CITIZENS FEDERAL SAVINGS AND LOAN ASS.	0.60	✓	12-3-79	386	119-121				
34-6-8		0.60	CITIZENS FEDERAL SAVINGS, LOAN	RALPH P. CLAUSEN ETUX	0.60	✓	1-28-80	386	119-121				
			GAIL E. COLLINS DEC'D	RUTH W. COLLINS		✓	2-12-80	386	830/831	100			1/2 INT.
			JOHN J. BRAND ETAL (SHERIFF'S DEC'D)	EVA G. CISCO		✓	3-14-80	387	385-387	109			
			ROMA JEAN ROBERTS	DONALD E. O'CONNOR ETUX		✓	8-13-80	388	857/858	620			
			LARRY J. SIMPKINS ETUX	RAYMOND E. HARFORD ETUX		✓	9-3-80	389	113	611			
			KENNETH YOUNG (DEC'D)	PAULINE YOUNG		✓	3-18-81	391	440	119 Pt. 120 Pt.			E. 1/2
			HOWARD J. CARMIN ETUX	RONALD H. CARMIN ETUX		✓	3-30-81	391	504	115			
			WILLIAM C. BODI ETUX	CHRIS A. SCHRADER, TRUSTEE		✓	8-11-81	393	208	101			
			CHRIS A. SCHRADER, TRUSTEE	WILLIAM C. BODI		✓	8-11-81	393	209	101			
			GARY L. TROUT ETUX	KEVIN P. SCHADEFERER		✓	3-12-82	395	482	619			
34-6-8		1.951	PENN CENTRAL CORP.	VILLAGE OF LAKEVIEW	1.951	✓	4-14-82	395	482/483				
34-6-8		0.60	RALPH P. CLAUSEN ETUX	PATRICK D. QUINLAN ETUX	0.60	✓	3-7-83	399	279				NEW SURVEY
34-6-8		0.324	RALPH P. CLAUSEN ETUX	WILLIAM S. KLINKER ETUX	0.324	✓	6-6-83	400	477-478				
			GAYLORD REED ETUX	MICHAEL D. POWELL ETAL		✓	9-9-83	401	664-665	617			
			WILLIAM H. MILLER	LINDA KAY MILLER		✓	12-16-83	402	807	106 Pt. 125 Pt.			NORTH HALF

STOKES TOWNSHIP

LAKEVIEW CORPORATION

SEC. 34 T.6S. R.8E.

SCALE: 1" = 100'

PROPOSED 60' ST.

SEE PAGE 73

PATRICK D. QUINLAN ETUX (3-7-83) 0.276 AC.

ROLAND F. GRIFFIN ETUX (11-20-79)

CORPORATION C.H. 82 - 60'

LINE

LAKE AVE. - 55'

SEC. 27 T.6S. R.8E. SEC. 34 T.6S. R.8E.

613 ADAM M. GARTZ (8-9-74) 79.7' 150.0'

612 DAVID B. BABYAK ETUX (6-9-74) 75.0' 150.0'

614 154.7' 75.0'

615 154.7' 75.0'

611 150.0' 150.0' PATRICK D. QUINLAN ETUX (3-7-83) 0.276 AC.

610 74.9' 54.0' MARY WALLBOHM (8-25-72)

126 54.0' 50.0' DON E. VOSS ETUX (8-19-70)

105 50.0' 150.0'

616 125.1' 150.0'

617 75.0' 150.0' GAYLOR P. POWELL ETUX (7-9-83)

618 75.0' 150.0' HARRY F. NS. BRICE ETUX (6-9-76)

619 73.1' 150.0' KEVIN P. SWADEREN (3-12-82)

125 54.0' 50.0' WITTAM J. MILLER ETUX (7-16-73)

106 54.0' 50.0' WYNK NORVIE ETUX (12-23-74)

104 50.0' 50.0'

03 40' 50.0'

102 50.0' 50.0'

101 50.0' 50.0' WILLIAM C. BOOI (8-11-81)

100 50.0' 50.0'

99 50.0' 50.0' HARRIETT T. CARROLL (7-28-79)

ALLEY 16'

112 50.0' 50.0' HARRY EMANSON TAYLOR ETUX (6-14-73)

113 50.0' 50.0' HOWARD J. CARMIN ETUX (8-24-71)

114 50.0' 50.0' HOWARD J. CARMIN ETUX (8-24-71)

115 50.0' 50.0' RONALD H. CARMIN ETUX (7-12-81)

ALLEY 16'

109 50.0' 50.0' JOHN J. BRAND (6-23-71)

116 50.0' 50.0' PAULINE E. HISEL (11-13-74)

117 50.0' 50.0'

118 50.0' 50.0'

625 100.3' 100.4'

624 80.0' 123.2'

623 70.0' 152.5' DAVID E. WICKLINE ETUX (10-1-71)

622 70.0' 123.5' RACHA D. SKRIFFRUM (7-21-72)

621 65.0' 128.5' WILMA R. VAN HORN (8-22-75)

620 39.8' 125.0' ROHA-JEAN ROBERTS (2-2-75)

124 54.0' 50.0' CLOYCE J. POWRISH

107 50.0' 50.0' MARIE C. TAYLOR

122 54.0' 50.0' MARY HARFORD (7-14-74)

123 50.0' 50.0'

121 50.0' 50.0' BERNICE V. H.S. COY (3-16-73)

119 50.0' 50.0'

120 50.0' 50.0'

SPRUCE AVE. - 50'

HARRISON AVE. - 50'

VILLAGE OF LAKEVIEW T.O.C. RR. (4-14-62)

HARRISON ST. EXTEN. MAY 23, 1960 VOL. 4D - PAGE 72

SEE PAGE 23

JERVIS ST. - 50'

CHURCH SECTION ST. - 30' LINE

LOTS 99 TO 126 - JERVIS ADDITION. LOTS 610 TO 625 - WEST-ACRES ADDITION.

SURVEY OR SECTION	SUB. NO.	NO. ACRES	GRANTOR	GRANTEE	ACRES TRANS'FRD	TRANS.	DATE OF TRANSFER	DEED		LOT NO.	SIZE		REMARKS
								VOL.	PAGE		FRONT	DEPTH	
34-6-8		0.40	CARL E. PICKERING DEC'D	NEILSON A. PICKERING ETAL	0.40	✓	6-23-77	371	445	420, 421, 422			
			LESLIE D. PICKERING	NELSON A. PICKERING		✓	6-23-77	371	46	420, 421, 422			
			HERBERT C. CAMPBELL ETUX	GARY W. CAMPBELL ETUX		✓	7-15-77	371	545-546	399, 400			
			MARGARET M. WALTERS DEC'D	BOB J. WALTERS		✓	7-16-77	372	652-654				
			" " " "	" " " "		✓	12-20-77	374	282	186			
			BOB J. WALTERS	CESILE T. BOYD ETUX		✓	10-2-78	379	446/447	186			
			HELEN M. BARNES ETVIR	JAMES A. KNISKA ETUX		✓	10-10-78	379	632/633	425-426			
34-6-8		0.18	GARY W. CAMPBELL ETUX	HERBERT C. CAMPBELL ETUX		✓	10-23-78	379	637/638	399, 400			
34-6-8		0.18	HOWARD E. MCINTOSH ETUX	FLORENCE PECK	0.18	✓	9-7-79	384	850/851				
34-6-8		0.18	FLORENCE PECK	HOWARD E. MCINTOSH	0.18	✓	9-7-79	384	852/853				
34-6-8		0.419	LOIS J. MCINTOSH	" " "	0.419	✓	9-7-79	384	854/855	385, 386			
			JAMES A. KNISKA ETAL	CHRIS A. SCHRADER, TRUSTEE		✓	9-10-79	384	868	425-426			
		0.112	CHRIS A. SCHRADER, TRUSTEE	JAMES A. KNISKA	0.112	✓	9-10-79	384	869	425-426			
34-6-8		0.113	HOMER T. STABLER (DEC'D)	GLADYS M. STABLER ETAL	0.113	✓	10-29-79	385	664/665				
34-6-8		0.25	JAMES J. DAVIS ETAL	THE FARMERS BANKING Co.	0.25	✓	12-10-79	386	194/196	427, 428			
			THE FARMERS BANKING Co.	AMVETS, DOYLE R. MILLER, INC.		✓	1-10-80	386	508/509	427, 428			
34-6-8		0.25	" " "	LAKEVIEW HARDWARE, INC.	0.25	✓	1-10-80	386	510/511				
			CESILE T. BOYD ETUX	EMPLOYEE TRANSFER CORP.		✓	6-16-80	388	137/140	186			
			BYRLE FOX (DEC'D)	CHARLES A. FOX		✓	10-2-80	389	579	423, 424			
			CHARLES A. FOX (DEC'D)	WILLIAM A. FOX ETAL		✓	10-6-80	389	590/591	423, 424			
			WILLIAM A. FOX ETUX	LESTER C. FOX		✓	10-10-80	389	706	423, 424			
			EMPLOYEE TRANSFER CORP.	DUANE R. SLACK		✓	11-13-80	390	129/130	186			
			M. KATHRYN TRALEY	MYRTLE CHILES		✓	1-12-81	390	185/186	433, 434			
			MYRTLE CHILES	RONALD G. WATT ETUX		✓	1-12-81	390	187/188	433, 434			
34-6-8		1.09	JEAN PAUL BAKER ETAL	JOSEPH R. BEAVER	1.09	✓	3-18-81	391	139/143				
			EDWARD R. CHRISMON ETUX	WAYNE TAYLOR ETUX		✓	3-18-81	391	439	436-435A.			22' off S. Side of 435
34-6-8		0.17	R.C. BAGGS (DEC'D)	JOHN BAGGS	0.17	✓	4-10-81	391	668				
			MARTIN L. SANDERS	AMVETS, DOYLE R. MILLER, INC.		✓	5-4-81	391	996	429, 430			
34-6-8		0.419	HOWARD E. MCINTOSH ETUX	HOWARD E. MCINTOSH ETUX	0.419	✓	8-21-81	393	421/428	385, 386			
34-6-8		0.13	PAUL V. BONETZKY ETAL	MARSHA K. STIDAM ROBERTS	0.13	✓	10-6-81	393	881/882				
34-6-8		0.13	MARSHA K. STIDAM ROBERTS	PAUL V. BONETZKY	0.13	✓	10-6-81	393	883/890				
34-6-8		1.09	JOSEPH R. BEAVER ETUX	ALMA JANE BAKER	0.163	✓	5-7-82	395	906/907				Now Survey
			LOWELL WILLIAM GUNN ETUX	DARRELL E. PARKER ETUX		✓	7-27-82	396	634/635	412, 413			
			MARY L. LOOS (DEC'D)	STANLEY W. CHAMPION		✓	11-5-82	398	11/32	387-388			
			ROBERT L. PERKINS ETUX	RALPH C. TAYLOR		✓	3-7-83	399	253	437, 438			
34-6-8		0.163, 0.022, 0.12, 0.11	JEAN PAUL BAKER ETUX	MICHAEL H. BAKER	SAME	✓	3-7-83	399	254/257				
			RALPH C. TAYLOR	JUANITA M. TAYLOR		✓	4-20-83	399	787	437, 438			
34-6-8		0.14	RHOEN C. CUMMONS aka (BARRONS)	LETTY LEE POWERS ETM	0.14	✓	5-10-83	400	50/57				
			DUANE R. SLACK	CITIZENS FEDERAL SAV. & LOAN Assol.		✓	5-31-83	400	404/405	186			
			CIT. FED. SAV. & LOAN ASSOC.	WILLIAM MARK MILLON ETUX		✓	6-29-83	400	712/714	186			
			GEORGE W. THOMAS	GEORGE W. THOMAS ETUX		✓	8-1-83	401	143	393, 394, 395, 396			
			PAT M. GOODMAN etvir	SUSIE RISPER		✓	9-6-83	401	585	397, 398			
		0.13	GARY W. KUAILE etux	JAMES STIDHAM, JR. etux	0.13 Ac.	✓	9-26-83	401	858				
			RONALD G. WATT ETUX	ROBERT E. WATT		✓	11-21-83	402	564/565	433, 434, Pt 435			
34-6-8		0.22	NORMAN V. CUMMINS	ELEANOR J. CUMMINS	0.22	✓	2-15-84	403	753				
34-6-8		0.927	JOSEPH R. BEAVER	ROBERT C. BECK ETUX	0.927	✓	3-1-84	403	878				
34-6-8		0.12, 0.13	GLADYS M. STABLER DEC'D	JEAN KUHN	0.12, 0.13	✓	4-9-84	404	338				

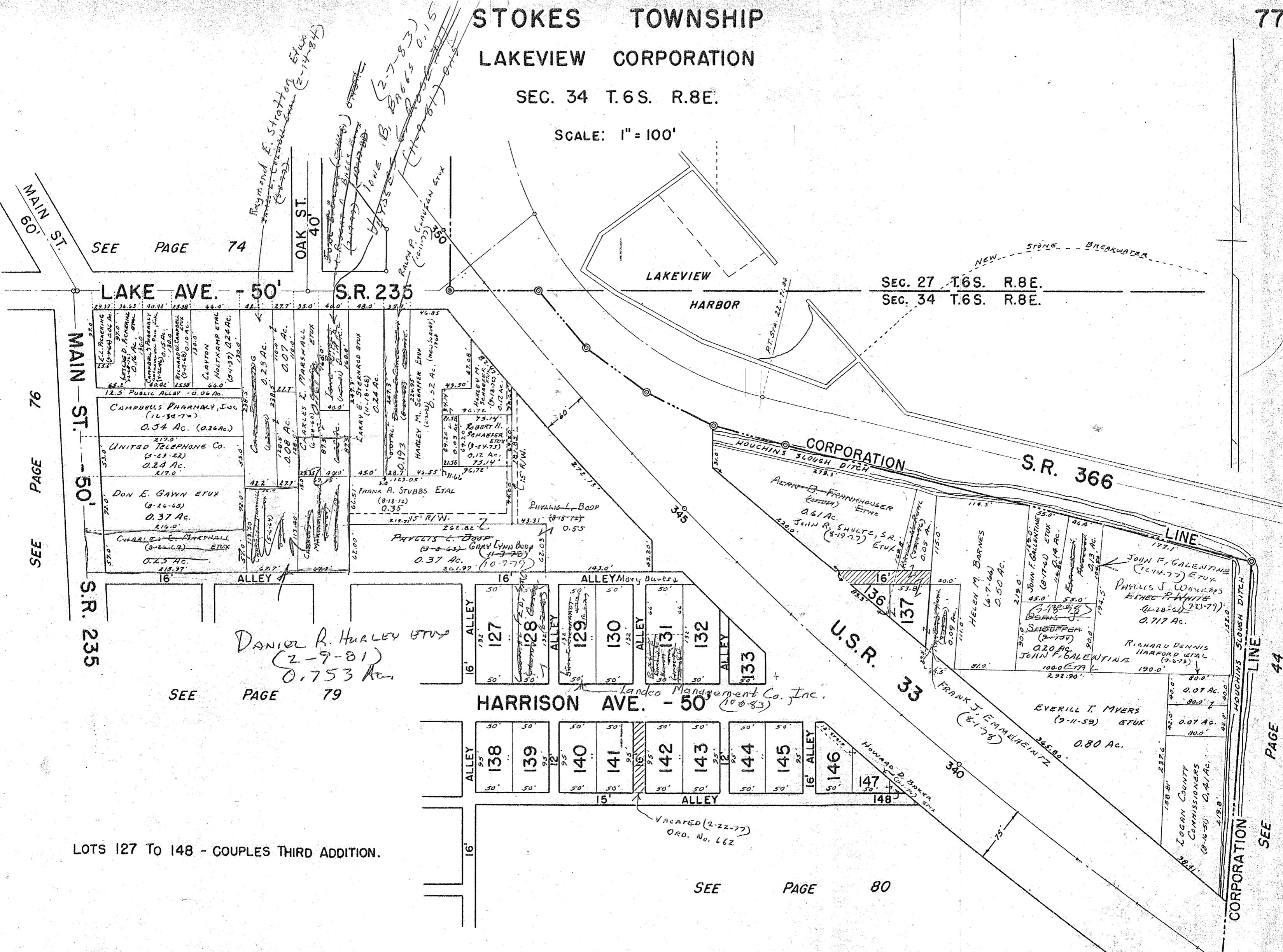
SURVEY OR SECTION	SUB. NO.	NO. ACRES	GRANTOR	GRANTEE	ACRES TRANS'FRD	TRANS.	DATE OF TRANSFER	DEED		LOT NO.	SIZE		REMARKS
								VOL.	PAGE		FRONT	DEPTH	
34-6-8		0.15	IONE BAGGS ETUIR	ROGER C. BAGGS ETUX	0.15	✓	2-17-77	369	1				
			ALLEY VACATION ORD. No. 662 BETWEEN LOTS 141, 142			✓	2-22-77	369	36				
34-6-8		0.61	ALAN B. FRANKHOUSER DECD	MARCELLA J. FRANKHOUSER ETAL	0.61	✓	4-7-77	369	581-682	136 PT.			
34-6-8		0.61	ALAN P. FRANKHOUSER ETAL	MARCELLA J. FRANKHOUSER	0.61	✓	4-28-77	370	106-107	136 PT.			
			CARL R. DOSECK ETUX	ROBERT M. PLIKERD ETUX		✓	7-14-77	371	526	138			
			LOIS PLIKERD ETUIR	JACK L. EVERHARDT		✓	7-14-77	371	527	128			
34-6-8		0.23 0.08 0.07	CARL E. PICKERING ESTATE	JAMES L. COLWELL ETAL	0.23 0.08 0.07	✓	8-8-77	371	952-953				
34-6-8		0.61	MARCELLA J. FRANKHOUSER	JOHN R. SHULTZ, SR. ETUX	0.61	✓	8-19-77	372	203-204				
34-6-8		0.193	DALLAS E. CARLE ETUX	RALPH P. CLAUSEN ETUX	0.193	✓	10-11-77	373	111-112				
34-6-8		0.13	ESTHER K. MUELLER	JOHN F. GALENTINE ETUX	0.13	✓	12-14-77	374	224-225				
			RICHARD B. HEATH	HERBERT C. CAMPBELL ETUX		✓	4-3-78	375	483	143			
34-6-8		0.20 0.05	DORIS J. SNOUFFER	JOHN F. GALENTINE ETAL	0.20 0.05	✓	7-18-78	377	621				
34-6-8		0.09	KYRLE N. Ruhl	FRANK J. EMMELHEINTZ	0.09	✓	8-1-78	377	820/822	PT. 136			
34-6-8		0.55+0.37 +0.35	PHYLLIS L. BOOP (DECD)	GARY LYNN BOOP	0.55+0.37 +0.35	✓	11-3-78	380	120/123	PT. 137			
			BESS G. COLLUM DECD	WILLIAM V. COLLUM		✓	7-2-77	383	736	127			
34-6-8		0.717	ETHEL P. WHITE (DECD)	PHYLLIS J. WOURMS	0.717	✓	7-23-79	384	138/139				
34-6-8		0.37 0.35 0.55	GARY LYNN BOOP	GARY LYNN BOOP ETUX	0.37 0.35 0.55	✓	10-7-79	385	298/300	15' R/W			
34-6-8		0.193	DANIEL E. GILBERT (ATTORNEY)	RALPH P. CLANSON ETUX	0.193	✓	10-17-80	389	763				
34-6-8		0.753	CHARLES C. MARSHALL ETUX	DANIEL R. HURLEY ETUX	0.753	✓	2-9-81	391	118/120				Now Survey
34-6-8		0.15	ROGER C. BAGGS (DECD)	IONE B. BAGGS	0.15	✓	5-14-81	392	134				
			NANCY J. PEYTON	CHARLES E. PEYTON		✓	6-26-81	392	166/167	133, PT. 134			
34-6-8		0.15	IONE B. BAGGS	ULYSSES G. ROSE III	0.15	✓	11-9-81	394	303				
34-6-8		0.15	ULYSSES G. ROSE III	IONE B. BAGGS	0.15	✓	2-7-83	398	976-977				
			JACK L. EVERHARDT ETUX	COLONIAL FED. SAV. & LOAN ASSOC.		✓	6-21-83	400	633-634	128, 129			
			LACY E. PHIPPS, ETUX	MARION L. HOWE		✓	8-25-83	401	679	139			
			Colonial Fed. Sav. & Loan Assoc.	Landed Management Co., Inc.		✓	10-6-83	401	983-984	128, 129			
			Landed Co., Inc.	Jerome E. Weidner, Jr. ETUX		✓	12-5-83	402	680	128, 129			
			Lincoln Elliott Decd	Ruth E. Elliott		✓	1-5-84	402	975	5 1/2 131			
			Ruth E. Elliott, Decd	Herbert Campbell		✓	1-17-84	403	63	5 1/2 131			
34-6-8		0.23 0.07, 0.08	James L. Colwell ETUX	Raymond E. Stratton ETUX	0.23 0.07 0.08	✓	2-14-84	403	734				

STOKES TOWNSHIP

LAKEVIEW CORPORATION

SEC. 34 T.6S. R.8E.

SCALE: 1" = 100'



SEE PAGE 74

SEE PAGE 76

SEE PAGE 76

SEE PAGE 79

LOTS 127 TO 148 - COUPLES THIRD ADDITION.

SEE PAGE 80

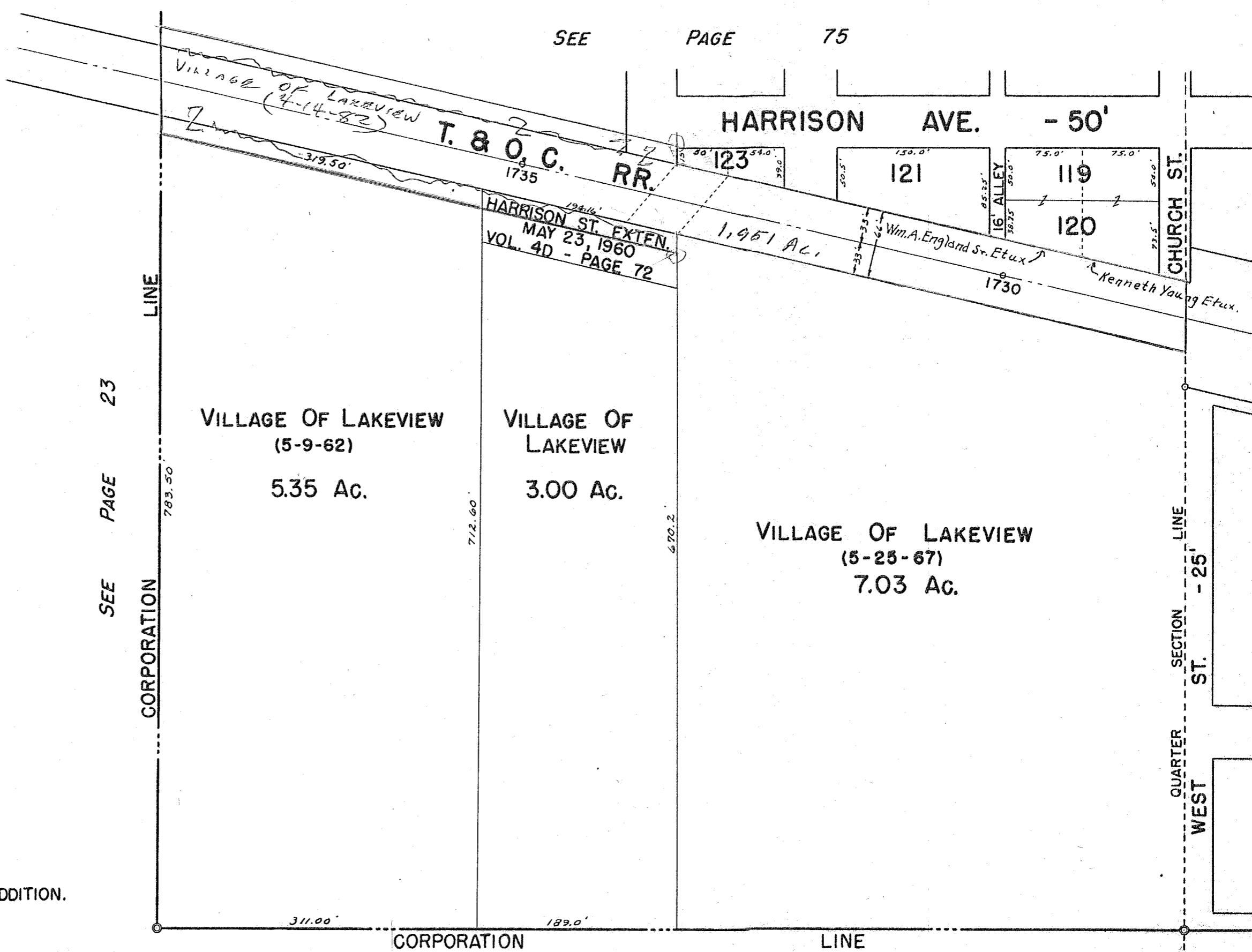
SEE PAGE 44

STOKES TOWNSHIP

LAKEVIEW CORPORATION

SEC. 34 T.6 S. R.8 E.

SCALE: 1" = 100'



LOTS 119, 120, 121 & 123 - JERVIS ADDITION.

DRAWN: MARCH 7, 1967

SURVEY OR SECTION	SUB. NO.	NO. ACRES	GRANTOR	GRANTEE	ACRES TRANS'FRD	TRANS.	DATE OF TRANSFER	DEED		LOT NO.	SIZE		REMARKS
								VOL.	PAGE		FRONT	DEPTH	
			ELIZABETH HOUGHINS DEC'D	JESSE HOUGHINS ETAL		✓	2-1-77	368	775-778	89			
			JESSE HOUGHINS ETAL	ROBERT HOUGHINS		✓	2-1-77	368	773-774	89			
			JOHN PAUL BUSH ETUX	RICHARD TAYLOR ETAL		✓	6-21-77	371	21-22	41			
			THE LAKEVIEW HEATING AND PLUMBING, INC.	ELFRED E. RICE ETUX		✓	7-8-77	371	425-426	44			
			VILLAGE OF LAKEVIEW	BETWEEN LOTS 30-35 ALLEY VACATION ORD. No. 667		✓	7-15-77	371	560	10' ALLEY			
			JOE T. ELDER	KENNETH HULL POST 752 INC.		✓	7-18-77	371	602	32' OFF N.S. 35			
			JOHN WALLACE WATT ETUX	DARRELL L. KUCK ETAL		✓	7-28-77	371	811-812	93			
			ROBERT HOUGHINS ETUX	DANIEL S. CARMEN ETUX		✓	8-29-77	372	326	34			
			NORMAN E. WYKOFF ETUX	KENNETH HULL POST 752 AMERICAN LEGION, INC.		✓	9-2-77	372	420-421	PT. 35	1'	115'	
			GOLDA B. BOWMAN (Dec'd) 1/2 Int.	CURTIS E. BOWMAN ETAL		✓	10-24-77	373	425-426	162			
			WILLIS E. BOWMAN (Dec'd) 1/2 Int.	CURTIS E. BOWMAN ETAL		✓	10-24-77	373	427-428	162			
			WINIFRED L. SMITH ETUX	CURTIS E. BOWMAN		✓	11-21-77	373	895	162			
			CURTIS E. BOWMAN ETUX	CURTIS E. BOWMAN ETUX		✓	11-21-77	373	896	162			
			RICHARD TAYLOR ETAL	TOM TAUBKEN ETAL		✓	2-27-78	374	750-751	41			
			CAROLYN M. JACOBS	JAMIE STALEY		✓	10-3-78	379	489	42			
			JAMIE STALEY	FRANK G. JACOBS		✓	10-3-78	379	490	42			
			DARRELL L. KUCK ETUX	J. WALLACE WATT ETAL		✓	10-5-78	379	534/535	93			
			RHONDA J. EARLY	DONALD R. EARLY		✓	11-27-78	380	433/434	177, 178			
			DANIEL S. CARMEN ETUX	O. THOMAS CARMEN ETUX		✓	12-18-78	380	738	34			
			ROBERT HOUGHINS ETUX	ROBERT HOUGHINS ETUX		✓	12-20-78	380	747	89			
			Clyde H. Davis etux	Raymond E. Stratton etux		✓	3-2-79	381	808	164			
346-8		6.58	PENN CENTRAL CORP.	P. K. LAKEVIEW, INC.	0.673	✓	7-28-79	384	98/102				New Survey
346-8			WILLIAM E. MAURICE	MARIE M. MAURICE		✓	8-6-79	384	351/352	154			
			JOSEPH J. KAROW	MELVIN R. COLLUM ETUX		✓	9-13-79	384	935	152, 153			
			JOSEPH J. KAROW	" " " "		✓	9-13-79	384	936	152, 153			
			THEODORE C. FRY ETUX	THE TRUSTEES OF STOKES TOWNSHIP		✓	9-14-79	384	943	96			
			DARRELL GENE YOUNG	THE SOUTH SIDE BUILDING, LOAN ASS.		✓	2-8-80	386	816/818	165, Pt. 166			
			HOWARD L. LUTZ ETUX	HOWARD L. LUTZ ETUX		✓	2-14-80	386	863	33			
			THE SOUTH SIDE BUILDING AND LOAN ASSOC.	CARY E. ALLTOP ETUX		✓	3-24-80	387	221/222	165, Pt. 166			4' S. Side.
			ELMIRA E. FEW (Dec'd)	HORMAN K. FEW.		✓	5-16-80	387	881/882	171-172			
			LEON HOUGHINS	AFFIDAVIT		✓	11-18-80	390	202	91			
			IONE B. BAGGS ETUX	TED R. SHAW ETUX		✓	11-18-80	390	203	91			
			H. U. D.	SOL DE ROSSETTE ETAL		✓	3-11-82	395	425/426	36			
346-8		0.47	PENN CENTRAL CORP.	STOKES TOWNSHIP TRUSTEES	0.47	✓	5-6-82	395	898/901				New Survey
			BERT WHITED ETUX	BERTSAL WHITED ETAL		✓	5-13-82	395	927/928	170			
			BERDINE E. FRY DEC'D	THEODORE C. FRY		✓	9-21-82	397	531/532	88			
			BERTSAL WHITED ETUX	CARL L. WHITED		✓	1-26-83	398	827/828	170			
			" " " "	" " " "		✓	2-23-83	399	110/111	170			QUIT CLAIM
			John D. Bishop Etux	Edwin Lloyd McGee		✓	10-13-83	402	66/67	46			

STOKES TOWNSHIP

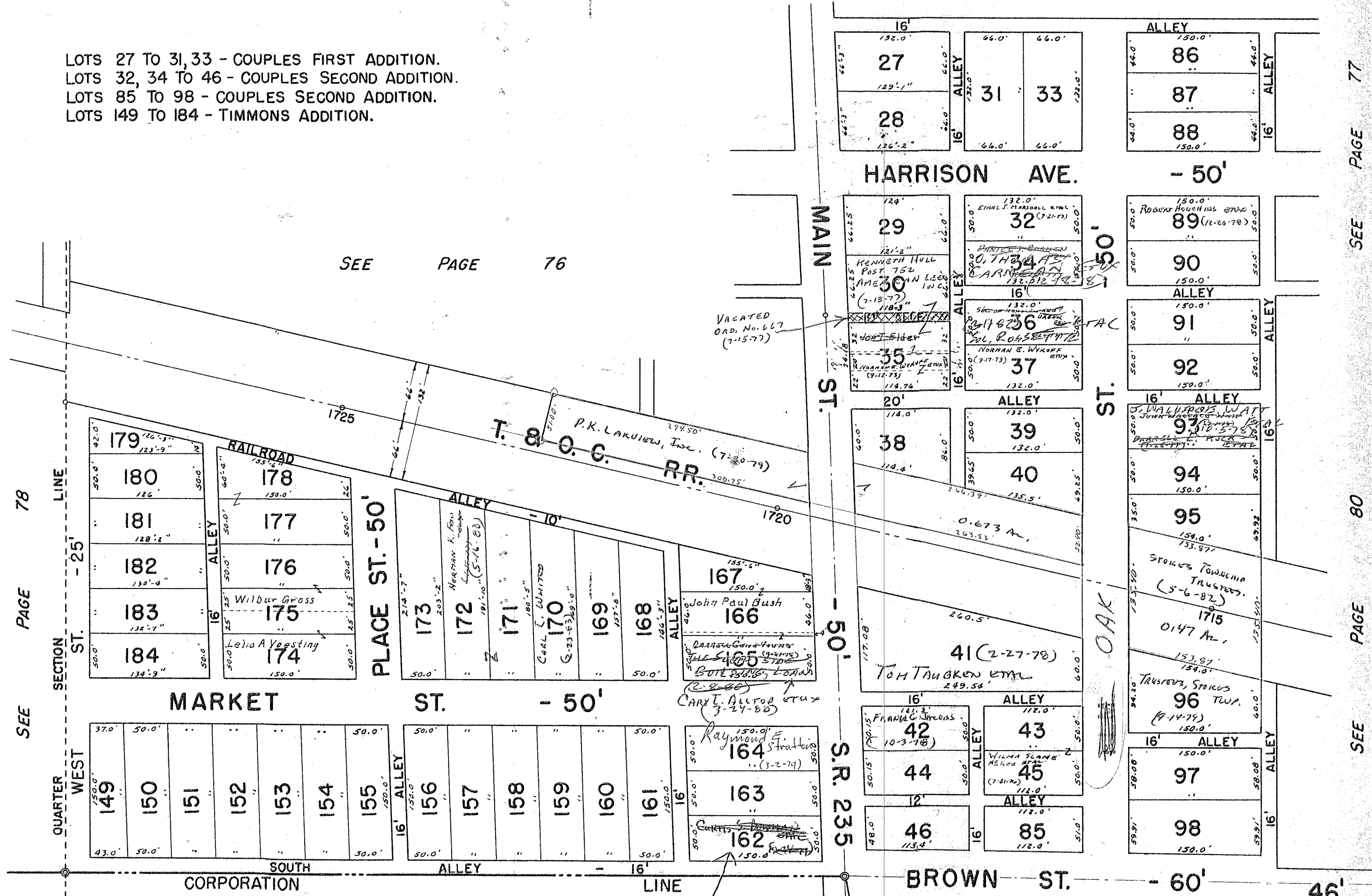
LAKEVIEW CORPORATION

SEC. 34 T.6S. R.8E.

SCALE: 1" = 100'

LOTS 27 TO 31, 33 - COUPLES FIRST ADDITION.
LOTS 32, 34 TO 46 - COUPLES SECOND ADDITION.
LOTS 85 TO 98 - COUPLES SECOND ADDITION.
LOTS 149 TO 184 - TIMMONS ADDITION.

SEE PAGE 77



SEE PAGE 76

SEE PAGE 78

SEE PAGE 23

SEE PAGE 77

SEE PAGE 80

SEE

SEE PAGE 81

CURTIS E. BEWMAN
(11-21-77) ETUX

SURVEY OR SECTION	SUB. NO.	NO. ACRES	GRANTOR	GRANTEE	ACRES TRANS/FRD	TRANS.	DATE OF TRANSFER	DEED		LOT NO.	SIZE		REMARKS
								VOL.	PAGE		FRONT	DEPTH	
			HUGH M. BOHAM ETUX	SUSAN L. O'CONNOR		✓	2-9-77	368	913	339			
			ERNEST E. STRATTON ETAL	CAROL ANNE JACOBS ETAL		✓	4-19-77	369	912-914	75' OFF E. S.	354		
			CAROL ANNE JACOBS ETAL	LUCILLE B. CUMMINS		✓	4-19-77	369	912-914	75' OFF E. S.	354		
			CLARENCE L. GAITHER	JOHN C. HEMPHILL		✓	7-5-77	371	220-226	327, 328			
			WALTER VERNON CHANDLER ETUX	ROBERT L. CUMMINS		✓	10-21-77	373	359	E. Pt. 338	100'	100' OF E. SIDE	
			GOLDA B. BOWMAN (DECD) 1/2 INT.	CURTIS E. BOWMAN ETAL		✓	10-24-77	373	425-426	303, 304, 305			
			WILLIE S. BOWMAN (DECD) 1/2 INT.	CURTIS E. BOWMAN ETAL		✓	10-24-77	373	427-428	303, 304, 305			
			CURTIS E. BOWMAN ETAL	EDWARD G. CERWINSKY ETUX		✓	10-27-77	373	464-465	303, 304, 305			
			JOHN B. LANGE, JR.	AFFIDAVIT		✓	3-30-78	375	411	329, 330			
			AVIT E. SCHWIETERMAN ETUX	MICHAEL C. HURLEY ETAL		✓	3-30-78	375	412	329			
			LAKEVIEW PLUMBING AND HEATING INC.	" " " "		✓	3-30-78	375	413-414	330			
			SUSAN L. O'CONNOR ETUX	FRANK C. STWAN ETUX		✓	5-25-78	376	441	339			
			GEORGE R. DAVIS ETUX	PAUL E. BUCHOLTZ ETAL		✓	9-22-78	379	248/249	360			
			ERNEST E. STRATTON	JACK L. HARVEY ETUX		✓	11-6-78	380	141	347A, 348A.			65' OFF WEST ENDS.
			JACK D. ORDERS ETUX	CHRIS A. SCHRADER TRUSTEE		✓	12-14-78	380	673	329			
			CHRIS A. SCHRADER TRUSTEE	JACK D. ORDERS		✓	12-14-78	380	674	329			
			FRANK C. STWAN ETUX	ARNOLD L. DAVIS ETUX		✓	3-1-79	381	736	339			
			ISLE HEATING	JOHN W. HEATING ETUX		✓	6-18-79	383	570	377			
			OSCAR MCGEE DECD	USEBA MCGEE ETAL		✓	7-2-79	383	745-746	355 THRU 359			
			MARILYN E. DAVIS DECD	GEORGE R. DAVIS		✓	8-22-79	384	528-533	361			
			RUTH STRATTON DECD	FLOYD A. STRATTON ETAL		✓	9-20-79	385	34/35	355, 356, 357, 358, 359			
			JAMES MCGEE DECD	PATRICIA KINDLE ETAL		✓	10-11-79	385	476/477	355, 356, 357, 358, 359			UND. 2/15 INT.
			USEBA MCGEE DECD	ROBERT MCGEE ETAL		✓	10-11-79	385	438	" "			UND. 5/150 INT.
			EDWARD G. CERWINSKY ETUX	PHILLIP R. HARFORD ETUX		✓	10-15-79	385	474	303, 304, 305			
			HARRY MCGEE UND. 1/2 INT.	ROBERT MCGEE		✓	11-2-79	385	747	357, 358			
			JACK L. HARVEY ETUX	HUGH E. HOLLAND ETUX		✓	12-13-79	385	240/241	E. Pt. 347, W. Pt. 348			
			ERNEST EDWARD STRATTON (DECD)	RAYMOND ERNEST STRATTON		✓	12-27-79	386	373/374	347A, 348A, 354 Pt.			
34-6-8		3.61	CLARA E. KENNAW	PAUL E. KENNEDY ETUX	3.61	✓	1-7-80	386	467/468	E. Pt. 347, E. Pt. 348			
			RAYMOND ERNEST STRATTON	WILLIAM F. PRATER ETUX		✓	1-22-80	386	652	330			
			JACK D. ORDERS ETAL	CHRIS A. SCHRADER		✓	3-12-80	387	143	330			
			CHRIS A. SCHRADER	JACK D. ORDERS		✓	3-12-80	387	144	330			
			EUGENE A. STRATTON ETUX	ROBERT MCGEE		✓	4-14-80	387	525	357, 358			
			JACK D. ORDERS ETUX	TIMOTHY L. KAPPERMAN		✓	4-24-80	387	660/669	329, 330			
			ROBERT MCGEE ETAL, INC.	ROBERT MCGEE		✓	7-26-80	388	528/529	356, 357, 358, 359			
			LAKEVIEW PLUMBING AND HEATING	LAVERN W. SCHWIETERMAN		✓	10-20-80	389	813	S. Pt. 312	45'	150'	
			ROBERT MCGEE ETAL	MELVIN L. RUNKLE, JR. ETAL		✓	11-19-80	390	209/211	355			
			CARL W. DISTELHORST ETUX	JOHN RICHARD RUSSELL ETUX		✓	2-13-81	391	177/178	375			
			LURA M. SANDERS EXECUTRIX	FRANK F. MATTERN JR. ETUX		✓	4-27-81	391	892	358, 359, 356, 357			
			JOHN W. SIDGON, JR. ETUX	WILLIAM CORBIN		✓	6-17-81	392	552	310, 311, 312 Pt.			
			TIMOTHY L. KAPPERMAN	ADMIN. OF VETERANS AFFAIRS		✓	7-6-81	392	748/749	329, 330			
			ARNOLD L. DAVIS ETUX	FRANK C. STWAN ETUX		✓	10-13-81	393	718/749	339			
			FLOYD A. STRATTON DECD	MERCEDES R. DAVIS ETAL		✓	12-31-81	394	779/800	345, 346			
			MERCEDES R. DAVIS ETAL	RAYMOND E. STRATTON ETAL		✓	1-25-82	395	17/19	345, 346			
			MELVIN L. RUNKLE, JR. ETUX	MYRTLE A. RUNKLE		✓	2-8-82	395	154	355			
			WILLIAM F. PRATER ETUX	WALTER T. THOMAS ETUX		✓	6-10-82	396	265/267	347A-348A.			85' E. END.
			PAULINE ELLIS	MARGARET F. PRICE		✓	12-10-82	398	337/340	307			
			WILLIAM CORBIN	F.H.A.		✓	1-18-83	398	706/757	310, 311 Pt. 312.			

SURVEY OR SECTION	SUB. NO.	NO. ACRES	GRANTOR	GRANTEE	ACRES TRANS'FRD	TRANS.	DATE OF TRANSFER	DEED		LOT NO.	SIZE		REMARKS
								VOL.	PAGE		FRONT	DEPTH	
			ROBERT L. CUMMINS	LAVERN R. CUMMINS		✓	2-22-83	399	76	E. Pt. 338			031-06-06-001
			FLORENCE MORRIS	THOMAS V. MORRIS, JR.		✓	2-22-83	399	153	362			031-06-06-011
			Frank Swan Et ux	Edgar Lemaster		✓	9-8-83	401	652 653	339			
			Raymond Ernest Stratton et ux	Eldred E. Rice et ux		✓	11/29/83	402 50	611 611	354 pt.			
			Bellefontaine Development Co. Administrator of Veterans Aff.	Logan Finishing Inc.		✓	12-2-83	402	662 664	369, 370			
			LaVern W. Schwieterman et ux	Kenneth W. Turner et ux		✓	2-16-84	403	765	329, 330			
				Robert Thomas et ux		✓	2-23-84	403	808	312			

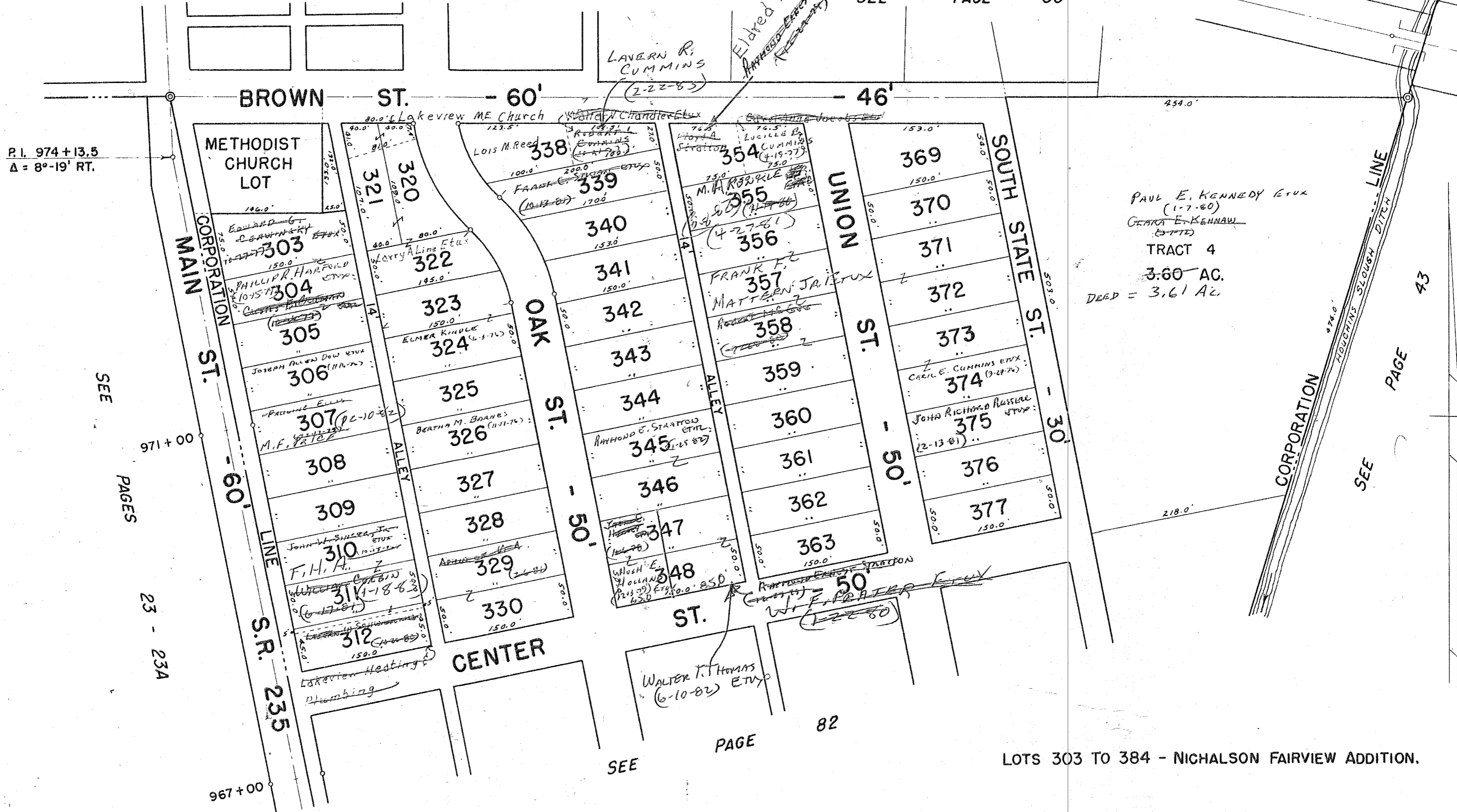
STOKES TOWNSHIP
LAKEVIEW CORPORATION

SEC. 34 T.6S. R.8E.

SCALE: 1" = 100'

SEE PAGE 79

SEE PAGE 80



P.I. 974+13.5
Δ = 8°-19' RT.

SEE

PAGES

971+00

23 - 23A

967+00

PAUL E. KENNEDY ETUX
(1-7-80)
GERARD E. KENNAW
(8-17-72)
TRACT 4
3.60 AC.
DEED = 3.61 AC.

SEE PAGE 43

SEE

PAGE

82

LOTS 303 TO 384 - NICHALSON FAIRVIEW ADDITION.

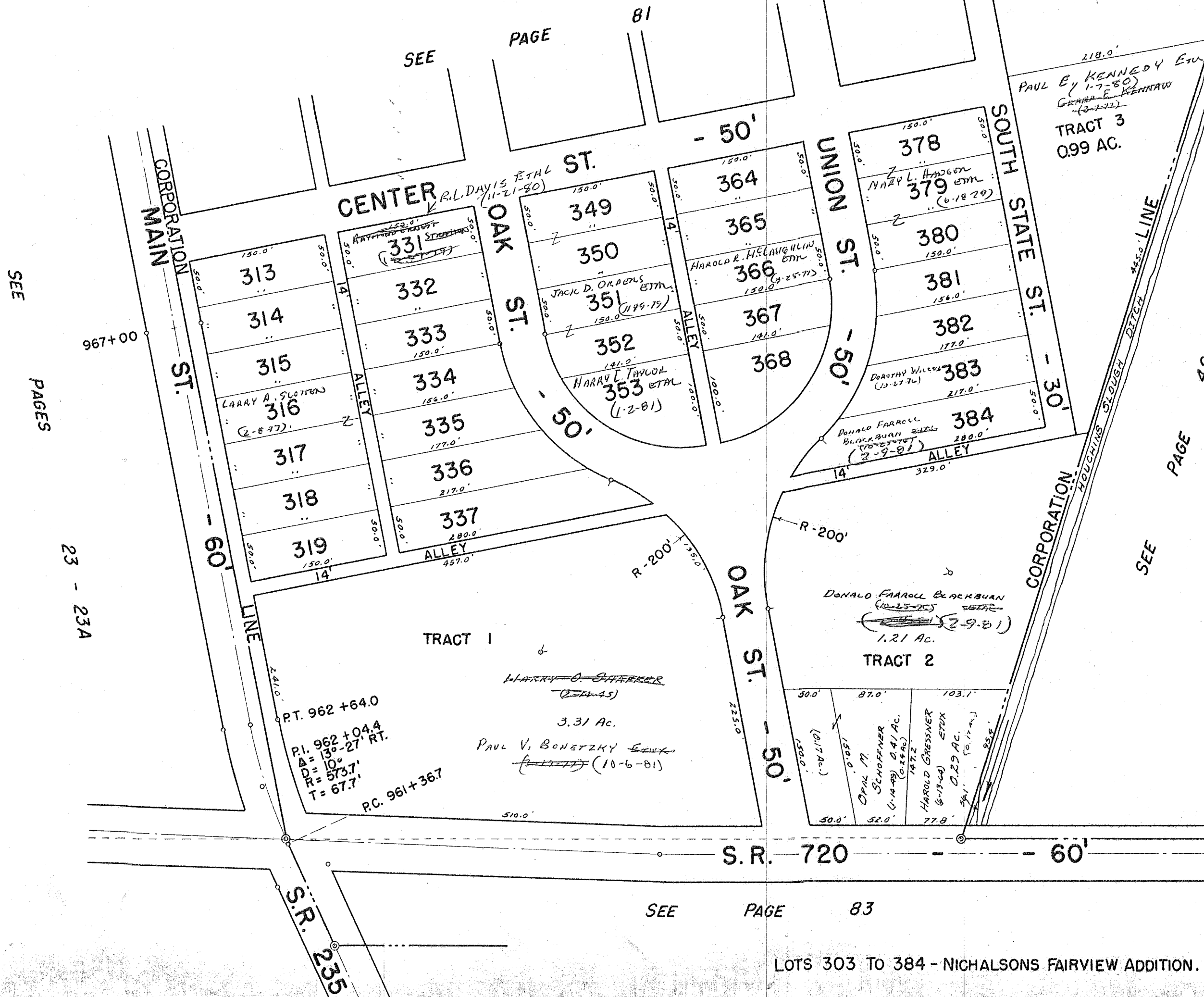
SURVEY OR SECTION	SUB. NO.	NO. ACRES	GRANTOR	GRANTEE	ACRES TRANS'FRD	TRANS.	DATE OF TRANSFER	DEED		LOT NO.	SIZE		REMARKS
								VOL.	PAGE		FRONT	DEPTH	
34-6-8		3.31	CURTIS W. SLOTTEN ETUX HARRY O. SHAFFER DEC'D ICLE L. KEATING HERBERT C. HOOKER ICLE KEATING HERBERT C. HOOKER ETUX ERNEST EDWARD STRATTON (DECD)	LARRY A. SLOTTEN PAUL V. BONETZKY ETUX HAROLD R. McLAUGHLIN ETAL JACK ORDERS MARY L. HANGER ETAL JACK D. ORDERS ETAL RAYMOND ERNEST STRATTON	3.31	✓	2-8-77	368	860	316, 317			
						✓	2-17-77	368	1000				
						✓	8-25-77	372	240- 241	366			
						✓	6-13-79	383	528	351, 352			
						✓	6-18-79	383	569	378, 379, 380			
						✓	11-19-79	385	927	351, 352			
						✓	12-27-79	386	397/ 1394	331			
34-6-8		0.99	CLARA E. KENNAW RAYMOND E. STRATTON ETUX MAXINE L. LANGSTAFF PAULINE BLACKBURN (DEC'D) FLORENCE FARLER ROSE MARIE BONETZKY	PAUL E. KENNEDY ETUX ROBERT L. DAVIS ETAL HARRY L. TAYLOR ETUX DONALD BLACKBURN ETAL DONALD FARROLL BLACKBURN PAUL V. BONETZKY		✓	1-7-80	386	467/ 468	Tr. 3			
						✓	11-21-80	390	240/ 1241	331			
						✓	1-2-81	390	816/ 1817	353			
34-6-8		Tract 2 1.21			Tract 2 1.21	✓	2-4-81	391	59/60	384			
34-6-8		Tract 2 1.21			Tract 2 1.21	✓	2-9-81	391	101/105	384			
34-6-8		Tract 1 3.31			Tract 1 3.31	✓	10-6-81	393	882/ 1883				

STOKES TOWNSHIP

LAKEVIEW CORPORATION

SEC. 34 T.6S. R.8E.

SCALE: 1" = 100'



SURVEY OR SECTION	SUB. NO.	NO. ACRES	GRANTOR	GRANTEE	ACRES TRANS'FRD	TRANS.	DATE OF TRANSFER	DEED		LOT NO.	SIZE		REMARKS
								VOL.	PAGE		FRONT	DEPTH	
			TOM L. EDWARDS ETUX	GARY L. MCKEE ETUX		✓	9-5-79	384	777/790	607-608			
			MICHAEL D. YOUNG ETUX	LEONARD E. DIEHL ETUX		✓	1-15-80	386	567/583	609			
			GARY L. MCKEE ETAL	ADMIN. OF VETERANS AFFAIRS		✓	7-4-81	392	787/797	607, 608			
			ADMINISTRATOR OF VETERANS AFFAIRS	RUSSELL L. MONROE ETUX		✓	11-29-82	398	220/221	607, 608			

STOKES TOWNSHIP

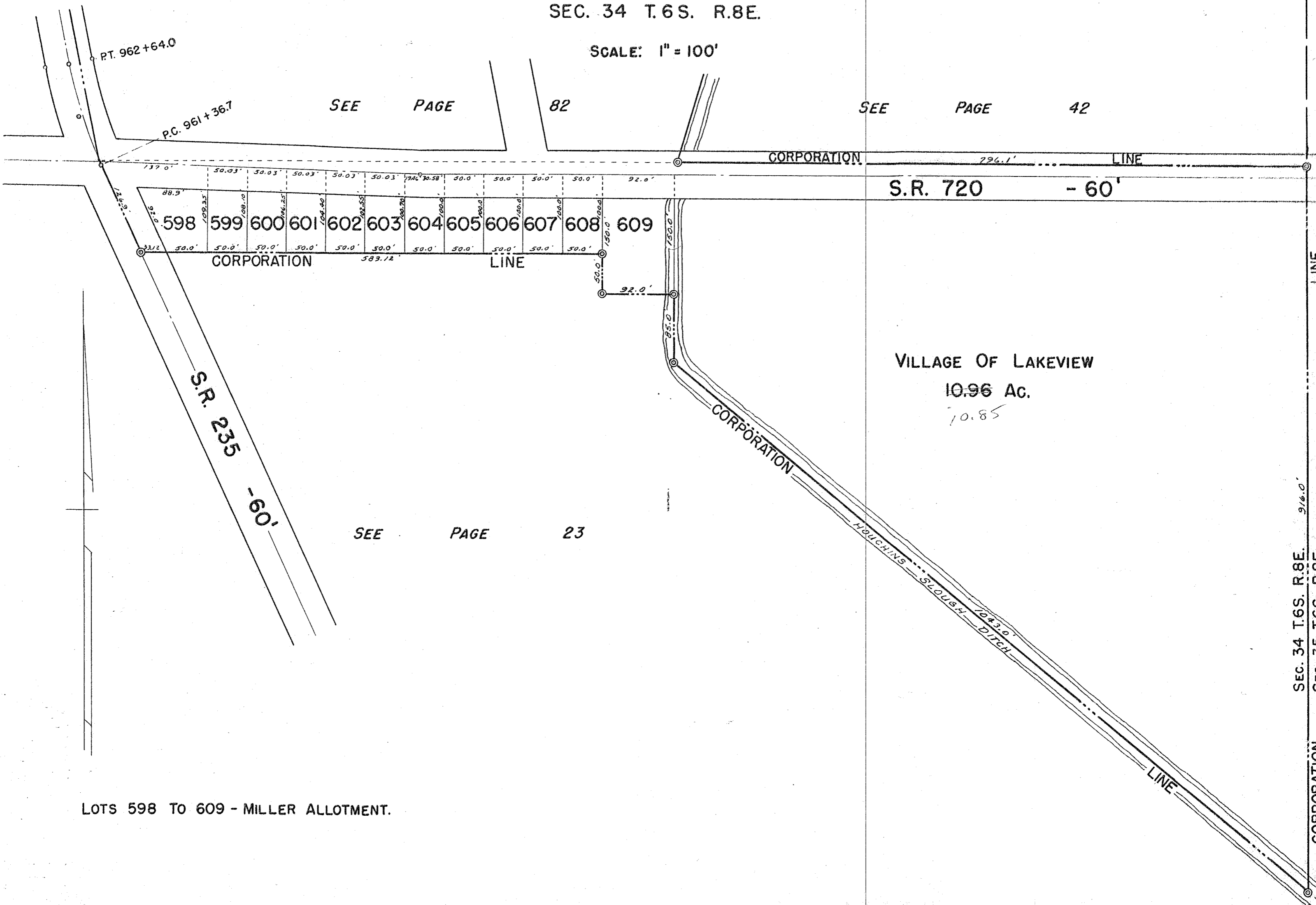
LAKEVIEW CORPORATION

SEC. 34 T.6S. R.8E.

SCALE: 1" = 100'

SEE PAGE 82

SEE PAGE 42



LOTS 598 TO 609 - MILLER ALLOTMENT.

SEE PAGE 23

SEC. 34 T.6S. R.8E. 916.0'
 SEC. 35 T.6S. R.8E.
 CORPORATION LINE
 SEE PAGE 24

SURVEY OR SECTION	SUB. NO.	NO. ACRES	GRANTOR	GRANTEE	ACRES TRANS'FRD	TRANS.	DATE OF TRANSFER	DEED		LOT NO.	SIZE		REMARKS
								VOL.	PAGE		FRONT	DEPTH	
			STANLEY E. HARTMAN ETUX	ANDREW HALL		X	3-9-77	369	231	26			Subd. No. 1
			LEE WOODRUFF	JOHN C. WOODRUFF		X	3-29-77	369	557-558	48-49-50 Pts.			"
			MARGARET F. VOLBERT ETAL	MAX M. HOFFERBERT ETUX		X	4-6-77	369	672-675	9			"
			CLAY D. FRISBIE ETUX	EDGAR ROSS		X	6-13-77	370	870	39			"
			EDGAR ROSS ETUX	ALBERT MICHAEL VARVEL ETUX		X	6-13-77	370	871	39			"
		0.15	VERA CARLYN COINES	EDWIN J. AUFDERHEIDE 1/2 INT	0.15	X	6-20-77	370	961-962	1/2 INT. IN	ELMWOOD CHANNEL		
			MAX M. HOFFERBERT ETUX	JAMES L. MIKULA ETUX		X	7-5-77	371	230-231	9, Pt. 10			
			HAROLD V. SANDERS ETUX	DON E. YOUNG ETAL		X	8-10-77	372	39-41	3			AlLOT. No 3
			CARL D. TRIMBLE ETUX	JACKINO P. LOBUE ETAL		X	8-16-77	372	117-118	41			AlLOT. No. 1
			CHESTER W. DUCKER DEL'D	LIDA H. DUCKER		X	8-25-77	372	247-248	1 Pt.	80'		AlLOT. No. 1
			WALTER H. CLIFTON DEL'D	MARIE E. CLIFTON		X	8-29-77	372	327-328	17, 18			AlLOT. No. 3
			EVAN R. BURKHOLDER ETUX	ROBERT E. BANTZ SR., ETUX		X	9-29-77	372	930	5			AlLOT. No. 1
			DAROLD CONRAD ETAL	JOHN W. KELLEY		X	9-30-77	372	942	17, 18			AlLOT. No. 3
			JAMES A. BURBA ETUX	EDWIN G. POWELL ETUX		X	11-1-77	373	511-512	20			AlLOT. No. 2
			GLENN MORRIS	FRANK R. CASS ETUX		X	3-14-78	375	182	43			
			LIDA H. DUCKER	VON NEUBAUER		X	4-11-78	375	590-591	Pt. 1	80'		Sub. 1
			PHILLIP K. BUSBY ETUX	RUSSELL E. REID, JR. ETUX		X	4-17-78	375	685-686	32			"
			RUSSELL E. REID, JR. ETUX	RALPH E. NORVIEL		X	4-17-78	375	687	32			"
			PHILLIP K. BUSBY ETUX	MILDRED M. GOUBEAUX		X	5-1-78	375	957	33			"
			ROBERT R. GROVES ETUX	GEORGE T. SMOODS ETUX		X	5-9-78	376	114	3			AlLOT. No. 1
			ANDREW HALL	MARGARET M. CHARD		X	5-17-78	376	275	26			"
			B. FAYO ANDREWS (Duc's)	BETTY L. ANDREWS ETAL		X	6-19-78	377	412	6-7-8			Sub. No. 3
			HELEN V. MUESSIG	FLOYD W. HUDSON ETUX		X	6-19-78	377	43	21			"
			FRANCES ARNOLD RAHE	LEANDER C. WARNECKE		X	7-11-78	377	475	51			
			LAWRENCE E. PULLINS ETUX	LAWRENCE A. CASCIOLI		X	7-18-78	377	620	14			Sub. 2
			STANLEY M. MOORE ETUX	DALE T. BRODNICK ETUX		X	7-31-78	377	857	5, 9			Sub. 3
			MARY L. HARTLIEB DEL'D	LOUIS E. EIERMAN		X	8-21-78	378	506/507	2 AND 1/2 INT. IN CHANNEL			Sub. 2
			LOUIS E. EIERMAN ETUX	JOE DAVIS ETAL		X	9-8-78	379	4/5	2 AND 1/2 INT. IN CHANNEL			Sub. 2
			CHARLES D. BAXLEY (Duc's)	CHARLES FAYE BAXLEY		X	11-1-78	380	39/140	18			Sub. 2
			ROBERT E. BANTZ, SR. ETUX	RICHARD L. SEIDEN ETUX		X	6-29-79	383	722	5			Sub. #1
			MARIE B. BELL 1/2 INT.	WILLIAM H. EVILSIZOR		X	7-20-79	384	108	5, Pt. 1			"
			ALBERT M. VARVEL ETUX	JAMES R. DAPORE ETUX		X	9-10-79	384	874	39			
			LEANDON C. WARNECKE ETUX	WAYNE E. KIMMEL ETUX		X	9-17-79	384	856	51			Sub. #1
			PAUL F. TOWE	WILLARD C. EVERSOLE ETUX		X	9-24-79	385	68	25			Sub. #1
			HELEN J. DAVIS DEL'D	JOE DAVIS		X	9-25-79	385	119/114	2, (1/2 INT. IN CHANNEL)			Sub. 2
			ORA M. SANDERS ETUX	RUTH L. WILLIAMSON		X	9-25-79	385	126/127	1, 2			Sub. 3
			WILBUR E. STUMP	JAMES P. HAWKEN		X	10-1-79	385	215	40			Sub. #1
			CHARLES F. BAXLEY (Duc's)	DOROTHY BAXLEY		X	11-8-79	385	216/231	18			Sub. #2
			VON NEUBAUER ETUX	JAMES E. WARD SR.		X	12-21-79	386	357	1 Pt.	80'		Sub. #1
			GRANVILLE JACKSON ETUX	VLADIMIR S. BAMBALOFF ETAL		X	6-23-80	388	229/230	13, 14			Sub. #3
			JACKINO P. LOBUE ETAL	DILL L. WALLER ETUX		X	6-24-80	388	252/253	41			Sub. #1
			WILLIAM H. EVILSIZOR ETUX	MARJORY J. DOVINE		X	10-2-80	389	578/579	1 Pt.	40	75	Sub. #1
			AUDREY B. BRADFORD ETUX	JEROME L. MEEKS		X	10-17-80	389	610	19, 20			Sub. 3
			JOHN C. WOODRUFF	NEBRA L. WOODRUFF		X	10-30-80	389	741/748	Pt. 43, Pt. 49			
			RONALD A. BULTER ETUX	HOWARD S. TULL ETAL		X	2-5-81	391	106/107	4			Sub. 3
			JOSEPH U. DE BRUSSE (Duc's)	BESSIE M. DE BRUSSE		X	3-9-81	391	846/847	11-10 Pt.			Sub. #1
			FLOYD W. HUDSON (Duc's)	ARLENE D. HUDSON		X	9-2-81	393	493	21			Sub. 3

SURVEY OR SECTION	SUB. NO.	NO. ACRES	GRANTOR	GRANTEE	ACRES TRANS'FRD	TRANS.	DATE OF TRANSFER	DEED		LOT NO.	SIZE		REMARKS
								VOL.	PAGE		FRONT	DEPTH	
			CHARLES A. BRADFORD ^{Dec'd}	AUDREY B. BRADFORD UND. 1/2 INT.	1/2	✓	10-7-81	393	921/922	15, 16			SUBD. No. 3
			CARL D. TRIMBLE ETUX	REV. JAMES F. TRICK		✓	10-8-81	393	920/929	16-38			1/20 INT. ELMWOOD CHAN.
			JOE DAVIS	LORAIN DAVIS		✓	3-31-82	395	604	2		SUB #2	1/20 INT. ELMWOOD CHAN.
			JACOB ANTHONY WAPPEHORST (Dec'd)	CLEO WAPPEHORST		✓	4-21-82	395	750/757	4		SUB #1	
			THOMAS M. HEAD (Dec'd)	MAGGIE I. HEAD		✓	5-14-82	396	15/16	23		SUB #2	
			CHESTER T. MOODY	BARBARA J. TAYLOR		✓	7-14-82	396	721	24		SUB. 1	
			JAMES W. PATTERSON Dec'd	BETTY JANE PATTERSON		✓	10-6-82	397	810/1688	9, PT. 10		SUBD. 1	1/20 INT IN ELMWOOD CHANNEL
			MARGARET M. CHARD	PAULENA ROSE CARBAUGH		✓	1-25-83	398	853	26		SUBD. 2	W. S. SUBD. No. 1.
			JAMES W. PATTERSON Dec'd	BATTY B. PATTERSON		✓	2-1-83	398	921-				UND. 1/20 INT
			RUTH MILLER (Dec'd)	HAROLD E. MILLER		✓	2-16-83	399	64/65	3			SUB No. 2
			PHILIP THOMPSON ETUX	G.C. DOROTHY BAXLEY		✓	2-28-83	399	109/170	18			UND. 1/20 INT IN ELMWOOD CHANNEL
			FRANK R. MAUS Dec'd	VIRGINIA V. MAUS		✓	3-16-83	399	1329	22			WEST SIDE No. 2
			ARLENE D. HUDSON	GARY F. SEEBACH ETUX		✓	4-21-83	399	803	21			" " " " No. 3
			RICHARD C. SORDON ETUX	ROBERT R. KING ETAL		✓	5-27-83	400	365/366	5			SUB. No. 1
			LAWRENCE J. KUNA (Dec'd)	JACK E. KUNA ETAL		✓	6-28-83	400	716/717	11			SUB. No. 2
			RALPH E. NORVIEL	MARJORIE J. McWHORTON.		✓	6-30-83	400	783-784	32			SUB No. 1
			GEORGE E. PASH	VALENTIN STIEGER JR. ETUX		✓	8-1-83	401	134	2			SUB. No. 1
			JACK E. KUNA ETAL	RAY E. HOOKER ETUX		✓	8-3-83	401	160/161	11			SUB. No. 2
			RUSSELL L. HACKER ETUX	JULIAN P. DANIELLEWICZ ETUX		✓	8-10-83	401	278/279	W. PT. 1			SUBD. No. 1
			DOROTHY BAXLEY	JEFFERY K. SMITH ETAL		✓	8-11-83	401	291	18			SUBD. No. 2
			Cleo M. Wapplehorst	Thomas L. Meade ETUX		✓	10-3-83	401	940	4			Subd. No. 1
			Barbara J. Taylor	Frances I. Burkholder		✓	10-17-83	402	108	24			Subd. No. 1
			Bessie M. DeBrosse	Nancy J. Harvey etal		✓	2-3-84	403	239	10 & 11			Sub. No. 1
			Kathryn M. Todd Dec'd	Von E. Todd		✓	2-9-84	403	275	16			Sub. No. 2
			Joe Davis etux	John Cascioli etal		✓	3-21-84	404	61	2			1/20 Interest
			John Cascioli etux	Charles R. Williams etal		✓	3-21-84	404	64	2			1/20 Interest
			Louis J. Weckesser Dec'd	Florence K. Weckesser		✓	3-22-84	404	73	19			Sub. No. 1
			Delbert A. Fickert Dec'd	Mattie M. Fickert		✓	3-27-84	404	150	18			And. Part. of Elmwood Sub. No. 1

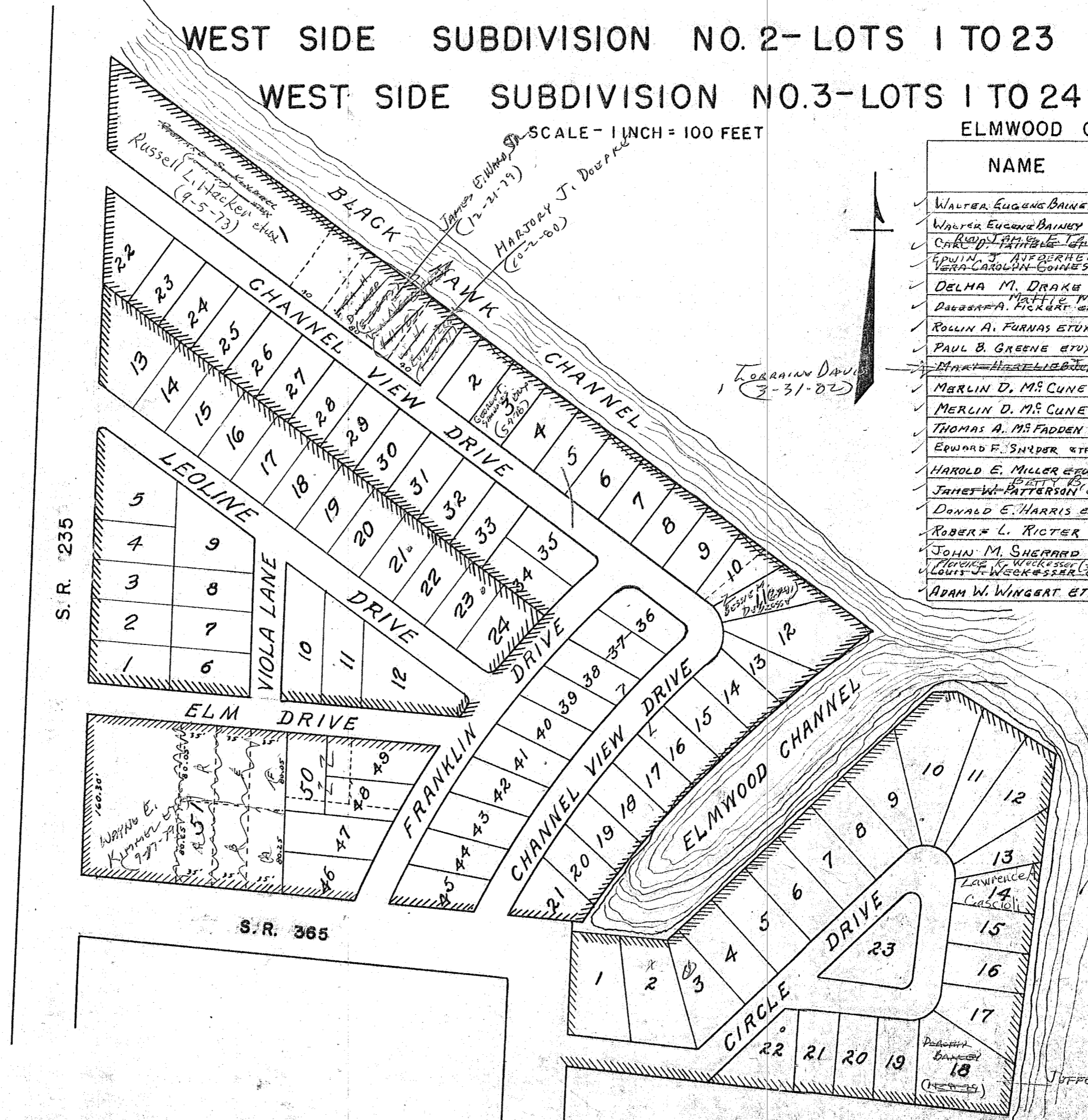
STOKES TOWNSHIP
SECTION 23 - TOWN 6 - RANGE 8

WEST SIDE SUBDIVISION NO. 1 - LOTS 1 TO 51

WEST SIDE SUBDIVISION NO. 2 - LOTS 1 TO 23

WEST SIDE SUBDIVISION NO. 3 - LOTS 1 TO 24

SCALE - 1 INCH = 100 FEET



ELMWOOD CHANNEL - SUB. NO. 5

NAME	EXTENSION OF LOT		ACRE-AGE	DATE
	SUB. 1	SUB. 2		
✓ WALTER EUGENE BAINEY ETUX	14		0.15	12-21-76
✓ WALTER EUGENE BAINEY ETUX	15		0.15	14-21-76
✓ CARL D. PATTERSON ETUX	16		0.15	10-8-74
✓ EDWIN J. ANDERHEIDE VERA CAROLYN GOINES	17		0.15	6-20-77
✓ DELHA M. DRAKE		6	0.15	
✓ DORIS A. PICKERT ETUX	18		0.15	1-27-78
✓ ROLLIN A. FURNAS ETUX	13		0.15	
✓ PAUL B. GREENE ETUX		4	0.15	
✓ MARY HELEN BUCHANAN		2	0.15	10-15-75
✓ MARLIN D. MRS. CUNE	20		0.15	
✓ MERLIN D. MRS. CUNE	21		0.15	
✓ THOMAS A. MRS. FADDEN ETUX	12		0.15	
✓ EDWARD F. SNYDER ETUX		5	0.15	4-8-76
✓ HAROLD E. MILLER ETUX		3	0.15	2-26-77
✓ JAMES W. PATTERSON ETUX		9	0.15	2-1-78
✓ DONALD E. HARRIS ETUX		10	0.15	11-24-78
✓ ROBERT L. RICHTER		8	0.15	
✓ JOHN M. SHERRARD ETUX		1	0.15	8-1-75
✓ CLARENCE K. WICKERSSER ETUX	19		0.15	
✓ ADAM W. WINGERT ETUX		7	0.15	

TERRAIN DATA
3-31-82

JEFFREY K. SMITH ETUX
(8-11-83)

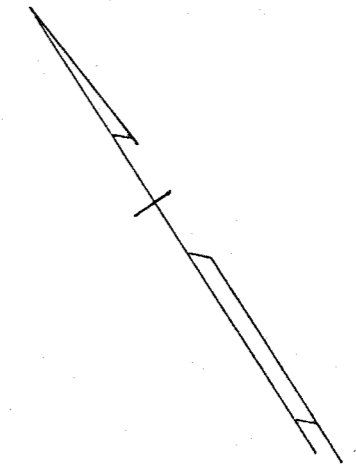

SURVEY OR SECTION	SUB. NO.	NO. ACRES	GRANTOR	GRANTEE	ACRES TRANSFRD	TRANS.	DATE OF TRANSFER	DEED		LOT NO.	SIZE		REMARKS
								VOL.	PAGE		FRONT	DEPTH	
23-6-8		0.02	CAROL ANN WEBB	NEWTON G. WEBB	0.02	✓	9-2-77	372	413/414	10			
23-6-8		0.03	RALPH W. HUEBNER ETUX	VICTOR J. LEFFEL ETAL	0.03	✓	9-11-78	379	13/14	8, Pt. 7			
23-6-8		0.02 0.01	EARL MOCK (DECD)	ETTA OLIVE MOCK	0.02 0.01	✓	10-23-78	379	852/854	11, 12 Pt.			
23-6-8		0.01 0.02	GARY CAVINDER ETUX	THOMAS L. SELBY ETUX	0.01 0.02	✓	11-15-79	385	886/888	12 Pt. - 13			
23-6-8		0.02	NEWTON G. WEBB	HENRY W. LINS ETAL	0.02	✓	6-6-80	388	69/70	10			
" "		0.03 0.03	FRANCES K. DAVISON DECD	FRANCIS DAVISON	0.03 0.03	✓	9-9-80	389	183/184	16, 17			
23-6-8		0.02	MARION E. SHOOTS ETUX	EARL W. FRYISINGER ETUX	0.02	✓	9-16-80	389	290	15			
23-6-8		0.03 0.01	FRANCIS E. DAVISON ETUX	SAMUEL J. HINKLE	0.03 0.01	✓	5-3-82	395	814/813	16, 17			
23-6-8		0.02	ETTA OLIVE MOCK	ELMER GRIFFITH, JR. ETAL	0.02	✓	6-29-82	396	474/475	11, Pt. 12			
23-6-8		0.01 0.02	THOMAS L. SELBY ETUX	ROBERT B. MAC DONALD, JR.	0.01 0.02	✓	3-21-83	399	445/447	12, Pt. 12			
23-6-8		0.01 0.02	ROBERT B. MAC DONALD	JUDITH A. SELBY	0.01 0.02	✓	3-21-83	399	440/449	13, Pt. 12			
23-6-8		0.03	LESTER W. DOTSON ETUX	KENNETH M. VERTAL ETUX	0.03	✓	7-25-83	401	53/55	Pt. 3, 4			
			Norma J. Griffiths	Elmer Griffiths Jr.		✓	1-17-84	403	65	5, 6, Pt. 7			
23-6-8		0.03	Mary K. Summers "decd"	James H. Summers	0.03	✓	4-4-84	404	278	2, 3 pt.			

SEC. 23-T6S-R8E

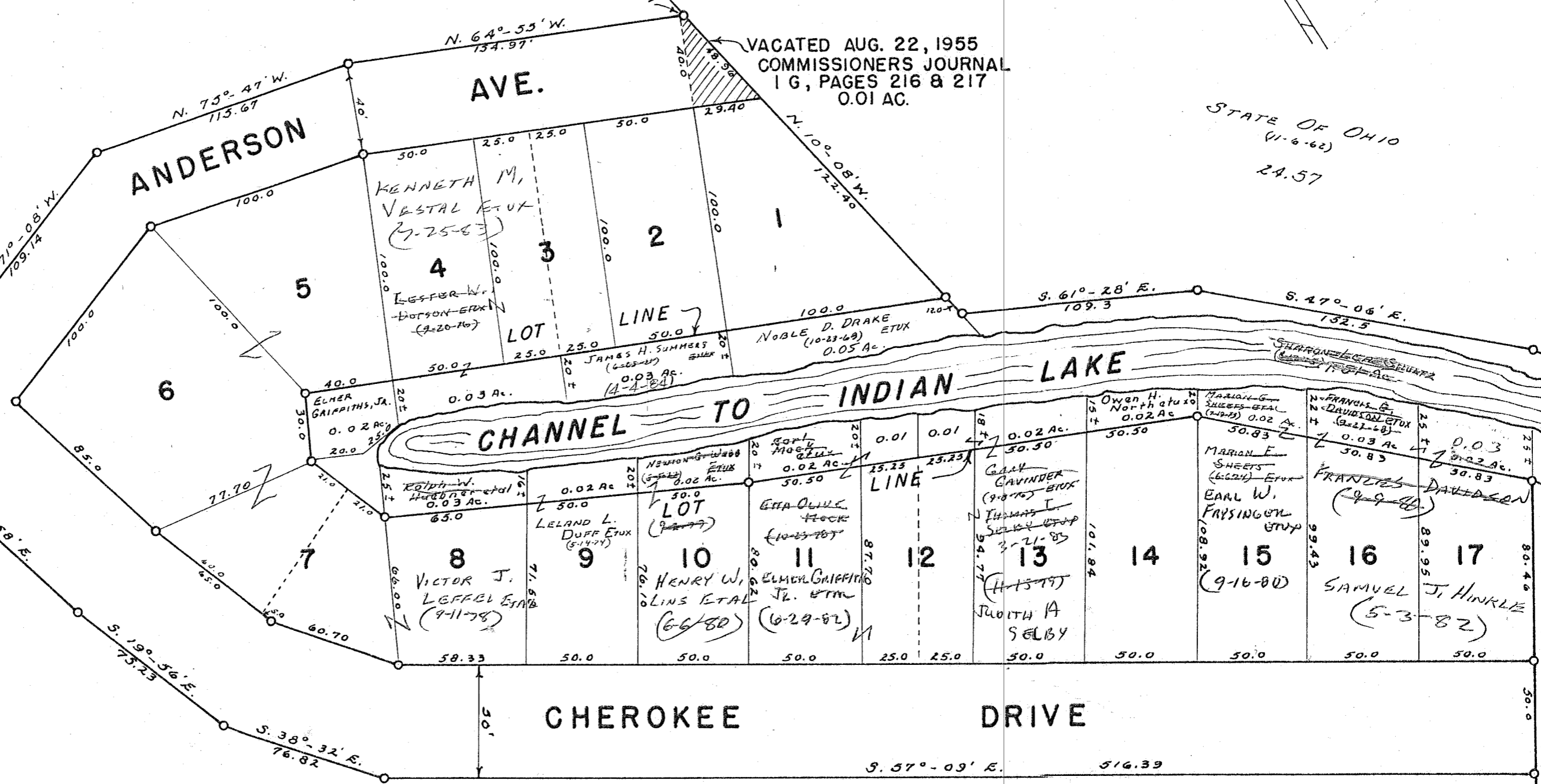
CHEROKEE ALLOTMENT

LOTS 1 TO 17

SCALE: 1"=50'



TOWNSHIP ROAD NO. 281
TO STATE ROUTE 235



VACATED AUG. 22, 1955
COMMISSIONERS JOURNAL
1 G, PAGES 216 & 217
0.01 AC.

STATE OF OHIO
(11-6-62)
24.57

CHANNEL TO INDIAN LAKE

CHEROKEE DRIVE

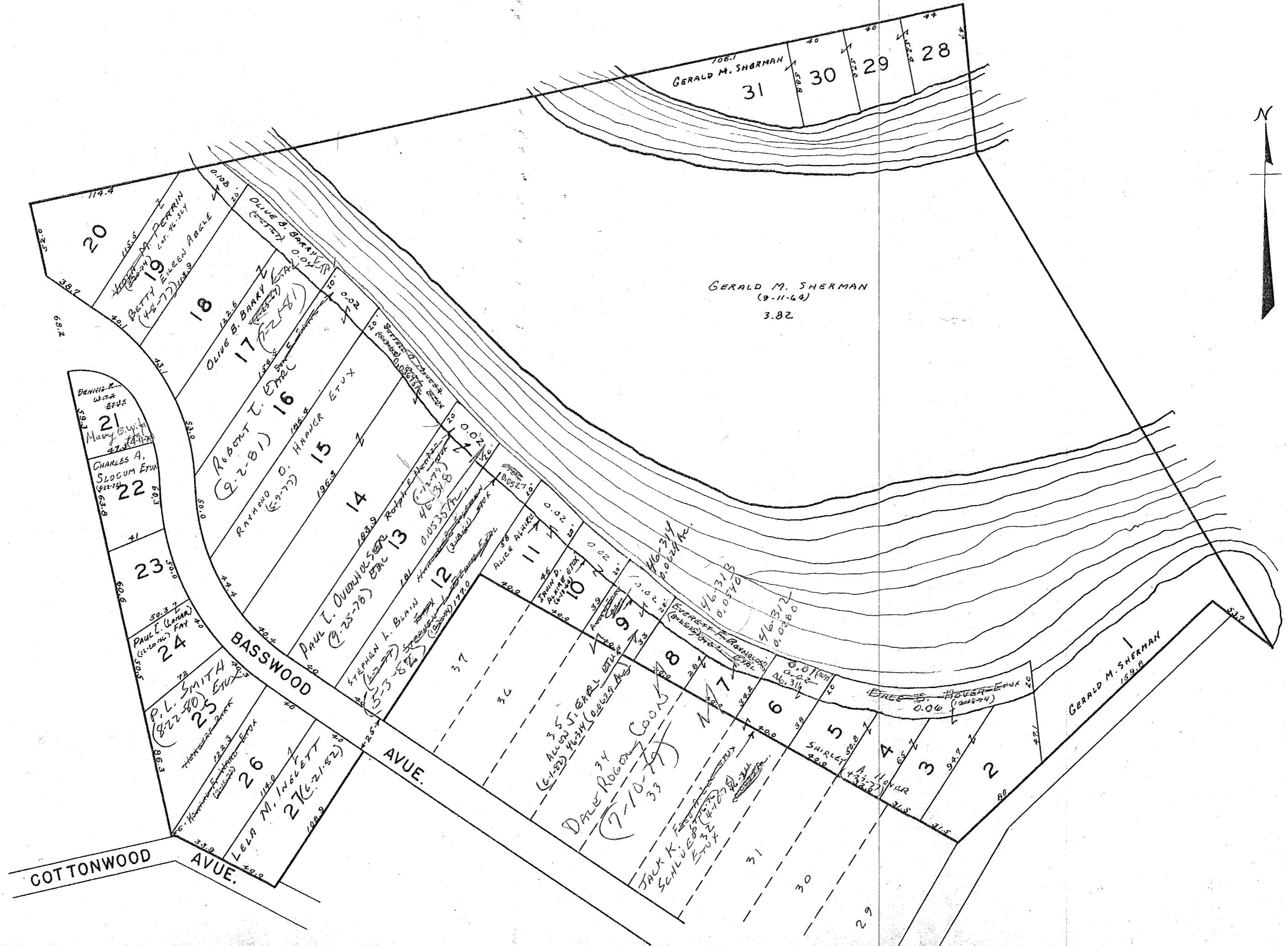
STATE OF OHIO
(7-5-66)
50.45

SURVEY OR SECTION	SUB. NO.	NO. ACRES	GRANTOR	GRANTEE	ACRES TRANS'FRD	TRANS.	DATE OF TRANSFER	DEED		LOT NO.	SIZE		REMARKS
								VOL.	PAGE		FRONT	DEPTH	
12276		46-324 0.0985	VIOLA M. PERRIN DECD	BETTY EILEEN ABELE	46-324 0.0985	✓	4-8-75	369	706-707	19, 20			
12276		0.0072 0.0007, 0.006	DALE S. HOVER	SHIRLEY A. HOVER	0.0072 0.0007, 0.006	✓	4-27-77			2, 3, 4, 5 46-324-46-310			
12276		46-317 0.0527	STEPHEN L. BLAIN	REBECCA M. BLAIN	46-317 0.0527	✓	4-27-77	370	95-96	12			
12276		0.03673 46-317	RUSSELL O. MILLER ETUX	RAYMOND O. HARNER ETUX	0.03673 46-317	✓	5-9-77	370	253	14, 15			
12276		0.0527 0.0075	" " " "	" " " "	0.0527 0.0075	✓	6-2-77	370	641-642				
12276		46-317 0.0527	REBECCA M. BLAIN	STEPHEN L. BLAIN ETUX	46-317 0.0527	✓	6-7-77	370	749-750	12			
12276		0.0075 0.02	FRED A. LEE ETUX	JACK K. SCHLUEP ETUX	46-317 0.0075 0.02	✓	4-10-78	375	567-571	6			
12276		0.02 AL 46-318	HERBERT M. JOHNSON ETUX	PAUL L. OVERHOLSON ETAL	0.02 46-318	✓	9-25-78	379	1294	13			
12276		0.0535	STATE OF OHIO	PAUL L. OVERHOLSON ETAL	0.0535	✓	1-12-79	381	108/109				
12276		46-312-0280	Dennis R. Wita (decd)	Mary E. Wita etal	46-312-0280	✓	4-11-79	382	401/402	21			
12276		46-313-0548	EVERETT F. REYNOLDS ETUX	DALE ROGER COON	46-313-0548	✓	7-10-79	383	917/914	33-38 7-8			NICHOLSON'S Island View REVERSE ADDITION
12276		0.04	HERBERT H. PARK DECD	PHILLIP L. SMITH ETUX	0.04	✓	8-22-80	388	967-968	25			
12276		0.01836	OLIVE B. BARRY UND. 2	INT. RALPH T. BARRY	0.01836	✓	7-21-81	392	715/916	17, 18			
12276		46-314 0.0629	DON F. EARL ETUX	ROBERT T. EARL	46-314 0.0629	✓	9-2-81	393	309/370	16			
12276		46-314-00629	STEPHEN L. BLAIN ETUX	TERESA D. SHIELDS	46-314-00629	✓	4-3-82	395	834/837	12			REESE
12276		0.01836	TERESA D. SHIELDS	STEPHEN L. BLAIN	0.01836	✓	5-3-82	395	838/839	12			" "
12276		46-314 0.0629	STATE OF OHIO	ALLEN J. EARL	46-314 0.0629	✓	6-1-82	396	161-162	46-314			
12276		46-314-00629	ALLEN EARL	AUDREY E. EARL	46-314-00629	✓	6-1-82	396	163-164	9			REESE
12276		0.01836	HOWARD F. WARD ETUX	LELA M. INGLETT	0.01836	✓	6-21-82	396	163/389	26, 27			REESE

STOKES TOWNSHIP
VIRGINIA MILITARY SURVEY 12276

SCALE 60 FEET TO THE INCH

REESE ADDITION



SURVEY OR SECTION	SUB. NO.	NO. ACRES	GRANTOR	GRANTEE	ACRES TRANS'FRD	TRANS.	DATE OF TRANSFER	DEED		LOT NO.	SIZE		REMARKS
								VOL.	PAGE		FRONT	DEPTH	
12276		46-237 0.0085	CURTIS S. PETZOLDT ETAL	REX G. SULLINGER ETUX	46-237 0.0085	✓	6-3-77	370	702-703	4			
12276		46-241 0.0262	RICHARD L. ARCHER, SR. ETAL	LESTER C. CERWINSKY ETAL	46-241 0.0262	✓	3-17-78	375	263-265	11, 12			
12276		46-238 0.0085	DONNA DAWSON	EARL NEAL DAWSON	46-238 0.0085	✓	9-28-78	379	390/391	5			
12276		46-238 0.0085	EARL NEAL DAWSON ETAL	WILLIAM A. JOHNSTON ETAL	46-238 0.0085	✓	1-8-79	381	391/35	5			
12276		46-235 0.0962	WALTER BLUMENSCHNEIN ETUX	PATRICIA A. CARL ETAL	46-235 0.096	✓	3-10-80	387	113/114	2			
		46-245 0.0135	HOWARD D. JONES ETUX	GILLIS WOOLUM ETUX	46-245 0.0135	✓	5-23-80	387	919/920	17			
		46-234 0.0235	AUGUST J. WALLEN (DECD)	MARY J. WALLEN	46-234 0.0235	✓	5-29-80	387	979/990	1			
		46-234 0.0236	RUTH K. WILCOX (DECD)	NATALIE V. McMORRIS	46-234 0.0236	✓	6-26-80	380	272/273	10			
12276		46-234 0.0236	MARY J. WALLEN	CUSTOM BUILDERS, CONTRACTORS INC.	46-234 0.0236	✓	7-24-80			1			
12276		46-234 0.0236	CUSTOM BUILDERS, CONT., INC.	JAMES E. CARTWRIGHT ETAL	46-234 0.0236	✓	4-27-81	391	890/891	1			
		46-241 0.0262	NAOMI RICE (DECD)	VERNON RICE	46-241 0.0262	✓	7-22-82	396	788	19, 20 & 21A			5' N. 5100 81-21
12276		46-239 0.0181	LESTER C. CERWINSKY ETUX	DAVID E. CUSHWA ETAL	46-239 0.0181	✓	5-2-83	399	912	11, 12			
12276		46-239 0.0181	MARVIN KEITH FRIEDEN, SR.	GERALD D. LOWRY ETUX	46-239 0.0181	✓	8-10-83	401	280/281	6, 7			

0.27
0.09
0.18

CARTER PRTO.

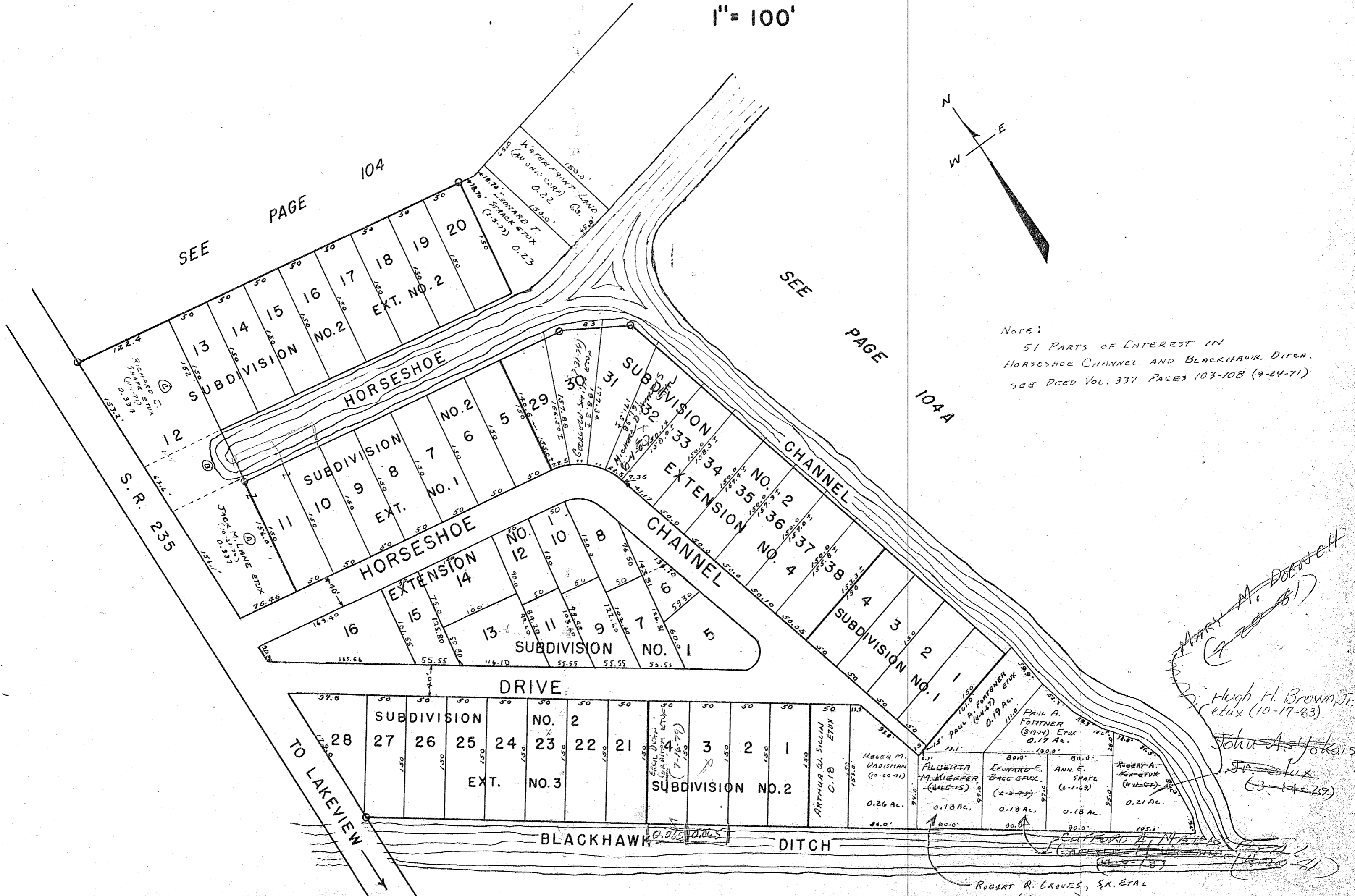
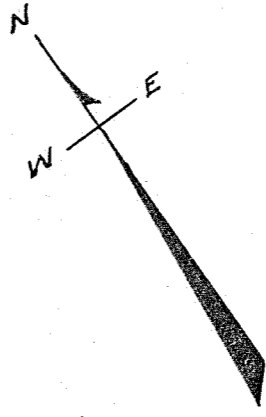
SURVEY OR SECTION	SUB. NO.	NO. ACRES	GRANTOR	GRANTEE	ACRES TRANS'FRD	TRANS.	DATE OF TRANSFER	DEED		LOT NO.	SIZE		REMARKS
								VOL.	PAGE		FRONT	DEPTH	
27-6-8		0.09	EVA G. BROWN	GEORGE E. CRIST ETUX	0.09	✓	5-31-77	370	626-627				
27-6-8		0.09, 0.09 0.09, 0.09	MARGARET ROWLEY ETAL	BEATIE STANLEY	0.09, 0.09 0.09, 0.09	✓	8-8-77	371	724-777				
27-6-8		0.09	JAMES VALENTINE	ROY ALLEN PACK ETUX	0.09	✓	8-29-77	372	294-295				
27-6-8		0.09	MARY DAVIS	LESTER B. PHILLIPS ETUX	0.09	✓	3-6-78	375	74-75				
27-6-8		0.09	ARLIE HATCHER ETUX	CHRISTINE HORTON	0.09	✓	4-3-78	375	484-485				
27-6-8		0.12	RUTH ANN TOMS (STILES)	JACK L. HARVEY ETUX	0.12	✓	4-10-78	375	572-573				
27-6-8		0.27	LESTER N. PEPPER, SR. ETUX	CURTIS R. GRAHAM ETUX	0.09	✓	4-19-78	375	725-726				NEW SURVEY
27-6-8		0.09 0.18	LESTER N. PEPPER, SR. ETUX	PAUL E. WALLER ETUX	0.09 0.09	✓	4-19-78	375	727-729				NEW SURVEY
27-6-8		0.16	HUGH E. HOLLAND ETUX	KENNETH E. SMITH ETUX	0.16	✓	6-19-78	377	71-72				
27-6-8		0.12 0.12	JAMES T. MILLER ETUX	RANDALL L. PHILLIPS ETUX	0.12 0.12	✓	6-28-78	377	215/217				
27-6-8		0.09	GUY CHARLES INDIANA	CHARLES E. HILLBERRY ETUX	0.09	✓	9-18-78	379	157/158				
27-6-8		0.09	ESTEL RAY PACK ETUX	GRAYDON PACK ETUX	0.09	✓	11-28-78	380	444				
27-6-8		0.11	FRANCIS H. KIRKMAN	Ralph P. Clausen ETUX	0.11	✓	4-5-79	382	703/301				
27-6-8		0.09	LESTER N. PEPPER SR. DEC'D	HELEN D. PEPPER	0.09	✓	10-31-79	385	713/714				
27-6-8		0.09	GRAYDON PACK ETUX	ROY A. PACK ETAL	0.09	✓	7-1-80	388	323/325				
27-6-8		0.09 0.09	HELEN D. PEPPER	PAUL E. WALLER ETUX	0.09 0.09	✓	8-5-80	388	629/670				
27-6-8		0.18	DONALD BAKER ETUX	LESTER BROWN ETUX	0.18	✓	9-26-80	389	430/431				
27-6-8		0.09	ROBERT J. STAUFFER ETUX	HENRY ALESNAGLE JR ETUX	0.09	✓	11-3-80	389	779/781				
27-6-8		0.09	MARGARET ROWLEY ETAL	EDWARD L. ALLEN ETUX	0.09	✓	11-10-80	390	75/77				
27-6-8		0.09 0.09	GEORGE E. CRIST ETUX (SHRIPPES DEC'D)	MYRTLE STANLEY	0.09 0.09	✓	3-20-81	391	455/457				
27-6-8		0.09	EDWARD L. ALLEN ETUX	CHARLES EDWARD HILLBERRY ETUX	0.09	✓	3-23-81	391	472/474				
27-6-8		0.18	SADIE STABERL (DEC'D)	ELIZABETH COUNTRYMAN ETUX	0.18	✓	4-5-82	395	636/637				
27-6-8		0.09	CHRISTINE HORTON (SHICKLAND)	BEATIE STANLEY	0.09	✓	7-9-82	396	689/681				
27-6-8		0.09	BEATIE STANLEY	CURTIS R. GRAHAM ETUX	0.09	✓	7-13-82	396	713/714				
27-6-8		0.09	CURTIS R. GRAHAM ETUX	PAUL E. WALLER ETUX	0.045	✓	8-2-82	396	896-897				NEW SURVEY
27-6-8		0.09	CHARLES E. HILLBERRY ETUX	SUE DAVIS	0.09	✓	10-7-82	397	703/704				
27-6-8		0.15	ULYSSES G. FANNIN DEC'D	CHARLOTTE P. FANNIN	0.15	✓	10-20-82	397	848				
27-6-8		0.15	CHARLOTTE P. FANNIN	CHARLES PARSONS	0.15	✓	11-9-82	398	87/88				
27-6-8		0.12	JACK L. HARVEY ETUX	Bank, Food, Sav. & Loan Assoc.	0.12	✓	12-13-82	398	355/356				
27-6-8		0.12	Bank, Food Sav. & Loan Assoc.	RANDALL L. PHILLIPS ETUX	0.12	✓	12-17-82	398	417/418				
27-6-8		0.09	H. H. HUFF ETAL	CURTIS R. GRAHAM ETAL	0.09	✓	1-7-83	398	679/680				
27-6-8		0.09 0.09	CHARLES E. HILLBERRY ETUX	ERNEST SHARP ETUX	0.09 0.09	✓	2-7-83	398	968				017-14-03-20
27-6-8		0.18	GUSTAV STABERL	ELIZABETH COUNTRYMAN	0.18	✓	2-17-83	399	71/72				017-14-03-21
27-6-8		0.09	BEATIE WADDLE (STANLEY)	LESTER BREWER ETUX	0.09	✓	4-19-83	399	770/771				
27-6-8		0.09	Myrtle Stanley	Lonnie Hannah Jr. etal	0.09	✓	7-27-83	401	87/88				
27-6-8		0.09, 0.09 0.18, 0.09, 0.09	Lester B. Phillips Etux	Randall L. Phillips Etux	Same	✓	10-5-83	401	963/965				

SURVEY OR SECTION	SUB. NO.	NO. ACRES	GRANTOR	GRANTEE	ACRES TRANS'FRD	TRANS.	DATE OF TRANSFER	DEED		LOT NO.	SIZE		REMARKS
								VOL.	PAGE		FRONT	DEPTH	
23-6-8		0.065	JOHN E. EARLY ETUX	GEORGE MILLER, JR. ETUX		✓	4-18-77	369	868	29, 30 Pts.			
			VIRGINIA L. IRELAND	JAMES A. BURBA ETUX 1/2 INT.	0.065	✓	4-18-77	369	869-870	4			SUBD. No. 2
			JOHN E. EARLY ETUX 1/2 INT.	JACOB H. FEASEL ETUX		✓	4-18-77	369	904-905	30			
23-6-8			" " " " "	ROBERT HENRY MCKEE ETUX		✓	4-18-77	369	902-903	30			
23-6-8		3.35	GEORGE MILLER, JR. ETUX	TOM L. STIDHAM ETUX		✓	4-21-77	369	943	29			
23-6-8			" " " " "	" " " " "	3.35	✓	4-21-77	369	945				1/2 INT IN CHANNEL
23-6-8		0.18	ALBERT M. KIEFER	ROBERT R. GROVES, SR. ETAL	0.18	✓	6-13-77	370	560-561				
23-6-8			SAC, FED. SAV. & LOAN ASSOC.	RICKY LEE BARNES ETUX		✓	7-12-77	371	472-473	15			EXT. 1 SUBD. 1
			KENNETH C. BAILEY ETUX	JAMES L. BAILEY ETAL		✓	7-28-77	371	791	1			1/2 INT. IN CHANNEL
			J. EDWARD GROVER ETUX	WILLIAM J. SCHNEIDER ETUX		✓	9-28-77	372	892	34			EXT. No. 4
			ROBERT HENRY MCKEE ETUX 1/2 INT.	JACOB HENRY FEASEL ETUX		✓	10-7-77	373	59-61	30			EXT. No. 4 SUBD. 2 1/2 INT. IN CHANNEL
			RUSSELL W. ARTHUR ETUX	PAULA K. KERNS		?	10-11-77	373	108				SUBD. No 2
			PAULA K. KERNS	RUSSELL W. ARTHUR ETUX		?	10-11-77	373	109-110				" " "
			LISA MARIE RAGUET	SHIRLEY WHITNER		✓	1-10-78	374	526-527	31			EXT. No. 4
			" " " " "	" " " " "		✓	1-10-78	374	528-529	31 INT. IN CHANNEL			
23-6-8			JOHN R. SHULTZ ETAL	RICKY C. BARNES ETUX		✓	4-3-78	375	473-475	13			EXT. No. 1, SUB. No. 1
			RUSSELL W. ARTHUR (DELD)	ELIZABETH ARDELL ARTHUR		✓	4-26-78	375	873	3			SUB. No. 2
23-6-8			JAMES L. KLOSTERMANN ETUX	CLARA A. TAMBERT		✓	5-8-78	376	634	9			EXT. No. 1, SUB. No 2
23-6-8			JAMES L. KLOSTERMANN ETUX	CLARA A. TAMBERT		✓	5-8-78	376	65-66	1/2 INT. IN CHANNEL			
23-6-8			DARREL V. ELDRIDGE	PHIL K. COOPER ETAL		✓	5-24-78	376	397-398	33 1/2 INT. IN CHANNEL			
23-6-8			RUSSELL W. ARTHUR (Dodo)	ELIZABETH ARDELL ARTHUR		✓	6-1-78	376	558/559	1/2 INT IN BEACHSIDE CHANNEL			
23-6-8			HARRY E. COATES ETUX	WILLIAM R. KOON ETUX		✓	7-6-78	377	306/307	23 1/2 INT. IN CHANNEL			EXT. No. 3, SUB. No 2
			KENNETH C. COOPER	PHILLIP K. COOPER		✓	7-12-78	377	484/487	33, 1/2 INT. IN CHANNEL			EXT. No. 4
			DAVID E. ZIMMERMAN ETUX	MELVIN J. HARDESTY ETUX		✓	7-21-78	377	673	18			SUB. 2 EXT. 2
			JACOB HENRY FEASEL ETUX	FREEMAN L. THOMAN ETUX		✓	8-31-78	378	702/704	30, 1/2 INT. IN CHANNEL			" " EXT. 4
			RONNY LEE RYLAND ETUX	PHILLIP K. COOPER ETUX		✓	9-5-78	378	814	32			" " " " EXT. 4
23-6-8		0.18	LEONARD E. BALL ETUX	CARLYLE M. WOLDING	0.18	✓	12-4-78	380	535/536	1/2 INT. IN CHANNEL			
		0.21	ROBERT A. FOX ETUX	JOHN A. YOKOIS, JR. ETUX	0.21	✓	3-14-70	329	400	9			Byers Horseshoe
23-6-8		0.065	RAYMOND SCHENKEL DEL'D	GEORGIA SCHENKLE		✓	6-5-77	383	400/401	7			EXT. No. 1
			JAMES A. BURBA ETUX	EACIL DEAN GRAHAM ETUX	0.065	✓	7-16-79	383	908/907	4			1/2 INT. IN CHANNEL Byers Horse. Chd. No. 2
			GEORGIA SCHENKEL DEL'D	JOSEPH M. DVORAK ETUX		✓	7-20-79	384	106/107	7, 9			EXT. No. 1
			ROGER L. TANGEMAN	RICHARD A. MARTIN ETAL		✓	7-23-79	384	129/130	14			EXT. No. 1
			CHARLES E. MONBECK ETUX	JAMES E. SMITHART ETAL		✓	7-27-79	384	212/213	37			1/2 INT. IN CHANNEL EXT. No. 4
23-6-8			ROGER L. TANGEMAN ETUX	LARRY B. KNOTT ETUX		✓	7-31-79	384	278/279	5, Pgs. 6			EXT. No. 1
			FREEMAN L. THOMAN ETUX	GEORGE W. SMITH ETUX		✓	7-31-79	384	253/254	30			1/2 INT. IN CHANNEL EXT. No. 4, SUB #2
			JOHN HORVATH ETUX	FRANCIS M. DUTMERS ETUX		✓	8-13-79	384	469/470	1			SUB. No 2.
23-6-8		1/51	" " " " "	" " " " "		✓	8-13-79	384	471/472	1/2 INT. IN CHANNEL			
			MILTON B. JONES ETUX GC.	JACK M. CANE ETUX	1/51	✓	9-14-79	384	844	1/2 INT IN CHANNEL			
			MARVIN L. ARNOLD DEL'D	MILDRED ARNOLD		✓	3-3-80	387	24/25	22			1/2 INT. IN CHANNEL EXT. 3
			PHILLIP K. COOPER	CHARMA T. WHITTRIDGE		✓	5-6-80	387	787/784	33			1/2 INT IN CHANNEL EXT. No. 4
			J. EDWARD GROVER ETUX	WILLIAM J. SCHNEIDER ETUX		✓	5-27-80	387	732/733	1/2 INT. IN CHANNEL			
			PHILLIP K. COOPER ETAL	MICHAEL D. HARRIS ETAL		✓	8-4-80	388	636/657	32			EXT. No. 4 1/2 INT IN CHANNEL
23-6-8		0.18	CARLYLE W. WOLDING ETAL	RICHARD A. MARTIN		✓	2-3-81	391	31/32	14			EXT. 1
23-6-8		0.21	JOHN A. YOKOIS DEL'D	CLIFFORD A. MEEKS ETAL	0.18	✓	4-20-81	391	814/815				
			RICHARD A. MARTIN ETAL	MARY M. DOENCH	0.21	✓	7-20-81	392	705/706	1/2 INT IN CHANNEL			
			JAMES E. SMITHART ETUX	ADMINISTRATOR OF VETERANS AFFAIRS		✓	7-19-82	396	758/760	14			EXT. 1 SUB. No. 1
				WESLEY MURPHY		✓	12-9-82	398	526/527	37			1/2 INT. IN CHANNEL EXT. 4

BYERS HORSESHOE CHANNEL SUBDIVISIONS 1 & 2

SECTION 23, TOWN 6, RANGE 8

1" = 100'



SEE PAGE 104

SEE PAGE 104A

NOTE:
51 PARTS OF INTEREST IN
HORSESHOE CHANNEL AND BLACKHAWK DITCH.
SEE DEED VOL. 337 PAGES 103-108 (9-24-71)

Handwritten notes:
ARTHUR A. DORRICH
Hugh H. Brown, Jr.
(et ux (10-17-83))
John A. Jokais,
Jr.
(3-11-79)

ROBERT R. GROVES, S.R. ETAL
(6-13-77)

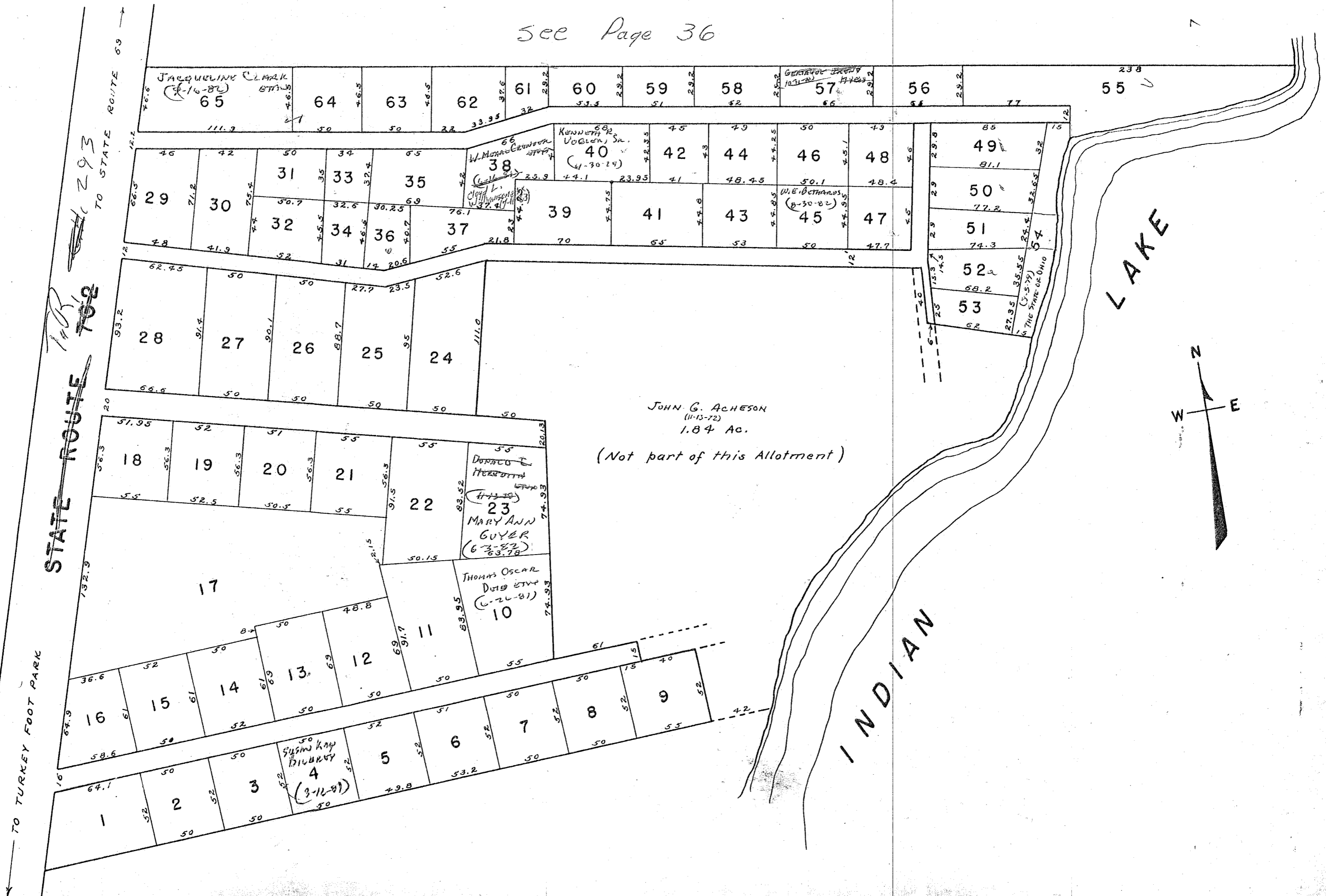
SURVEY OR SECTION	SUB. NO.	NO. ACRES	GRANTOR	GRANTEE	ACRES TRANS'FRD	TRANS.	DATE OF TRANSFER	DEED		LOT NO.	SIZE		REMARKS
								VOL.	PAGE		FRONT	DEPTH	
			MARIA DAVIS VANHORN	EMANUEL W. MOON			2-28-77	369	511	4			
			VIRGIL SEIMET	CHARLES L. SEIMET ETUX			4-21-77	369	940-541	2			
			GERALD EDWARD MURPHY	ROBERT P. REUBER ETAL			6-15-77	370	916	36			
			EDGAR F. LAYTON ETUX	BENJAMIN H. COX ETUX			5-30-78	376	5274/528	17			
			LARRY L. MICHAEL	MICHAEL G. ACHESON			6-14-78	376	857/855	13, 14			
			JOHN DITTY ETUX	WAYNE ROGERS ETUX			7-21-78	377	675	7			
			WILLIAM L. TICE ETUX	FRED DAUM			8-29-78	378	737	16			
			ROBERT E. HOLLINGER ETUX	MERLIN SPITLER ETUX			10-2-78	379	444/445	47			
			FLOYD B. MYERS (Dad)	GERTRUDE JANE MYERS			10-31-78	380	51/52	57			
			ARTHUR W. DERSCH ETUX	DONALD L. MEREDITH ETUX			11-13-78	380	224	23			
			HAROLD E. DILLAHUNT ETUX	HAROLD D. ISSLER ETUX			12-4-78	380	522/523	46			
			HILTOP FISHING AND BOATING ASSOC.	THE STATE OF OHIO			3-5-79	382	60	54			
			KEITH B. FLETCHER ETUX	KENNETH R. VOGLER, SR.			4-30-79	382	664	40			
			FRANK O. MILLER ETUX	JAMES W. OAKLEY ETAL			8-13-79	384	447/440	11			
			IRENE MYERS	PAUL E. MAUS ETUX			8-29-79	384	692/693	57			
			EMANUEL W. MOON	JERRI ANN TAYLOR ETVIR			8-30-79	384	701/702	4			
			STATE OF OHIO	ELDON D. RAMGA ETAL			1-10-80	386	515/517	49, 49A			
			" " "	GROVER F. WALLACE ETAL			1-10-80	386	521/523	50, 50A			
			" " "	JACK SPITLER ETAL			1-10-80	386	518/520	52, 52A			
			" " "	HILTOP FISHING, BOATING ASSN.			1-10-80	386	603/605	55, 55A	55-51 55-52 55-53		
			" " "	" " " "			1-10-80	386	606/608	55-A1 55-A2			
			HERBERT L. TAYLOR ETUX	MICHAEL G. ACHESON ETAL			4-4-80	387	434/435	4			
			LINDA C. REUBEN (Dad)	ROBERT P. REUBEN			6-6-80	388	71/72	36			
			STATE OF OHIO	GOLDIE E. CONNER			7-29-80	388	594/596	51, 54			
			DONALD L. MEREDITH ETUX	LARRY L. JOE SELLERS ETAL			9-5-80	389	138/139	23			
			ROBERT P. REUBER	ELWOOD L. REUBER			10-6-80	389	633	36			
			MICHAEL G. ACHESON ETUX	SUSAN KAY BILBREY			3-12-81	391	329/330	4			
			FRED DAUM (Dad)	FRED SCOTT DAUM ETAL			5-20-81	392	203/204	16			
			ROBERT W. HAROY ETUX	W. MEARL CROWDER ETUX			6-16-81	392	533	38			
			OSCAR D. HARTMAN (Dad)	THOMAS OSCAR DETS ETUX			6-26-81	392	665	10			
			JOHN J. MOORE ETUX	GAILE E. STONER ETUX			7-15-81	392	857	56			
			FLOYD DELANEY	DONALD D. COLEMAN, SR. ETUX			4-12-82	395	671/674	58			
			C. JOE SELLERS ETUX	MARY ANN GUYER			6-3-82	396	183	23			
			FRED S. DAUM ETAL	GENE E. SWAIN ETUX			6-3-82	396	134-135	16			
			ELWOOD L. REUBEN	ELWOOD L. REUBER ETUX			8-13-82	397	30	36			
			ELSIE C. BETHARDS	W. E. BETHARDS			8-30-82	397	236/237	45			
			T. A. McVICKEN ETUX	JACQUAINE CLARK ETUX			9-16-82	397	408/469	64-65			
			W. Mearl Crowder etux	Cloyd L. Williamson etux			7-11-83	400	883	38			
			Harold Von Schaeffer etux	Cloyd L. Williamson etux			9-8-83	401	629	37			
			Paul E. Maus Dec'd	Monna L. Maus			10-13-83	402	76/77	57			
			Emanuel A. Yates	James E. Yates ETUX			10-17-83	402	119/120	53			
			Eldon D. Ramga	Lelah C. Ramga			4-25-84	404	571	49			

STOKES TOWNSHIP
VIRGINIA MILITARY SURVEY 12277

OATMAN'S ALLOTMENT

SCALE: 1 INCH = 60 FEET

see Page 36



TO TURKEY FOOT PARK

STATE ROUTE 702

TO STATE ROUTE 69

LAKE

INDIAN

JOHN G. ACHESON
(11-13-72)
1.84 Ac.
(Not part of this Allotment)

JULY 12, 1956

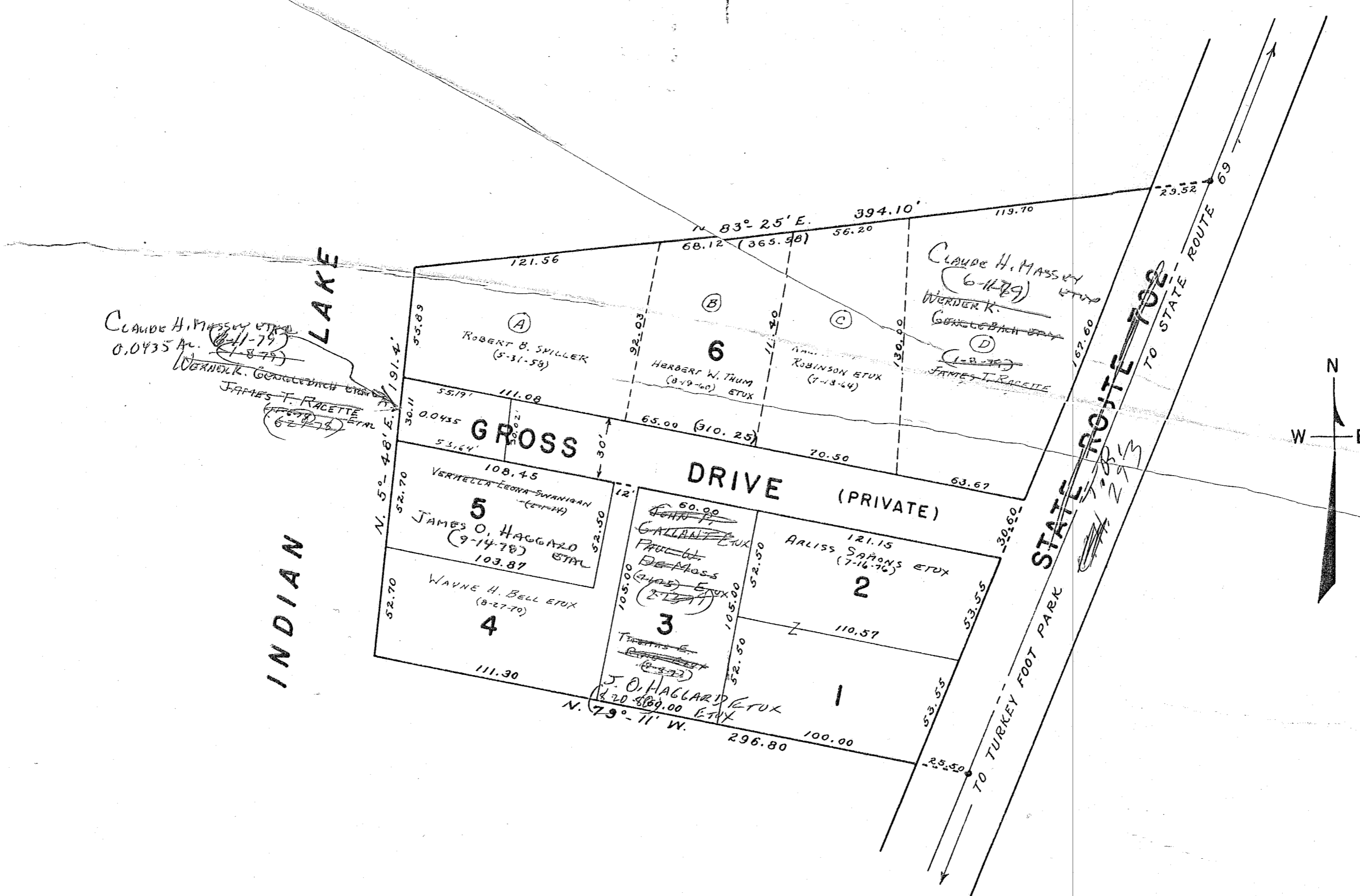
SURVEY OR SECTION	SUB. NO.	NO. ACRES	GRANTOR	GRANTEE	ACRES TRANS'FRD	TRANS.	DATE OF TRANSFER	DEED		LOT NO.	SIZE		REMARKS
								VOL.	PAGE		FRONT	DEPTH	

12277		0.0435	PAUL W. DeMOSS ETUX	THOMAS E. RING ETUX		✓	9-8-77	372	495	3			
12277		46-399 0.0865	" " " "	THOMAS E. RING	0.0435	✓	2-29-78	377	238/ 1039				
12277		0.0435A	VERMELLA LEONA SWANIGAN	JAMES O. HAGGARD ETAL	46-399 0.0865	✓	9-14-78	379	78/ 1100	5			
			JAMES T. RACETTE ETUX	WERNER K. GENGELBACH ETUX	0.0435A	✓	1-8-79	381	43/ 48/45	6 D.			
			JAMES T. RACETTE				2-23-79						
			PAUL W. DeMOSS ETUX	THOMAS E. RING ETUX		✓	2-23-79	381	689	3			
			THOMAS E. RING ETUX	JOHN P. GALLANT ETUX		✓	2-23-79	381	690	3			
12277		0.0435A	WERNER K. GENGELBACH ETUX	CLAUDE H. MASSOY ETUX	0.0435A	✓	6-11-79	383	496/ 1190	6 D			
12277		0.0435	THOMAS E. RING	JOHN P. GALLANT	0.0435	✓	8-22-79	384	577/ 596				
			JOHN P. GALLANT ETUX	JAMES O. HAGGARD ETUX		✓	8-20-80	388	934	3			

0 1110. 4 INT,

STOKES TOWNSHIP
VIRGINIA MILITARY SURVEY 12277

GROSS ALLOTMENT
SCALE: 1 INCH = 50 FEET

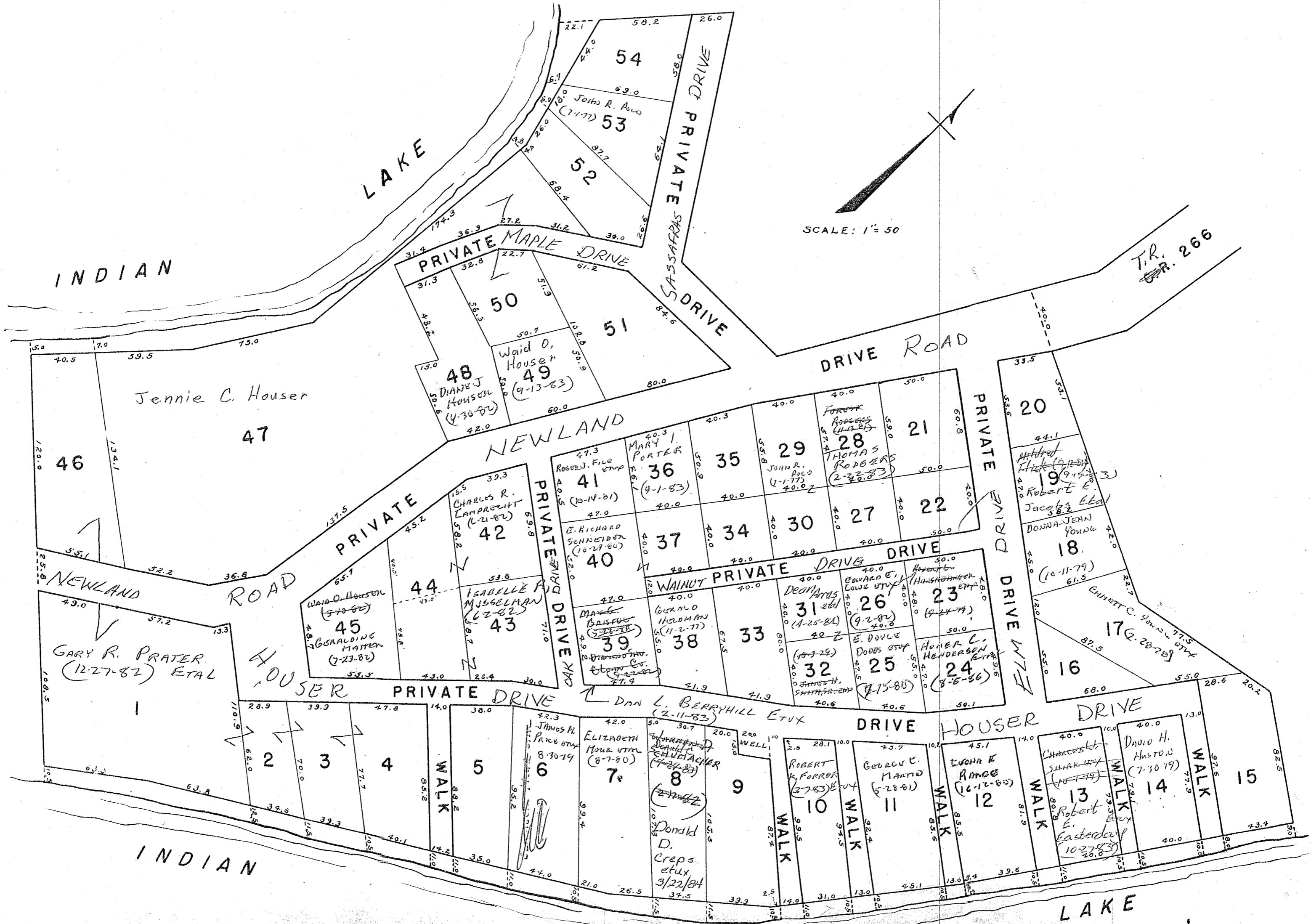


SURVEY OR SECTION	SUB. NO.	NO. ACRES	GRANTOR	GRANTEE	ACRES TRANS'FRD	TRANS.	DATE OF TRANSFER	DEED		LOT NO.	SIZE		REMARKS
								VOL.	PAGE		FRONT	DEPTH	
			Mildred V. Flick	Robert E. Jacobs Etal			7-19-83	401	769-770	19			
			Charles W. Shirk Etux	Robert E. Easterday Etux			10-27-83	402	272/273	13			
			James R. Hamilton etux	Gary R. Hamilton etal			11-21-83	402	546	21			
			Schumacher, Donald C.	Donald D. Creps etux			3/22/84	404	72	8			
			James H. Smith, Sr. etux	Dean Arrais etal			4-25-84	40A	579	31,32			

SURVEY OR SECTION	SUB. NO.	NO. ACRES	GRANTOR	GRANTEE	ACRES TRANS'FRD	TRANS.	DATE OF TRANSFER	DEED		LOT NO.	SIZE		REMARKS
								VOL.	PAGE		FRONT	DEPTH	
			WAID O. HOUSER	BERTHA LIMBERT			4-4-77	369	629-630	7			
			ESTHER JONES RALSTON	JOHN R. POLO			7-1-77	371	674-675	29, 39, 53			
			WAID O. HOUSER	GERALD HELDMAN			11-2-77	373	572-573	38			
			STATE OF OHIO (LAKE LANDS)	GEORGE T. MARTIN ETAL			11-4-77	381	757/758	11A + 11			
			EARNEST A. COOPER DEC'D	GLENN A. COOPER			1-12-78	374	543-544	41			
			JAMES W. BALDRIDGE ETUX	MAX S. BRISTOL			5-22-78	376	352-353	39			
			CARL V. CALASKI, JR.	BETTY A. CALASKI			5-22-78	376	370-371	13			
			CHARLES C. HOUSER ETUX	FLORA BELLE RICE			6-6-78	376	636	EASEMENT			
			ARTHUR E. WINKLE ETUX	EMMETT C. YOUNG ETUX			7-23-78	377	803/804	17			
			WAID O. HOUSER	FOREST ROGERS ETUX			9-13-78	379	71/72	28			
			MARGUERITE A. SCHNEIDER DEC'D	ELMER E. SCHNEIDER			2-7-79	381	527/528	37, 40			
			DONNA HUSTON	DAVID H. HUSTON			7-30-79	384	240	14			
			RICHARD T. BRISON ETUX	JAMES M. PRICE ETUX			8-30-79	384	747	6			
			HENRY T. GRIEVES ETUX	ROBERT T. HARSHBARGER ETUX			9-24-79	385	97	23-26			
			BETTY ANN COOPER (CALASKI)	CHARLES W. SHIRK ETUX			10-1-79	385	217	13			
			JAMES M. PRICE ETUX	JAMES H. SMITH, SR. ETUX			10-3-79	385	248/250	31, 32			
			WAID O. HOUSER	DONNA JEAN YOUNG			10-11-79	385	434/435	18			
			JEAN K. RALSTON	E. DOYLE DOODS ETUX			7-15-80	388	461/42	25			
			BERTHA C. LIMBERT (DECD)	ELIZABETH MUNK ETAL			8-7-80	388	755/756	7			
			ELMER E. SCHNEIDER (DECD)	E. RICHARD SCHNEIDER			10-29-80	389	723/730	37, 40			
			OSCAR F. RANGE (DECD)	LEONA E. RANGE			12-12-80	390	503/504	12			
			SADIE L. MARTIN	GEORGE L. MARTIN			5-28-80	392	277/278	11			
			GLENN A. COOPER ETUX	ROGER J. FILE ETUX			10-14-81	393	727/968	41			
			BEULAH ROGERS DEC'D	FOREST ROGERS			11-7-81	394	360	28			
			DOROTHY R. SCHUMACHER DEC'D	WARREN D. SCHUMACHER			2-17-82	395	233/234	8			
			WAID O. HOUSER	DIANE J. HOUSER			4-30-82	395	824/822	48			Docks 26-27
			" " " "	MIRIAM E. METZGER			5-3-82	395	856/857	5			Dock 53
			WAID O. HOUSER ETAL	MARILYN SCOTT			5-10-82	395	720/952	45			
			MARILYN SCOTT	WAID O. HOUSER			5-10-82	395	753/794	45			
			JENNIE C. HOUSER	" " " "			6-2-82	396	175-176	43			
			WAID O. HOUSER	ISABELLE R. MUSSELMAN			6-2-82	396	177-178	43			
			JENNIE C. HOUSER (By John L. Beck)	WAID O. HOUSER			6-21-82	396	406/407	42, Pt. 44			
			WAID O. HOUSER	CHARLES R. TAMMRECHT			6-21-82	396	408/409	42, Pt. 44			Dock 51
			WAID O. HOUSER	GERALDINE MATTER			7-23-82	396	809/802	45			Dock 54-55
			CHARLES F. LEASE ETUX	HOMER C. HENDERSON ETAL			8-5-82	396	931-932	24			
			GILMORE HANNAH ETUX	MARY ELLEN GWIN			8-31-82	397	259	54			
			ROBERT T. HARSHBARGER ETUX	EDWARD E. LOWE ETUX			9-2-82	397	284	23-26			
			MAX S. BRISTOL ETAL	D. ANDREW SAVIOUS AND LOAN CO.			9-22-82	397	578/550	39			
			MADLYN D. HOUSER	GARY R. PRATER ETAL			12-27-82	398	503	1, 2, 3, 4, 46			
			DIAMOND SAVINGS AND LOAN CO.	DAN L. BERRYHILL ETUX			2-11-83	399	23/24	39			005-16-22-013
			FOREST O. RODGERS DEC'D	THOMAS ROGERS ETAL			2-22-83	399	127/128	28			005-16-22-003
			MARVIN H. HORNBECK ETUX	ROBERT K. FORROR ETUX			3-7-83	399	258/259	10			
			PAUL MAUS ETUX	DENNIS L. McCLUSKEY ETUX			3-10-83	399	322	20			
			WARREN D. SCHUMACHER DEC'D	Donald C. Schumacher			7-27-83	401	101/102	8			interest (entire)
			WAID O. HOUSER	MARY I. PORTER			9-1-83	401	544/545	36			
			Roy Evert Flick "dead"	Mildred Flick			9-12-83	401	692-693	19			
			WAID O. HOUSER	Jennie C. Houser			9-13-83	401	713/714	47, 50			No TRANSFER
			Jennie C. Houser	WAID O. HOUSER			9-13-83	401	715/716	49			

VIRGINIA MILITARY SURVEY 12276

HOUSER ALLOTMENT



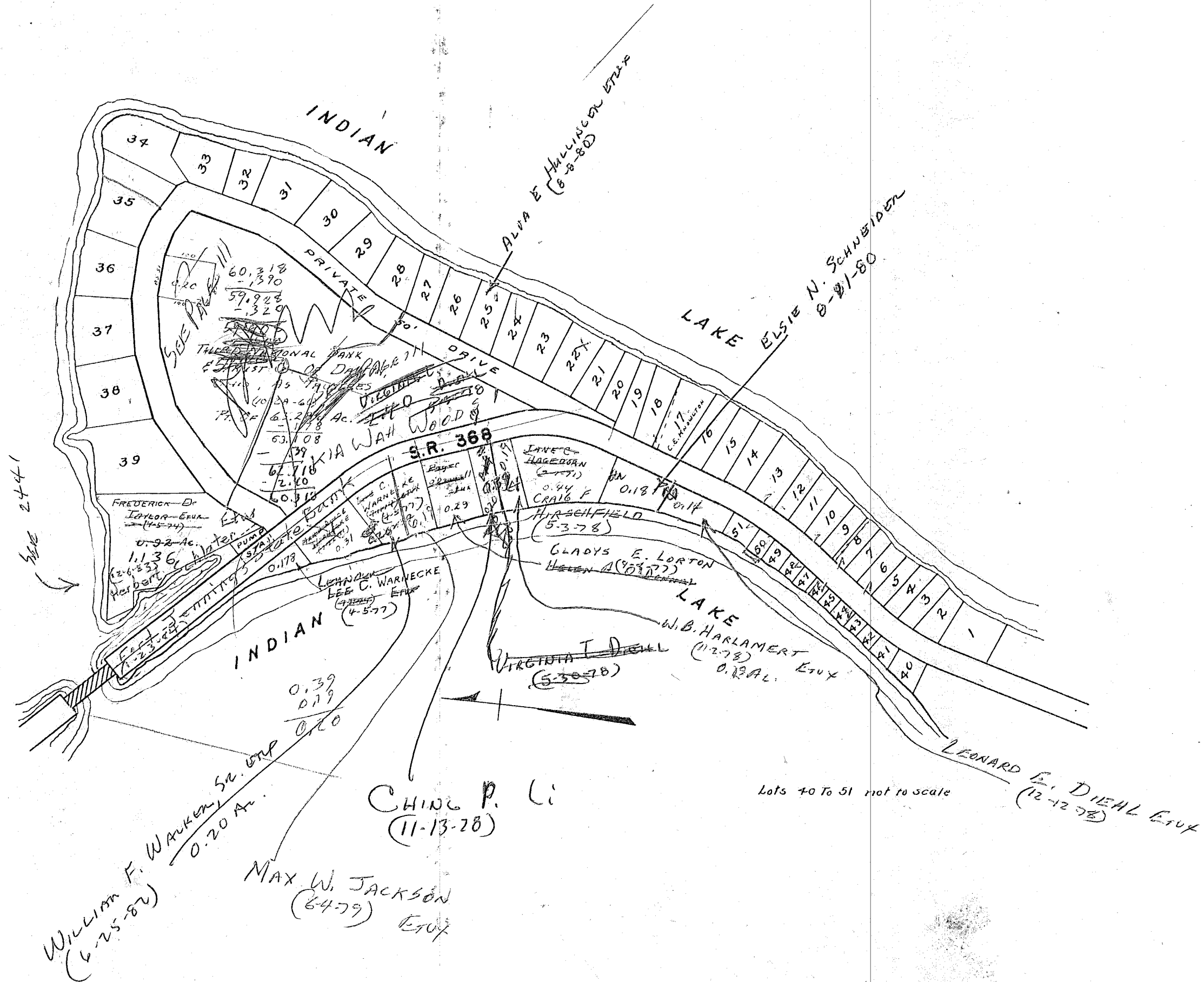
SURVEY OR SECTION	SUB. NO.	NO. ACRES	GRANTOR	GRANTEE	ACRES TRANS'FRD	TRANS.	DATE OF TRANSFER	DEED		LOT NO.	SIZE		REMARKS
								VOL.	PAGE		FRONT	DEPTH	
9968		1.136	ANDERSON FORD SALES, INC. LAKE LANDS ADMINISTRATORS	HAROLD H. APPLETON ETUX FREDERICK D. TAYLOR ETUX	1.136	✓	10-7-81	393	903/904	12, 50			
9968		0.20	LEANDER C. WARNECKE ETUX	WILLIAM F. WALKER, SR. ETUX	0.20	✓	6-17-82	396	377/398				NEW SURVEY
			EVALYN K. APPLE ETUX	MARVIN D. CHRISTOPHER ETUX			6-25-82	396	477/480				
			TREVA A. LANGE DEL'D	THE PIQUA NATL. BANK & TRUST CO., TRUSTEE			11-1-82	397	967	2, 40			
			ETHEL F. ROBINSON DEC'D	LORIN B. ROBINSON			1-10-83	398	693/694	13, 51			
			CROWN CO.	DAWE W. DICKE			3-31-83	399	580/585	11, 49			
			JAMES D. ROBINSON	PATRICIA L. ROBINSON			6-27-83	400	697/698	38			
12276		0.004	STATE OF OHIO	HAROLD H. APPLETON ETAL	0.004	✓	7-7-83	400	869	7, 45			EXT. TO LOT 50
			LORIN B. ROBINSON	4 R. INVESTORS			7-14-83	400	919/950				
9968		0.92	FREDERICK D. TAYLOR ETUX	HERBERT SCHLATER ETUX	1.136	✓	10-11-83	402	25/29	11, 49			NEW SURVEY
9968		0.31	LEANDER C. WARNECKE ETAL	FORT JENNINGS STATE BANK	0.31	✓	12-6-83	402	699-702				NEW SURVEY
9968			THOMAS E. SHIELDS	MOORE & MILLER ASSOC., INC.			1-23-84	403	98				NEW SURVEY - 6700
			MOORE & MILLER ASSOC., INC.	KAREN A. FLANAGAN D.O.			2-15-84	403	756	35 pt			
							3-12-84	403	954	W. PT. 35			

SURVEY OR SECTION	SUB. NO.	NO. ACRES	GRANTOR	GRANTEE	ACRES TRANS/FRD	TRANS.	DATE OF TRANSFER	DEED		LOT NO.	SIZE		REMARKS
								VOL.	PAGE		FRONT	DEPTH	
			ROBERT J. GOLDKAMP DEL'D	LOUIS E. GOLDKAMP ETAL		X	1-18-77	368	585-586	31			
			ARTHUR H. GOLDKAMP ETAL 1/2 INT	BETTY L. PENN		X	2-22-77	369	50	31			
			LOUIS E. GOLDKAMP ETAL 1/2 INT.	" " "		X	2-22-77	369	51	31			
			ARLEEN M. BARNES ET VIR 1/2 INT.	" " "		X	2-22-77	369	49	31			
9968		0.31, 0.178 0.39	MARY ALICE WARNECKE DEL'D	LEANDER C. WARNECKE	0.31, 0.178 0.39	X	4-5-77						
			LUCILLE M. BRIENER ET VIR	JAMES D. ROBINSON ETUX		X	5-16-77	370	342-343	7-45			
			MARABELLE B. RUDY ET VIR	D. EUGENE GOODWIN ETUX		X	6-29-77	371	155-156	33			
			FAITH BRANDON	DANE W. DICKE ETUX		X	7-6-77	371	262-263	39			
			A. J. ECKHART ETUX	ROBERT J. MAINS ETUX		X	7-25-77	371	744-745	4, 42			
9968		0.29	RAY N. BURKHOLDER ETAL	BERNARD W. MAYS		X	8-30-77	372	334-335	27			
9968		0.29	ROGER C. O'DONNELL DEL'D	HELEN A. O'DONNELL	0.29	X	8-31-77	372	358-359				
			HELEN A. O'DONNELL	GLADYS E. LORTON	0.29	X	9-8-77	372	484-485				
9968		0.44	LAWRENCE A. WEBB (DEL'D)	BARBARA A. WEBB		X	7-4-28-78	375	906-907	24			
9968		0.44	JANE C. HAGEDORN DEL'D	CRAIG F. HIRSCHFIELD	0.44	X	5-3-78	375	991-994				
		63.108	THE THIRD NATIONAL BANK & TRUST CO. (TRUSTEE)	VIRGINIA L. DIEHL	0.39 0.39 2.40	X	5-30-78	376	485-487				NEW SURVEYS.
			BONNIE BAKER	GREGG T. HILLER		X	8-21-78	378	536	14			
			MARY J. FELLOWS ET VIR	GREGG T. HILLER		X	8-21-78	378	537	14			
			GREGG T. HILLER	BONNIE BAKER ETAL		X	8-21-78	378	538	14			
			LORIN B. ROBINSON ETUX	PAUL G. ROBINSON		X	9-13-79	379	69-70	10-48			
			LAWSON DRIVER ETUX	WESTERN OHIO NATIONAL BANK & TRUST CO. TRUSTEE		X	10-19-78	379	757-758	23			
9968		0.39	VIRGINIA L. DIEHL ET VIR	W. B. HARLAMERT ETUX	0.19	X	11-2-78	380	99-100				NEW SURVEY
9968		0.20	VIRGINIA L. DIEHL ET VIR	CHING P. LI	0.20	X	11-13-78	380	247-248				NEW SURVEY
9968		60.318	THE THIRD NATIONAL BANK, TRUST CO.	LEONARD E. DIEHL ETUX	0.18 0.14	X	12-12-78	380	656-657				NEW SURVEY
			BETTY L. PENN	GROVER D. ROY ETUX		X	12-18-78	380	724-727	31			
			FRED J. LAWRE (DEL'D)	THE PIQUA NATIONAL BANK & TRUST CO. TRUSTEE		X	1-12-79	381	113-114	13-51			
9968			VIRGINIA L. DIEHL ET VIR	KIA-WAH WOODS SUBD. NO. 1	2.40	X	3-15-79	CAB A	51-102-601				LOTS 1 THRU 5
			RONALD FENNER ETUX	ANDERSON FORD SALES, INC.		X	5-1-79	382	724-725	12, 50			
			BONNIE BAKER ETAL	MARC T. BURGER ETAL		X	5-14-79	382	951-952	14			LAKERSHORE SUB.
9968		0.178 0.31 0.39	VIRGINIA L. WARNECKE	LEANDER C. WARNECKE	0.178 0.31 0.39	X	6-4-79	383	376-378				NO TRANSFER
9968		0.39	LEANDER C. WARNECKE	MAX W. JACKSON ETUX	0.19	X	6-4-79	383	379-380				
			JULIA L. TAPPEL ET VIR	ROBERT J. COPPINI ETUX		X	8-10-79	384	435	18-17 Pt.			
			ROBERT J. MAINS (DEL'D)	GLADYS M. MAINS		X	8-17-79	384	547	4-42			
			DOROTHY HELEN LAWSON	MARY H. CORDIAL		X	8-27-79	384	654-655	6-44			
			DONALD S. HINGBAUGH ETUX	THOMAS D. RUE ETUX		X	9-21-79	385	63	28			
			THE THIRD NATL. BANK, TRUST CO.	LEONARD E. DIEHL ETUX		X	1-15-80	386	324-325	29			
			ERIE E. BURROKER DEL'D	F. ALMEDA BURROKER		X	4-11-80	387	511-512	25			
			BERNARD W. MAYS	ROLAND R. SCHINDLER ETAL		X	7-3-80	388	364-365	27			
			LEONARD E. DIEHL ETUX	JAMES L. HAGEMeyer ETUX		X	7-11-80	388	425	29			
			F. ALMEDA BURROKER	ALVA E. HULLINGER ETUX		X	8-8-80	388	798	25			
9968		0.32	LEONARD E. DIEHL ETUX	ELSIE N. SCHNEIDER	0.18	X	8-11-80	388	823-824				NEW SURVEY
			MARC T. BURGER ETUX	RICHARD S. RISCH ETUX		X	11-4-80	389	992	14			
			DONALD ARTHUR YENNEY	THOMAS A. YENNEY ETAL		X	11-21-80	390	226-227	22			
			MARY H. CORDIAL	RICK L. YONDU		X	2-19-81	391	231	6-44			
			GENEVA M. CULP	CROWN CO.		X	4-15-81	391	765-766	38			
			RICK L. YOUNG ETUX	AUDRY E. McCULLEY ETAL		X	5-4-81	391	977-978	6, 44			
			CONSTANCE M. GRACE GC.	PETER S. GRACE		X	6-26-81	392	605-606	46 Pt. - 8 Pt.			

STOKES TOWNSHIP
 VIRGINIA MILITARY SURVEY ~~12276~~
 LAKERIDGE SUBDIVISION

9968

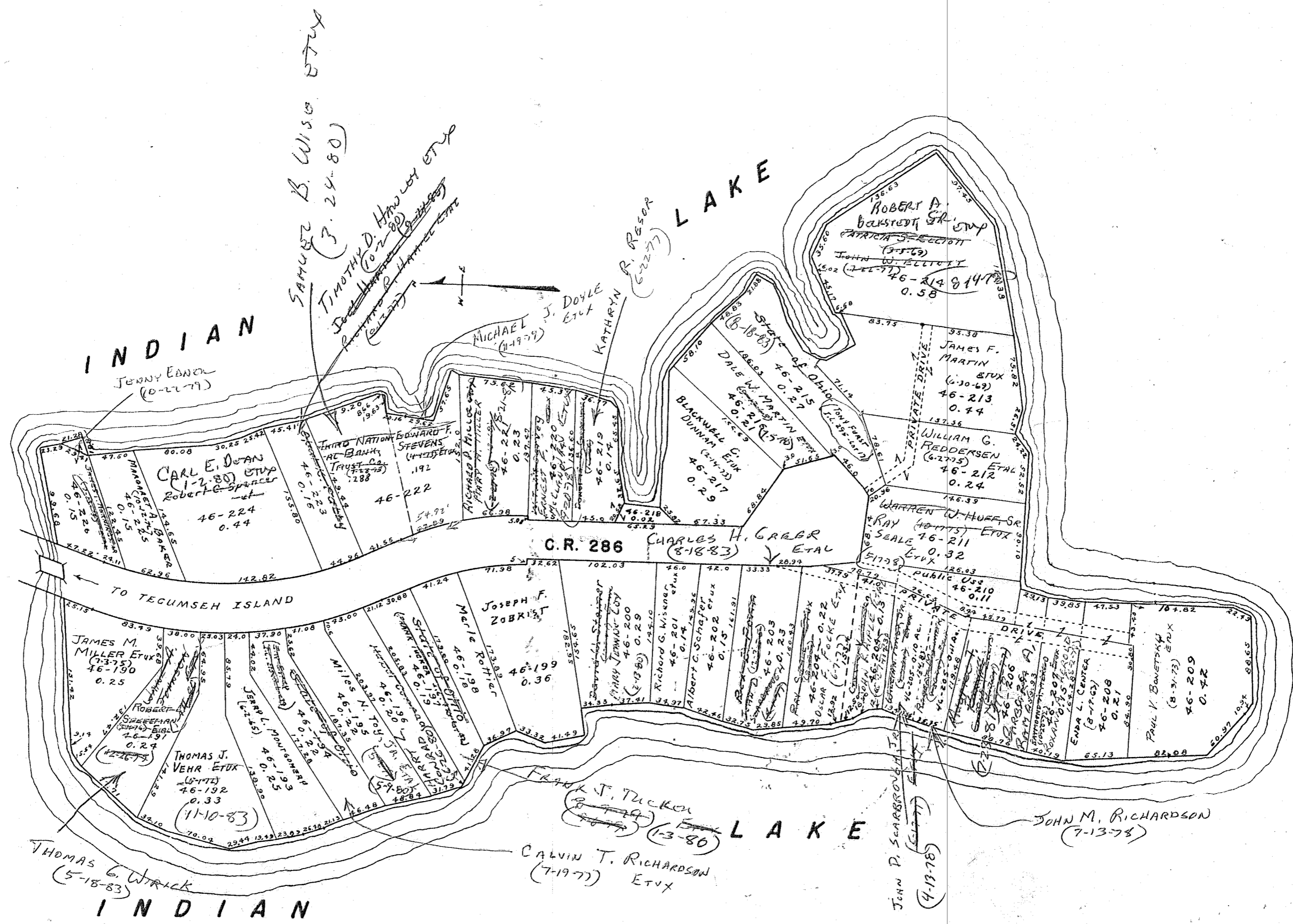
SCALE: 1 INCH = 200 FEET



SURVEY OR SECTION	SUB. NO.	NO. ACRES	GRANTOR	GRANTEE	ACRES TRANS'FRD	TRANS.	DATE OF TRANSFER	DEED		LOT NO.	SIZE		REMARKS
								VOL.	PAGE		FRONT	DEPTH	
12276		46-205 Pr 0.10	WILLIAM FURST, JR. ETUX	JOHN D. SCARBROUGH, JR. ETUX	46-205 Pr 0.10	✓	5-17-77	370	441- 442				
12276		46-204 Pr 0.22	RAY SEALE ETUX	OSCAR F. FOCKE ETUX	46-204 Pr 0.22	✓	6-7-77	370	752- 753				
12276		46-218 = 0.02 46-219 = 0.14	DOROTHY B. CARPENTER	KATHRYN R. RESOR	46-218 = 0.02 46-219 = 0.14	✓	6-22-77	371	34 36				
12276		46-194 0.22	STATE OF OHIO - GOVERNORS DEED	JAY ESTEY	46-194 0.22	✓	7-12-77	371	485- 487				
12276		46-194 0.22	JAY S. ESTEY DEC'D	CALVIN T. RICHARDSON ETUX	46-194 0.22	✓	7-19-77	371	634- 635				
12276		46-214 0.58	PATRICIA S. ELLIOTT	JOHN W. ELLIOTT	46-214 0.58	✓	7-22-77	371	713- 715				
12276		46-203 0.23	REX E. PORN	JOHN D. SCARBROUGH	46-203 0.23	✓	8-1-77	371	843 844				
12276		46-223 0.16	OPAL K. PATTY	RICHARD A. HANIEL ETAL	46-223 0.16	✓	9-13-77	372	595- 597				
12276		46-206 0.26	Cleona V. Ellis etvir	Maurice T. Ramga etux	46-206 0.26	✓	11-9-77	373	703- 705				
12276		46-221 0.23	MARY H. MILLER ETVIR	RICHARD P. MILLER ETUX	46-221 0.23	✓	12-27-78	374	935- 936				
12276		46-205 0.10	CAROL ANN SCARBROUGH	JOHN D. SCARBROUGH, JR.	46-205 0.10	✓	4-13-78	375	622- 623				
12276		46-211 0.32	WARREN W. HUFF, SR. ETUX	RAY SEALE ETUX	46-211 0.32	✓	5-17-78	376	271- 273				
12276		46-216 0.21	HELEN L. MARTIN (DECD)	DALE W. MARTIN	46-216 0.21	✓	7-5-78	377	315/ 318				
12276		46-205 0.11	ROBERT M. CLARK ETUX	JOHN M. RICHARDSON	46-205 0.11	✓	7-13-78	377	525/ 526				
12276		46-215 0.58	JOHN W. ELLIOTT ETUX	ROBERT A. BUCKSTEDT, SR. ETUX	46-215 0.58	✓	8-14-78	378	237- 300				
12276		46-220 0.14	W. T. McGARVEY ETUX	ERNEST F. McCLANNAN ETUX	46-220 0.14	✓	9-20-78	379	201/ 202				
12276		46-195 0.22	MILES N. TOY, SR. DEC'D	MILES N. TOY, JR. ETAL	46-195 0.22	✓	5-2-79	382	726/ 727				
12276		46-204 0.13	CHESTER V. HARDEN ETUX	JOHN R. AIPLE ETAL	46-204 0.13	✓	6-27-79	383	692/ 693				
12276		46-207 0.15	RAYMOND A. HEROLD	ROXANNA HEROLD	46-207 0.15	✓	8-2-79	384	287/ 289				
12276		46-197 0.19	STATE OF OHIO	FRANK J. TUCKER	46-197 0.19	✓	8-9-79	384	567/ 571				
12276		46-197 0.19	FRANK J. TUCKER ETUX	FRANK J. TUCKER ETUX	46-197 0.19	✓	9-6-79	384	817/ 819				
12276		46-226 0.15	JAMES T. MORNINGSTAR ETUX	JENNY EBNER (JENNY EBNER ASSOCIATES)	46-226 0.15	✓	10-22-79	385	583/ 585				
12276		46-222 0.192	EDWARD F. STEVENS ETUX	MICHAEL J. DOYLE ETUX	46-222 0.192	✓	(11-19-79)	385	937- 938				
12276		46-191 0.24	F. RUTH SPEELMAN	ROBERT L. SPEELMAN	46-191 0.24	✓	12-26-79	386	365/ 366				
12276		46-224 0.144	ROBERT C. SPENCER ETUX	CARL E. DEAN ETUX	46-224 0.144	✓	7-2-80	386	433/ 440				
12276		46-197 0.19	MARY C. TUCKER DEC'D	FRANK J. TUCKER	46-197 0.19	✓	1-3-80	386	469/ 470				
12276		46-191 0.24	ROBERT L. SPEELMAN	WAYNE A. JANSEN ETUX	46-191 0.24	✓	1-14-80	386	516/ 517				
12276		46-200 0.29	DAVID W. STEINER ETAL	MARY JEANNE LOY	46-200 0.29	✓	2-17-80	386	845/ 846				
12276		46-224 Pr 0.288	THE NATIONAL BANK & TRUST Co.	SAMUEL B. WISE ETUX	46-224 Pr 0.288	✓	3-24-80	387	287/ 290				
12276		46-195 0.22	BETTY HOPKINS	MILES N. TOY, JR.	46-195 0.22	✓	5-9-80	387	815/ 816				
12276		46-198 0.20	HAZEL CONRAD DEC'D	HARRY L. CONRAD	46-198 0.20	✓	6-26-80	388	220/ 221				
12276		46-223 0.16	RICHARD R. HANIEL (DECD)	JOEY HANIEL	46-223 0.16	✓	9-24-80	389	397/ 398				
12276		46-223 0.16	JOEY HANIEL	TIMOTHY D. HAWLEY ETUX	46-223 0.16	✓	10-2-80	389	550/ 552				
12276		46-205 0.26	MAURICE T. RAMGA ETAL	MARSHA K. STIDAM	46-205 0.26	✓	7-28-81	393	7-8				
12276		46-206 0.26	MARSHA K. STIDAM	BARBARA ANN RAMGA	46-206 0.26	✓	7-28-81	393	9-10				
12276		46-221 0.23	MARY H. MILLER DEC'D	RICHARD P. MILLER	46-221 0.23	✓	8-21-81	393	361				
12276		46-191 0.24	WAYNE A. JANSEN ETUX	THOMAS G. WIRLIK	46-191 0.24	✓	5-18-83	400	36/ 159				
12276		46-203 0.23	JOHN D. SCARBROUGH ETUX	CHARLES H. GREER ETAL	46-203 0.23	✓	8-18-83	401	381/ 382				
12276		0.27	State of Ohio	Anthony R. Furst	0.27	✓	8-18-83	401	372- 374	46-215			Transfer Not Necessary
12276		0.33	Betty L. Vehr Dec'd	Thomas J. Vehr	0.33	✓	11-10-83	402	412/ 411				

STOKES TOWNSHIP
VIRGINIA MILITARY SURVEY 12276
MINNEWAUKEN ISLAND

SCALE: 1 INCH = 100 FEET
SUBS. 46-190 TO 46-226 INCLUSIVE



SURVEY OR SECTION	SUB. NO.	NO. ACRES	GRANTOR	GRANTEE	ACRES TRANS'FRD	TRANS.	DATE OF TRANSFER	DEED		LOT NO.	SIZE		REMARKS
								VOL.	PAGE		FRONT	DEPTH	
			NEO C. JONES ETUX	JAMES H. BAUGHN ETUX		✓	5-18-77	370	421	10			ALLOT. No. 4
			ROBERT L. OGLE ETUX	FREDERICK S. THOMPSON ETAL		✓	6-15-77	370	910	1			" " 2
			NORMAN E. WEISS ETUX	ALBERTA M. KEIFER		✓	7-11-77	371	437-438	14			" " 4
			HAROLD R. SHRACK ETUX	RICHARD M. DOWNS ETUX		✓	7-11-77	371	461-462	3			" " 6
			HELEN PINKERTON	JACK H. MILLER ETUX		✓	7-28-77	371	834	2			" " "
			DONALD E. SHOOK DEC'D	CATHERINE M. SHOOK		✓	8-18-77	372	135-139	12			" " 4
			NORMAN J. KREMER	GEORGE VOGEL SR, ETAL		✓	9-6-77	372	430-431	2			" " 1
			LOIS M. YOUNG ETVIR	ARTHUR G. PRICE ETUX		✓	9-8-77	372	474-475	11			" " 6
			DOROTHY E. REED	RUSSELL A. GOEDDE ETUX		✓	10-11-77	373	107	13			" " 5
			HAROLD R. SHRACK ETUX	GLENE T. CHAMBERS ETUX		✓	12-15-77	374	246-247	1			" " "
			NORMAN E. WEISS ETUX	WENNER A. WEISS ETUX		✓	1-11-78	374	541-542	10			" " 6
			FREDERICK S. THOMPSON	HELEN J. LANDON		✓	3-24-78	375	385-386	1			" " 2
			MARIENE B. PROCTOR ETUX	LARRY G. CHANEY ETUX		✓	4-7-78	375	530-531	10 Pt.			1/2 - Accor. No. 5
			RUSSELL A. GOEDDE ETUX	PAUL HALE ETUX		✓	4-10-78	375	567-568	5			ALLOT No. 3
			ALBERT KLENK ETUX	CHARLES GROH ETUX		✓	5-1-78	375	944	9			ALLOT No. 4
			MONROE R. STEINER ETUX	WILLIAM E. NORTH ETUX		✓	7-3-78	377	310/311	14			ALLOT No. 3
			SALLY SHUTTLEWORTH	IRVIN BRANDBURY ETAL		✓	7-11-78	377	459	3			ALLOT No. 7
			JAMES E. WOODBURY ETUX	WAVVEN A. CAVEX		✓	7-17-78	377	570-571	9			ALLOT. No. 7
			JOHN CAPRELLA	Janet S. Burkholder		✓	7-19-78	377	649	6			ALLOT. No. 7
			DONALD L. JONES ETUX	RICHARD O. ZIMMERMAN ETUX		✓	7-20-78	377	663-664	9			ALLOT No. 1
			EDWARD L. STAGGS ETUX	ALLEN O. PAINTER ETUX		✓	8-4-78	378	82/83	8			ALLOT. No. 7
			SAUNDRA WEISS	STEVEN J. SCHEITEN ETUX		✓	8-10-78	378	234/237	4			ALLOT. No. 4
			ISAAC M. NISWONGER, JR. ETUX	JAMES R. HAGAR ETUX		✓	9-18-78	379	150	2			ALLOT No. 3
			HOMER ROGERS ETUX	HERBERT E. SIGWORTH ETUX		✓	11-2-78	380	111/112	11			ALLOT. No. 7
			MILDRED COLVER	HERSCHOL ROBERT SCOTT		✓	11-20-78	380	328/325	14			ALLOT No. 6
			ARTHUR LAMAR REED (Dec'd)	DOROTHY E. REED		✓	1-31-79	381	405/406	13			ALLOT No. 5
			CECILIA M. KING	CARLTON A. GRIEVE		✓	2-22-79	381	703	7			ALLOT. No. 7
			CARLTON A. GRIEVE	GARY WILKERSON		✓	2-27-79	381	704	7			ALLOT No. 7
			KYLVIAN F. KREMER	AFFIDAVIT		✓	3-15-79	382	30	2			ALLOT. No. 1
			GEORGE VOGEL, SR. ETUX	RICHARD M. DOWNS ETUX		✓	3-15-79	382	31	2, 3, 4			" " "
			GALEN D. ROSE ETUX	EARL H. MOREO ETAL		✓	4-20-79	382	514-515	5			" " No. 4
			GENE J. CHAMBERS ETAL	BELLEFONTAINE FEDERAL SAVINGS		✓	4-23-79	382	535-537	1			" " No. 5
			BELLEFONTAINE FEDERAL SAVINGS	RALPH P. CLAUSIEN ETUX		✓	5-14-79	382	957/954	1			" " " "
			WILLIAM G. COY ETUX	U. G. DAVIS ETUX		✓	5-17-79	383	47/48	5			" " No. 5
			JOHN R. FICKLIN ETUX	JOHN A. VAN AITA ETUX		✓	5-21-79	383	74/75	15			ALLOT No. 4
			WILLIAM E. NORTH ETUX	ROBERT R. GARDNER ETUX		✓	6-19-79	383	600/601	14			ALLOT No. 3
			KENNETH W. HESS ETUX	DOROTHEA G. FRYBARGER		✓	7-23-79	384	141/142	8			ALLOT. No. 5
			ROBERT P. WILDMAN ETUX	JUNIOR L. MUSSELMAN ETUX		✓	8-4-79	384	480	8			ALLOT. No. 6
			THOMAS MARTIN ETUX	MADOLYN V. SNYDER		✓	9-24-79	385	67	11			ALLOT. No. 1
			HERSCHEL R. SCOTT ETUX	EARL H. MOREO ETAL		✓	10-16-79	385	380	14			ALL. 6
			JOSEPH A. CAPRELLA ETUX	WILLIAM C. WOLLENHAUPT ETUX		✓	11-6-79	385	211/213	9			" " 5
			FLORA A. ANDREWS	MARIAN R. WOLFO ETAL		✓	2-13-80	386	600/608	5			ALLOT No. 7
			THE INDUSTRIAL LENS CO., INC.	STEPHEN M. O'CAL		✓	4-1-80	387	393-395	13			ALLOT. No. 6
			KYLE WORKMAN (Dec'd)	HAZEL I. WORKMAN		✓	5-19-80	387	950/951	16			ALLOT 3
			HAZEL I. WORKMAN	EARL H. MOREO ETAL		✓	9-12-80	389	241/242	16			ALLOT 4
			EARL H. MOREO ETUX	EARL H. MOREO, JR. ETUX		✓	9-22-80	389	325	5			ALLOT 3
			JAMES H. BAUGHN ETUX	ARMAND J. VORWERCK		✓	9-29-80	389	453/454	10			ALLOT No. 4

SURVEY OR SECTION	SUB. NO.	NO. ACRES	GRANTOR	GRANTEE	ACRES TRANS/FRD	TRANS.	DATE OF TRANSFER	DEED		LOT NO.	SIZE		REMARKS		
								VOL.	PAGE		FRONT	DEPTH			
12277	0.35		PAUL HALE ETUX	JAMES H. BAUGHN ETUX	0.35	✓	10-3-80	389	560	5			ALLOT. 3		
			DAVID A. GRAY	MARY ANN GRAY		✓	10-20-80	389	865	1				ALLOT No. 7	
			ROBERT F. TILLMAN ETUX	ROBERT F. TILLMAN ETUX		✓	11-5-80	390	22	11					ALLOT. No. 4
			NANCY B. RHOADES (DEC'D)	WARREN E. RHOADES		✓	11-26-80	390	309	12					ALLOT. 6
			SUSAN L. DUDAL (GARNON)	ROBERT R. GARNON		✓	2-17-81	391	205/200	14					ALLOT No. 3
			WILLIAM H. BRICKLES ETUX	FLORENCE A. WASSER		✓	3-10-81	391	364/367	3					ALLOT No. 2
			ALLEN PAINTON (DEC'D)	VELMA PAINTON			3-13-81	391	382/383	8					ALLOT No. 7
			LENORE L. SANDOVS (BORN)	BRENT H. BAILEY ETAL			4-13-81	391	493/694	13					ALLOT. No. 4
			ROBERT L. STAGGS ETUX	JOHN H. OLDIGES ETUX			4-13-81	391	701/702	10 Pt.	E 1/2				ALLOT No. 5
			DALE E. SITES ETUX	RICHARD L. PAINTON ETUX			4-15-81	391	755	14					ALLOT No. 1
			CHARLES GROH ETUX	JAMES W. HAMILTON ETUX			5-18-81	392	169	9					ALLOT. No. 4
			HELIEN J. LANDON	JOHN W. THOMAS, JR. ETUX			8-27-81	393	419	1					ALLOT. 2
			MARIAN R. WOLFE ETAL	THOMAS R. CROGHAN ETAL			9-1-81	393	474/175/476	5					ALLOT 7
			ALBERTA M. KEIFER ETAL	ROBERT C. SCHRADER ETAL			1-11-82	394	703/704	14					ALLOT. 4
			JAMES H. BAUGHN DEC'D	GRAZE M. BAUGHN			2-12-82	395	260/207	5					ALLOT. 3
			RICHARD E. LINKENHOKER ETUX	FRANK STAN SWAN ETUX			3-16-82	395	468/469	1					ALLOT. 1
			RICHARD M. DOWNS ETUX	WILBUR SPENCER ETUX			5-24-82	396	103	2, 3, 4					" " "
			JOHN H. OLDIGES ETUX	ALFRED HILVERS ETUX			6-3-82	396	186-187	E. 1/2 10					ALLOT. 5
			EARL H. MOREO ETUX	RICHARD E. MOREO			6-17-82	396	340	14					ALLOT. 6
			BRENT H. BAILEY ETAL	LENORE L. SANDOVS			6-23-82	396	477/478	13					ALLOT No. 4
			LENORE L. SANDOVS	WARREN J. POTNER			6-23-82	396	439	13					ALLOT No. 4
			DONALD S. SCHAFFER ETUX	DONALD G. SIBERT			9-3-82	397	348	1-2					ALLOT No. 4
			FRANK SWAN ETUX	LEW PROFF ETUX			9-7-82	397	377	1					ALLOT No. 1
			LEW PROFF ETUX	FRANK SWAN			9-21-82								ALLOT No. 4
			ALBERT REDOLFI	JAMES W. WEAVER ETUX			9-21-82	397	512/513	7	Revised 11/30/82 U.S. 388 P. 230-231				ALLOT. No. 4
	JAMES J. WILCOXON	H. ROBERT SCOTT		10-18-82	397	825	6					ALLOT. No. 2			
	JEAN GRUMBING	GARY W. WOODRUFF ETUX		10-18-82	397	826/827	6					ALLOT. No. 2			
	JAMES J. WILCOXON ETAL	" " " "		10-18-82	397	828/829	6					ALLOT. No. 2			
	WILLIAM R. HANESWORTH DEC'D	MARGARET M. HANESWORTH		10-19-82	397	834/835	15					ALLOT. No. 5			
	GEORGE W. HAKES ETUX	JAMES W. HAMILTON ETUX		11-2-82	397	874/875	4					ALLOT No. 7			
	CELIA ANN FOSTER	DOUGLAS R. FOSTER		3-3-83	399	229	4					ALLOT No. 4			
	STEPHEN M. OBAL DEC'D	ALBERTA L. OBAL		3-23-83	399	462/463	13					ALLOT. No. 6			
	GRACE M. BAUGHN	Marion E. Stansel etux		4-1-83	399	599	5					AlLOT. No. 3			
	JAMES W. HAMILTON ETUX	RALPH W. PHILLIPS ETUX		4-18-83	399	764	9					ALLOT No. 4			
	ABSALOM LEONARD ETAL	CARL A. MYERS ETUX		5-4-83	399	926/927	6					ALLOT No. 5			
	JAMES W. WEAVER ETUX	KARMIT E. METZGER ETUX		6-1-83	400	423-424	7					ALLOT. No. 4			
	FRED ROGERS, JR. ETUX	GERARD L. FRIESTHALER ETUX		6-2-83	400	433	3					ALLOT. No. 3			
	JOHN A. VAN ATTA ETUX	ALICE M. KRASKA ETAL		6-9-83	400	517/518	15					ALLOT No. 4			
	PATRICIA A. WILDERMUTH	LARRY S. WILDERMUTH		6-23-83	400	644	10					ALLOT. No. 1			
	CHARISSIA TILLMAN DEC'D	ROBERT F. TILLMAN		8-22-83	401	448	11					ALLOT. No. 4			
	Richard M. Downs etux	Joyce C. Kearns etux		9-15-83	401	725/726	3					AlLOT. No. 6			
	Reuben Holcomb ETUX	John L. Allen ETUX		10-6-83	401	910/911	10, Pt. 11					AlLOT No. 3			
	Stuart M. Hollanshead ETUX	Fred E. Geer ETUX		10-17-83	402	107	2					AlLOT No. 2			
	Robert F. Tillman, Sr. Dec'd	Kenneth G. Gobel etux		11-7-83	402	410	11					AlLOT No. 4			
	Cecilia M. King 1/2 Int.	HARRY FOSTER KING.		12-8-83	402	731-734						ALLOT No. 3			
	Earl H. Moreo Dec'd	Jean T. Moreo		2-17-84	403	771	5					AlLOT. No. 4			
	James E. Hazen ETUX	Earl Wesley Miller etux		4-19-84			8					" " 3			

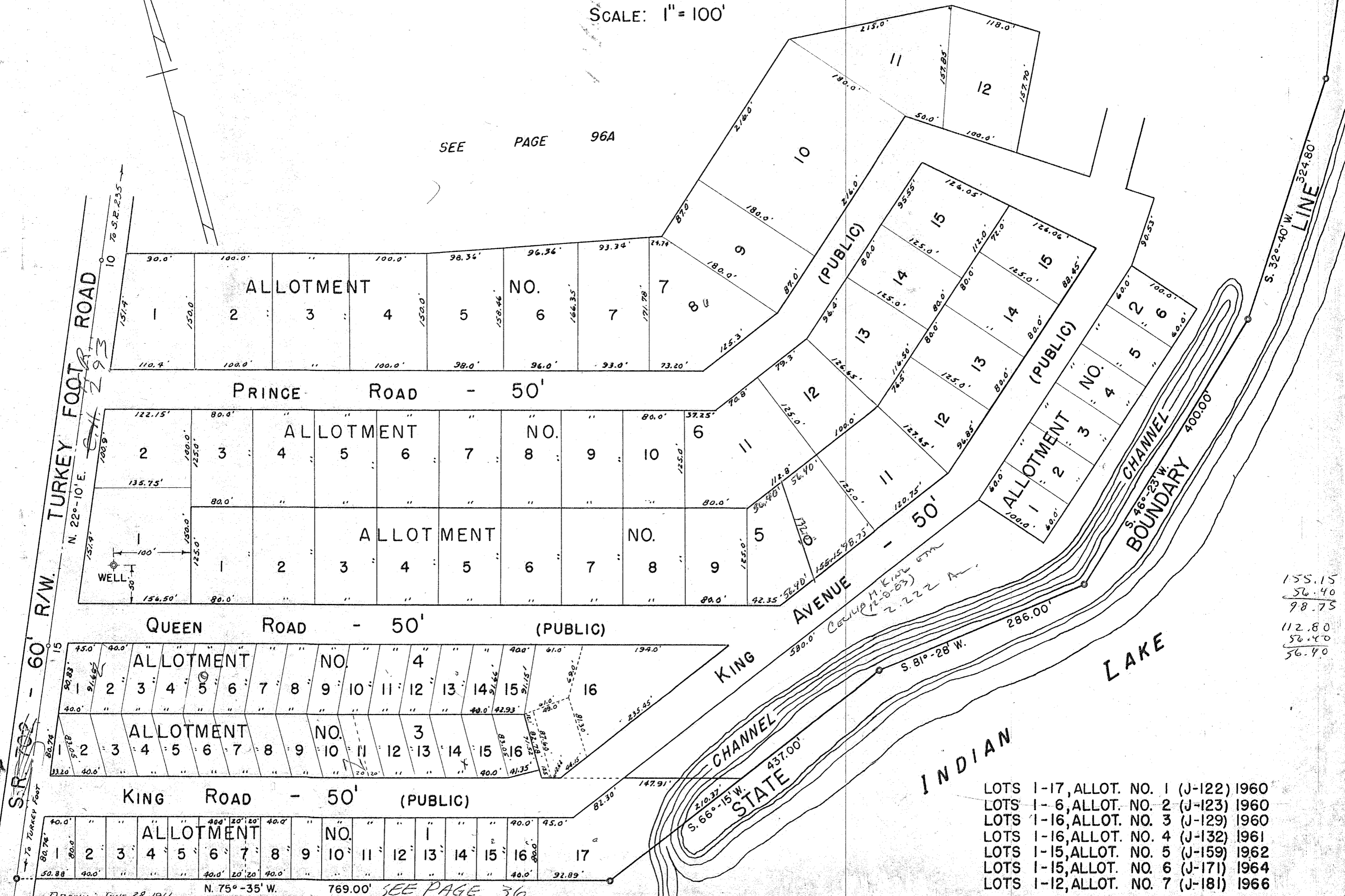
12277

2.222

STOKES TOWNSHIP
VIRGINIA MILITARY SURVEY 12277
KING'S LANDING ALLOTMENTS

SCALE: 1" = 100'

SEE PAGE 96A



155.15
56.40
98.75
112.80
56.40
56.40

- LOTS 1-17, ALLOT. NO. 1 (J-122) 1960
- LOTS 1-6, ALLOT. NO. 2 (J-123) 1960
- LOTS 1-16, ALLOT. NO. 3 (J-129) 1960
- LOTS 1-16, ALLOT. NO. 4 (J-132) 1961
- LOTS 1-15, ALLOT. NO. 5 (J-159) 1962
- LOTS 1-15, ALLOT. NO. 6 (J-171) 1964
- LOTS 1-12, ALLOT. NO. 7 (J-181) 1966

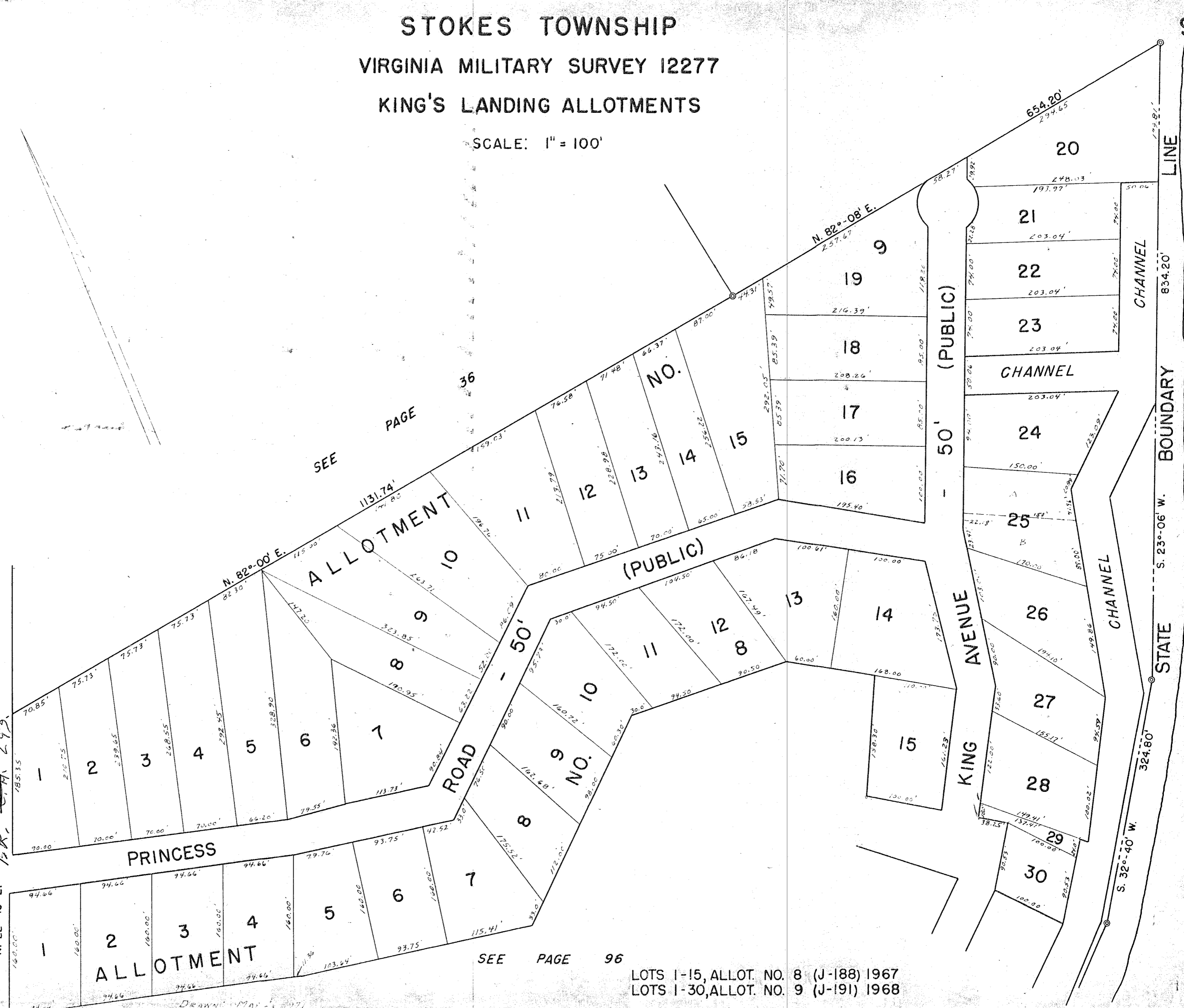
SURVEY OR SECTION	SUB. NO.	NO. ACRES	GRANTOR	GRANTEE	ACRES TRANS'FRD	TRANS.	DATE OF TRANSFER	DEED		LOT NO.	SIZE		REMARKS
								VOL.	PAGE		FRONT	DEPTH	
			CECILIA M. KING	JOHN SHULTHEIS ETUX		✓	3-4-77	369	177-179	5			Allot. No. 9
			KENNETH A. MADEN ETUX	JAMES EARL WAYMAN ETUX		✓	7-25-77	371	724-725	14			" " "
			George W. Hakes etux	Woodrow Charles Hakes etux		✓	11-9-77	373	706	4			Kings Land Allot. No. 8
			CECILIA M. KING	JOHN SCHULTHEIS ETUX		✓	3-17-78	375	255-257	7			ALLOT. No. 9
			RICHARD E. FIKE ETUX	RICHARD E. GARNER ETUX		✓	6-12-78	376	788	12			ALLOT. No. 8
			SAMUEL R. WATKINS ETUX	SAMUEL R. WATKINS ETUX		✓	7-28-78	377	841	13			" "
			HARRY F. KING ETUX	JAMES JOSEPH TARTAL		✓	8-8-78	378	186/188	24			ALLOT. No. 9
			RUSSELL E. SADDLER DEL'D	WILMAJENE M. SADDLER		✓	8-21-78	378	509/505	10			" "
			JAMES L. WELLBAUM ETUX	DONALD E. COON ETAL		✓	8-31-78	378	753/754	25 B			" "
			ROY F. MILLER ETUX	CHARLES A. STANTON		✓	7-6-79	383	824/7025	8			" "
			MAX E. NEWHOUSE	MAX E. NEWHOUSE ETUX		✓	7-17-79	384	3/106	15			" No. 8
			CLYDE M. WALKER ETUX	PAUL R. BELKER ETAL		✓	7-25-79	384	187	28			ALLOT. No. 9
			ROBERT E. COOPER DEL'D	MARY ALICE COOPER		✓	8-6-79	384	328/329	26			" "
			THOMAS CROGHAN ETUX	GLORIA LEE SINAI ETAL		✓	9-4-79	384	748/749	7			" " #8
			BERNARD D. KING ETUX	RICHARD-KUDLER TRUCKING CO, INC		✓	9-10-79	384	634/637	29			ALLOT No. 9
			JOHN T. CLAYTON ETUX	MARSTON A. SMITHSON ETAL		✓	10-16-79	385	507/508	9			No. 8
			WILLIAM T. McPHERSON ETUX	JAMES J. TARTAL ETUX		✓	12-3-79	386	90	18			" " 9
			DONALD E. COON ETUX	WILLIAM J. DERR ETAL		✓	4-14-80	387	539/510	25-B			ALLOT No. 9
			FRANK L. STRATTON ETUX	WOODROW C. HAKES ETUX		✓	5-1-80	387	719/720	3			ALLOT. No. 8
			JACK L. HALL ETUX	FLOYD J. BRUCE ETAL		✓	2-3-81	391	87/134	9			ALLOT. No. 9
			MAC McGUIRE ETUX	LARRY A. BAIRD ETUX			5-28-81	392	265/266	25-A			ALLOT No. 9
			EDNA G. UNCAPHER	WALTER G. CARNES ETUX			10-7-81	393	917	10			ALLOT. No. 8
			JOHN SCHULTHEIS ETUX	JOHN SCHULTHEIS ETUX			11-30-81	394	508/509	6			ALLOT No. 9
			OLIVE F. MURRAY	CHARLES S. LOCHARD ETUX			7-20-82	396	764	15			ALLOT. No. 9
			WILMAJENE M. SADDLER	FREEMAN L. THOMAN ETUX			7-21-82	396	777	10			ALLOT No. 9
			WOODROW C. HAKES ETAL	TERESA D. SHIELDS			8-17-82	397	86/187	3, 4			ALLOT. No. 8
			TERESA D. SHIELDS	WOODROW CHARLES HAKES			8-17-82	397	88/89	3			" " " "
			" " " "	DONNA JEAN HAKES			8-17-82	397	80/91	4			" " " "
			CHARLES A. STANTON DEL'D	VICKI CORDIAL ETAL			9-9-82	397	403	8			ALLOT. No. 9
			RUTHANN LEWIS	GARY C. LEWIS			10-8-82	397	701/702	4			" " " "
			JAMES J. WILCOXON ETAL	GARY W. WOODRUFF ETUX			10-18-82	397	828/829	30			" " " "
			JAMES E. WAYMAN ETUX	LOWELL A. McDONALD ETUX			6-14-83	400	553	14			" " " "
			FREEMAN L. THOMAN ETUX	DANIEL E. ALSPAUGH ETAL			6-20-83	400	612-613	10			ALLOT No. 9
			Walter G. Carnes Etux	Daniel N. Boyer Etux			11-10-83	402	434	10			Allot No. 8
			Woodrow Charles Hakes Etux	Mark Fulmer Etux			2-8-84	403	265	3			" " " "
			Timothy Conkel Etal	John B. Schultheis Etal			2-10-84	403	288	8			Allot No. 9

STOKES TOWNSHIP
 VIRGINIA MILITARY SURVEY 12277
 KING'S LANDING ALLOTMENTS

SCALE: 1" = 100'

S.R. 102 - 60' R/W. TURKEY FOOT ROAD

N. 22°-10' E. T.R. C.A. 293



SEE PAGE 36

SEE PAGE 96

LOTS 1-15, ALLOT. NO. 8 (J-188) 1967
 LOTS 1-30, ALLOT. NO. 9 (J-191) 1968

Drawn: May 1, 1971

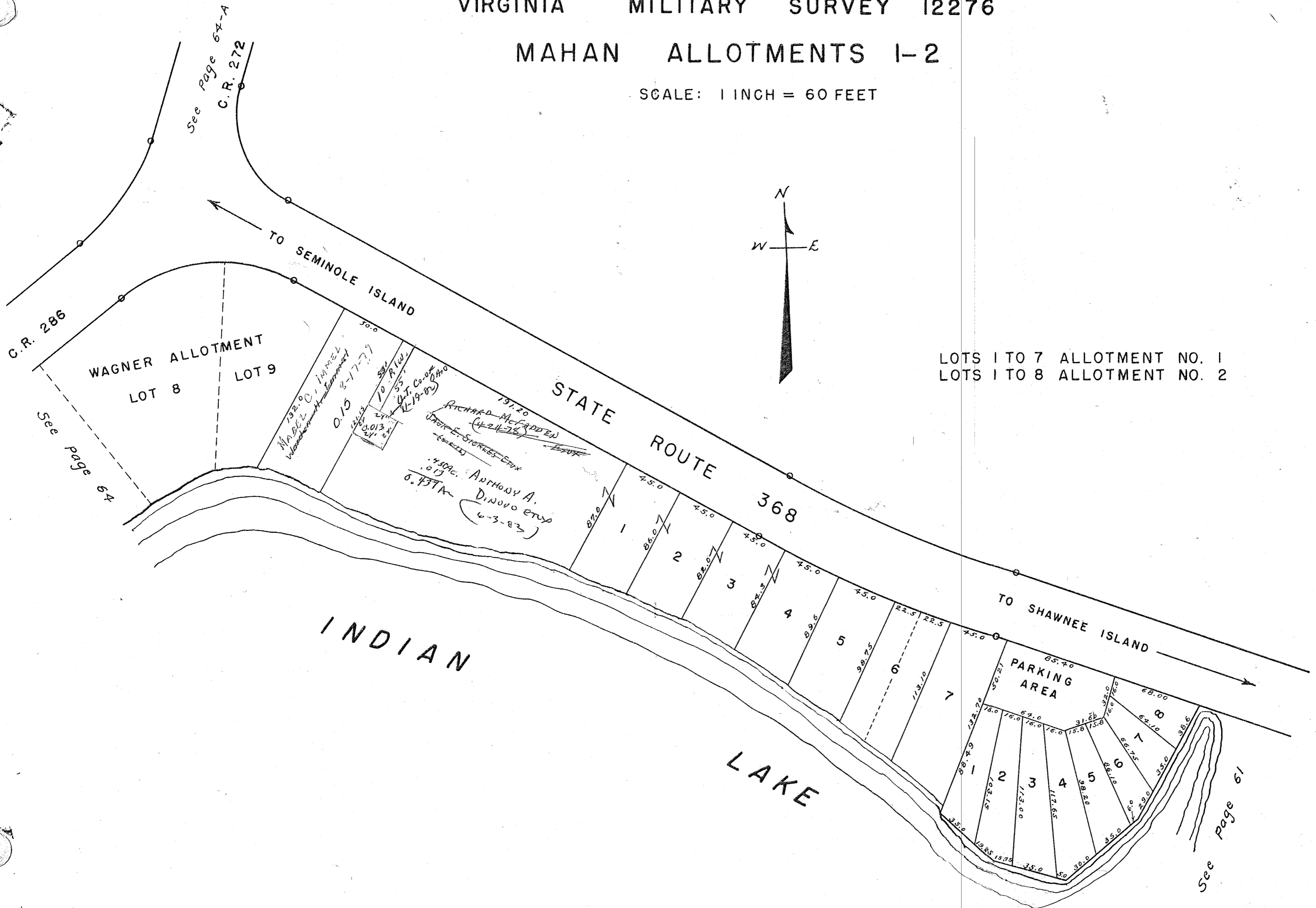

SURVEY OR SECTION	SUB. NO.	NO. ACRES	GRANTOR	GRANTEE	ACRES TRANS'FRD	TRANS.	DATE OF TRANSFER	DEED		LOT NO.	SIZE		REMARKS
								VOL.	PAGE		FRONT	DEPTH	
12276		0.45	GEORGE R. HATTER ETUX	WALTER M. GUESS ETAL			7-20-77	371	656	8			ALLOT. No. 2
12276		0.45	JACK E. SICKLES ETUX	RICHARD McFADDEN ETUX	0.45	✓	4-24-78	375	799-801	1, 2, 3, 4			
12276		0.45	MYRON L. VANHORN N. TRANSFER	JACK E. SICKLES	0.45	✓	4-24-78	375	797-798	" "			
			KATHLEEN E. HOLMES 1/2 Int.	PAUL M. HOLMES			8-11-78	378	246-247	7	1/8 Int.	10' PARKING	ALLOT No. 2
			JESSE I. SPEARS ETUX	LAMAR K. HARRIS ETAL			8-31-78	378	762	6	" "	" "	" "
			ELNORA B. HARRIS DEC'D	LAMAR K. HARRIS			5-24-79	383	153/154	6	" "	" "	" "
			CHARLES E. MOORE ETUX	DWIGHT D. DOUGLAS ETAL			7-23-79	384	126/127	3	" "	" "	" "
12276		0.15	WARDEN H. JAMES (Died)	MABEL C. JAMES	0.15	✓	8-17-79	384	520-524				
			LAMAR K. HARRIS	THOMAS R. KLOPFA ETUX			3-21-80	387	250	6	1/8 Int.	10' PARKING	ALLOT No. 2
			VIRGINIA C. SWANK ETUX 1/2 Int.	STEVEN HARVEY SWANK			1-26-82	395	42	5	1/8 Int.	10' PARKING	ALLOT No. 2
12276		0.145	RICHARD W. M. FADDEN ETAL	ANTHONY A. DINOVO	0.013	✓	11-19-82	398	153/160		Plus 10' R/W		NEW SURVEY
12276		0.013	ANTHONY A. DINOVO	UNITED TELEPHONE Co. OF OHIO	0.013	✓	11-19-82	398	161/162		Plus 10' R/W		
12276		0.1437	RICHARD W. M. FADDEN ETAL	ANTHONY A. DINOVO ETUX	0.1437	✓	6-3-83	400	192/194	1-2-3-4			MAHAN No. 1

STOKES TOWNSHIP

VIRGINIA MILITARY SURVEY 12276

MAHAN ALLOTMENTS 1-2

SCALE: 1 INCH = 60 FEET


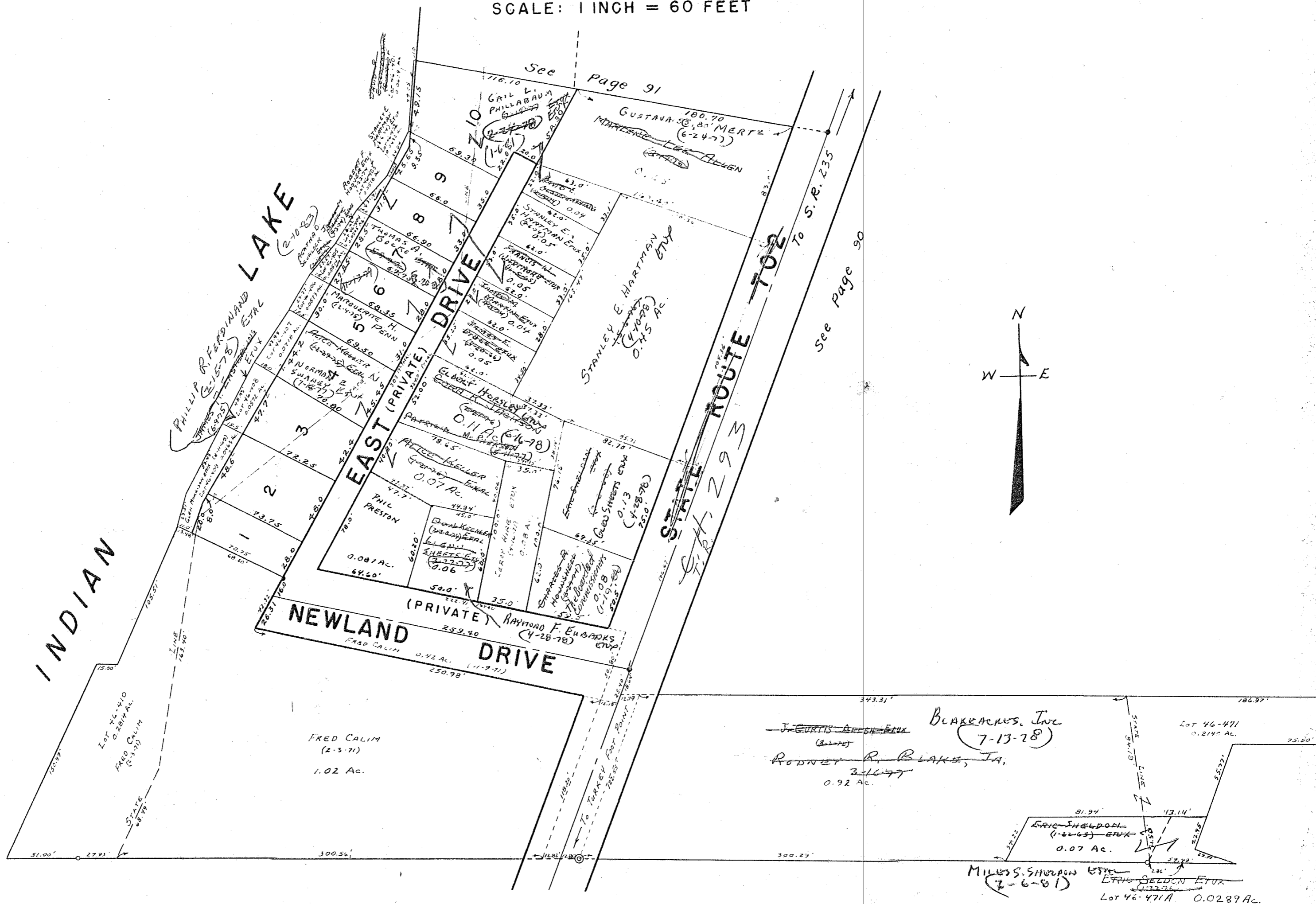


LOTS 1 TO 7 ALLOTMENT NO. 1
LOTS 1 TO 8 ALLOTMENT NO. 2

SURVEY OR SECTION	SUB. NO.	NO. ACRES	GRANTOR	GRANTEE	ACRES TRANS'FRD	TRANS.	DATE OF TRANSFER	DEED		LOT NO.	SIZE		REMARKS
								VOL.	PAGE		FRONT	DEPTH	
12277		46-471=0.214 0.92	PHYLLIS ALLEN DEC'D	J. CURTIS ALLEN	46-471=0.214 0.92	✓	3-6-77	369	367				
12277		46-471=0.214 0.92	J. CURTIS ALLEN	RODNEY R. BLAKE, JR.	46-471=0.214 0.92	✓	3-16-77	369	368-369				
12277		0.06	DON KECKLER ETUX	GLENN SHEETS ETUX	0.06	✓	3-22-77	369	438-439				
12277		46-404=0.0525 0.04	JAMES M. MARTIN ETUX	THOMAS A. BOCKO ETAL	46-404=0.0525 0.04	✓	5-9-77	370	256-258	7			
12277		0.11	CORA K. JACKSON DEC'D	PATRICIA McPHERSON	0.11	✓	5-11-77	370	299-300				
12277		0.25	MARLENE LEE ALLEN	GUSTAVA C. MERTZ	0.25	✓	6-24-77	371	65-66				
12277		46-407=0.0718 0.07	ALICE KELLEN ETAL	NORMAN E. SWANEY ETUX	46-407=0.0718 0.07	✓	7-13-77	371	514-517	4			
12277		46-408=0.0619 0.04	DAVID L. BOOMERSHINE	GAIL L. PHILLABAUM ETUX	46-408=0.0619 0.04	✓	7-18-77	371	570-572	10			
12277		46-408 0.0572	JAMES R. EASTERLING ETUX	PHILLIP R. FERDINAND ETAL	46-408 0.0572	✓	2-15-78	374	842-843	3			
12277		46-401-0.0619 0.04	DONNA L. PHILLABAUM	GAIL L. PHILLABAUM	46-401 (0.0619) 0.04	✓	2-24-78	374	925-927	10			
12277		0.45	STANLEY E. HARTMAN	PAULA KERNS	0.45	✓	4-10-78	375	548-550				
12277		0.45	PAULA KERNS	STANLEY E. HARTMAN ETUX	0.45	✓	4-10-78	375	551-553				
12277		0.06	GLENN SHEETS ETUX	RAYMOND F. EUBANKS ETUX	0.06	✓	4-28-78	375	708				
12277		0.13	ERIC SHELDON ETUX	GLENN SHEETS ETUX	0.13	✓	4-28-78	375	909-910				
12277		0.11	PATRICIA McPHERSON	ELBERT HORSLEY HORSLEY ETUX	0.11	✓	6-16-78	377	5				
12277		46-471 0.214 0.92	RODNEY R. BLAKE JR.	BLAKECHICKS TRUSTEE	46-471 0.214 0.92	✓	7-13-78	377	516/517				
12277		46-405-0.0514 0.05 AC	AGATHA D. SCURLOCK ETAL	BETTY PINSKY TRUSTEE	46-405-0.0514 0.05	✓	11-13-79	386	19/20	6			
12277		46-405-0.0514 0.05 AC	BETTY PINSKY TRUSTEE	AGATHA D. SCURLOCK ETAL	46-405-0.0514 0.05	✓	11-13-79	386	21/22	6			
" "		46-401=0.0619 0.04	DONNA L. PHILLABAUM	GAIL L. PHILLABAUM ETUX	46-401=0.0619 0.04	✓	1-6-81	390	737/739	10			
12277		46-471=0.0289 0.07	ERIC SHELDON ETUX	MILES S. SHELDON ETUX	46-471=0.0289 0.07	✓	2-6-81	391	94/95				
12277		46-404 0.0525 0.04	BONNIE JOAN BOCKO	THOMAS A. BOCKO	46-404 0.0525 0.04	✓	3-20-81	391	73/74	7			
12277		0.05	Ivan L. Scurlock (decd)	Agatha Doris Scurlock	0.05	✓	2-2-83	396	755-757	6			Transfer of 1/4 interest
12277		0.08	Charles R. Hounshell	Board of Commissioners of Logan Co.	0.08	✓	1-19-84	403	7A				

NEWLAND ALLOTMENT

SCALE: 1 INCH = 60 FEET



Drawn June 17, 1960

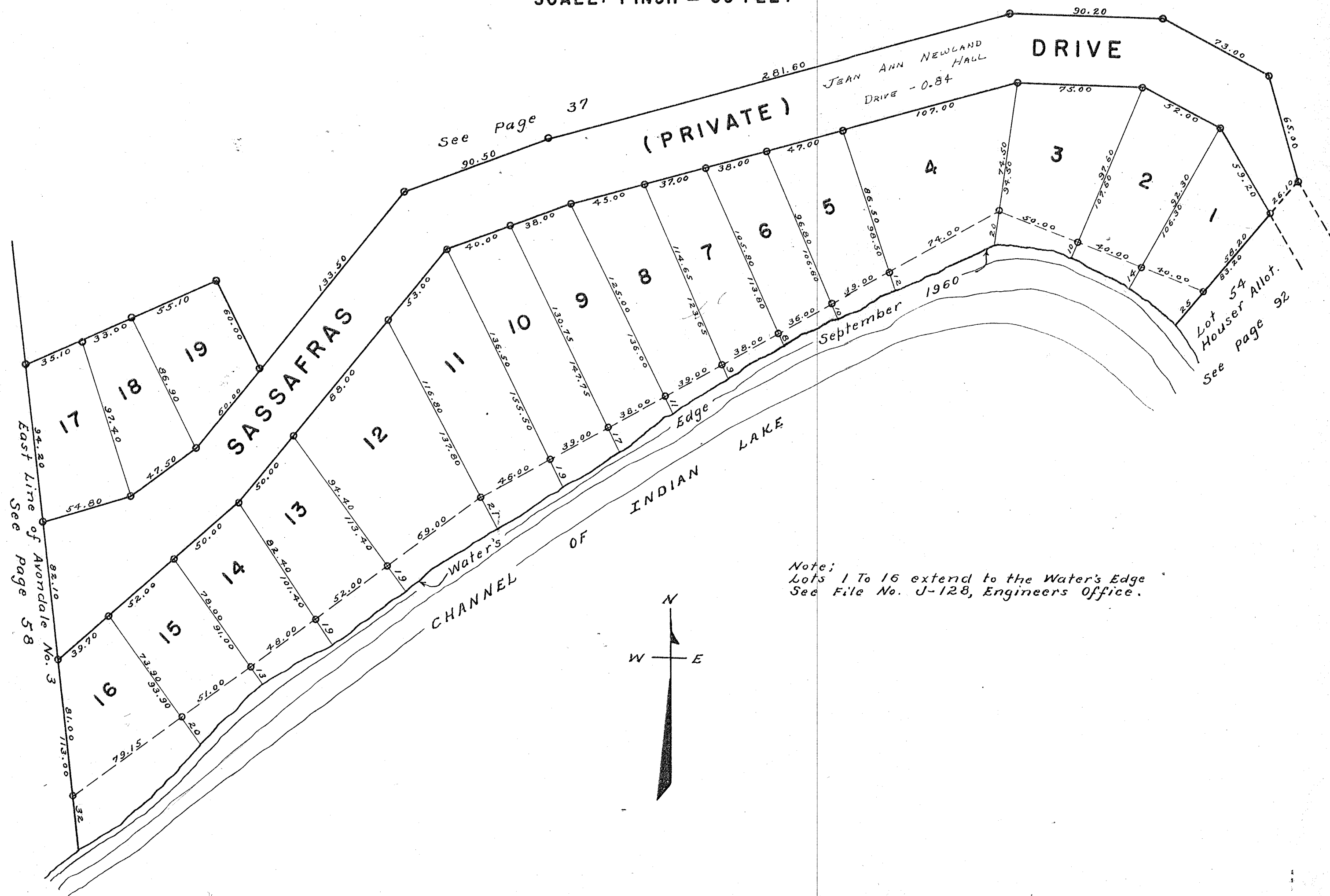
See Page 68

SURVEY OR SECTION	SUB. NO.	NO. ACRES	GRANTOR	GRANTEE	ACRES TRANS'FRD	TRANS.	DATE OF TRANSFER	DEED		LOT NO.	SIZE		REMARKS
								VOL.	PAGE		FRONT	DEPTH	
			JAMES H. HARVEY ETUX	MICHAEL W. SHUSTER ETUX			6-16-77	370	917	19 + # 13			
			STATE OF OHIO (LAKE LANDS)	WILLIAM C. FICK ETUX			11-4-77	381	763/785	12-A + 12			
			VIOLA E. SHICK (DOW)	JOHN L. SAICK			11-1-78	380	63/64	15			
			SARAH CAREY	ROBB T. MILLER ETAL			11-14-78	380	263/204	3			
			VIOLET E. GOBBY ETUX	JAMES H. WASHABAUGH ETUX			3-26-79	382	155	7			
			LEONARD V. MANN DEC'D	DONNA I. MANN			5-2-79	382	728/729	11			1/9 INT. IN DRIVE
			DONNA I. MANN	KAREN S. MANN			5-21-79	383	83/84	11			
			HOWARD E. MARSHALL ETUX	MARILYN DICK			8-22-80	388	962-963	5			1/9 INT. IN DRIVE
			CARL E. PARKER	JAMES H. WASHABAUGH ETUX			7-14-81	392	347/348	8			u 21
			FRANKLIN B. HITES ETAL	BENJAMIN F. HIGGINS ETAL			9-1-81	393	463	2			11 11
			RUSSELL G. ECKURD ETUX	GILMORE HANNAH ETUX			4-26-82	395	728/729	4			
			FRANK J. CADWELL				8-31-82			9			1/9 INT. IN DRIVE
			LELAH GRACE ELBIN DEC'D	CHARLES L. ELBIN			8-31-82	397	260	9			1/9 INT. IN DRIVE
			JAMES H. WASHABAUGH ETUX	ROBERT B. MACDONALD JR.			1-24-83	398	816/817	7, 8			2 1/9 INT. IN DRIVE
			ROBERT B. MACDONALD JR.	JAMES H. WASHABAUGH			1-24-83	398	816/817	7, 8			u " " "
			Marilyn Hecker	JAMES D. HECKER			3-30-84	404	185	2			1/9 Int. In Drive

VIRGINIA MILITARY SURVEY 12276

HALL ALLOTMENT

SCALE: 1 INCH = 50 FEET



See Page 37

(PRIVATE)

JEAN ANN NEWLAND HALL DRIVE - 0.84

East Line of Avondale No. 3 See page 58

Lot 54 Houser Allot. See page 92

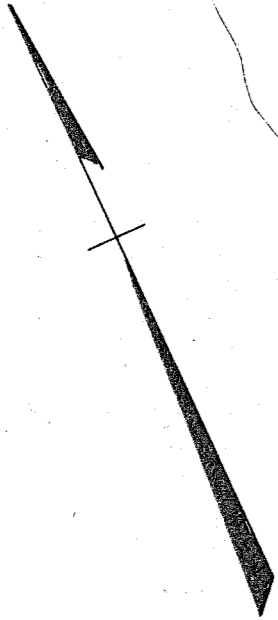
Note: Lots 1 To 16 extend to the Water's Edge See File No. J-128, Engineers Office.

SURVEY OR SECTION	SUB. NO.	NO. ACRES	GRANTOR	GRANTEE	ACRES TRANS'FRD	TRANS.	DATE OF TRANSFER	DEED		LOT NO.	SIZE		REMARKS
								VOL.	PAGE		FRONT	DEPTH	
			DAY-MET, INC.	ELIZABETH C. BAKER ET VIR		✓	2-8-77	368	895-596	C-14			
			DVANE E. CAMPBELL ETUX	DAY-MET, INC.		✓	3-7-77	369	196-197	A-8			
			DAY-MET, INC.	ASSOC. REAL ESTATE TECH., INC.		✓	3-11-77	369	273-274	A-7, A-9, A-12 A-14, A-16			
			" " "	JAMES F. LENZ ETAL		✓	4-22-77	369	958	C-11			
			ASSOC. REAL ESTATE TECH., INC.	BARBARA R. WEBER		✓	6-8-77	370	810	A-20			
			DAY-MET, INC.	MARTHA M. STREMPER		✓	6-8-77	370	803	C-8			
			BARBARA R. WEBER	ASSOC. REAL ESTATE TECH., INC.		✓	6-20-77	370	963	A-1			
			NOTESTINE'S INC.	NELS H. NELSON		✓	7-1-77	371	208-210	A-15			
			DAY-MET, INC.	PATRICIA H. JACKSON		✓	7-8-77	371	422	C-10			
			BOBBY FISHER INC.	WILLIAM S. TANTY ETUX		✓	7-29-77	371	831-832	C-12			
			DAY-MET, INC.	ASSOC. REAL ESTATE TECH., INC.		✓	8-11-77	372	62-63	C-15, C-17			
			" " "	KENNETH G. RUSH, TRUSTEE		✓	8-15-77	372	93-94	C-16, C-19			
			" " "	DAVID A. WITZBREUTEN ETUX		✓	9-8-77	372	504-505	C-9			
			SUZANNE E. BROMAGEN	KENT E. BROMAGEN		✓	10-3-77	372	990	B-10			
			ASSOC. REAL ESTATE TECH. INC.	MARGARET G. MARSHALL		✓	10-21-77	373	360	C-15			
			DAY-MET, INC.	J. MICHAEL JOLY		✓	10-31-77	373	506	C-1			
			DAY-MET, INC.	WOODROW R. FISHER		✓	11-17-77	373	897	C-3			
			RICHARD L. HINES ETUX	WILLIAM M. REED ETUX		✓	12-8-77	374	174-175	A-4			
			ASSOC. REAL ESTATE TECH. INC.	FISHER BROS. CINTI INC.		✓	1-3-78	374	431	A-2			
			DAY MET, INC.	FOREST W. BOLANDER ETUX		✓	1-3-78	374	434	C-7			
			" " "	MICHAEL L. ELGASS ETAL		✓	1-9-78	374	501-502	B-7			
			DAY MET, INC.	ASSOC. REAL ESTATE TECH. INC.		✓	3-6-78	375	93	B-8, C-4, C-5, C-6			
			JOSEPH H. ZOBRIST ETUX	NORBERT C. SCHNEIDER ETUX		✓	5-10-78	376	131-132	A-19			
			KENNETH G. RUSH TRUSTEE	ANTHONY R. POHLMAN ETAL		✓	5-12-78	376	173	C-16			
			NORMAN C. MILLISOR ETUX	ASS. REAL ESTATE TECHNICIANS, INC.		✓	6-29-78	377	240/241	A-13			
			ASSOC. REAL ESTATE TECH INC.	ANDREW A. MARTEN		✓	7-25-78	377	728	A-16			
			" " "	EDWARD L. OLAH ETUX		✓	9-18-78	379	155/156	B-8			
			KENT E. BROMAGEN	OLGA LATHAM		✓	9-26-78	379	310/312	B-10			
			DAY MET, INC.	NOEL A. MILLER ETAL		✓	11-27-78	380	424	A-8			
			ASSOC. REAL ESTATE TECH. INC.	FRANK L. HARROP ETUX		✓	11-27-78	380	425	C-17			
			RICHARD L. SNIDER ETUX	INDIAN INDIAN INDLAKE INC.		✓	1-18-79	381	252/253	A-6			
			FRANK C. SWAN, JR. ETUX	ASSOC. REAL ESTATE TECHNICIANS		✓	2-5-79	381	493	A-17			
			ASSOC. REAL ESTATE TECH. INC.	MARY MARILYN F. MEUCHE		✓	2-5-79	381	494	A-17			
			DAY MET, INC.	ASSOC. REAL ESTATE TECH. INC.		✓	2-13-79			B-3, B-4			
			DAY MET, INC.	ASSOC. REAL ESTATE TECH. INC.		✓	2-13-79			B-3, B-4			
			FISHER BROS. - CINTI, INC.	CLIFFOR W. HOENIE ETUX		✓	5-15-79	382	980/981	A-2			
			ASSOC. REAL ESTATE TECH. INC.	H.S. STEVENSON, SONS, INC.		✓	5-24-79	383	172	C-4			
			" " "	ROBERT W. WILSON ETUX		✓	1-22-81						

STOKES TOWNSHIP
VIRGINIA MILITARY SURVEY 12276
CRANE-TOWN ISLAND
SCALE: 1 INCH = 100 FEET

See Page 64

PEW ISLAND
STATE OF OHIO
1.00 AC.



STATE OF OHIO
3.65 AC.
(STATE ISLAND)

INDIAN LAKE

LAKE

CRANE TOWN ISLAND (SEE PAGE 6)

ALLOTMENT 7 8

1 2 3 4 5 6 7 8 9

DAY-MET, INC. (1-16-76)
0.481 AC. (D)

DAY-MET, INC. (2-17-74)
0.278 AC. (C)

DAY-MET, INC. (6-27-74)
1.47 AC. (A)

STATE OF OHIO
0.18 AC.

BOATEL

DAY-MET, INC. (1-16-74)
1.158 AC. (I)

DAY-MET, INC. (11-28-75)
0.603 AC. (G)

DAY-MET, INC. (1-16-76)
0.741 AC. (H)

SCHULAR MARINA, INC.
0.2288 AC. (J)

SUNSET ISLE ALLOTMENT
PRIVATE DRIVE - 25'
(SEE PAGE 106)

EDWARDS SUBDIVISION
(SEE PAGE 101)

C. H. 286
TO Columbus Island

SURVEY OR SECTION	SUB. NO.	NO. ACRES	GRANTOR	GRANTEE	ACRES TRANS'FRD	TRANS.	DATE OF TRANSFER	DEED		LOT NO.	SIZE		REMARKS
								VOL.	PAGE		FRONT	DEPTH	
			RUDY J. UNDRKOFER ETUX ASSOCIATED REAL ESTATE TECH. INLACO, INC.	SPRINGFIELD FED. SAV. & LOAN ASSOC. INLACO, INC.		✓	5-27-83	400	352	B-2			
			CLEONA V. ELLIS ETUX INLACO, INC.	DANIEL J. GRUBB ETUX		✓	6-8-83	400	508-509	A-1, A-7, D-2, D-4, E-7			E-11, E-13, E-14, E-15, E-17, E-18, E-9, E-10
			INLACO, INC.	CECIL B. RIDER ETAL		✓	6-20-83	400	608	A-1			
			SPRINGFIELD FED. SAV. & LOAN ASSOC.	JAMES R. JOHNSON ETUX		✓	7-26-83	401	87/89	E-5			
			NORBERT C. SCHNEIDER ETUX	JOHN W. HENDERSON ETAL		✓	8-3-83	401	162	E-14			
			INLACO INC.	LEWIS W. COPPEL ETAL		✓	8-15-83	401	320	B-2			
			CHERYL L. POHLMAN ETAL	BOBBY FISHER, INC.		✓	8-22-83	401	110/111	A-19			
			CYNTHIA K. GATLIFF ETAL	ANTHONY R. POHLMAN		✓	8-25-83	401	180/181	D-2			
			LINDA M. WODA	FRANCIS L. MOSHER ETAL		✓	9-15-83	401	72A	C-16			
			JANICE L. VANLANDINGHAM-COOPER	JOHNNY A. WODA		✓	10-25-83	402	250/252	A-14			
			WOODROW R. FISHER ETUX	TONY NIEMEYER		✓	2-6-84	403	244	B-1			
			MARY JANE SHERRY ETUIR	STEPHEN SEDMAK ETUX		✓	3-19-84	404	29	C-12			
				STANDARD AMERICAN, INC.		✓	4-3-84	404	242	C-3			
						✓	4-17-84	404	468	E-16			

SURVEY OR SECTION	SUB. NO.	NO. ACRES	GRANTOR	GRANTEE	ACRES TRANS'FRD	TRANS.	DATE OF TRANSFER	DEED		LOT NO.	SIZE		REMARKS
								VOL.	PAGE		FRONT	DEPTH	
			WILLIAM M. REED ETUX	DON R. BLOOM ETAL		✓	6-18-79	383	573/574	A-4			
			ASSOC. REAL ESTATE TECH., INC.	FRANCIS L. MOSHER ETUX		✓	6-21-79	383	637/638	A-14			
			DAY MET, INC.	LARRY J. RITZERT ETUX		✓	7-6-79	383	849	B-6			
			ASSOC. REAL ESTATE TECH., INC.	JEROME D. POPE		✓	7-19-79	384	80	A-12			
			DAY MET, INC.	ROBERT D. WEAVER ETAL		✓	7-23-79	384	140	C-2			
			ASSOC. REAL ESTATE TECH., INC.	G. IRICK NELSON		✓	7-23-79	384	111/148	A-13			
			NELS H. NELSON	ASSOC. REAL ESTATE TECH., INC.		✓	7-23-79	384	142/151	A-15			
			WILLIAM S. TAY ETUX	JANICE L. VANLANDINGHAM		✓	7-26-79	384	207/207	C-12			
			ASSOC. REAL ESTATE TECH., INC.	ROBERT C. SCHNEIDER ETAL		✓	7-27-79	384	217/218	A-15			
			DAY-MET, INC.	JACK ULERY ETAL		✓	8-3-79	384	306	B-5			
			FOREST W. BOLANDER ETUX	FOREST W. BOLANDER ETUX		✓	8-29-79	384	638-639	C-7			
			KENNETH G. RUSH, TRUSTEE	THE FISHER REAL ESTATE CO.		✓	10-26-79	385	650	C-19			
			DAY-MET, INC.	JOHN R. EIFERT ETAL		✓	11-1-79	385	736	B-4			
			DAY-MET, INC.	ISLANDER BOAT & CONDOMINIUM		✓	11-28-79	386	61-88	PLAT.			
			DAY-MET, INC.	RUDY J. UNDERKOFER ETUX		✓	11-28-79	386	43	B-2			
			" " "	JOHN R. EIFERT ETUX		✓	12-11-79	386	220	E-3			
			" " "	GRACE CLINEFELTER		✓	1-25-80	386	680	E-6			
			" " "	JOHN A. HEBERLING ETAL		✓	1-25-80	386	681/682	E-12			
			" " "	NERMA J. WARNER		✓	2-14-80	386	878	E-1			
			" " "	" " "		✓	2-14-80	386	879	E-2			
			EDWARD T. BLUM	MICHAEL M. DOYLE		✓	2-21-80	386	927/924	B-7			
			DAY MET, INC.	ASSOC. REAL ESTATE TECH.		✓	2-21-80	386	927/924	B-7			
			ASSOC. REAL ESTATE TECH., INC.	CLEONA V. ELLIS		✓	4-9-80	387	484	E-5			
			" " "	SHIRLEY J. FITZGERALD ETAL		✓	4-30-80	387	718	C-6			
			" " "	JANE B. BOSART		✓	5-16-80	387	874	E-20			
			" " "	MARY J. SHERRY		✓	6-27-80	388	295	E-16			
			ASSOC. REAL ESTATE TECH., INC.	SYLVANUS A. HUDSON ETUX		✓	7-28-80	388	589	B-3			
			NORBERT C. SCHNEIDER ETUX	DAVID B. GRIESHOP ETUX		✓	8-12-80	388	840/841	A-15			
			EDWARD L. OLAN	JANE E. OLAN		✓	8-28-80	389	42/43	B-8			
			ASSOC. REAL ESTATE TECH., INC.	FLORENCE L. FISHER		✓	8-29-80	389	77	D-1			
			FRANCIS L. MOSHER ETUX	CYNTHIA K. GATLIF		✓	9-8-80	389	175/176	A-14			
			ASSOC. REAL ESTATE TECH., INC.	WAYNE W. PATTON ETUX		✓	10-2-80	389	522/523	E-19			
			ANDREW A. MARTEN	JOHN P. GORDON ETUX		✓	10-6-80	389	600/601	A-16			
			ASSOC. REAL ESTATE TECH., INC.	PAUL I. KUPPIN		✓	10-24-80	389	864	D-3			
			" " "	ROBERT WINKER ETUX		✓	1-22-81	390	905	A-9			
			" " "	LOUIS W. KNERR III		✓	4-30-81	391	963	C-5			
			" " "	RUTH ANN WEDGE		✓	5-22-81	392	210	D-5			
			JOHN A. HEBERLING ETUX	JULIUS L. FORTE ETUX		✓	9-29-81	393	777/778	E-12			
			ASSOC. REAL ESTATE TECH., INC.	FRANK C. STWAN ETUX		✓	4-15-82	395	704/705	B-1			
			FRANK C. STWAN ETUX	JOHNNY A. WODA ETUX		✓	4-15-82	395	706/707	B-1			
			MICHAEL E. ERVIN	JOAN W. HESLER		✓	7-23-82	396	805/806	B-7			
			ROBERT WINKER ETUX	ROBERT A. SMILEY ETAL		✓	8-18-82	397	96/97	A-9			
			ROBERT L. ENOCH ETUX	HOMER L. HACKETT		✓	10-21-82	397	871/872	B-9			
			MARGARET G. MARSHALL	JAMES F. KITCHEN ETUX		✓	12-6-82	398	297/298	C-15			
			ASSOC. REAL ESTATE TECH., INC.	SEC. FED. SAV. & LOAN ASSOC.		✓	3-22-83	399	475/477	E-4, B-18			
			SEC. FED. SAV. & LOAN ASSOC.	JAMES W. ROBERTS ETUX		✓	4-11-83	399	678/679	E-18			
			JACK B. ULERY ETAL	COLONIAL FED. SAV. & LOAN ASSOC.		✓	5-19-83	400	177/179	B-5			

UND 1/2 INT, D-1, D-3, D-5

UND 1/2 TH INT,

STOKES TOWNSHIP

ISLANDER BOATEL & CONDOMINIUM

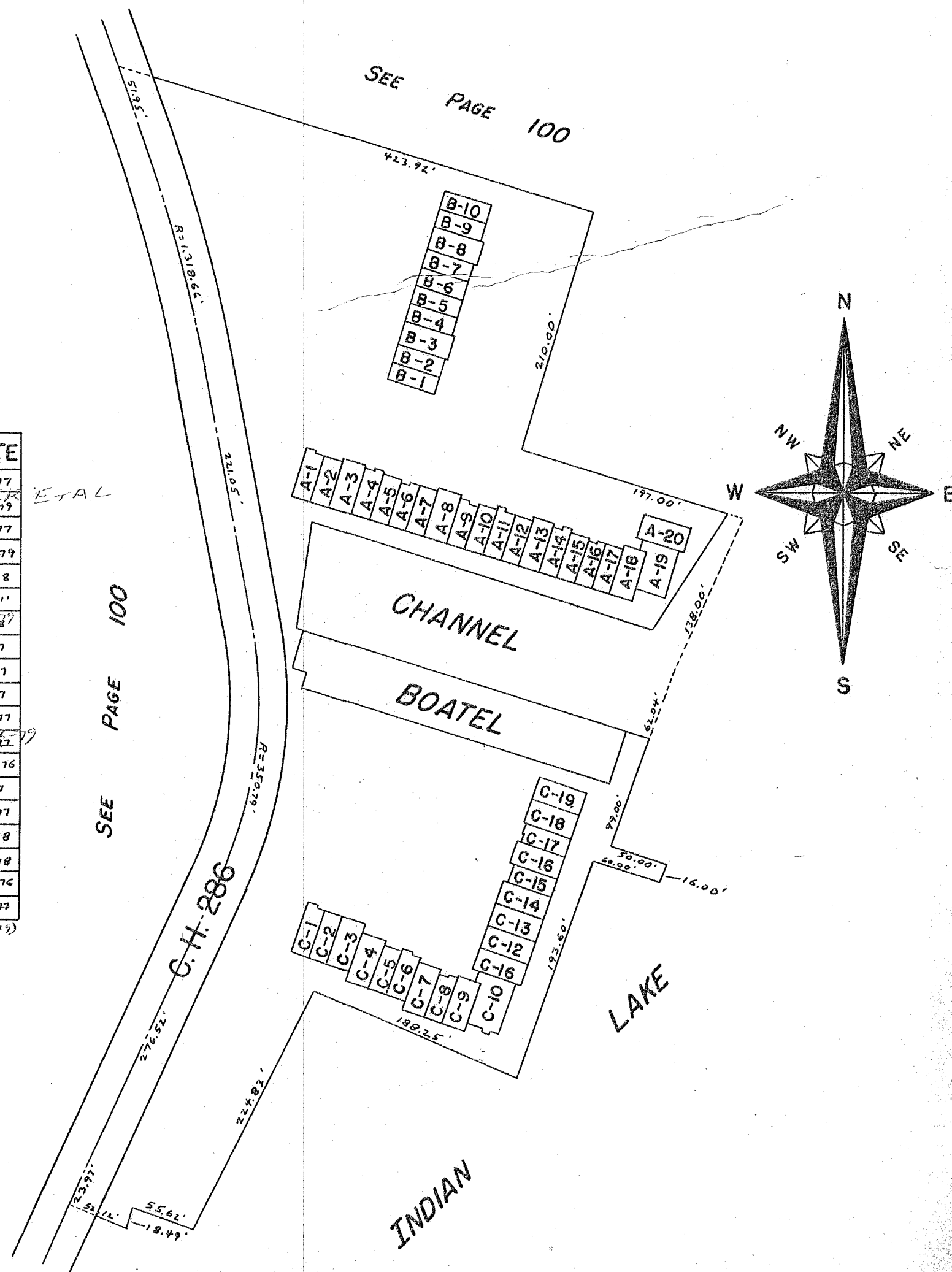
CRANE-TOWN ISLAND

V.M.S. No. 12276

SCALE: 1"=100'

UNIT	NAME	DATE
A-1	ASSOC. REAL ESTATE TECH., INC.	6-20-77
A-2	CLIFFORD W. HOENIE ETUX	5-15-79
A-3	GEORGE K. DICK ETUX	6-14-76
A-4	WILLIAM M. NEED ETUX	6-14-77
A-5	ELIZABETH C. BAKER	8-18-75
A-6	INDLAKE, INC.	1-18-79
A-7	ASSOC. REAL ESTATE TECH., INC.	3-11-77
A-8	NOEL A. MILLER ETAL	11-27-78
A-9	ASSOC. REAL ESTATE TECH., INC.	3-11-77
A-10	J.A. HOFFMAN & SON, INC.	7-30-76
A-11	ARTHUR LYTHE JR. ETAL	5-5-75
A-12	ASSOC. REAL ESTATE TECH., INC.	3-11-77
A-13	C. TRICK NELSON	7-23-79
A-14	FRANCIS L. MASHER ETUX	3-11-77
A-15	ROBERT C. SCHNEIDER ETAL	6-5-77
A-16	ANDREW A. MARTEN	7-25-78
A-17	MARILYN F. MEUCHE	2-5-79
A-18	NICHOLAS R. CAGNETTI ETUX	7-3-75
A-19	NORBERT C. SCHNEIDER ETUX	5-10-78
A-20	BARBARA R. WEBER	6-8-77
B-1	DAY MET, INC.	10-22-76
B-2	ROY W. UNDERWOOD ETUX	11-28-77
B-3	ASSOC. REAL ESTATE TECH., INC.	2-11-77
B-4	JOHN R. EPERT ETAL	11-1-79
B-5	WACK VEEKY ETAL	8-5-79
B-6	LARRY J. RITZERT ETAL	7-6-79
B-7	MICHAEL L. ELSASS ETAL	1-9-78
B-8	EDWARD L. OLAH ETUX	9-18-78
B-9	ROBERT L. ENOCH ETUX	11-17-76
B-10	OLGA LATHAM	9-26-78

UNIT	NAME	DATE
C-1	J. MICHAEL JOLY	10-31-77
C-2	ASSOC. REAL ESTATE TECH., INC.	7-13-77
C-3	WOODROW R. FISHER	11-17-77
C-4	H. S. STEVENSON & SONS, INC.	5-24-79
C-5	ASSOC. REAL ESTATE TECH., INC.	3-6-78
C-6	" " " "	" "
C-7	FOREST W. BOLANDER ETUX	1-3-78
C-8	MARTHA M. STREMPER	6-8-77
C-9	DAVID A. WITZIGREUTEN ETUX	9-8-77
C-10	PATRICIA H. JACKSON	7-8-77
C-11	JAMES F. LENZ ETAL	4-22-77
C-12	WILLIAM S. TAYLOR ETUX	7-24-77
C-13	KAE L. WALTERS	11-29-76
C-14	ELIZABETH C. BAKER ETVIR	2-8-77
C-15	MARGARET G. MARSHALL	10-31-77
C-16	ANTHONY R. POHLMAN ETAL	5-12-78
C-17	FRANK L. HARROP ETUX	11-27-78
C-18	LOUIS W. KNERR ETAL	12-29-76
C-19	KENNETH G. RUSH, TRUSTEE	8-4-77



ISLANDER BOATEL & CONDOMINIUM
CABINET A SLIDE 577
ENG. FILE J-241

DRAWN 6-6-1979
By R.L. REAMES A.T.M.D.

SURVEY OR SECTION	SUB. NO.	NO. ACRES	GRANTOR	GRANTEE	ACRES TRANS'FRD	TRANS.	DATE OF TRANSFER	DEED		LOT NO.	SIZE		REMARKS
								VOL.	PAGE		FRONT	DEPTH	

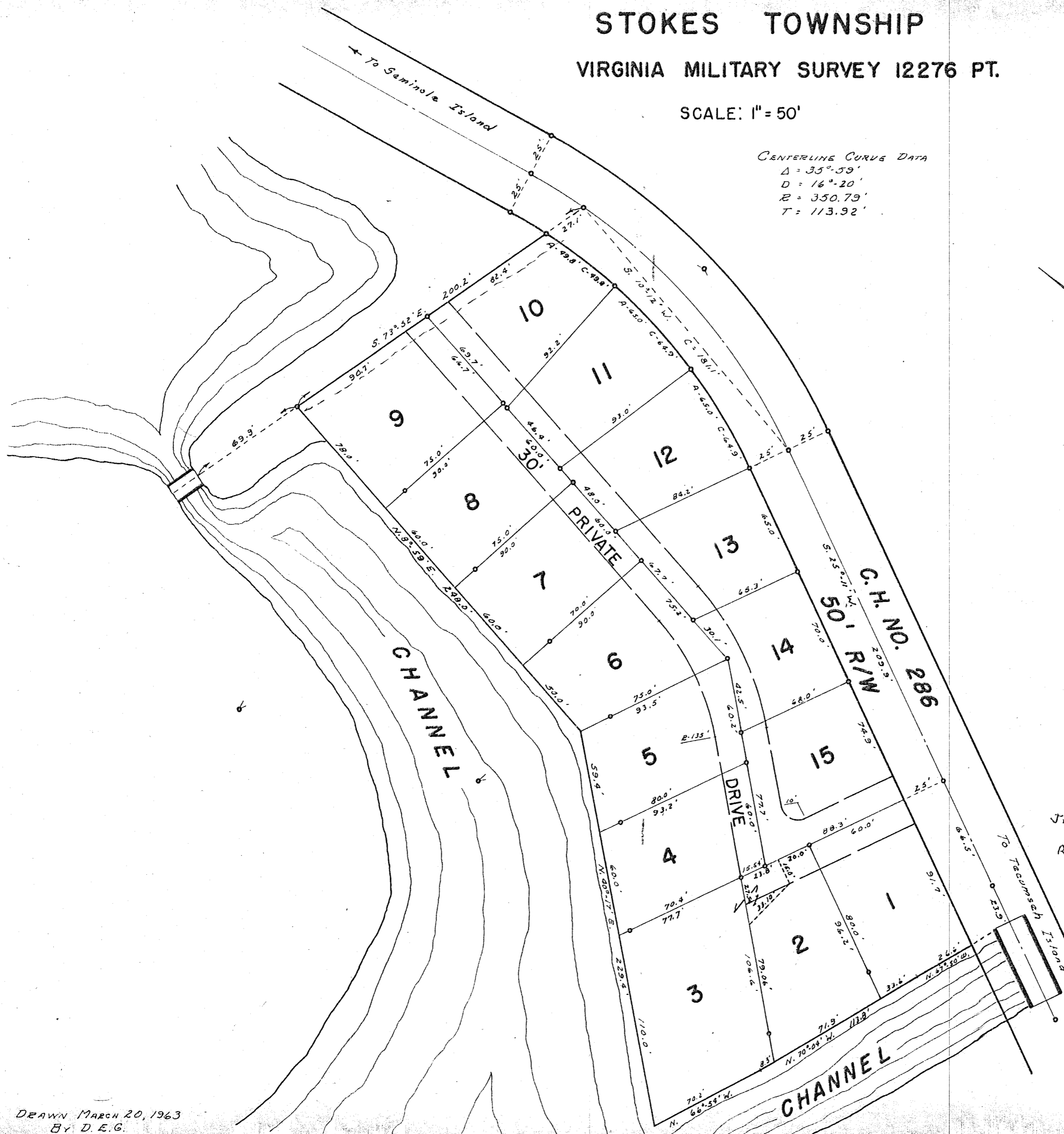
			LILLIAN V. SONNER JANA WILLE	JOHN F. COLE ETUX JAMES R. MALONEY, SR. ETAL		✓	4-18-77	369	885- 886	7, 12			
			WILLIAM HORVATH ETUX HAROLD E. BROWN ETUX ELKE MEIXNER	ELKE MEIXNER HOWARD O. HOLDEN ETUX ROBERT DICK ETUX		✓	6-2-77	376	587/ 588	2 Pt.			
			JOHN F. COLE ETUX Marie B. Grimm Dec'd	CARL D. WEALS ETAL Frederick W. Grimm		✓	7-5-77	383	804- 805	3, Pt. 2			
						✓	8-18-81	393	294	5, 14			
						✓	4-28-83	399	881/ 882	2 Pt. - 3			
						✓	5-31-83	400	393/ 394	7, 12			
						✓	1-3-84	403	9	Pt. 9, Pt. 10			

STOKES TOWNSHIP

VIRGINIA MILITARY SURVEY 12276 PT.

SCALE: 1" = 50'

CENTERLINE CURVE DATA
 $\Delta = 35^{\circ} 59'$
 $D = 16^{\circ} 20'$
 $R = 350.79'$
 $T = 113.92'$



CRANE-TOWN ISLAND EDWARDS SUBDIVISION 1962

LOTS 1 TO 15, INCLUSIVE.
SEE FILE ~~J-159~~ FOR
RECORDED PLAT. J-157

LOT	NAME	DATE
1	MARRY G. SWEENEY	2-11-76
2	IRMA WILHE	12-14-76
3	WILLIAM A. POTRACK ETUX	7-27-76
4	WILLIAM A. POTRACK ETUX	10-5-76
5	HAROLD E. BROWN ETUX	1-17-76
6	JOE C. SEALE ETUX	7-2-71
7	L. BROWN V. SCHUBER ETUX	6-28-76
8	ROBERT A. BECKER ETUX	6-13-64
9	MARIE B. GRIMM	3-3-70
10	MARIE B. GRIMM	3-3-70
11	ROBERT A. BECKER ETUX	8-15-64
12	IRMA WILHE	6-28-76
13	JOE C. SEALE ETUX	7-2-71
14	HAROLD E. BROWN ETUX	1-17-76
15	WILLIAM A. POTRACK ETUX	10-5-76

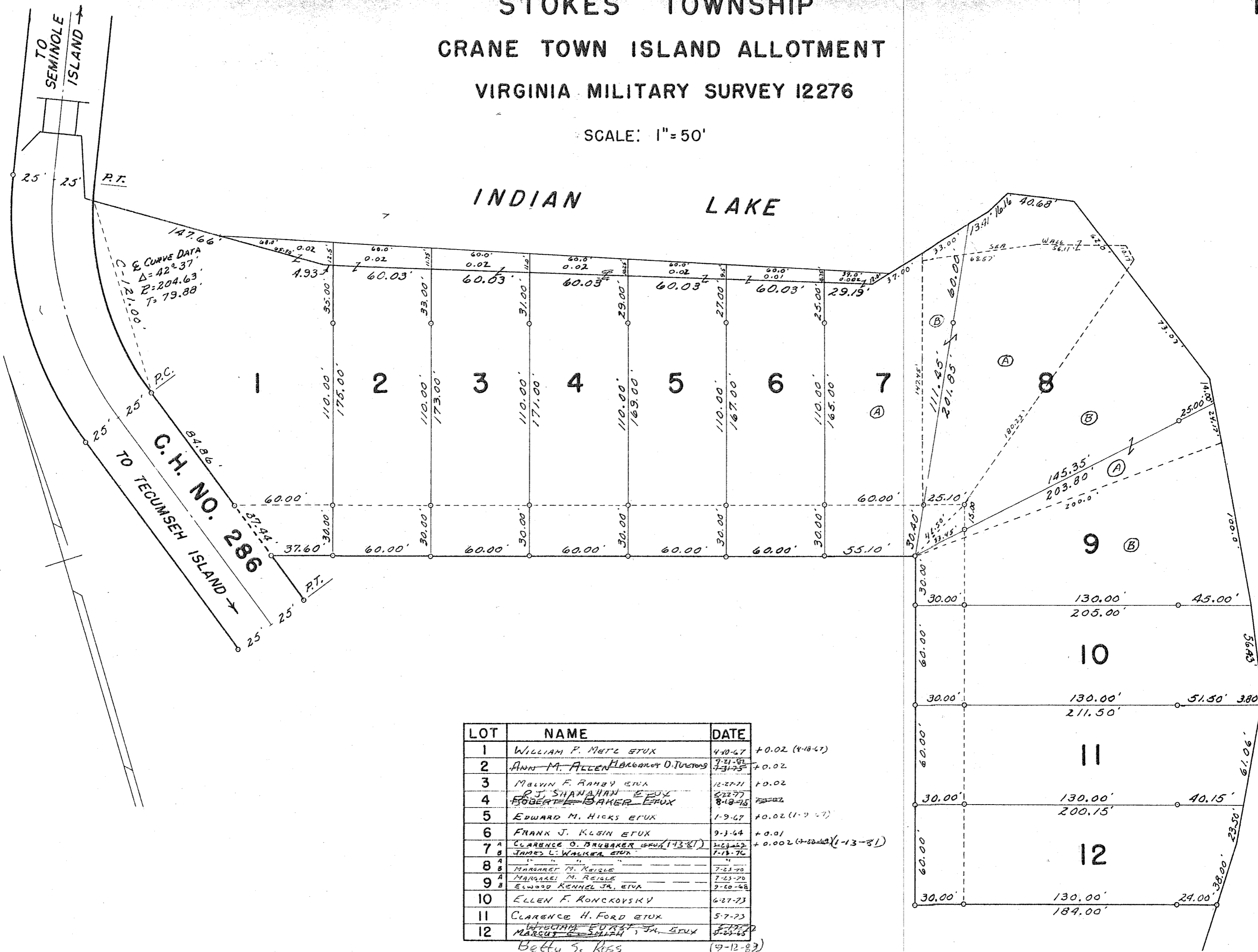
James R. Maloney, Surveyor
(6-2-77)
 Robert Dick, Surveyor
(4-28-83)
 Howard O. Holden, Surveyor
(8-18-81)
 Carl D. Weals, Surveyor
(5-31-83)
 Howard O. Holden, Surveyor
(8-18-81)

SURVEY OR SECTION	SUB. NO.	NO. ACRES	GRANTOR	GRANTEE	ACRES TRANS'FRD	TRANS.	DATE OF TRANSFER	DEED		LOT NO.	SIZE		REMARKS
								VOL.	PAGE		FRONT	DEPTH	

12276 12276		0.02 0.02	MARCUS E. SMITH	WILLIAM FURST, JR. ETUX	0.02	✓	5-17-77	370	437-438	12			
			ROBERT L. BAKER ETUX	ASSOC. REAL ESTATE TECH., INC.		✓	8-22-77	372	186-187	4			
			ASSOC. REAL ESTATE TECH., INC.	R. J. SHANAHAN ETUX		✓	8-22-77	372	188-189	4			
			ROXIE M. BRUBAKER DEC'D	CLARENCE O. BRUBAKER		✓	1-13-81	390	798/799	Pr. 7			
			ANN M. ALLEN ETUX	MARGARET D. TROTTER.		✓	9-21-82	397	546/547	2			
			William Furst, Jr. etux	Betty S. Ross		✓	9-12-83	401	684	12			

STOKES TOWNSHIP
 CRANE TOWN ISLAND ALLOTMENT
 VIRGINIA MILITARY SURVEY 12276

SCALE: 1" = 50'



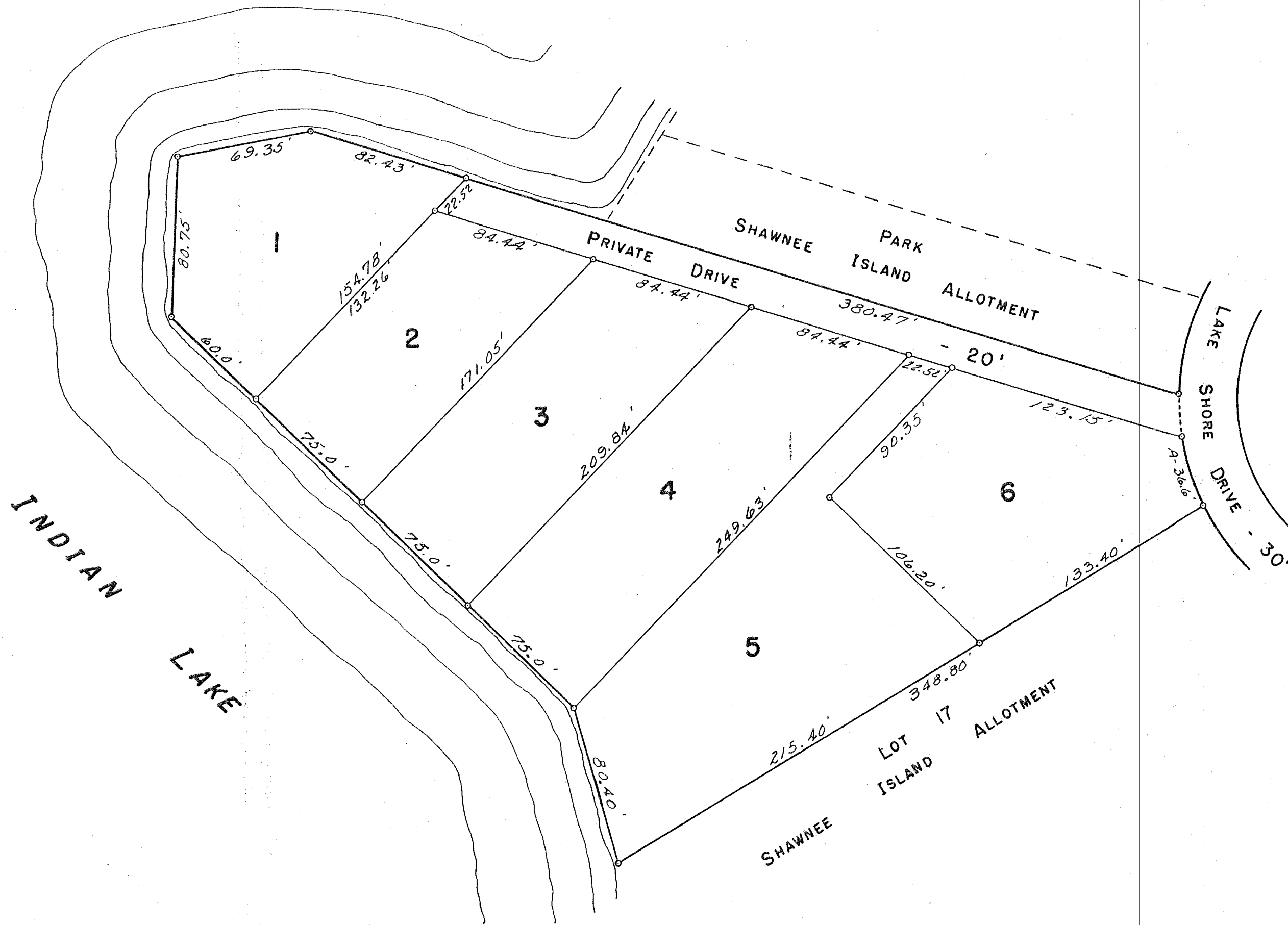
LOT	NAME	DATE	
1	WILLIAM P. METZ ETUX	4-10-67	+0.02 (4-18-67)
2	ANN M. ALLEN FRANCIS O. TUSTONS	7-21-81	+0.02
3	MALVIN F. RAMBY ETUX	12-27-71	+0.02
4	ROBERT L. BAKER ETUX P. J. SHANAHAN ETUX	2-22-77	
5	EDWARD M. HICKS ETUX	1-9-67	+0.02 (1-7-67)
6	FRANK J. KLEIN ETUX	9-3-64	+0.01
7	CLARENCE O. BRUBAKER ETUX (1-13-81)	2-23-62	+0.002 (3-22-62) (1-13-81)
	JAMES L. WALKER ETUX	7-18-76	
8	MARGARET M. KEISLE	7-23-70	
9	MARGARET M. KEISLE	7-23-70	
	ELWOOD KENNEL JR. ETUX	9-10-68	
10	ELLEN F. KONCKOVSKY	6-27-73	
11	CLARENCE H. FORD ETUX	5-7-73	
12	WILHELM FURST, JR. ETUX MARCUS S. SMITH, JR. ETUX	5-12-77	
	Betty S. Ross	(9-12-83)	

CRANE TOWN ISLAND ALLOTMENT
 LOTS 1 TO 12 - INCL. - 3.67 ACRES
 RECORDERS PLAT BOOK 4 VOL. D PAGE 98
 ENGINEERS FILE - J-165-DECEMBER 1963

SURVEY OR SECTION	SUB. NO.	NO. ACRES	GRANTOR	GRANTEE	ACRES TRANS'FRD	TRANS.	DATE OF TRANSFER	DEED		LOT NO.	SIZE		REMARKS
								VOL.	PAGE		FRONT	DEPTH	
			FRANCIS DENNIS KENT ETU MILO SHAW (DECD)	BARBARA J. MUENCHEN KATHRYN C. SHAW ETAL		✓	4-18-80	387	616	6			
						✓	1-11-82	394	801/1880	4			

STOKES TOWNSHIP
 COOPER ALLOTMENT-SHAWNEE ISLAND
 VIRGINIA MILITARY SURVEY 12276

SCALE: 1" = 50'



COOPER ALLOTMENT
 LOTS 1 TO 6 INCL.
 RECORDERS PLAT BOOK 4,
 VOL. D, PAGE 101.
 ENGINEERS FILE J-138
 APRIL 13, 1964.

LOT	NAME	DATE
1	CATHERINE SETTERLIN	1-25-71
2	DARREL R. MILLER ETUX	8-11-70
3	ROBERT W. SETTERLIN JR. ETUX	1-11-83
4	RACHEL C. SETTERLIN ETUX	2-18-87
5	BILIE WINGFIELD ETUX	8-12-71
6	BARBARA J. MOENKHAUSEN ETUX	4-18-80
	MARCIUS JONNIS KENT ETUX	5-7-76

DRAWN BY DANIEL E. GILBERT
 APRIL 17 1964

SURVEY OR SECTION	SUB. NO.	NO. ACRES	GRANTOR	GRANTEE	ACRES TRANS'FRD	TRANS.	DATE OF TRANSFER	DEED		LOT NO.	SIZE		REMARKS
								VOL.	PAGE		FRONT	DEPTH	
23-6-8		0.192	DONITHORNE F. CHAMBERS ETUX	DAVID L. HUMPHREY ETUX	0.192	✓	2-16-77	368	992-993				
23-6-8			WALTER JAMES TANNERHILL	CARROL E. BARNHART ETUX		✓	5-9-77	370	260	6			
23-6-8			GLENN E. MCGUIRE ETUX	THOMAS D. MAXWELL ETUX		✓	5-31-77	370	618	19			
23-6-8		0.306	WILFRED H. STRAYER ETUX	ROBERT V. HUTCHISON ETUX	0.306	✓	8-1-77	371	865-866				
23-6-8		0.192	DAVID L. HUMPHREY ETUX	RALPH E. ALEXANDER ETUX	0.192	✓	8-15-77	372	100-101				TR. J
23-6-8		0.190	ALFRED N. KERNS, JR. ETUX	JACK W. GROVER ETUX	0.190	✓	9-12-77	372	553-554				TR. G.
23-6-8		0.178	ARTHUR E. WILLIAMS ETUX	DALE E. NELSON ETUX	0.178	✓	10-18-77	373	277-278				
23-6-8		0.192	ROBERT C. MALLET ETUX	ROBERT E. BANTZ ETUX	0.192	✓	9-21-78	379	236-237				TR. H.
23-6-8		0.306	ROBERT V. HUTCHISON ETUX	RUSSELL E. SPEELMAN ETUX	0.306	✓	9-9-79	383	877/879				TR. F
23-6-8		0.192	RALPH E. ALEXANDER ETUX	RUSSELL M. ROED ETUX	0.192	✓	9-6-79	384	822/823				
23-6-8		4.848	WATERFRONT LAND CO.	KENNETH COOPER ETUX	4.848	✓	11-26-79	386	25/27				
23-6-8		1.035		KENNETH COOPER ETUX	WATERFRONT LAND CO.	1.035	✓	11-26-79	386	28/29			
23-6-8		4.848 + 1.035 + 1.035			5.032	✓							
23-6-8		0.192	ROBERT E. BANTZ ETUX	FRED H. CIANCIOLO ETUX	0.192	✓	8-7-81	393	166/167	H			
23-6-8			JACK G. WAGNER (Dad)	CAROLYN V. WAGNER		✓	6-28-83	400	718/719	27			ALLOT. No. 2

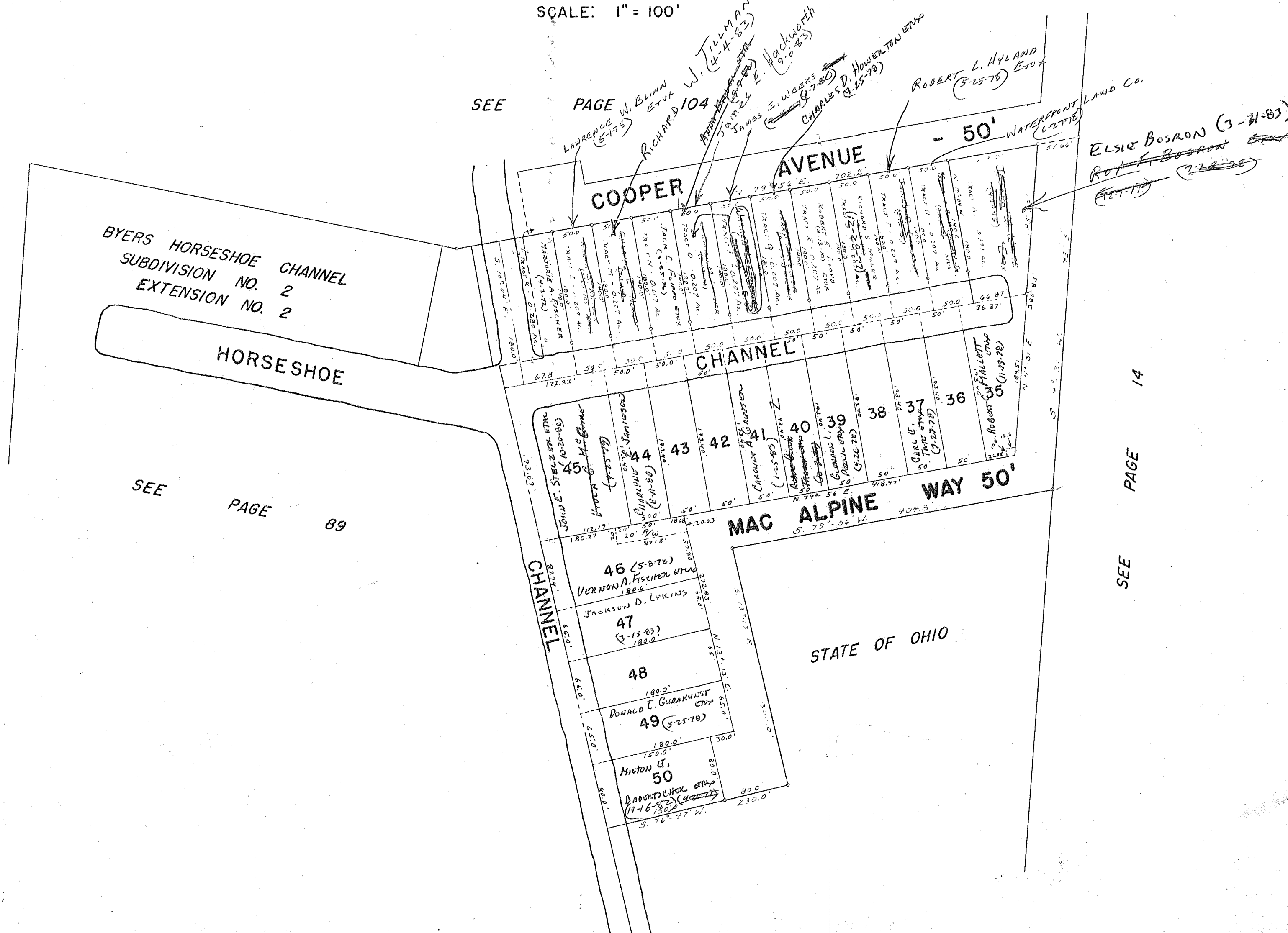
SURVEY OR SECTION	SUB. NO.	NO. ACRES	GRANTOR	GRANTEE	ACRES TRANS'FRD	TRANS.	DATE OF TRANSFER	DEED		LOT NO.	SIZE		REMARKS
								VOL.	PAGE		FRONT	DEPTH	
			HELEN M. BARNES ETUIR	BETTY J. HARFORD		X	4-18-77	369	891	44			
			WATERFRONT LAND Co. INC.	MILTON E. BADERTSCHER ETUX		X	4-20-77	369	925-927	50			
23-6-8		0.207	CARMEN M. TURNER	WARRON LEE TURNER	0.207	X	6-20-77	370	958-960	P-			
23-6-8		0.207	" " "	" " "	0.207	X	7-5-77	371	211-213	P-			
23-6-8		0.207	WARREN LEE TURNER	JAMES E. WEEKS ETUX	0.207	X	7-5-77	371	214-215	P-			
			WATERFRONT LAND Co.	ROBERT GLENN TRACEY ETUX		X	10-3-77	373	1-4	40			
23-6-8		0.207	VIRGINIA E. MILLER DEC'D	RICHARD S. MILLER	0.207	X	12-28-77	374	423-424	5-			
			WATERFRONT LAND Co.	GLENDON L. PENCIL ETUX		X	4-26-78	375	861-864	39			
23-6-8		0.207	RALPH E. KIMBLE ETUX	LAWRENCE W. BLINN ETUX	0.207	X	5-1-78	375	955-956	TR. L.			
			WATERFRONT LAND Co.	VERNON A. FISCHER ETUX		X	5-8-78	376	87-90	46			
			WATERFRONT LAND Co.	DONALD L. GUDAKUNST ETUX		X	5-25-78	376	428-430	49			
23-6-8		0.207	JAMES D. SUDOUTH ETUX	ROBERT L. HYLAND ETUX	0.207	X	5-25-78	376	439-440	TR. T.			
23-6-8		0.207	GEORGE W. MCSHERRY, JR. ETAL	WATERFRONT LAND Co.	0.207	X	6-27-78	377	213-214	TR. V			
			WATERFRONT LAND Co.	CARL E. TATE ETUX		X	7-27-78	377	774-778	37			
23-6-8		0.373	JOSEPH W. WHITE ETUX	ROY F. BOSRON ETUX	0.373	X	7-28-78	377	822/823	TR. A-1			
23-6-8		0.207	HARRY F. WELLEN ETUX	CHARLES D. HOWINGTON ETUX	0.207	X	9-25-78	379	276/277	TR. G			
			WATERFRONT LAND Co.	ROBERT C. MALLETT ETUX		X	11-13-78	380	237/238	35			
			GLENN E. MCGUIRE DEC'D	VIOLA G. MCGUIRE		X	4-25-79	382	559-561	45			
23-6-8		0.373	ROY F. BOSRON ETUX	CHRIS A. SCHRADER	0.373	X	12-7-79	386	210/211	A-1			
" "		0.373	CHRIS A. SCHRADER	ROY F. BOSRON	0.373	X	12-7-79	386	212/213	A-1			
23-6-8		0.207	JAMES E. WEEKS ETAL	KATHERINE L. SOOT	0.207	X	1-7-80	386	474/475	TR. P			
23-6-8		0.207	KATHERINE L. SOOT	JAMES E. WEEKS	0.207	X	1-7-80	386	476/477	TR. P.			
			RAY E. HARFORD ETUX	CHARLYNE L. JAMIESON		X	8-11-80	388	801/802	44			
			VIOLA G. MCGUIRE	JOHN B. SPILSBERG ETAL		X	10-20-80	389	779	45			
			JAMES L. WELLSBAUM ETUX	KENNETH L. WINKLE ETUX			2-1-82			48			
			KENNETH L. WINKLE ETUX	WILLIAM D. ROUGH ETUX			2-1-82			48			
23-6-8		0.207	WARREN LEE TURNER ETAL	ANNA MILLER ETAL	0.207	X	9-7-82	397	387/388				TRACT "O"
			MICHAEL D. SCERBAUER ETUX	MILTON E. BADERTSCHER ETAL		X	11-16-82	398	115	50			QUIT CLAIM
			WATERFRONT LAND Co.	PHILIP K. COOPER		X	1-11-83	398	717/720	47			
			ROBERT GLENN TRACEY ETAL	CAROLINE A. GRUESSEN		X	1-25-83	398	834/835	40-41			HOL. SHORES ALLOT 3
23-6-8		0.373	ROY F. BOSRON (DEC'D)	ELSIE BOSRON	0.373	X	3-11-83	399	327/346	TR. A-1			
			PHILIP K. COOPER ETUX	JACKSON D. LYKINS		X	3-15-83	399	364	47			HOL. SHORES ALLOT #3
23-6-8		0.207	CHLORIS E. NESBIT GRUBBLING	RICHARD W. TILLMAN ETUX	0.207	X	4-4-83	399	618/619				TRACT M.
23-6-8		0.207	Anna M. Miller	James E. Hackworth ETUX	0.207	X	9-6-83	401	593-594	UND. 1/2 INT.			TRACT O
23-6-8		0.207	Lonnie E. Miller Dec'd	" " " " " "	0.207	X	9-6-83	401	589-592	UND. 1/2 INT.			TRACT O

STOKES TOWNSHIP

SEC. 23 - T.6 S. - R.8 E. PART

HOLIDAY SHORES ALLOTMENT NO. 3

SCALE: 1" = 100'



SEE

PAGE 104

BYERS HORSESHOE CHANNEL
SUBDIVISION NO. 2
EXTENSION NO. 2

HORSESHOE CHANNEL

SEE

PAGE

89

COOPER AVENUE

CHANNEL

MAC ALPINE WAY 50'

STATE OF OHIO

14

PAGE

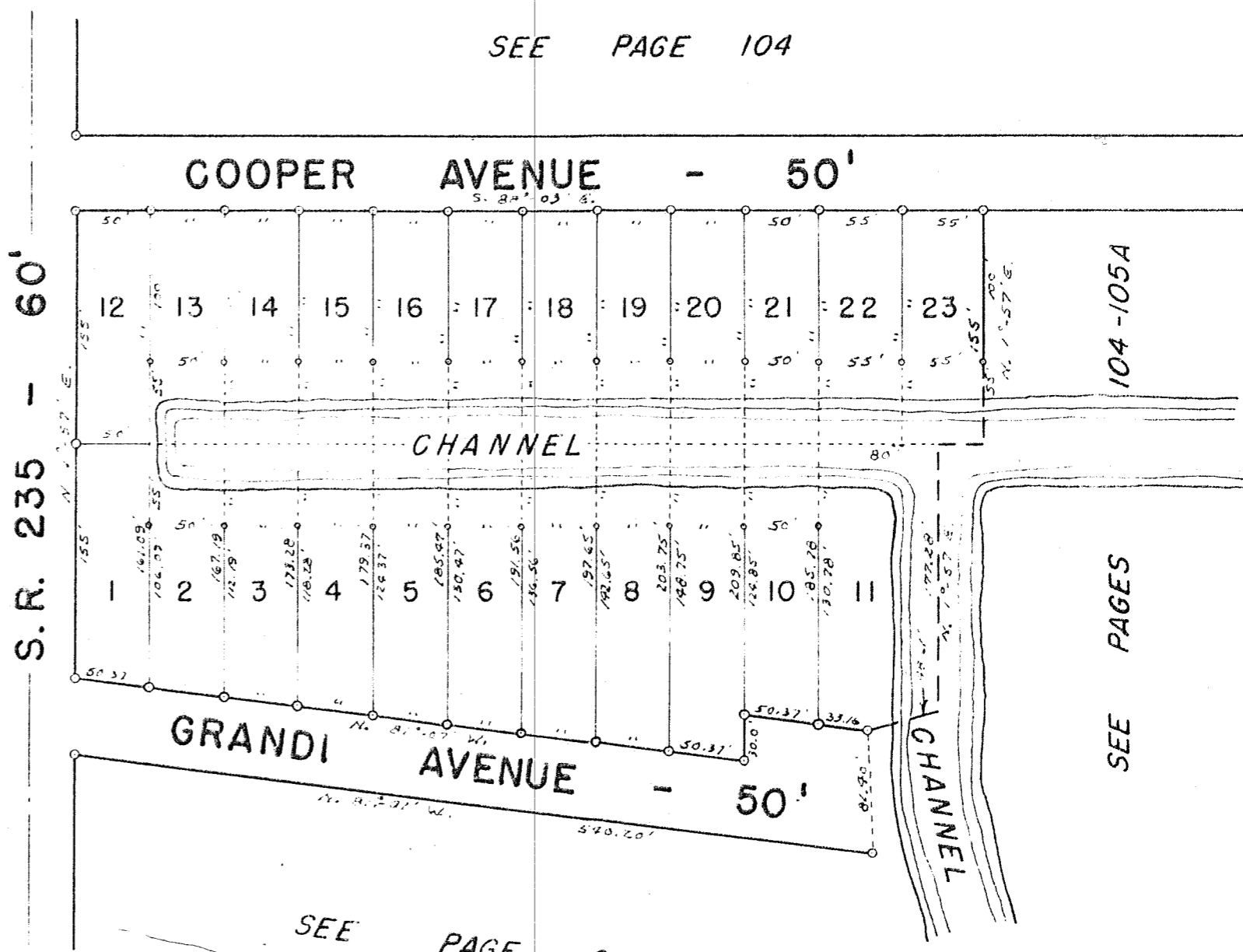
SEE

SURVEY OR SECTION	SUB. NO.	NO. ACRES	GRANTOR	GRANTEE	ACRES TRANS'FRD	TRANS.	DATE OF TRANSFER	DEED		LOT NO.	SIZE		REMARKS
								VOL.	PAGE		FRONT	DEPTH	
23-6-8			FRANCES LUCILLE TANNEHILL	WALTER JAMES TANNEHILL		✓	3-17-77	369	381-382	6			
			MERLE W. HALLER DECD	HAROLD T. HALLER ETAL		✓	5-3-77	370	162-163	21			
			TERRY ANN HALLER EDWARDS	" " " "		✓	5-3-77	370	164-165	21			
			GLENN E. MCGUIRE ETUX	THOMAS D. MAXWELL ETUX		✓	5-31-77	370	818-818	19			
			EARL L. COLLINS ETUX	ROBERT E. BENSON		✓	6-14-77	370	906-907	14			
			PATRICIA A. RICHARDS ETVIR.	KENNETH W. SWEENEY ETUX		✓	7-27-77	371	789	5			
			CHARLES F. HORN ETUX	DONALD R. FREEMAN ETUX		✓	9-19-77	372	708-709	15			
			HAROLD E. BENNETT ETUX	STUART M. HOLLANSHEAD ETAL		✓	9-30-77	372	959-960	2			
			JOHN R. EVANS	PAUL E. DEBROSSE ETUX		✓	10-17-77	373	240-241	20			
			STUART M. HOLLANSHEAD ETUX	DANNY LEE FRY ETUX		✓	3-14-78	375	195	2			
			EMERSON LEE ROGERS ETUX	FRANKLIN R. LACKY ETUX		✓	6-12-78	376	792	17			
			ELMER JOHNSON, JR. ETUX	GUY JAMES ETAL		✓	6-13-78	376	807/808	13			
			BENNY L. HALLER ETAL	LARRY M. RICHARD ETUX		✓	8-7-78	378	129/130	21			
			JAMES P. GILLIS ETUX	ROBERT H. WERNER ETUX		✓	10-30-78	380	36	16			
			HAROLD L. GARWOOD DECD	GOLDIE M. GARWOOD ETAL		✓	12-21-78	380	788/789	8			
			CAROL KUNTZ ETAL	GOLDIE M. GARWOOD		✓	12-21-78	380	790/791	8			
			GAIL E. WHITE DECD	B. ELSORA WHITE		✓	6-22-79	383	646/647	9			
			GOLDIE M. GARWOOD	JAMES L. WELLBAUM ETUX		✓	7-23-79	384	193	8			
			ROBERT E. BENSON	CLOICE B. HARROD ETUX		✓	9-10-79	384	875	14			
			GUY JAMES (DECD)	MARIE JAMES		✓	3-30-81	391	822/823	13			
			DANNY LEE FRY ETUX	FLORENCE PECK		✓	6-30-81	392	688/689	2			
			FLORENCE PECK	MARY E. FRY		✓	6-30-81	392	690/691	2			
			JAMES L. WELLBAUM ETUX	KENNETH L. WINKLE ETUX		✓	2-1-82	395	109/110	8			
		KENNETH L. WINKLE ETUX	WILLIAM O. ROUCH ETUX		✓	2-1-82	395	111/112	8				
		MARY E. SEWELL (FRY)	WILLIAM HORVATH ETUX		✓	4-12-82	395	671/672	2				
		CARROLL E. BARNHART ETUX	WENONA M. SMART		✓	11-19-82	398	154/155	6				
		William Horvath etux	William L. Horvath etal		✓	8-22-83	401	112	2				
		Donald E. Ater etux	Clarence E. Slee etux		✓	8-25-83	401	175	10				
		Donald R. Freeman etux	Roger D. Miller etux		✓	9-29-83	401	904	15				
		William L. Horvath etux	William Horvath etux		✓	12-7-83	402	727	2				

STOKES TOWNSHIP
 HOLIDAY SHORES ALLOTMENT NO. 1
 SEC. 23 - T.6S. - R.8E. PART

SCALE: 1" = 100'

LOT	NAME	DATE
1	RALPH E. ARMSTRONG ETUX	3-20-72
2	WILLIAM HODGKIN ETUX	12-7-83
3	WILLIAM M. BENNEK	
4	LULA M. CUMMINS	6-3-75
5	KENNETH W. SWENEY ETUX	7-27-77
6	WYNONA M. SHART	11-9-82
7	J. HOWARD HOLLFOSTER ETUX	4-14-67
8	WILLIAM O. ROUCH ETUX	2-1-87
9	B. ELYNORA WHITE	6-22-79
10	CLARENCE E. SLEE ETUX	8-25-83
11	IVAN L. BILLINGS ETUX	7-5-67
12	FREDERICK WESSEL	5-5-71
13	MARIE JAMES	3-70-01
14	CLOICE B. HARROD ETUX	9-10-79
15	ROGER D. MILLER ETUX	9-29-83
16	ROBERT H. WERNER ETUX	10-10-78
17	FRANKLIN R. LACKBY ETUX	6-12-78
18	WILLIAM FRANK O'MEARA, JR.	5-7-76
19	THOMAS D. MAXWELL ETUX	5-31-71
20	PAUL E. DEBROSSE ETUX	10-17-77
21	LARRY M. RICHARD ETUX	8-7-75
22	ARNOLD F. PATRICK ETUX	
23	RICHARD W. HANES ETUX	6-12-73



SEE PAGE 13

S. R. 235 - 60'

DRAWN BY D. E. G.
 AUGUST 12, 1964

HOLIDAY SHORES ALLOTMENT NO. 1
 LOTS 1 TO 23 INCLUSIVE.
 RECORDERS PLAT BOOK 4, VOL. D, PAGE 104.
 ENGINEERS FILE J-167, AUGUST 10, 1964

SURVEY OR SECTION	SUB. NO.	NO. ACRES	GRANTOR	GRANTEE	ACRES TRANS'FRD	TRANS.	DATE OF TRANSFER	DEED		LOT NO.	SIZE		REMARKS
								VOL.	PAGE		FRONT	DEPTH	
			SCOTT E. BILLING ETUX	WILLIAM S. TINGLEY ETUX		✓	7-23-79	384	122	26			
			WILLIAM TINGLEY ETUX	IRENE H. FAHRENKRUG		✓	10-9-79	385	383	26			
			WATERFRONT LAND CO.	JOSEPH A. SCHMALTZ ETUX		✓	4-16-80	387	29/573	28			
			RALPH E. KLINE ETUX	HERBERT E. EBERENZ ETUX		✓	7-29-83	401	117/118	34			

STOKES TOWNSHIP
HOLIDAY SHORES ALLOTMENT NO. 2
SEC. 23 - T.6S. - R.8E. PART

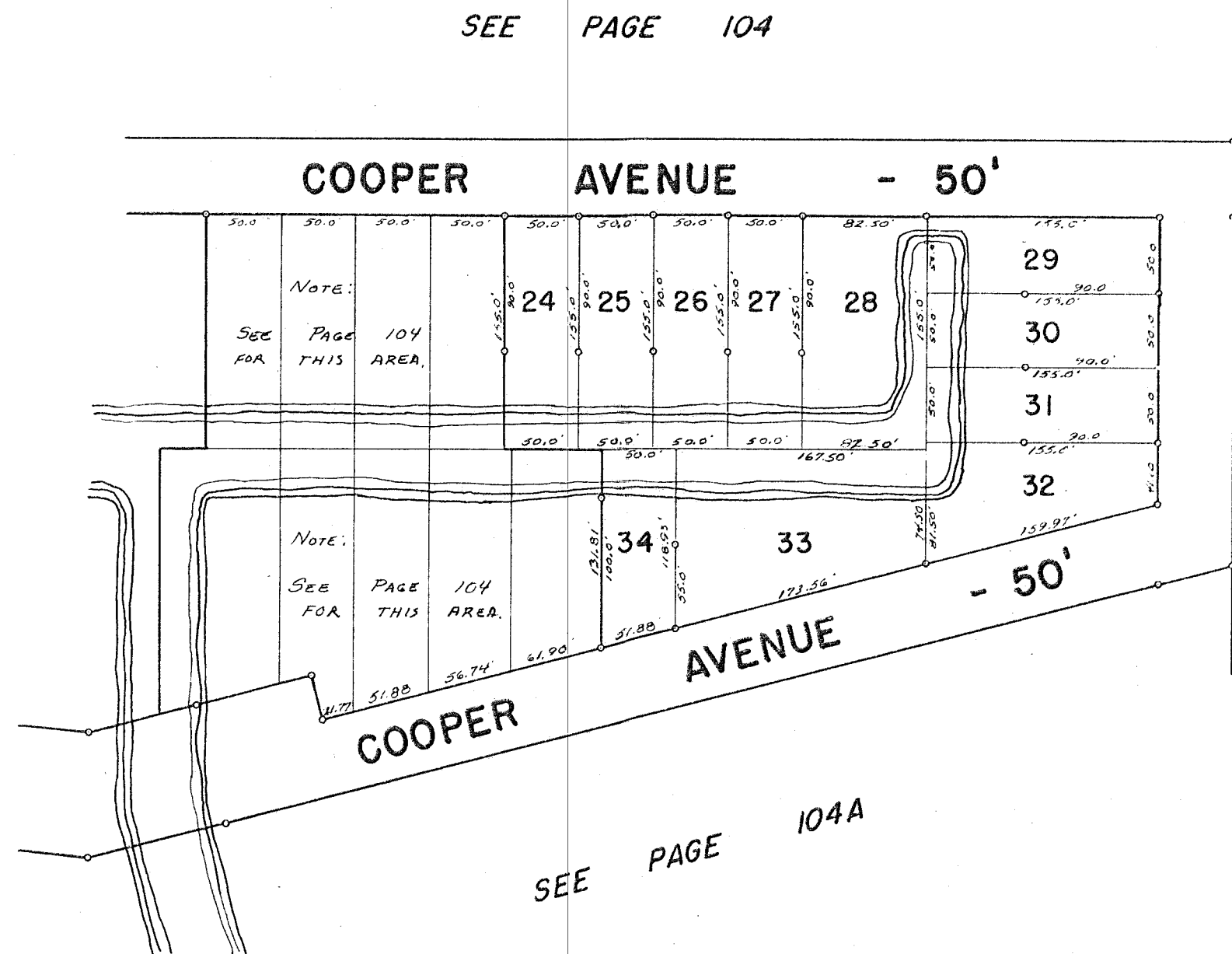
SCALE: 1" = 100'

SEE PAGE 104

LOT	NAME	DATE
24	LOWELL E. ALEXANDER ^{ETAL}	4-17-74
25		
26	WALTER STINEBAUGH SCOTT ERIC BILLINGS BUX	3-2-74 3-2-74
27	JACK G. WAGNER BUX	7-17-76
28	JOSEPH A. SCHMALTZ BUX	4-16-83
29		
30		
31		
32		
33		
34	EMERSON R. E. BERRE RALPH E. KLINE BUX	12-22-83 12-22-83

IRENE H. FAHRENKRUG
(10-9-79)

SEE PAGES 104-105



SEE PAGE 104

SEE PAGE 104A

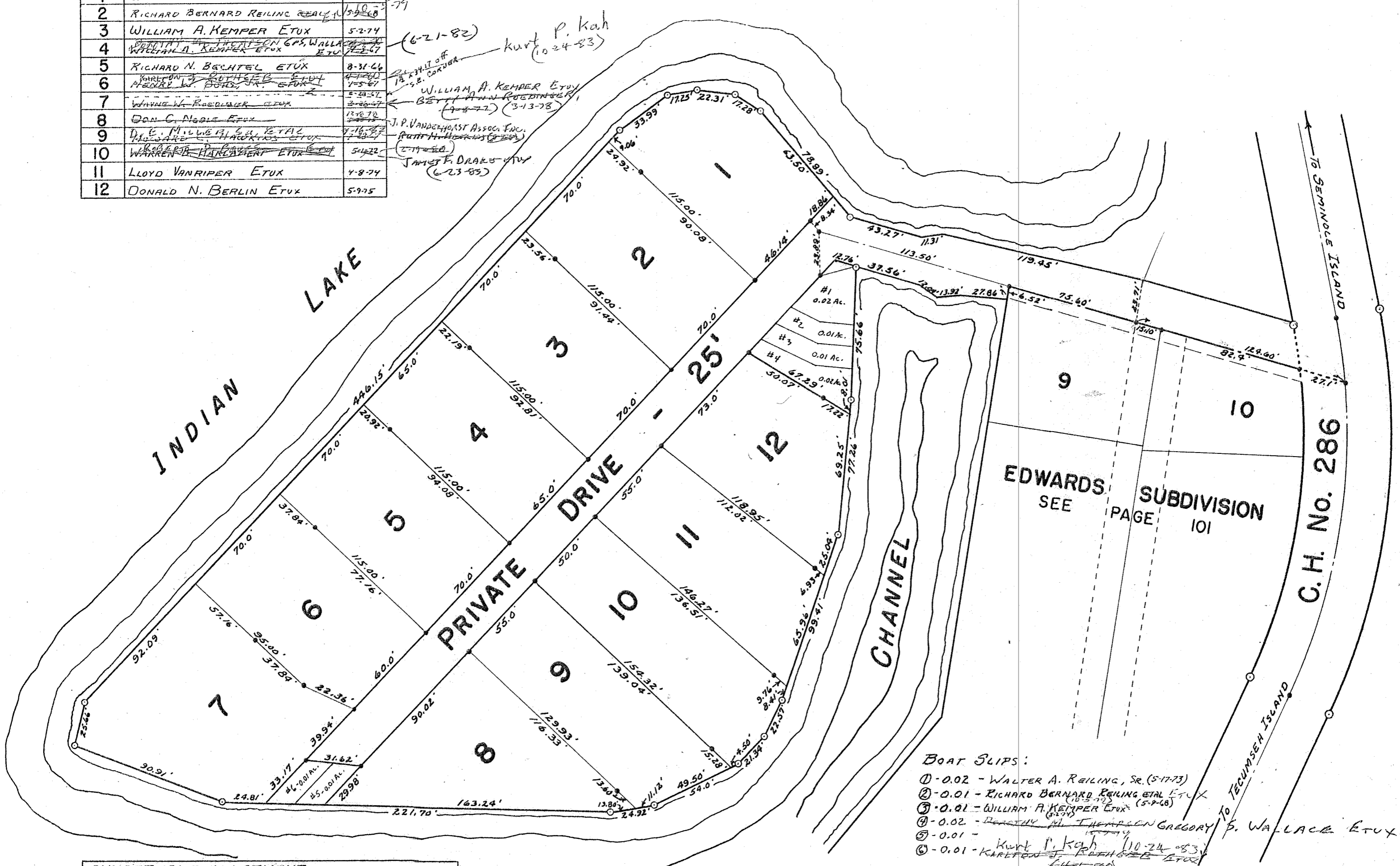
HOLIDAY SHORES ALLOTMENT NO. 2.
 LOTS 24 TO 34 INCLUSIVE.
 RECORDERS PLAT BOOK 6, VOL. F, PAGE 50.
 ENGINEERS' FILE J-211, SEPTEMBER 13, 1972.

SURVEY OR SECTION	SUB. NO.	NO. ACRES	GRANTOR	GRANTEE	ACRES TRANS'FRD	TRANS.	DATE OF TRANSFER	DEED		LOT NO.	SIZE		REMARKS
								VOL.	PAGE		FRONT	DEPTH	
12276		0.30	WAYNE W. ROEDINGER ETUX BETTY ANN ROEDINGER	BETTY ANN ROEDINGER WILLIAM A. KEMPER ETUX	0.30	✓	9-8-77	372	491-492	Pt. 7			1/2 INT. IN DRIVE
12276		0.30	WAYNE W. ROEDINGER ETUX (BC) DON C. NOBLE ETUX	BETTY ANN ROEDINGER JEROME P. VANDERHORST ETAL	0.30	✓	5-1-78	375	151-153	Pt. 7			25' DRIVEWAY
12276	B.S. 2 0.01 B.S. 4 0.02	0.02	JEROME P. VANDERHORST ETUX WALTER A. REILING JR. 1/2 INT.	J. P. VANDERHORST, ASSOC., INC. RICHARD B. REILING ETUX	0.012	✓	12-18-78	380	724/725	8			1/2 INT. IN DRIVE
12276		0.02	WILLIAM A. KEMPER ETUX WARREN B. HARLAMER TO	DOROTHY M. THOMPSON ROBERT D. BAYES ETUX	0.02	✓	10-9-79	385	280/283	2			1/2 INT. IN DRIVE
12276		0.01	HENRY W. OCHS, JR. ETUX	KARLTON J. ROTHGEB ETUX	0.01	✓	1-19-80	386	787/797	4			1/2 " " "
12276		0.30 0.02	DOROTHY M. THOMPSON ETAL HOWARD C. HAWKINS (DELD)	GREGORY S. WALLACE ETAL RUTH M. HAWKINS	0.32 0.02	✓	4-1-80	387	895/897	10			1/2 " " "
12276		0.01	ROBERT D. BAYES ETUX Karlton J. Rothgeb Etal	JAMES F. DRAKE ETUX Kurt P. Kah	0.01	✓	6-21-82	396	389-391	6, Pt. 7			AND 1/4 INT. IN DRIVE
						✓	8-9-82	396	726/729	4			1/2 INT. IN DRIVE
						✓	9-16-82	397	971/975	9			" " " "
						✓	6-23-83	400	460/461	9			1/2 INT IN DRIVE
						✓	10-24-83	402	656/657	10			" " " "
						✓			236/239	6, Pt. 7			0.30 Ac.

STOKES TOWNSHIP
 SUNSET ISLE ALLOTMENT
 VIRGINIA MILITARY SURVEY 12276

SCALE: 1" = 50'

LOT	NAME	DATE
1	WALTER A. REILING, SR.	5-17-73
2	RICHARD BERNARD REILING ETUX	5-9-73
3	WILLIAM A. KEMPER ETUX	5-2-74
4	WILLIAM A. KEMPER ETUX	7-2-77
5	RICHARD N. BECHTEL ETUX	8-31-66
6	KARLETON J. ROTHGEB ETUX	4-1-80
7	WYNE W. RIEDINGER ETUX	5-20-57
8	DON C. NOBLE ETUX	12-6-78
9	D. E. MILLER, SR. ETUX	7-16-82
10	WARREN P. HARKENT ETUX	5-12-22
11	LLOYD VANRIPER ETUX	4-8-74
12	DONALD N. BERLIN ETUX	5-9-75



SUNSET ISLE ALLOTMENT.
 LOTS 1 TO 12 INCL. - 2.57 ACRES.
 RECORDERS PLAT BOOK 5, VOL. E, PAGE 7.
 ENGINEERS FILE J-180, MAY 1966.

DRAWN: JUNE 2, 1966
 DANIEL F. GUBERT

- BOAT SLIPS:
- ① - 0.02 - WALTER A. REILING, SR. (5-17-73)
 - ② - 0.01 - RICHARD BERNARD REILING ETUX (5-9-73)
 - ③ - 0.01 - WILLIAM A. KEMPER ETUX (5-2-74)
 - ④ - 0.02 - RICHARD N. BECHTEL ETUX (8-31-66)
 - ⑤ - 0.01 - DON C. NOBLE ETUX (12-6-78)
 - ⑥ - 0.01 - KARLETON J. ROTHGEB ETUX (4-1-80)
- Handwritten notes on the map include:
 - (6-21-82) Kurt P. Kah (10-24-83)
 - WILLIAM A. KEMPER ETUX (5-2-74)
 - BETTY ANN ROEDINGER (3-13-78)
 - J. P. VANDERHOUST ASSOC. INC. (11-1-80)
 - JAMES E. DRAKE ETUX (6-23-82)
 - P. WALLACE ETUX (6-21-82)

SURVEY OR SECTION	SUB. NO.	NO. ACRES	GRANTOR	GRANTEE	ACRES TRANS'FRD	TRANS.	DATE OF TRANSFER	DEED		LOT NO.	SIZE		REMARKS
								VOL.	PAGE		FRONT	DEPTH	
13393		0.70	KENNETH E. MILLER ETUX	ROBERT S. BROWN ETAL	0.70	✓	12-1-77	374	68-69	TR. 5			
13393		0.44 0.37 0.21 0.70	" " " "	ROBERT S. BROWN ETAL	0.44 0.37 0.21 0.70	✓	7-10-78	377	412/444	UND. 1/2 INT.			
13393		+ 0.44+0.21+0.37	ROBERT S. BROWN ETUX	DIXIE LEE MURRAY	+0.44+0.21+0.37	✓	7-14-78	377	527	UND 1/2 INT.			
13393		0.36	PHYLLIS O. BOYD DEC'D	PHILLIP F. BOYD	0.36	✓	9-24-82	397	328/329				

STOKES TOWNSHIP

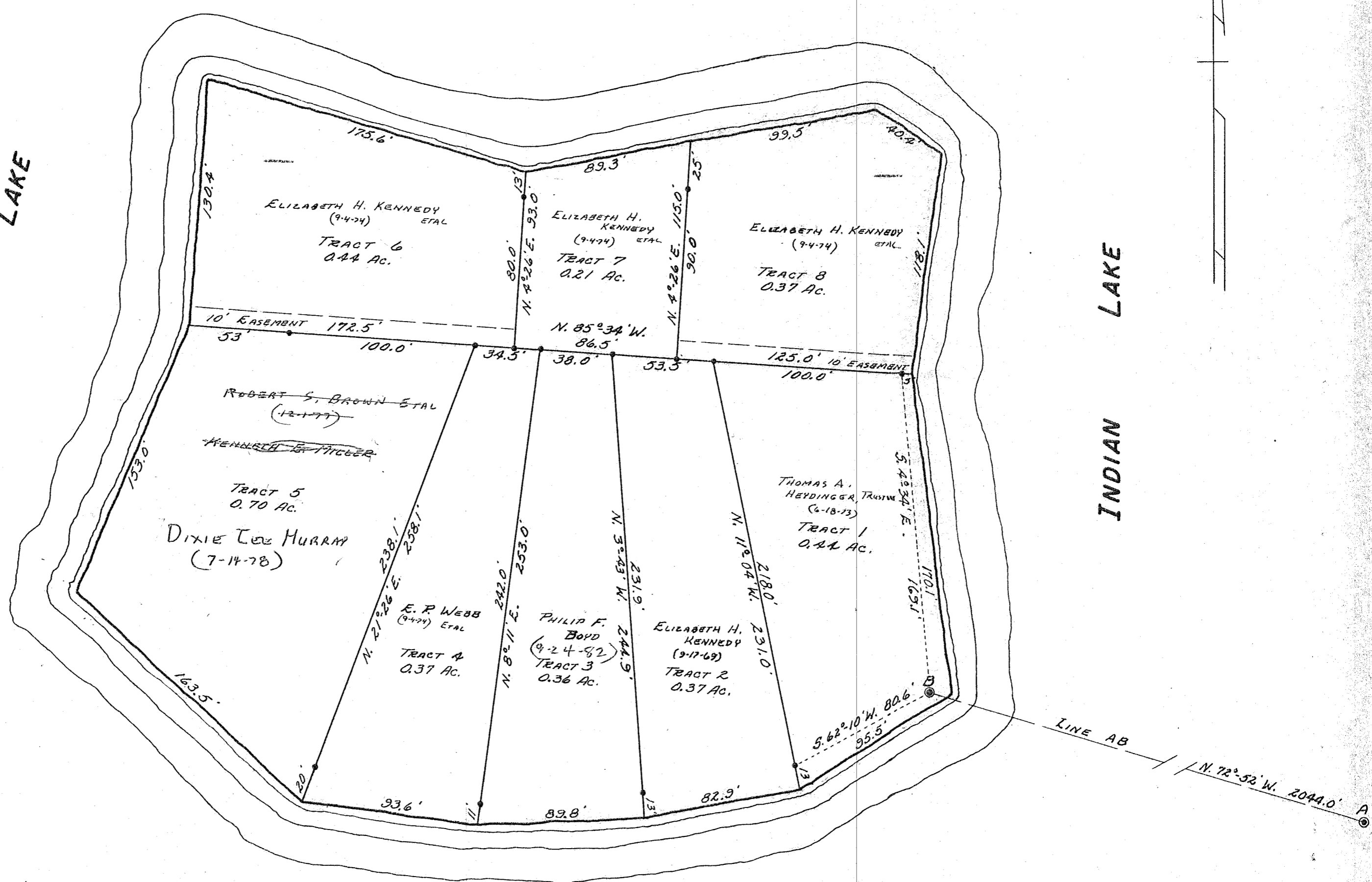
SOUTH WALNUT ISLAND

VIRGINIA MILITARY SURVEY 13393

SCALE: 1"=50'

INDIAN LAKE

INDIAN LAKE



DRAWN: 9-6-66 DANIEL E. GILBERT

NOTE: POINT A - CENTER OF NORTH ABUTMENT S.E. 273-LONG ISLAND. POINT B - IRON PIN.

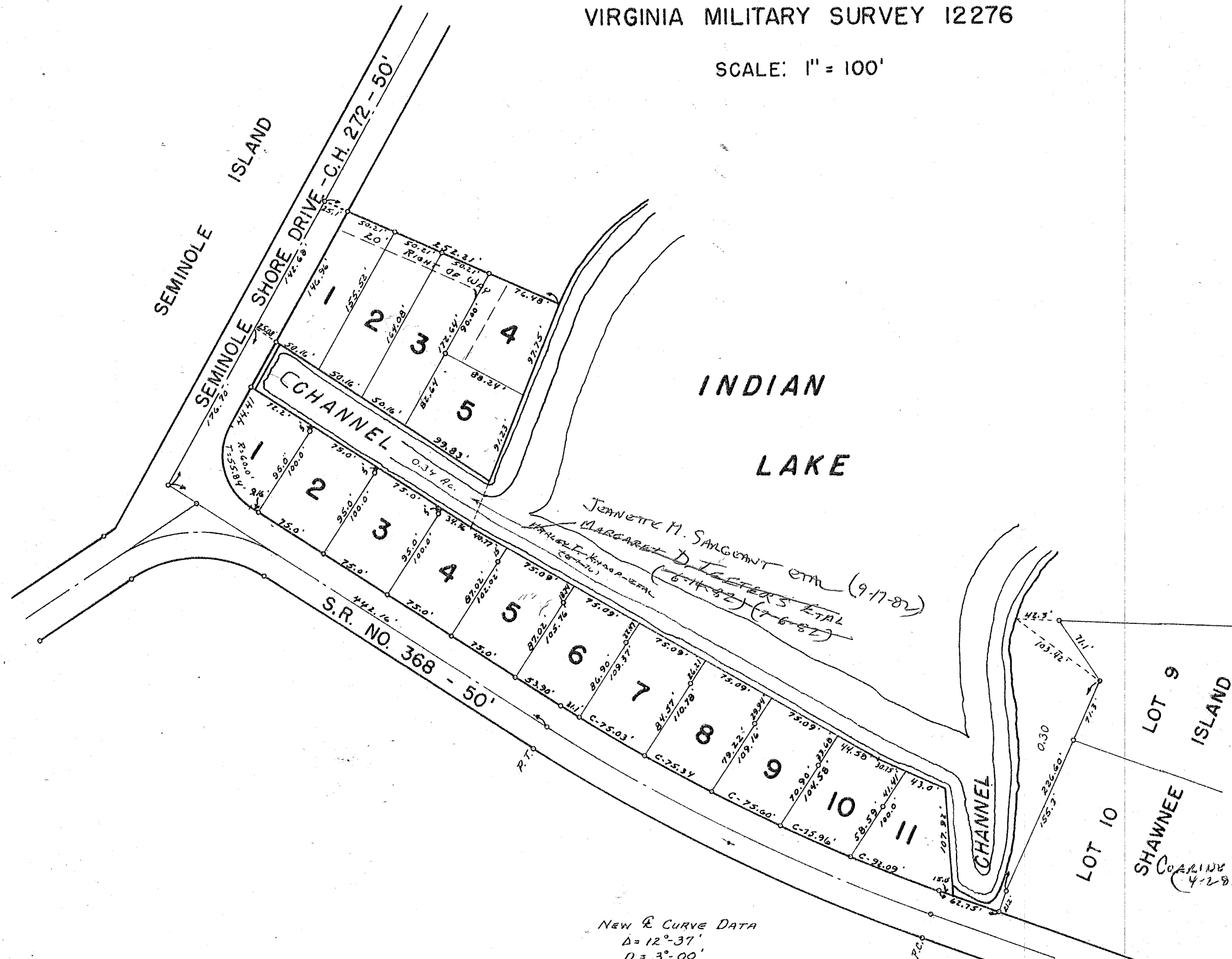
SURVEY OR SECTION	SUB. NO.	NO. ACRES	GRANTOR	GRANTEE	ACRES TRANS'FRD	TRANS.	DATE OF TRANSFER	DEED		LOT NO.	SIZE		REMARKS
								VOL.	PAGE		FRONT	DEPTH	
12276		0.34	WARREN HOWARD EDWARDS ETUX	CHARLES H. GREER ETUX		✓	6-13-77	370	862				UND 1/2 INT. IN CHANNEL
			" " " " " "	" " " " " "		✓	6-13-77	370	863-	2			
			FREDERICK N. BOEHMER ETAL	DAYMET, INC.		✓	11-16-79	385	864- 908-	4			UND. 1/2 INT. IN CHANNEL SUB. 1/2
			DAY MET, INC.	ASSOC. REAL ESTATE TECHNICIANS INC.		✓	2-14-80	386	875/ 877	4			UND. 1/2 INT. IN CHANNEL SUB. 1/2
			ASSOC. REAL ESTATE TECH.	THOMAS E. GIVEN ETAL		✓	3-3-80	387	26/ 28	4			UND. 1/2 INT. IN CHANNEL SUB. 2
			LEE E. HAGELBERGER	ELMO E. HAGELBERGER ETAL		✓	9-17-80	389	291/ 292	3			SUB. No. 1
			WARREN E. LOTT ETUX	CORRINE R. FRANCIS		✓	4-2-81	391	597/ 598	4			SUB. No. 1
			HARLEY T. KNOOP ETUX	MARGARET D. TEETERS		✓	6-14-82	396	317/ 318	1			SUBD. No. 1
12276		0.34	" " " " " "	" " " " " "	0.34	✓	6-14-82	396	319				UND. 1/2 INT. IN CHANNEL
12276		0.34	LEE E. HAGELBERGER	ELMO E. HAGELBERGER ETUX	0.34	✓	7-6-82	396	400/ 401				UND. 1/2 INT. IN CHANNEL
			MARGARET D. TEETERS ET VIR	JEANNETTE M. SARGUANT		✓	9-17-82	397	509	1			SUBD. No. 1
12276		0.34	MARGARET D. TEETERS ET VIR	JEANNETTE M. SARGUANT ETAL	0.34	✓	9-17-82	397	50/ 51				SUBD. No. 1
			Charles H. Greer ETUX	Wayne E. Daugherty ETAL		✓	9-8-83	401	632- 633	2			Subd. No. 1
			" " " " " "	" " " " " "	0.34	✓	9-8-83	401	634- 635				UND. 1/2 Int.

STOKES TOWNSHIP

CRANBERRY SUBDIVISIONS NO. 1 & 2

VIRGINIA MILITARY SURVEY 12276

SCALE: 1" = 100'



CRANBERRY SUBDIVISION NO. 1.
 LOTS 1 TO 5 INCL. - 0.91 ACRES.
 RECORDERS PLAT BOOK 6 VOL. F PAGE 18.
 ENGINEERS FILE NO. J-187, JULY 1967.

CRANBERRY SUBDIVISION NO. 2.
 LOTS 1 TO 11 INCL. - 1.84 ACRES.
 RECORDERS PLAT BOOK 6 VOL. F PAGE 24.
 ENGINEERS FILE NO. J-190, APRIL 1968.

NEW R CURVE DATA
 $\Delta = 12^{\circ} - 37'$
 $D = 3^{\circ} - 00'$
 $R = 1909.86'$
 $T = 211.14'$

Wayne E. Daugherty ETAL (9-8-83)
 JEANETTE M. SARGENT (9-17-82) ETAL

SUBDIVISION NO. 1

LOT	NAME	DATE
1	MARGARET D. TACKETT ETAL	6-14-82
2	WAYNE E. DAUGHERTY ETAL	9-8-83
3	JEANETTE M. SARGENT ETAL	9-17-82
4	WARREN E. LOTT ETAL	7-27-69
5	LLOYD CROMES ETAL	4-11-68

SUBDIVISION NO. 2

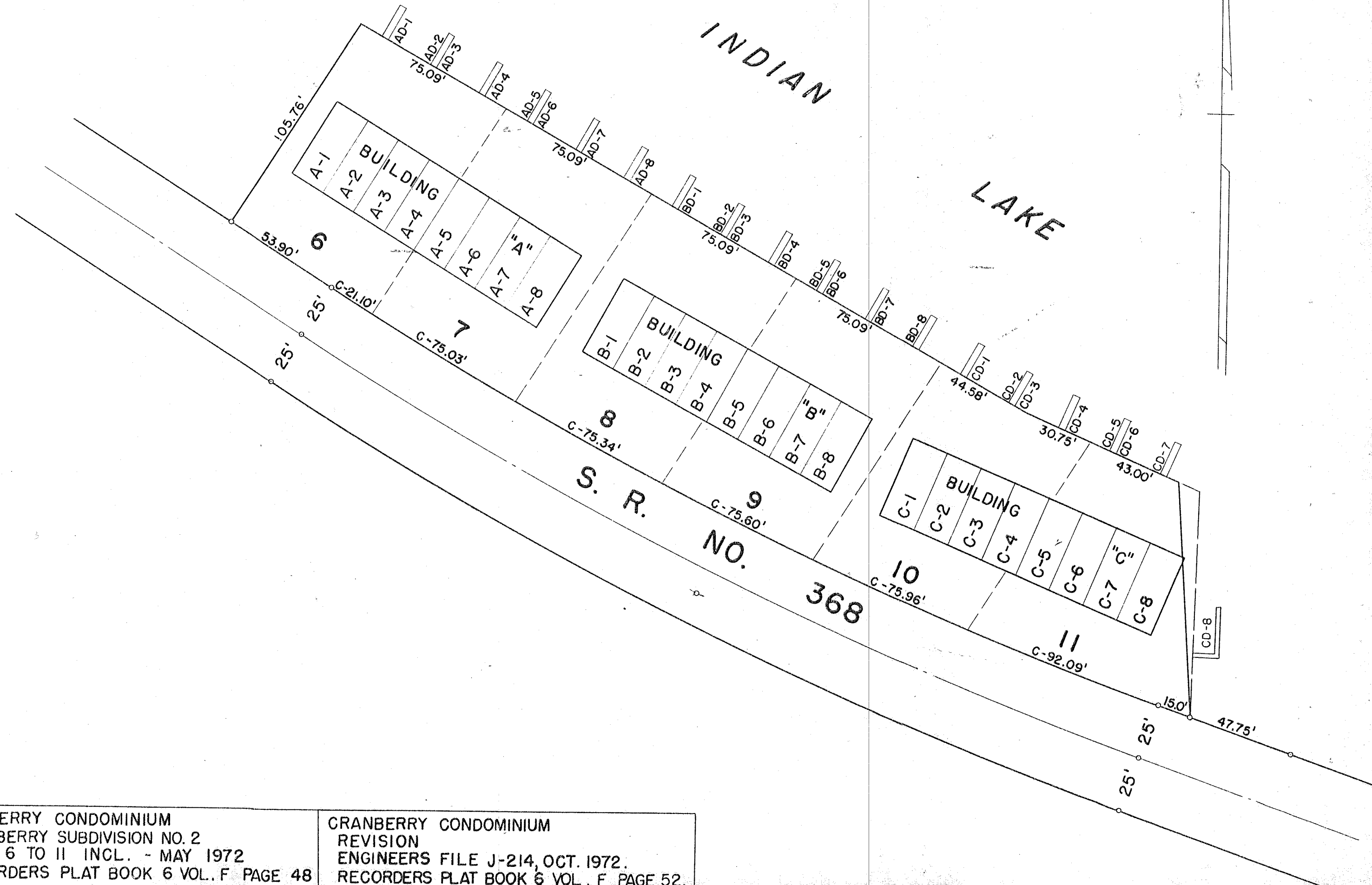
LOT	NAME	DATE
1	JAMES V. BAKER ETAL	8-6-73
2	JAMES S. LAKE ETAL	5-3-68
3	JACK E. NEWHOUSE ETAL	2-28-72
4	WARREN EDWARDS & SONS INC ETAL	4-5-70
5	CHARLES H. GRUNTZ ETAL	7-18-77
6	DAY MET, INC.	11-2-74
7
8	CRANBERRY CONDOMINIUM	5-12-72
9	(10-12-72)	...
10
11	DAY MET, INC.	11-24-71

ASSOC. REAL ESTATE BROKER
 FRANCIS N. BOBBIER (6-10-71)
 DARTT (11-16-79)

SURVEY OR SECTION	SUB. NO.	NO. ACRES	GRANTOR	GRANTEE	ACRES TRANS'FRD	TRANS.	DATE OF TRANSFER	DEED		LOT NO.	SIZE		REMARKS
								VOL.	PAGE		FRONT	DEPTH	
			ROBERT J. PEGGLES, III	BRUCE D. BRADLEY ETUX			5-19-77	370	432-433	A-5			
			NICHOLAS R. CAGNETTI ETUX	THOMAS O. NUCKLES ETUX			6-24-77	371	64	A-1			
			HOWARD E. HOSLAND ETUX	MICHAEL HENDAL ETAL			7-16-77	371	588	B-6			
			HUBERT K. HANKINS DEC'D	FERN B. HANKINS			10-25-77	373	438-439	C-5			
			CARLTON CHANE TAYLOR ETUX	THOMAS C. WALKER ETUX			10-27-77	373	477-478	C-7			
			FORREST W. BOLANDAR ETUX	ASSOC. REAL ESTATE TECH, INC.			12-9-77	374	187-188	A-2			
			ASSOC. REAL ESTATE TECH.	DOUGLAS C. SMITH ETAL			12-9-77	374	189-190	A-2			
			DONALD R. INGRAM ETUX	EDWARD G. FOX ETUX			5-12-78	376	171-172	C-6			
			CHARLES C. PATTERSON ETUX	JANE P. CLEARY			6-20-78	377	77-80	A-6			
			LLOYD C. NEWMAN ETUX	RAYMONA F. VOSLER			8-7-78	378	127/128	B-7			
			FLORENCE L. FISHER ETUX	JAMES R. ACTON			8-10-78	378	224/225	B-1			
			A. RICHARD THOMAS	BETTY J. RETTIG			10-19-78	379	780/781	B-8			
			CARL E. ANDREWS DEC'D	MARY BESS ANDREWS			1-25-79	381	324/325	A-8			
			JANE P. CLEARY	EDWARD OLAH ETAL			5-17-79	383	43/46	A-6			
			THOMAS J. WALKER ETUX	LACY B. MARTIN ETUX			6-18-79	383	579/580	C-7			
			FLORENCE L. FISHER ETUX	JOEL H. MIRMAN ETAL			7-12-79	383	950/951	C-2			
			" " " "	RENAE M. SHIFMAN ETAL			7-12-79	383	752/753	C-3			
			THOMAS O. NUCKLES ETUX	RICHARD C. PETERSON ETUX			7-18-79	384	61/62	A-1			
			EDWARD OLAH ETAL	KENNETH R. ANSBAUGH ETUX			7-30-79	384	237/239	A-6			
			ALLEN A. BARNHART ETUX	GEORGE BOLIN ETUX			9-10-79	384	862/863	B-4			
			JERRY B. VOSLER ETUX	BRUCE W. TRAGER ETUX			9-25-79	385	130/133	B-7			
			BETTY J. RETTIG	OREN C. STIENS ETUX			7-15-80	388	446-447	B-8			
			KENNETH P. RALSTON ETAL	GEORGE BOLIN			7-23-80	388	518/550	B-2			
			HOWARD A. CUMMINS DEC'D	EVELYN W. CUMMINS			8-21-80	388	939/940	B-3			
			JOHN D. ALBERTSON ETUX	RICHARD E. KRAMER ETUX			8-22-80	388	958-959	B-5			
			FERN B. HANKINS	MARY J. MURPHY ETUX			10-6-80	389	592	C-5			
			GEORGE H. BOLIN ETUX	BOLIN, SONS BUILDERS, INC.			10-8-80	389	627/628	B-2			
			BOLIN, SONS BUILDERS	JOAN F. HARRIS ETAL			10-8-80	389	629/630	B-2			
			DEBRA A. EISERT	BRUCE W. TRAGER			12-19-80	390	570/591	B-7			
			BRUCE W. TRAGER ETAL	DEBRA A. EISERT			12-19-80	390	587/589	B-7			
			MARIE C. MORRIS	CHARLES W. HERICK ETUX			6-29-80	392	674/677	C-4			
			PATRICIA A. BRADLEY	BRUCE D. BRADLEY			11-6-81	394	282/283	A-5			
			DOUGLAS C. SMITH ETAL	KEITH GUYTON			7-2-82	396	571/592	A-2			
			JAMES R. ACTON DEC'D	HUNTINGTON NATIONAL BANK			10-12-82	397	743/744	B-1			
			HUNTINGTON NATIONAL BANK	ELEANOR B. ACTON			10-12-82	397	745/746	B-1			
			LACY B. MARTIN ETUX	BILLY A. WEST ETAL			1-24-83	398	812/843	C-7			
			Mary Bess Andrews d'ced.	Diana K. Neumann			7-15-83	400	950/951	A-8			
			Edward G. Fox ETUX	H. Rebecca Knose			10-11-83	402	22/23	C-6			
			Bruce Bradley	Stephen Bruce Bradley ETAL			12-21-83	402	867	A-5			
			John F. Harris etux	Noshir E. Deboo etal			4-2-84	404	197	B-2			

STOKES TOWNSHIP
CRANBERRY CONDOMINIUM
CRANBERRY SUBDIVISION NO. 2
VIRGINIA MILITARY SURVEY 12276

SCALE: 1" = 40'



<p>CRANBERRY CONDOMINIUM CRANBERRY SUBDIVISION NO. 2 LOTS 6 TO 11 INCL. - MAY 1972 RECORDERS PLAT BOOK 6 VOL. F PAGE 48</p>	<p>CRANBERRY CONDOMINIUM REVISION ENGINEERS FILE J-214, OCT. 1972. RECORDERS PLAT BOOK 6 VOL. F PAGE 52.</p>
---	--

DRAWN: MAY 22, 1972
DANIEL E. GILBERT, I.M.D.

SURVEY OR SECTION	SUB. NO.	NO. ACRES	GRANTOR	GRANTEE	ACRES TRANS'FRD	TRANS.	DATE OF TRANSFER	DEED		LOT NO.	SIZE		REMARKS
								VOL.	PAGE		FRONT	DEPTH	
			LOWELL D. DUSSEAU ETUX	BERNARD B. HURST ETUX		✓	8-8-77	371	984	7			
			REX REED ETAL	JAMES L. WELLBAUM ETUX		✓	8-22-77	372	197-198	11			
			FLORENCE L. FISHER	ASSOC. REAL ESTATE TECH., INC.		✓	9-6-77	372	440-441	6			
			GEORGE M. GASTON ETUX	CYNTHIA S. MARTIN		✓	9-16-77	372	659-660	16			
			FISHER BROS - CINTI, INC.	NORMAN E. WEISS ETUX		✓	10-3-77	372	976-977	5			
			ASSOC. REAL ESTATE TECH., INC.	PATRICIA S. BROWN		✓	10-3-77	372	986-987	6			
			ROBERT G. STURBILL ETUX	RALPH HUGHES		✓	1-12-78	374	555-556	15			
			PRESTIGE PROPERTIES, INC.	PHIL COOPER		✓	8-17-78	378	425-427	10			
			BERNARD B. HURST ETUX	HENRY J. SHEROWSKI ETUX		✓	9-11-78	379	23	7			
			JAMES F. LAWRENCE ETUX	HAROLD E. BROWN ETUX		✓	8-27-79	384	653	14			
			JAMES L. WELLBAUM ETUX	JAMES D. SUDDUTH ETUX		✓	9-24-79	385	91	11			
			PHILIP K. COOPER ETUX	LEROY S. BARNES		✓	8-31-81	393	453/454	10			
			HAROLD E. BROWN ETUX	RITA LYONS		✓	9-3-82	397	365	14			
			ROBERT THEIS ETUX	LARRY G. HUGHES ETUX		✓	6-23-83	400	658/659	13-12 Pt.			
			NORMAN E. WEISS ETUX	STEVEN K. BIDWELL ETUX		✓	1-30-84	403	196	5			
			JAMES D. SUDDUTH ETUX	THOMAS J. ZACHARIAS		✓	4-16-84	404	463	11			

STOKES TOWNSHIP MIAMI ISLAND ALLOTMENT

V. M. S. NO. 12276

SCALE: 1" = 100'

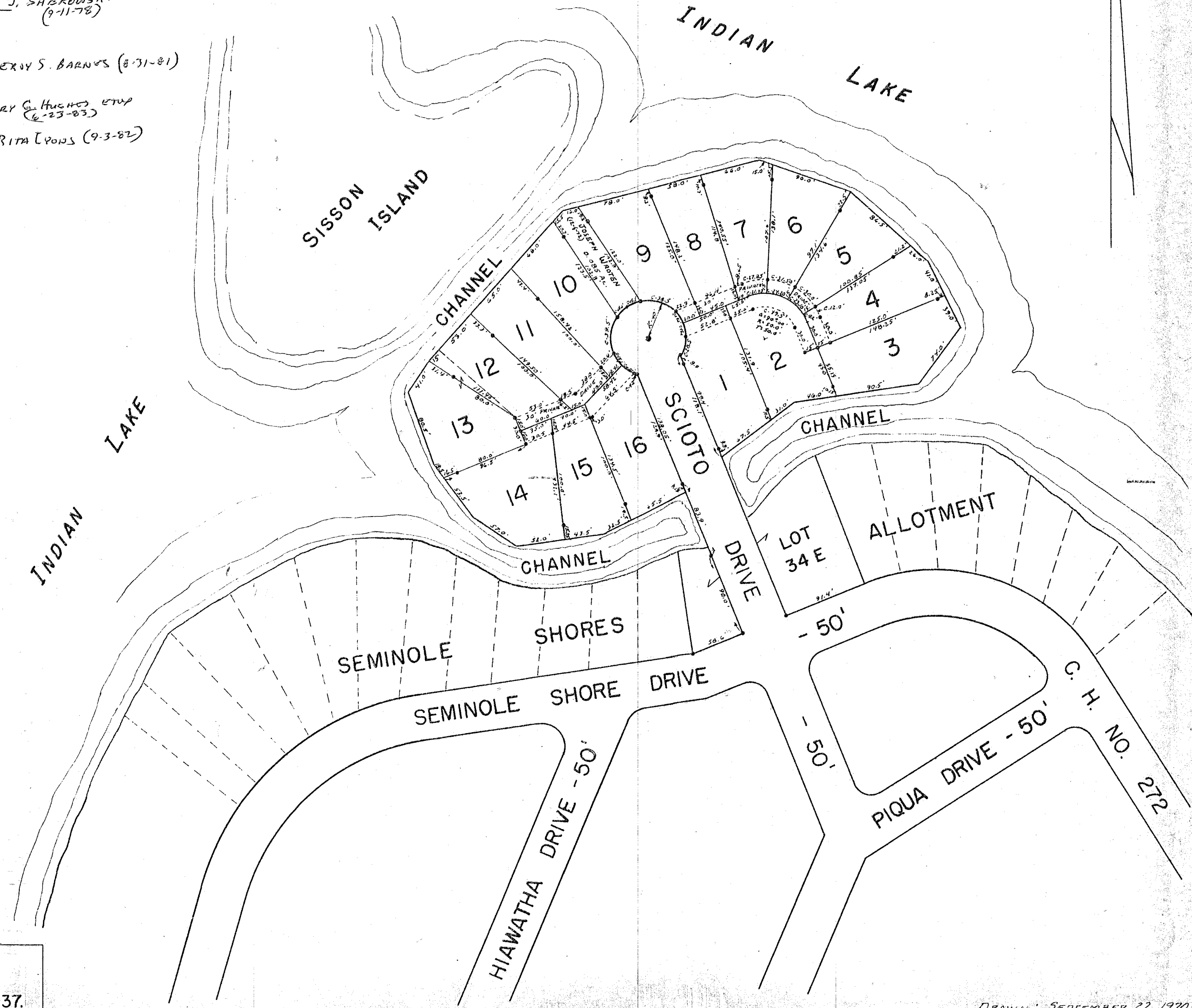
LOT	NAME	DATE
1	GERHARD MURKA ETUX	11-24-75
2	CHARLES L. DEMARSH ETUX	12-29-75
3	CAROLE S. JANNING	9-5-75
4	ROBERT A. STRASSER ETUX	10-6-75
5	NEWMAN W. WELLS ETUX FISHER GROS CHAFF ETUX	10-2-77 10-2-76
6	PATRICK S. BROWN (10-3-77) FLORENCE S. BROWN	8-23-76
7	BERNARD B. HARRIS ETUX LOWELL D. BUSSEAU ETUX	8-23-76 8-23-76
8	STANLEY C. HANRAHAN ETUX	7-30-83
9	" " " " ETAL	7-15-81
10	PAULINE PROAGER WILLIAM W. WELLS ETUX REX ROOD ETUX	8-17-76 8-17-76 8-17-76
11	PATSY R. BIAKINBINE	12-27-76
13	ROBERT THEIS ETAL	2-13-76
14	JAMES F. LAWRENCE ETUX ROBERT HUGHES	8-7-74 1-12-76
15	CYNTHIA S. MARTIN	7-16-87
16	GEORGE M. GASTON ETUX	12-11-75

HENRY J. SHEROWSKI ETUX
(9-11-78)

LEWIS S. BARNES (8-31-81)

CARRY C. HUGHES ETUX
(6-23-83)

RITA LYONS (9-3-82)



MIAMI ISLAND ALLOTMENT
LOTS 1 TO 16 INCL. - 3.472 ACRES.
RECORDERS PLAT BOOK 6 VOL. F PAGE 37.
ENGINEERS FILE J-201, MAY 1970.

DRAWN: SEPTEMBER 22, 1970
DANIEL E. GILBERT, T.M.D.

SURVEY OR SECTION	SUB. NO.	NO. ACRES	GRANTOR	GRANTEE	ACRES TRANS'FRD	TRANS.	DATE OF TRANSFER	DEED		LOT NO.	SIZE		REMARKS
								VOL.	PAGE		FRONT	DEPTH	
			Millford Inc.	Harry F. Meyer Etux		✓	10-5-83	401	987 988	65, 78			
			John L. Marker Etux M: Millford Inc.	Daniel S. Carmen		✓	4-2-84	404	235	34 B, 34 C			
			Kenneth Ferenczak etux	Kenneth Ferenczak etux		✓	4-17-84	404	476	144, 149			
			Rovella E. Swallow	Reuben Holcomb etux		✓	4-23-84	404	546	100			

LOT	NAME	DATE	LOT	NAME	DATE
1			84	WENDELL E. MESERVEY ETUX	9-17-76
2	EDWARD J. ARTHUR ETUX	4-15-77	85	JAMES H. THOMPSON ETUX	4-20-78
3	DONALD M. BACKUS	7-28-76	86		
4			87		
5			88		
6	ROBERT L. STEWART ETUX	5-22-73	89		
7	BETTY McCLAIN	1-16-75	90		
8			91		
9			92		
10			93		
11			94		
12			95		
13			96		
14			97		
15	TIMOTHY A. FENNELL	8-21-77	98		
16	FOREST MAY MOORE	5-14-75	99		
17	EDWARD J. ARTHUR ETUX	6-11-74	100	ROYELLA E. SWALLOW	7-9-83
18	EDWARD J. ARTHUR ETUX	4-18-77	101		
19	" " " "	"	102	WAYNE TALPAS	10-2-76
20	LLOYD C. TOMS	6-24-75	103	FREDDIE HATCHER ETUX	12-13-76
21	CATHERINE R. SAVAGE	10-18-73	104	FREDDIE HATCHER ETUX	12-13-76
22	JACK W. RAY	8-1-75	105	EDWIN WELLS ETUX	8-1-75
23	ADRIAN O. CRAWFORD ETAL	4-30-76	106	EDWIN WELLS ETUX	8-1-75
24			107	ARTHUR L. ROUBER ETUX	6-29-76
25			108		
26			109		
27			110	LEONA J. BRUNS	7-6-78
28			111		
29			112		
30			113		
31			114		
32			115		
33			116		
34	JOHN L. MARKER ETUX	1-24-77	117		
35	ADRIAN O. CRAWFORD ETAL	4-30-76	118		
36	FRANK W. RAY	8-1-75	119		
37	CATHERINE R. SAVAGE	10-18-73	120		
38			121	Claude E. Wessler etux	9-19-83
39			122	Claude E. Wessler etux	9-19-83
40	LEE R. GRIFFEN ETUX	7-18-74	123	EARL E. DANIELS ETUX	6-3-83
41	HERMAN G. BEAVERS	3-26-74	124	MARSHALL J. PETREE ETUX	9-25-82
42	RICK McGINNIS	9-22-80	125	WILLIAM F. JOHNSON ETUX	11-2-74
43	ARTHUR S. FRAAS ETUX	5-15-74	126	" " "	5-6-78
44			127	WILLIAM F. JOHNSON ETUX	11-2-74
45			128		
46			129		
47			130	Claude E. Wessler etux	9-19-83
48			131	Claude E. Wessler etux	9-19-83
49			132		
50			133		
51			134		
52			135		
53			136		
54			137		
55			138		
56	ARTHUR S. FRAAS ETUX	7-12-77	139		
57			140		
58	ROBERT L. DEETER ETAL	5-10-74	141		
59	LEE R. GRIFFEN ETUX	7-18-74	142	LINDA M. KRUEGER	3-29-83
60			143	" " "	
61	JUDITH E. BOLLY ETUX	10-21-74	144		
62	EDWARD M. BLACKBURN ETUX	6-27-78	145		
63	FREDDIE M. HATCHER ETUX	5-14-75	146	JUDITH E. BOLLY	10-21-74
64	WALTER H. HAYES ETUX	10-21-74	147	PAUL W. SHEELEY	7-3-75
65	Harry F. Meyer etux	10-5-83	148		
66			149		
67			150	LINDA M. KRUEGER	3-29-83
68			151	" " "	
69			152		
70			153		
71			154		
72			155		
73			156		
74			157		
75			158		
76			159		
77			160	DONALD M. BACKUS	7-28-76
78	Harry F. Meyer etux	10-5-83	161		
79	ROBERT H. SHOOT, Sr. etux	7-29-82	162		
80			163	ROBERT L. STEWART ETUX	5-22-73
81	SELMA E. STEVENS	10-15-75	164	BETTY McCLAIN	1-16-75
82	" " "	7-9-79	165		
83	WENDELL E. MESERVEY	8-4-77	166		

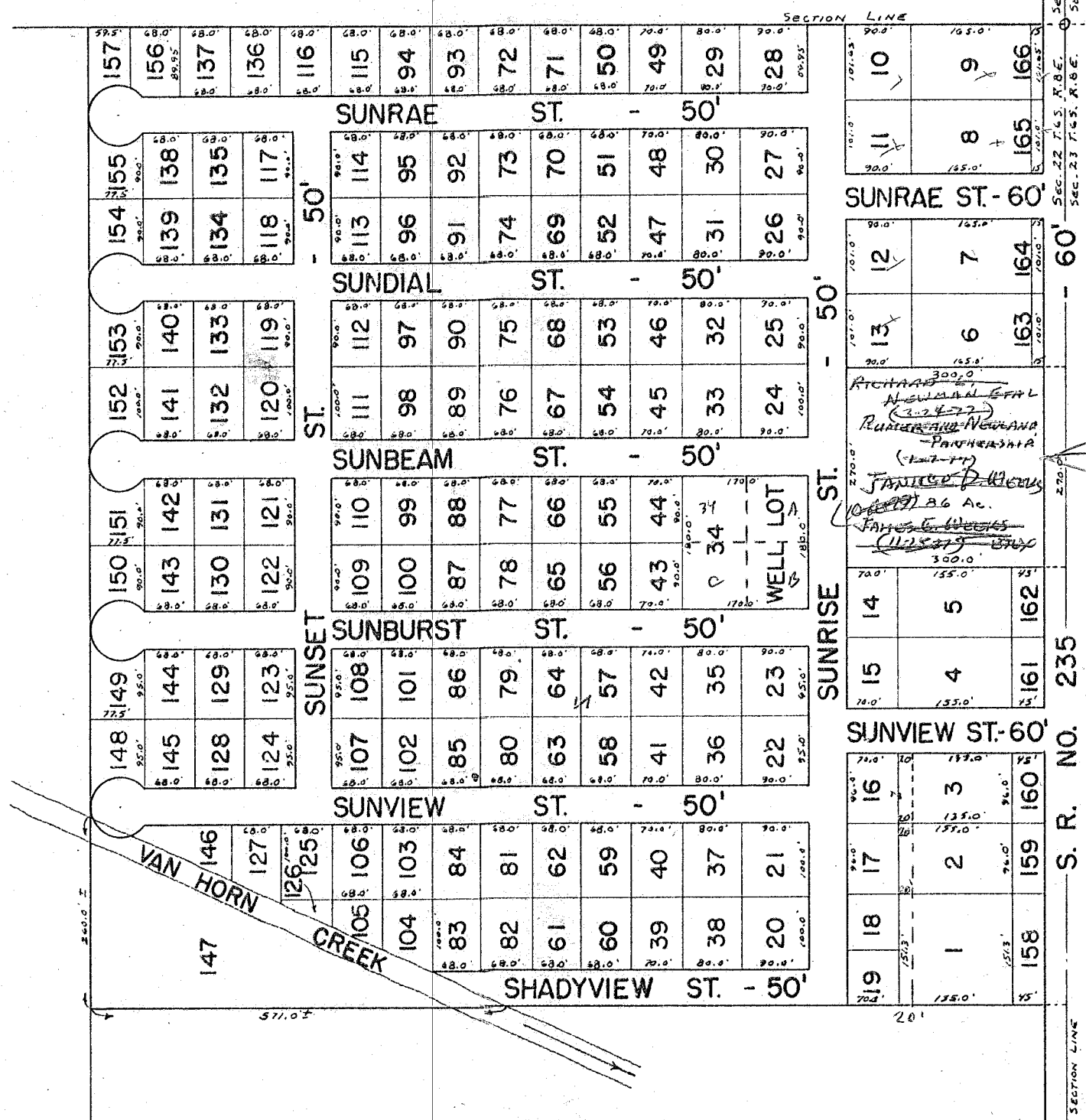
RECORDED
5-2-83

STOKES TOWNSHIP

MILLFORD HEIGHTS SUBDIVISION NO. 1

SECTION 22 T.6S. R.8E.

SCALE: 1" = 200'



MILLFORD HEIGHTS SUBDIVISION NO. 1
 LOTS 1 TO 166 INCL. - 38.14 ACRES.
 RECORDERS PLAT BOOK 6 VOL. F PAGE 42.
 ENGINEERS FILE J-205, APRIL 1971.

SURVEY OR SECTION	SUB. NO.	NO. ACRES	GRANTOR	GRANTEE	ACRES TRANS'FRD	TRANS.	DATE OF TRANSFER	DEED		LOT NO.	SIZE		REMARKS
								VOL.	PAGE		FRONT	DEPTH	
9965		57.208	THE THIRD NATIONAL BANK, TRUSTEE	LEONARD E. DIEHL ETUX	5.01	✓	2-25-80	386	978/979				NEW SUBD.
9966		5.01	LEONARD E. DIEHL ETUX	LOTS 6-THRU 16 KIA WAH WOODS SUBD. No. 2		✓	2-25-80	CAB A	5100 607	LOTS 6-THRU 16			
			" " "	BETTY L. PENN		✓	3-4-80	387	47	11, 12			
			BETTY L. PENN	GROVER D. ROY ETUX		✓	3-5-80	387	58	10			
			LEONARD E. DIEHL ETUX	DANE W. DICKE ETAL		✓	4-17-80	387	604/605	1, 2, 11, 15, 16			KIA WAH WOODS No 1 KIA WAH WOODS No. 2
			BO. OF Co. COMM. (NAME CHANGE)	VIRGINIA CIRCLE to HICKORY LAKE		✓	4-10-81	391	675				RES. No -366-80
			LEONARD E. DIEHL ETUX	JAMES L. HAGGMEYER ETUX		✓	9-3-81	393	513	8			
			LEONARD E. DIEHL ETUX	JAMES L. HAGGMEYER ETUX		✓	11-24-81	394	465	9			
			" " " " "	REX M. MINER		✓	6-7-82	400	487	6			
			Rex M. Miner	Rex M. Miner ETUX		✓	9-28-83	401	881-882	6			
			Virginia L. Diehl	Michael D. Young etux		✓	3-16-84	404	24	5			

STOKES TOWNSHIP
KIA-WAH WOODS SUBDIVISION NO. 1-2

LAKERIDGE ISLAND

INDIAN LAKE

V.M.S. NO. 9968

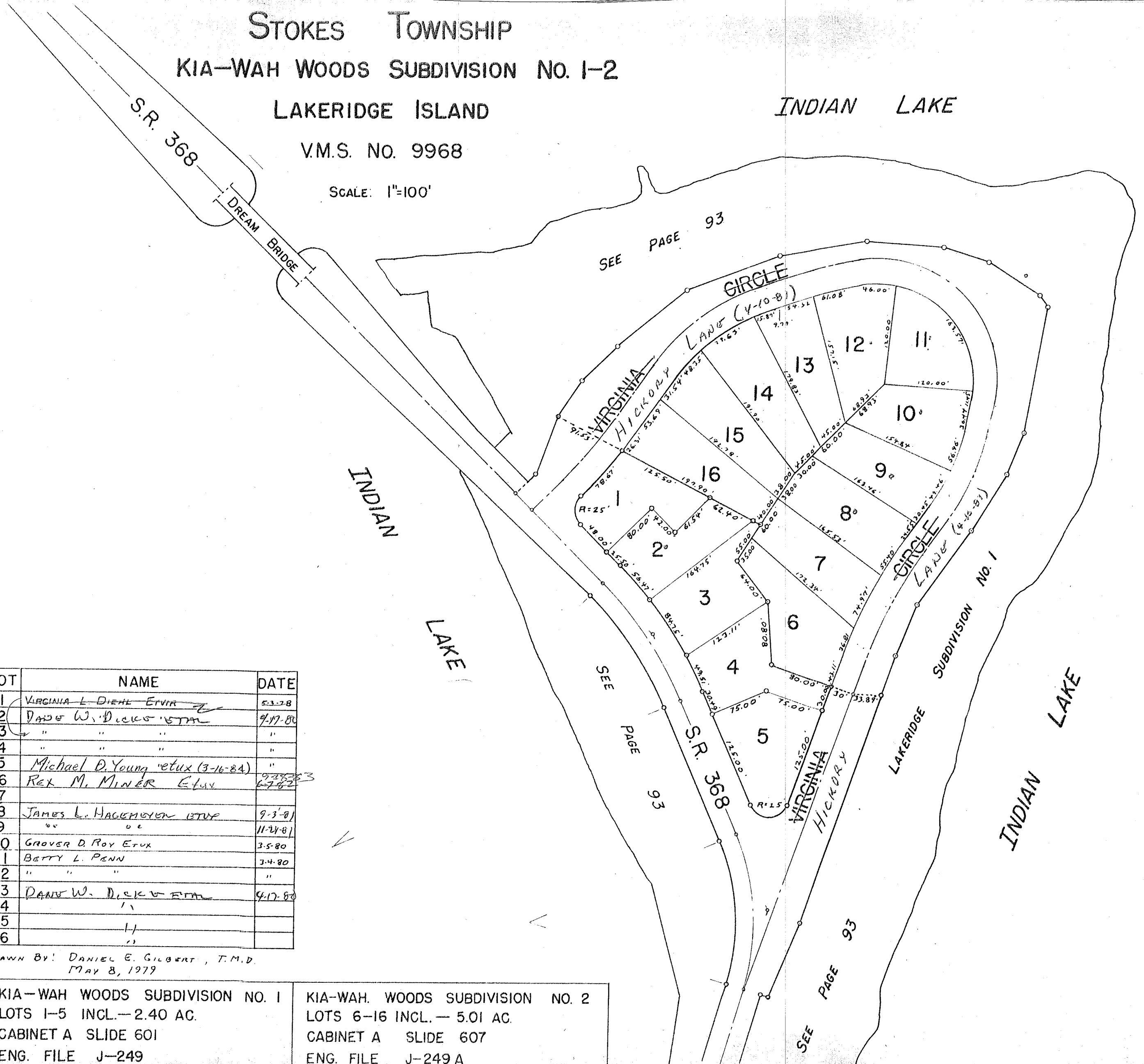
SCALE: 1"=100'

LOT	NAME	DATE
1	VIRGINIA L. DIENE ETUX	5-3-78
2	DANE W. DICKS ETUX	4-17-80
3	" " "	"
4	" " "	"
5	Michael D. Young etux (3-16-84)	"
6	REX M. MINER ETUX	9-25-83 6-7-82
7	" " "	"
8	JAMES L. HAGEMEYER ETUX	9-3-81
9	" " "	11-24-81
10	GROVER D. ROY ETUX	3-5-80
11	BETTY L. PENN	3-4-80
12	" " "	"
13	DANE W. DICKS ETUX	4-17-80
14	" " "	"
15	" " "	"
16	" " "	"

DRAWN BY: DANIEL E. GILBERT, T.M.D.
MAY 8, 1979

KIA-WAH WOODS SUBDIVISION NO. 1
LOTS 1-5 INCL. - 2.40 AC.
CABINET A SLIDE 601
ENG. FILE J-249

KIA-WAH WOODS SUBDIVISION NO. 2
LOTS 6-16 INCL. - 5.01 AC.
CABINET A SLIDE 607
ENG. FILE J-249 A



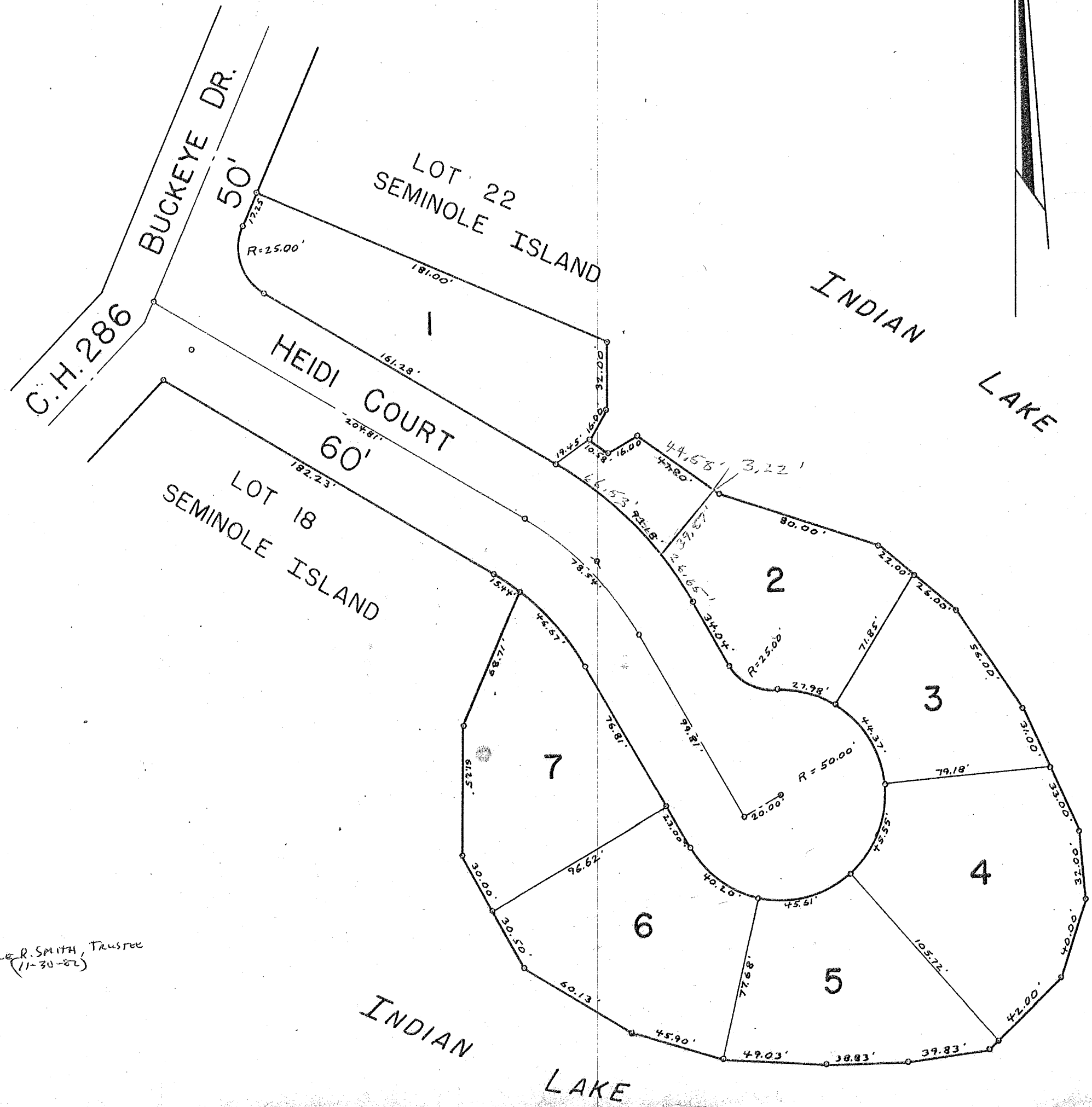
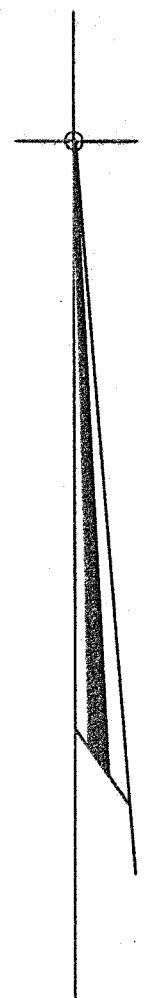
SURVEY OR SECTION	SUB. NO.	NO. ACRES	GRANTOR	GRANTEE	ACRES TRANS'FRD	TRANS.	DATE OF TRANSFER	DEED		LOT NO.	SIZE		REMARKS
								VOL.	PAGE		FRONT	DEPTH	

			FRANK EMMELHEINTZ	VERNON N. WEBER ETAL		✓	9-17-80	389	298/305	5			
			" " "	PHIL COOPER		✓	12-7-81	394	559	7			
			PHIL COOPER ETUX	P. JO ANN SMITH		✓	10-1-82	397	661	7			
			FRANK J. EMMELHEINTZ	PHILIP K. COOPER ETUX		✓	11-26-82	398	219	6			
			P. JO ANN SMITH	DALE R. SMITH, TRUSTEE		✓	11-30-82	398	227	7			
			FRANK EMMELHEINTZ	RUSSELL S. WHITE ETUX		✓	5-13-83	400	102/103	1			
			Phillip K. Cooper ETUX	Pamela J. Stallkamp		✓	10-24-83	402	242/242	6			
			Frank J. Emmelheintz	Landco Man Management, Inc.		✓	10-31-83	402	329	2, 3, 4			
			Landco Management, Inc.	Robert W. Booher etal		✓	11-9-83	402	425	4			
			" " " " " "	Dale Smith		✓	2-7-84	403	251	Pt. 2			New Survey
			Constance A. Troop	Charles Croutwater		✓	3-6-84			5			
			Vernon N. Weber etal	Landco Management Co., Inc.		✓	3-27-84	404	157	5			

STOKES TOWNSHIP SUNRISE SHORE ALLOT. SEMINOLE ISLAND

V.M.S. NO. 12276

SCALE: 1"=50'



LOT	NAME	DATE
1	RUSSELL S. WHITE ETUX FRANK EMMETT	3-28-79
2	FRANK EMMETT	3-28-79
3	Lundco Management, Inc.	(10-31-83)
4	Robert W. Barber et al	11-27-83
5	WILSON N. WOOD	7-17-88
6	PHILIP K. COOPER ETUX	11-26-82
7	PHILIP K. COOPER ETUX	11-26-82

DALE R. SMITH, Trustee
(11-30-82)

DRAWN BY:
DANIEL E. GILBERT, T.M.D. 4-27-79

SUNRISE SHORES SUBDIVISION
LOTS 1-7 INCL. - 1.91 ACRES
CABINET A SLIDE 601
ENG. FILE J-248