

WASHINGTON TOWNSHIP (SOUTH PART)

INDEX MAP

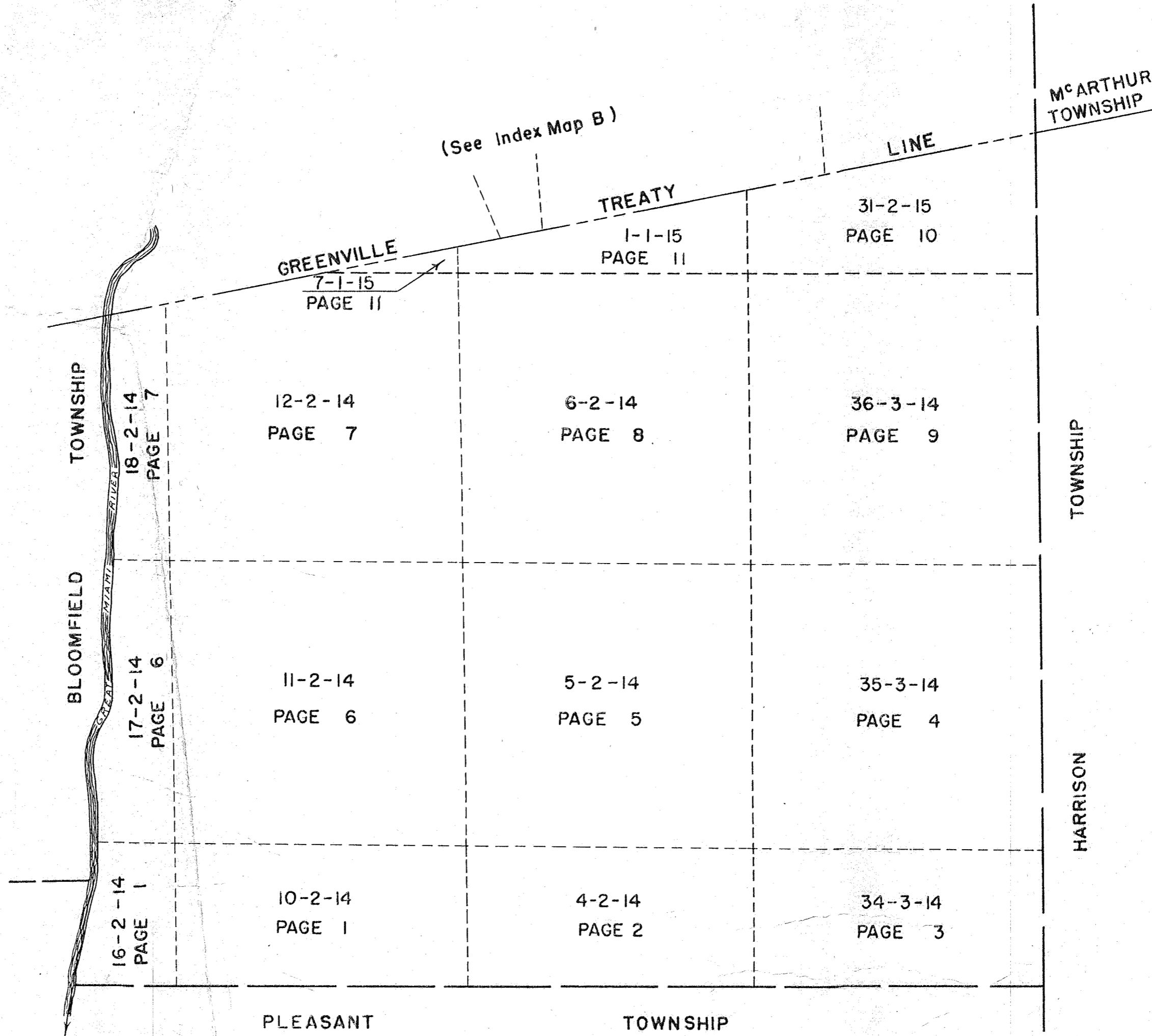
SECTION - TOWN - RANGE

PAGE A

CORRECTED TO

~~JANUARY 1, 1982~~

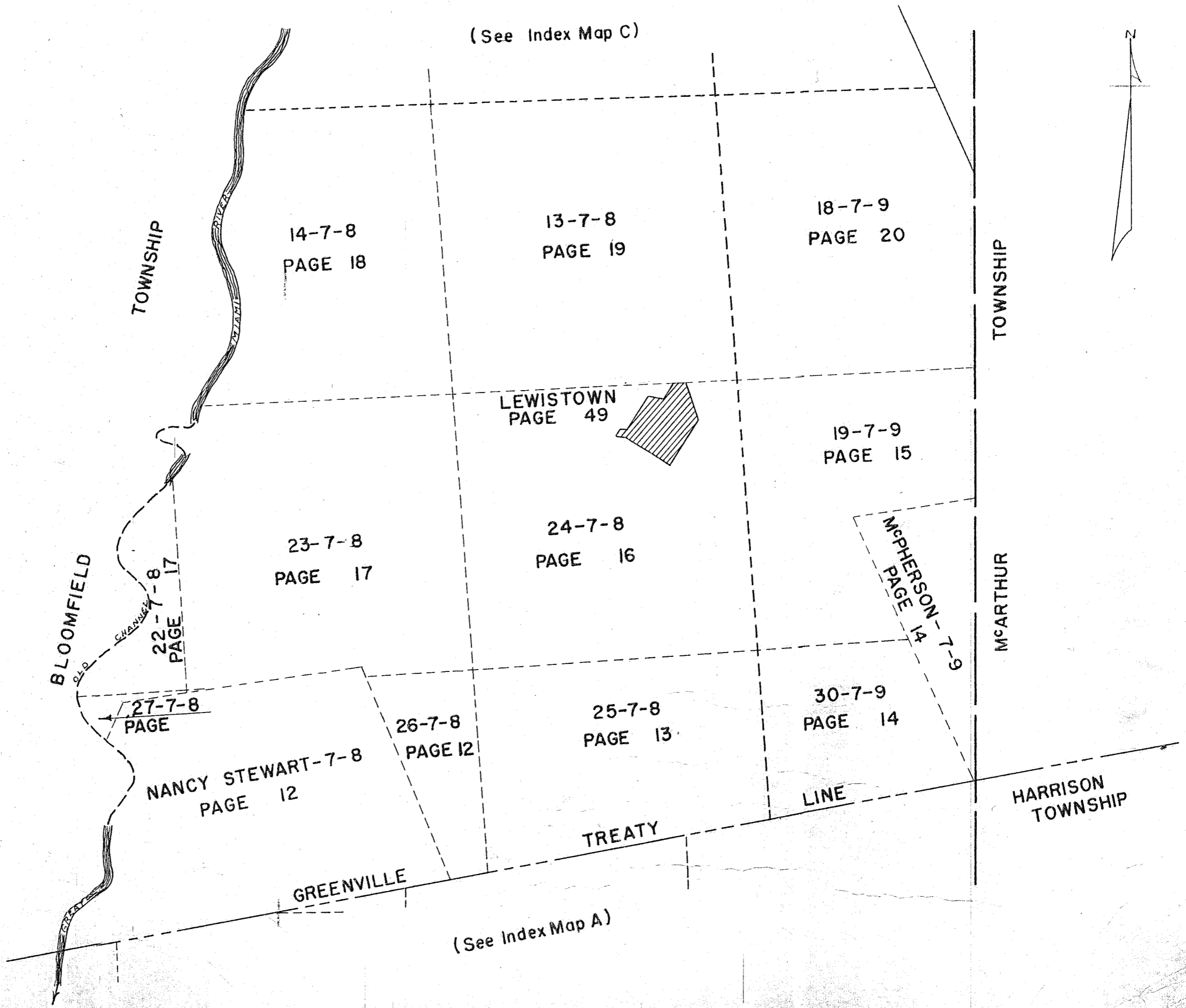
JUNE 12 1984



WASHINGTON TOWNSHIP (CENTRAL PART)

INDEX MAP

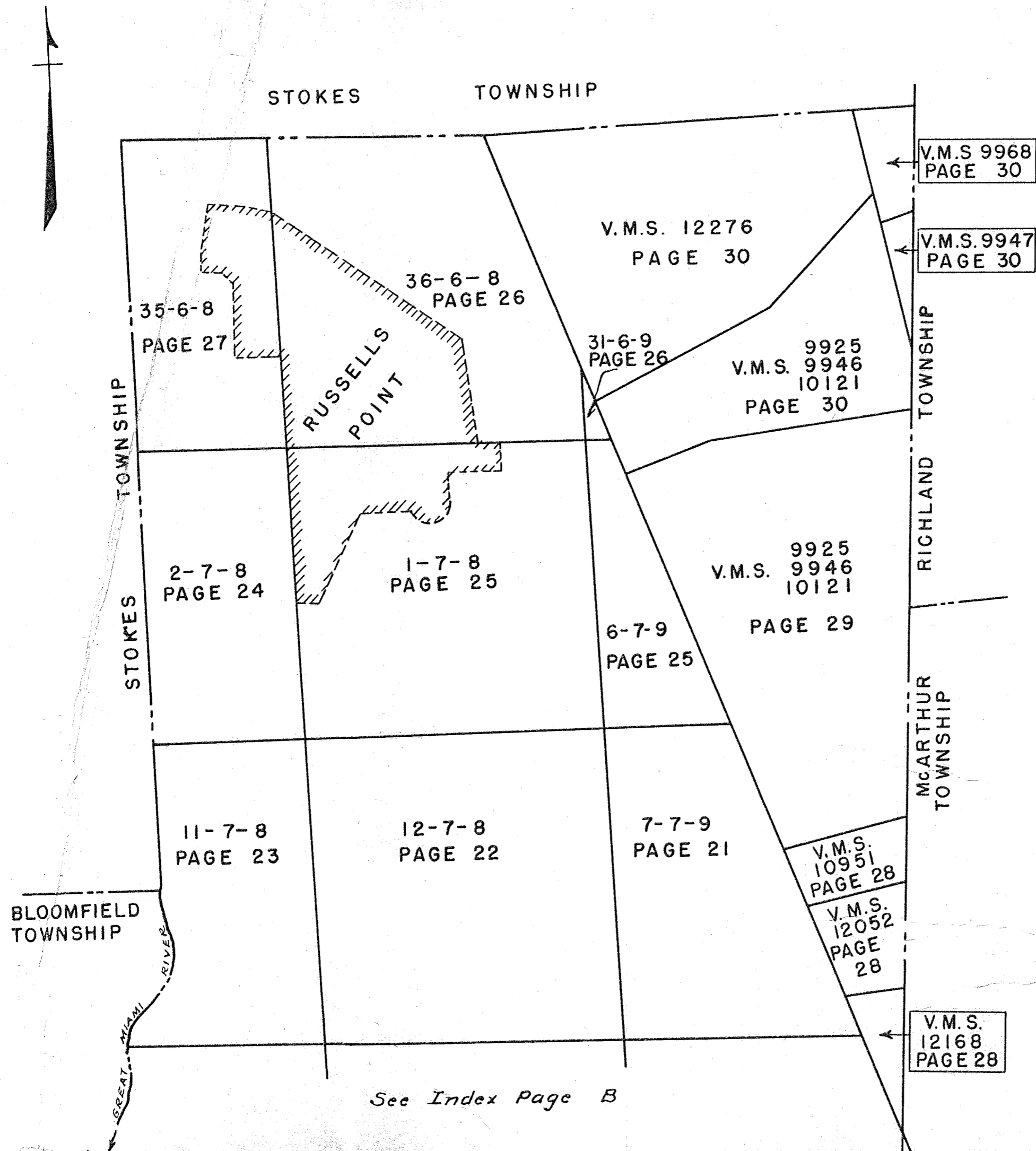
SECTION - TOWN - RANGE



WASHINGTON TOWNSHIP (NORTH PART)

INDEX MAP

ORDER OF NUMBERS SECTION - TOWN - RANGE



See Index Page B

INDEX

	SECTION	TOWN	RANGE	PAGE	
TOWNS SOUTH OF LATITUDE 41	35	6	8	27	
	36	6	8	26-38-39-40	
	1	7	8	25	
	2	7	8	24	
	11	7	8	23	
	12	7	8	22	
	13	7	8	19	
	14	7	8	18	
	22	7	8	17	
	23	7	8	17	
	24	7	8	16	
	25	7	8	13	
	26	7	8	12	
	27	7	8	12	
RANGES EAST OF OHIO-INDIANA LINE	NANCY STEWART	7	8	12	
	31	6	8	26	
	6	7	9	25	
	7	7	9	21	
	18	7	9	20	
	19	7	9	15	
	30	7	9	14	
	McPHERSON	7	9	14	
	TOWNS EAST OF GREAT MIAMI RIVER	4	2	14	2
		5	2	14	5
6		2	14	8	
10		2	14	1	
11		2	14	6	
12		2	14	7	
16		2	14	1	
17		2	14	6	
18		2	14	7	
RANGES NORTH OF OHIO RIVER		34	3	14	3
	35	3	14	4	
	36	3	14	9	
	1	1	15	11	
	7	1	15	11	
	32	2	15	10	

VIRGINIA MILITARY SURVEYS	PAGE
9925-9946-10121	29-30
9947	30
9968	30
10951	28
12052	28
12168	28
12276	30

D.E.G.
10/1/60

WASHINGTON TOWNSHIP

INDEX

ALLOTMENTS, ISLANDS, SUBDIVISIONS AND TOWNS

ARTIST ISLAND	44	NEELEYS ISLAND (WILLOW ISLE SUBDIVISION)	48
BAYSIDE CONDOMINIUM (RUSSELLS POINT)	69	ORCHARD ISLAND	38-39
BERG'S ALLOTMENT	31	PRIEST ISLAND	46
CHEROKEE HEIGHTS SUBDIVISION NO. 1	37	PUTERBAUGH SUBDIVISION	31
CRYSTAL BEACH ISLAND	45	RUSSELLS POINT CORPORATION	76 50 TO 55 INCLUSIVE.
DUNNS POND ALLOTMENT	33	SMITH ALLOTMENTS 1, 2 & 3.	41
FIVE PARKS ALLOTMENT	31	<i>Town House Sub-Div.</i>	57
FIVE PARKS ADDITION	31	TOWPATH ISLAND	47
FUNKS SUBDIVISION	31	WATERBURYS ALLOTMENT NO. 1	34
HARBOR VIEW CONDOMINIUM (RUSSELLS POINT)	70	WATERBURYS ALLOTMENT NO. 2	34-A
HEDGES SUBDIVISION	43	WATERBURYS UNRECORDED PLAT	35
LEWISTOWN	49	WILLOW ISLE SUBDIVISION	48
MOUNDWOOD ALLOTMENT	32	WOLFE ISLAND	38
		WOLF'S 1 ST. SUBDIVISION	42

*NOTE: FOR TRANSFERS FROM 1977-TO-1980 IN RUSSELLS POINT
SEE THE 1972 BOOK FOR WASHINGTON TOWNSHIP*

SURVEY OR SECTION	SUB. NO.	NO. ACRES	GRANTOR	GRANTEE	ACRES TRANS'FRD	TRANS.	DATE OF TRANSFER	DEED		LOT NO.	SIZE		REMARKS
								VOL.	PAGE		FRONT	DEPTH	

10-2-14		101.03	HARRY J. GOODWIN ETM	LARRY J. GOODWIN ETUX	101.03	✓	8-22-78	378	588/589				93.00 Ac + B.00 Ac.
10-2-14		84.26	STANLEY E. LINET ETUX	JACK EARL LINET ETUX	1.653	✓	12-3-79	386	93/14				NEW SURVEY
10-2-14		55.93	RALPH E. ROGERS (Doub)	CLAIRE J. ROGERS	55.93	✓	11-12-80	390	92/93				
10-2-14		38.12	RALPH E. ROGERS (Doub)	CLAIRE J. ROGERS	38.12	✓	11-12-80	390	96/97				
10-2-14		42.95	RALPH E. ROGERS (Doub)	CLAIRE J. ROGERS	42.95	✓	11-12-80	390	98/99				
10-2-14		14.01	CATHERINE KRISHON	DAVID W. PROFFITT ETUX	14.01	✓	12-4-80	390	989/391				
10-2-14		14.01	David W. Proffitt Etal	Jane L. Webster	14.01	✓	3-26-84	404	130				

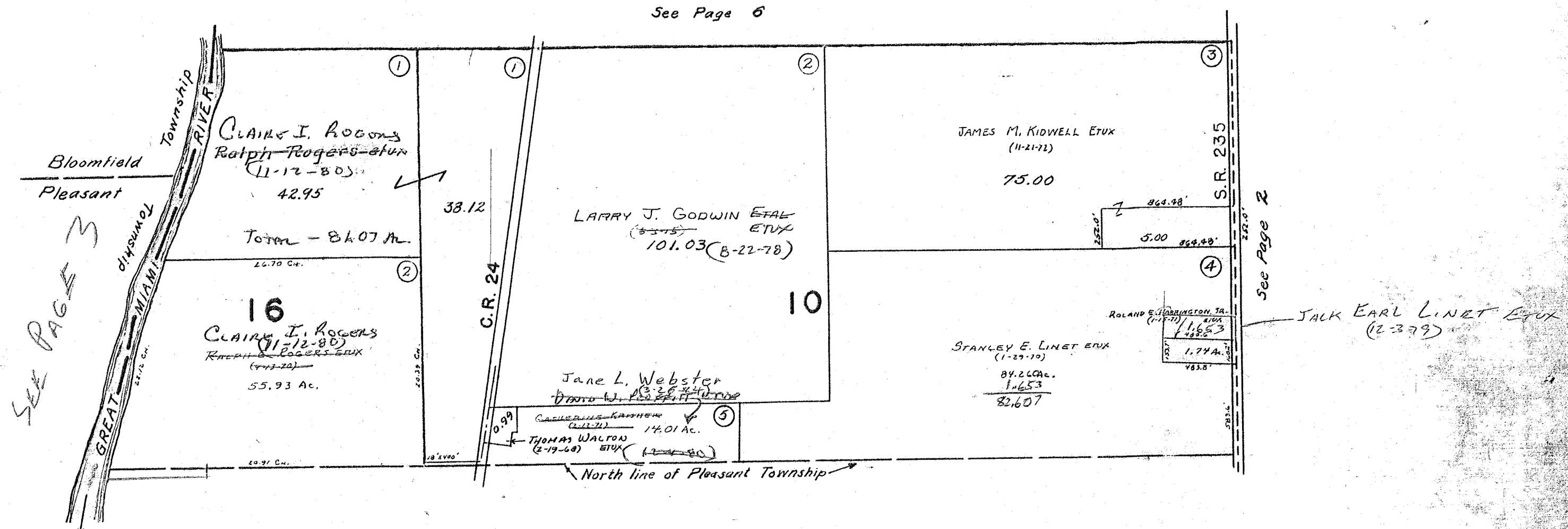
WASHINGTON TOWNSHIP

SECTION 16 TOWN 2 RANGE 14
SECTION 10 TOWN 2 RANGE 14

SCALE 10 CHAINS TO THE INCH

81.07

See Page 6



SEE PAGE 3

See Page 2

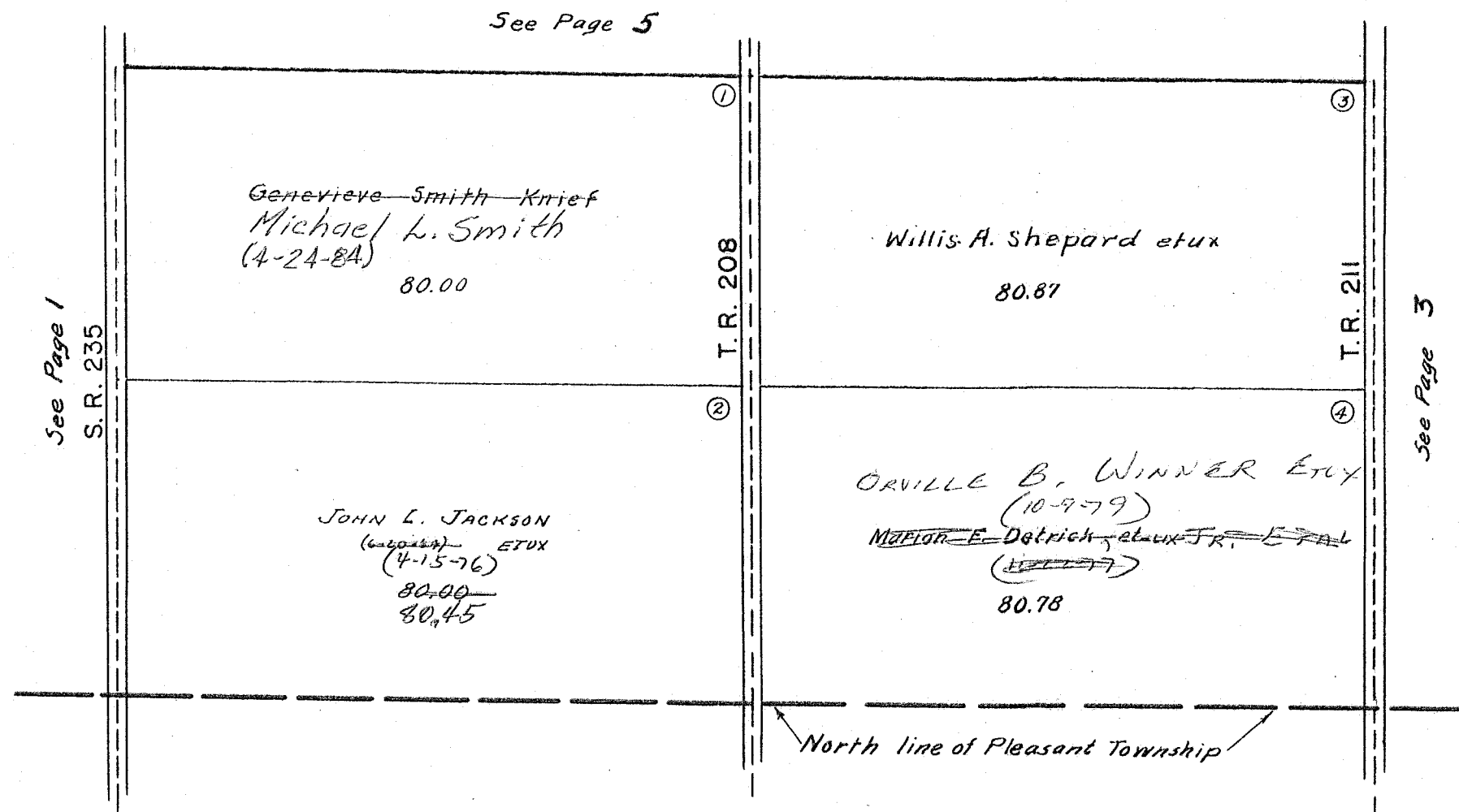
SEE PAGE 15

55.93
2.02
57.95

SURVEY OR SECTION	SUB. NO.	NO. ACRES	GRANTOR	GRANTEE	ACRES TRANS'FRD	TRANS.	DATE OF TRANSFER	DEED		LOT NO.	SIZE		REMARKS
								VOL.	PAGE		FRONT	DEPTH	
4-2-14		80.78	ALICE H. DETRICK DEL'D	MARION F. DETRICK	80.78	✓	12-22-77	374	316				
4-2-14		80.78	MARION F. DETRICK DEL'D	MARION F. DETRICK JR. ETAL	80.78	✓	12-22-77	374	317-318				
4-2-14		80.78	CLARA B. DEWEESE ETAL	ORVILLE B. WINNER ETUX	80.78	✓	10-9-79	385	387				
4-2-14		80.00	Genevieve Smith Knief	Michael L. Smith	80.00	✓	1-24-84	40A	568				

WASHINGTON TOWNSHIP
SECTION 4 TOWN 2 RANGE 14

SCALE 10 CHAINS TO THE INCH



SEE PAGE 16

SURVEY OR SECTION	SUB. NO.	NO. ACRES	GRANTOR	GRANTEE	ACRES TRANSFRD	TRANS.	DATE OF TRANSFER	DEED		LOT NO.	SIZE		REMARKS
								VOL.	PAGE		FRONT	DEPTH	
34-3-14		7.92	VIOLA J. KUHN BISHOP ETAL	LEE WOODRUFF III	7.92	✓	3-18-77	369	384-385				
34-3-14		7.92	LEE WOODRUFF III	GEORGE H. KUHN	7.92	✓	3-18-77	369	386-387				
34-3-14		7.92	GEORGE H. KUHN	GEORGE HOWARD KUHN, JR. ETUX	1.06	✓	1-10-79	381	73/74				New Survey
34-3-14		0.72	IRENE FOOT	GEORGE H. KUHN	0.20	✓	1-10-79	381	71/72				
34-3-14		0.72	IRENE E. FOOT (Died)	HILLIS E. FOOT	0.72	✓	1-16-79	381	144/145				
34-3-14		0.99	GEORGE H. KUHN	PHILIP WILLIAM KUHN ETUX	0.99	✓	1-18-79	381	250/251				New Survey
34-3-14		0.72	HILLIS E. FOOT	LILLIAN FOOT	0.72	✓	7-8-80	388	853/384				
34-3-14		12.89	JAMES C. MUSSEN ETUX	WILLIAM E. ALIG ETAL	12.89	✓	10-20-80	389	207/209				7.02 } See Survey 5.87 }
34-3-14		47.00	ORLANDO C. ELSHOFF (Died)	MARY A. ELSHOFF	47.00	✓	12-14-81	394	663/664				
34-3-14		26.39	ORLANDO C. ELSHOFF (Died)	MARY A. ELSHOFF	26.39	✓	12-14-81	394	665/667				
34-3-14		47.00	MARY A. ELSHOFF	STEVEN RAY MEAD ETUX	5.00	✓	8-17-82	397	76/77				New Survey

SURVEY OR SECTION	SUB. NO.	NO. ACRES	GRANTOR	GRANTEE	ACRES TRANS'FRD	TRANS.	DATE OF TRANSFER	DEED		LOT NO.	SIZE		REMARKS
								VOL.	PAGE		FRONT	DEPTH	
35-3-14		11.32	ORLANDO C. ELSHOFER (Solo)	MARY A. ELSHOFER	11.32	✓	12-14-81	394	653/1667				
35-3-14		145.94	EZRA J. NEER ETX (GC)	AARON J. NEER	145.94	✓	7-30-82	386	869-370				
35-3-14		29.13	RUSSELL D. BUCHENROTH	LEO E. G. BUCHENROTH ETAL	29.13	✓	12-23-82	398	473/474				
35-3-14		4.00	Mary Frances Smith	Timothy J. Smith Etal	4.00	✓	1-5-84	402	973				

WASHINGTON TOWNSHIP
SECTION 35 TOWN 3 RANGE 14

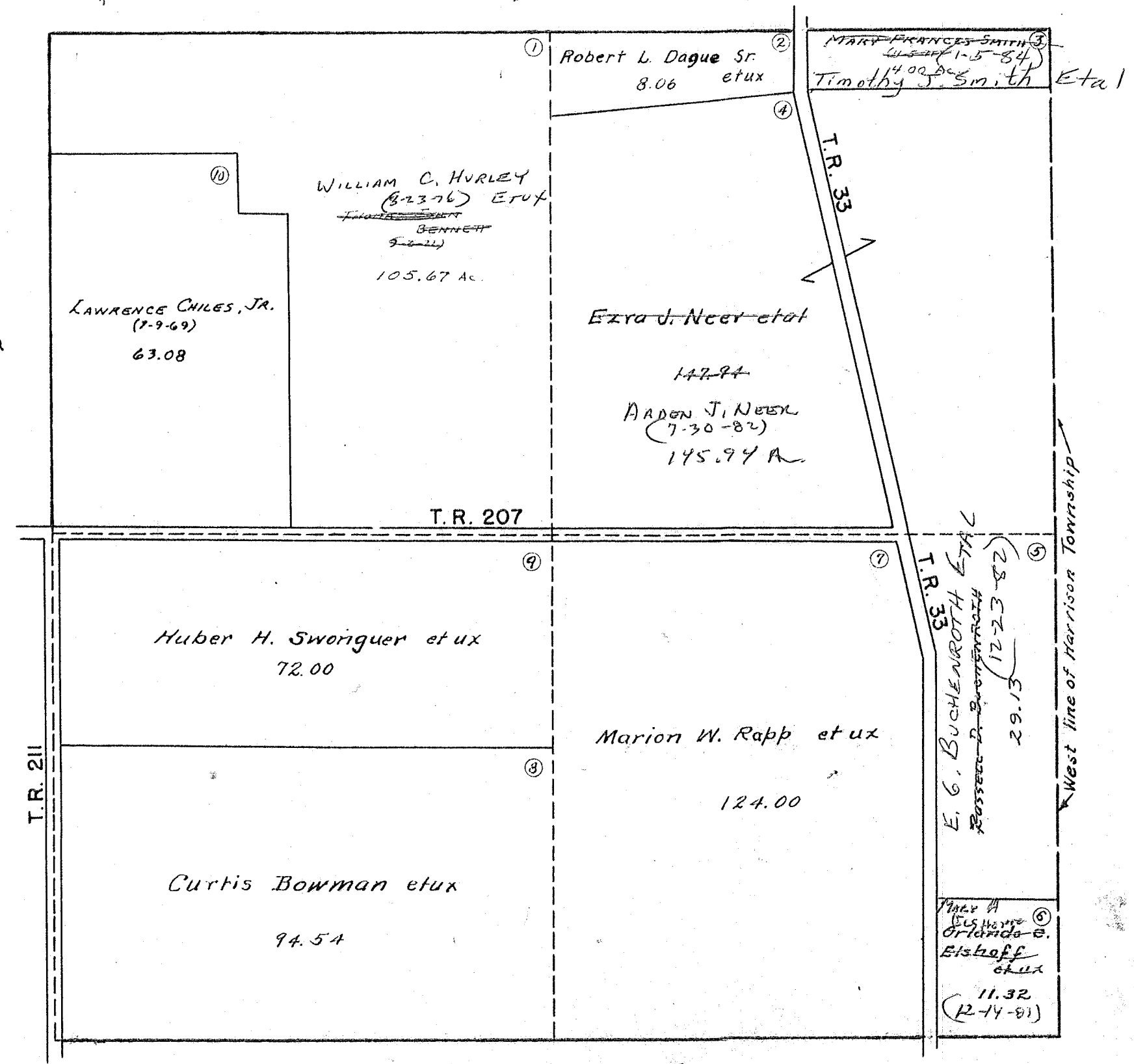
SCALE 10 CHAINS TO THE INCH

6-2-14
3-2-14

See Page 9

5-2-14

See Page 5



158.00
8.06

149.94
4.00

145.94

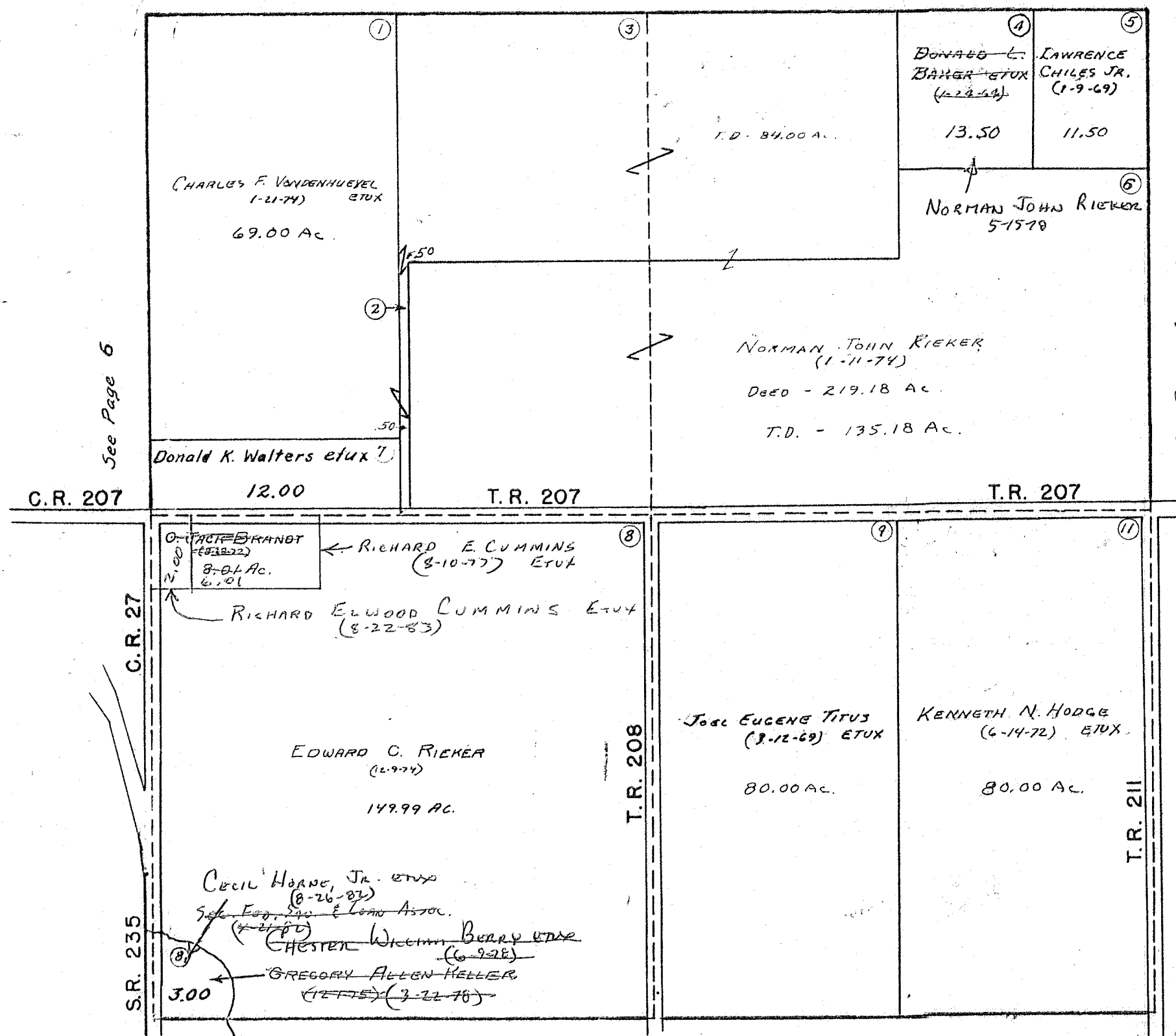
See Page 3

SURVEY OR SECTION	SUB. NO.	NO. ACRES	GRANTOR	GRANTEE	ACRES TRANS'FRD	TRANS.	DATE OF TRANSFER	DEED		LOT NO.	SIZE		REMARKS
								VOL.	PAGE		FRONT	DEPTH	
5-2-14		8.01	O. JACK BRANDT ETUX	RICHARD E. CUMMINS ETUX	8.01	✓	8-10-77	372	35-36				
5-2-14		3.00	GREGORY ALLEN KELLEN ETAL	EILEEN M. RAYNE	3.00	✓	3-22-78	375	347-348				
5-2-14		3.00	EILEEN M. RAYNE	GREGORY ALLEN KELLEN	3.00	✓	3-22-78	375	347-350				
5-2-14		13.50	DONALD L BAKER ETUX	NORMAN JOHN RIEKER	13.50	✓	5-14-78	376	220-221				
5-2-14		3.00	GREGORY ALLEN KELLEN	CHESTER WILLIAM BERRY ETUX	3.00	✓	6-9-78	376	217/218				
5-2-14		3.00	CHESTER WILLIAM BERRY ETAL	Soc. Fed. Sav. & Loan Assoc.	3.00	✓	4-21-82	395	760/762				
5-2-14		3.00	Soc. Fed. Sav. & Loan Assoc.	CECIL HORNE, JR. ETUX	3.00	✓	8-26-82	397	200/207				
5-2-14		8.01	RICHARD E. CUMMINS ETUX	RICHARD ELWOOD CUMMINS ETUX	2.00	✓	8-22-83	401	216/217				NEW SURVEY

WASHINGTON TOWNSHIP
SECTION 5 TOWN 2 RANGE 14

SCALE 10 CHAINS TO THE INCH

See Page 8



See Page 6

See Page 4

See Page 2

SURVEY OR SECTION	SUB. NO.	NO. ACRES	GRANTOR	GRANTEE	ACRES TRANS'FRD	TRANS.	DATE OF TRANSFER	DEED		LOT NO.	SIZE		REMARKS
								VOL.	PAGE		FRONT	DEPTH	
11-2-14		0.34	WILBUR A. FULLERTON DEL'D	LAURA I. FULLERTON	0.34	✓	3-30-76	375	417-420				
11-2-14		0.56	MARVIN STAFFORD	LINDA STAFFORD	0.50	✓	5-26-78	376	489/490				
11-2-14		0.55	MARVIN STAFFORD	LINDA STAFFORD	0.55	✓	6-26-78	377	177/178				
11-2-14		1.00	MARTHA M. FOULK	WILLIAM H. HALL ETUX	1.00	✓	7-17-78	377	594-595				
11-2-14		0.55	STANLEY L. HUDSON, JR. ETUX	MARSHA KAY STIDAM	0.55	✓	10-26-78	379	895				
11-2-14		0.55	MARSHA K. STIDAM	STANLEY L. HUDSON, JR.	0.55	✓	10-26-78	379	896				
11-2-14		9.46+16.18	HERSHEL C. KNIGHT (DELD)	FREDA J. KNIGHT	9.46+16.18	✓	3-29-79	382	204/205				
17-2-14		9.46	FREDA J. KNIGHT	PERRY U. KNIGHT	9.46	✓	3-29-79	382	206/209				
17-2-14		9.46	PERRY U. KNIGHT	PERRY U. KNIGHT ETUX	9.46	✓	3-29-79	382	210/213				
11-2-14		12.00	HERSHEL C. KNIGHT (DELD)	FREDA J. KNIGHT	12.00	✓	3-29-79	382	214/215				
11-2-14		1.00	WILLIAM H. HALL ETUX	VAUGHN D. LARSON ETUX	1.00	✓	4-24-79	382	552				
11-2-14		12.00	FREDA J. KNIGHT	WALTER V. PETERS, JR. ETUX	12.00	✓	5-18-79	383	65/67				
11-2-14		16.18	FREDA J. KNIGHT	WALTER V. PETERS, JR. ETUX	16.18	✓	5-18-79	383	276/277				
11-2-14		21.29	DONALD K. WALTERS ETUX	JAMES H. ELLIS ETUX	21.29	✓	8-2-79	384	416/417				
17-2-14		84.89	RALPH E. ROGERS ETUX	ERVIN L. GODWIN ETUX	0.90	✓	8-9-79	384	418/419				NEW SURVEY
11-2-14		20.68	ERVIN L. GODWIN ETUX	RALPH E. ROGERS ETUX	1.30	✓	8-9-79	384	376/377				" " "
11-2-14		68.54	STANLEY E. LINER ETUX	CLYDE R. R. WATKINS ETUX	1.461	✓	9-18-79	384	519/550				" " "
11-2-14		34.32	RUTH KNIGHT	DONALD E. KNIGHT ETUX	34.32	✓	4-14-80	387	94/95				
11-2-14		1.30	RALPH E. ROGERS (DELD)	CLARE E. ROGERS	1.30	✓	11-12-80	390	173/174				
11-2-14		33.00	RALPH E. ROGERS (DELD)	CLARE I. ROGERS	33.00	✓	11-17-80	390	378/379				
17-2-14		83.99	RALPH E. ROGERS (DELD)	CLARE I. ROGERS	83.99	✓	11-17-80	390	62/63				
11-2-14		21.29	MELODY R. KNIGHT (ELLIS)	JAMES H. ELLIS	21.29	✓	9-7-82	397	62/65				
17-2-14		0.54	HERBERT M. LITTLE ETUX	MARILYN SCOTT	0.54	✓	11-12-82	398	401/402				
17-2-14		0.54	MARILYN SCOTT	HERBERT M. LITTLE	0.54	✓	11-12-82	398	403/404				
11-2-14		80.00	JAMES H. ELLIS ETUX	ALICE D. MARTIN	1.22	✓	8-25-83	401	367				NEW SURVEY
11-2-14		1.00	Vaughn D. Larson etux	The Peoples Building & Loan Co.	1.00	✓	4-11-84	404					

SURVEY OR SECTION	SUB. NO.	NO. ACRES	GRANTOR	GRANTEE	ACRES TRANS'FRD	TRANS.	DATE OF TRANSFER	DEED		LOT NO.	SIZE		REMARKS
								VOL.	PAGE		FRONT	DEPTH	
12-2-14		183.00 59.20	LAWRENCE HUNKLER ETAL	DONALD W. ROPP ETUX	183.00 59.20	✓	2-2-77	368	796- 797				
12-2-14		183.00	DONALD W. ROPP ETUX	LAWRENCE E. HUNKLER ETAL	39.37	✓	2-2-77	368	803- 804				NEW SURVEY
12-2-14		183.00	DONALD W. ROPP ETUX	DAREL E. HURLEY ETUX	62.03 5.00 5.00	✓	2-9-77	368	916- 918				NEW SURVEY
12-2-14		32.76	WESLEY ROBINSON ETUX	ROBERT E. CROCKETT ETUX	32.76	✓	5-16-77	370	333- 335				
12-2-14		4.22	CURRY B. KNOTT ETUX	JACK RALPH WOODS ETUX	4.22	✓	11-10-77	373	717- 718				
12-2-14		62.03	DAREL E. HURLEY ETUX	ERVIN L. GODWIN ETUX	62.03	✓	1-11-78	374	536- 537				
12-2-14		2.48	LOWELL RANDOLPH CUMMINS ETUX	WILLIAM T. MINAHAN JR. ETUX	2.48	✓	1-13-78	374	565				
12-2-14		88.85 41.95	DONALD W. ROPP ETUX	ROBERT RONALD EGBERT ETUX	88.85 41.95	✓	2-17-78	374	952- 955				
12-2-14		88.85 41.95	RONALD EGBERT ETUX	EDWARD C. RIEKER	35.00 15.40 ac. 19.60 ac.	✓	4-11-78	375	542- 593				NEW SURVEY
12-2-14		74.45 22.35	RONALD EGBERT ETUX	NORMAN J. RIEKER	24.45 22.35	✓	4-11-78	375	594- 599				
12-2-14		8.32	PERRY V. KNIGHT ETAL	RALPH D. SRIKUS ETUX	8.32	✓	6-30-78	377	249/ 1250				
12-2-14		62.03	ERVIN L. GODWIN ETUX	LARRY J. GODWIN ETUX	62.03	✓	7-27-78	377	737- 730				
12-2-14		16.12	TOM L. EDWARDS ETUX	HOME REMODELING Co., INC.	16.12	✓	3-15-79	382	23/ 124				
18-2-14		7.53 49.92	HESTER L. KNIGHT (DOL'S)	FREDA J. KNIGHT	7.53 49.92	✓	3-29-79	382	206/ 205				
18-2-14		7.53 49.92	FREDA J. KNIGHT	PERRY V. KNIGHT	7.53 49.92	✓	3-29-79	382	206/ 209				
18-2-14		7.53 49.92	PERRY V. KNIGHT	PERRY V. KNIGHT ETUX	7.53 49.92	✓	3-29-79	382	210/ 217				
18-2-14		2.48	WILLIAM T. MINAHAN, JR. ETUX	ROBERT L. DAGUE, JR. ETUX	2.48	✓	8-6-79	384	347/ 348				
12-2-14		3.570	DONALD L. BAKER ETUX	ROBERT A. HAUT ETAL	3.57	✓	6-20-79	384	557- 558				
12-2-14		16.12	HOME REMODELING Co., INC.	FARMERS BANKING Co.	16.12	✓	10-28-81	394	181/ 183				
18-2-14		0.45	HERBON M. LITTLE ETUX	MARILYN SCOTT	0.45	✓	11-12-82	398	62/ 63				
18-2-14		0.45	MARILYN SCOTT	HERBON M. LITTLE	0.45	✓	11-12-82	398	64/ 65				
12-2-14		39.37	LAWRENCE E. HUNKLER DEED	APOLLONIA C. HUNKLER	39.37	✓	1-31-83	398	916- 917				U.N.D. 1/2
12-2-14		16.12	THE FARMERS BANKING Co.	CURTIS G. V. MALLORY	16.12	✓	6-20-83	400	598- 599				

WASHINGTON TOWNSHIP

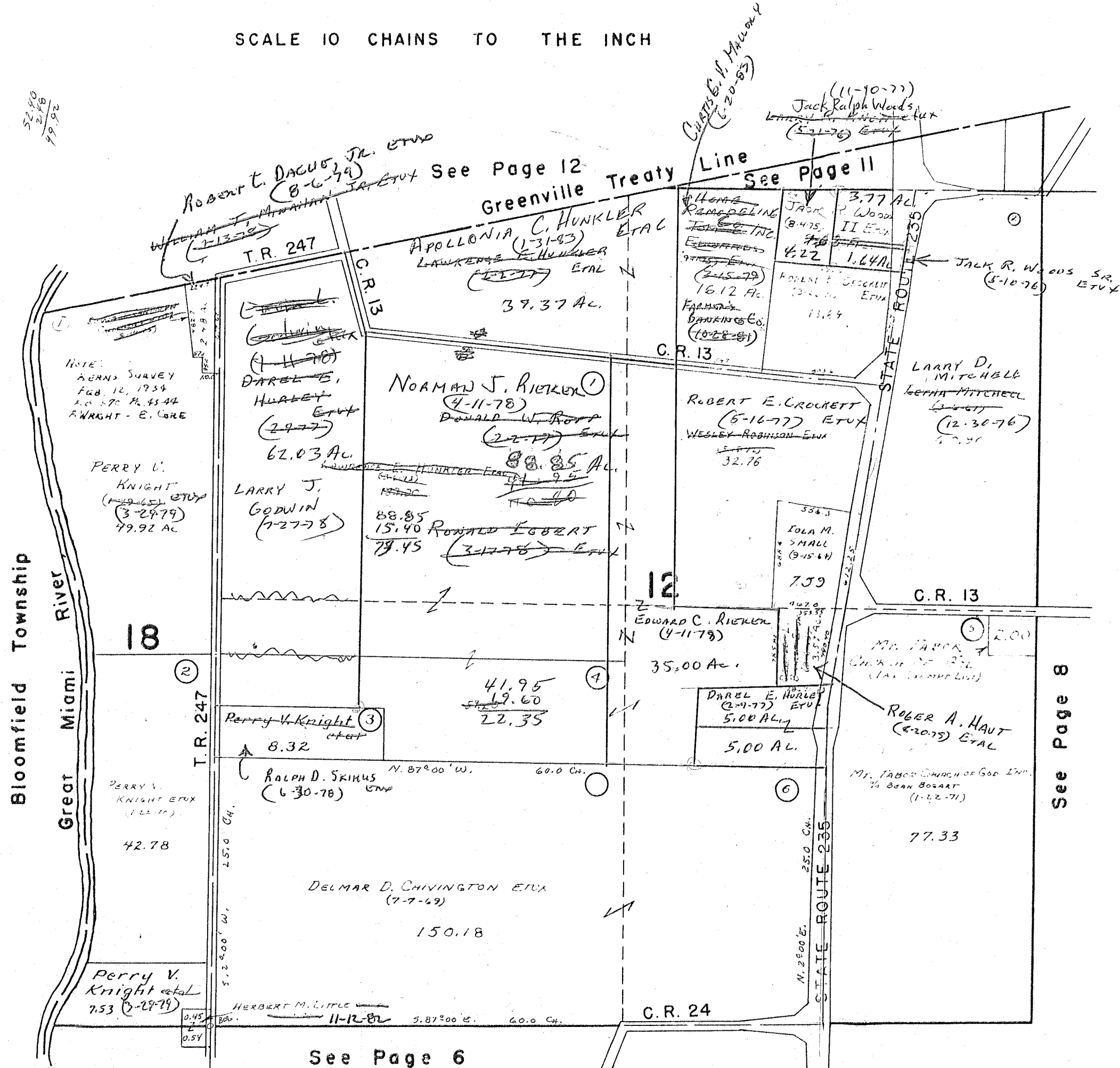
163.00

SECTION 18 TOWN 2 RANGE 14

SECTION 12 TOWN 2 RANGE 14

SCALE 10 CHAINS TO THE INCH

52.40
2.78
19.92



NOTE:
BEANS SURVEY
FEB. 12, 1954
L.O. 57, R. 5344
F. WRIGHT - E. CORE

PERRY V.
KNIGHT
(3-24-79)
49.92 AC

DARLE E.
HURLEY
(2-27-77)
62.03 AC

LARRY J.
GODWIN
(1-27-78)

NORMAN J. RIEKER
(4-11-78)
DONALD W. ROOP
(2-27-77)
88.85 AC

88.85
15.40 RONALD ROBERT
79.45 (3-17-78) ETAL

ROBERT E. CROCKETT
(5-16-77) ETAL
WESLEY ROBINSON ETAL
32.76

EDWARD C. RIEKER
(4-11-78)
35.00 AC

PERRY V. KNIGHT
(3-24-79)
8.32

RALPH D. SKIKUS
(6-30-78) ETAL
N. 87°00' W. 60.0 CH.

DELMAR D. CHIVINGTON ETAL
(7-7-69)
150.18

PERRY V.
KNIGHT ETAL
7.53 (2-29-79)

HERBERT M. LITTLE
11-12-82 5.87°00' E. 60.0 CH.

DARLE E. HURLEY
(2-27-77) ETAL
5.00 AC

5.00 AC

MR. JARCK
CHURCH OF GOD
(1st Church Line)

ROGER A. HAUT
(2-20-75) ETAL

MT. TABER CHURCH OF GOD ETAL
% DEAN BOLART
(1-12-71)

77.33

ROBERT E. DACUS JR. ETAL
(8-6-79)
See Page 12

GREENVILLE TREATY LINE
See Page 11

CHURCH OF GOD
(2-20-83)

JACK RALPH WOODS
ETAL
(5-10-76)

JACK R. WOODS SR.
(5-10-76) ETAL

LARRY D.
MITCHELL
LORNA MITCHELL
(12-30-76)

Bloomfield Township

Great Miami River

18

12

C.R. 13

T.R. 247

C.R. 13

C.R. 13

STATE ROUTE 235

T.R. 247

STATE ROUTE 235

C.R. 24

See Page 6

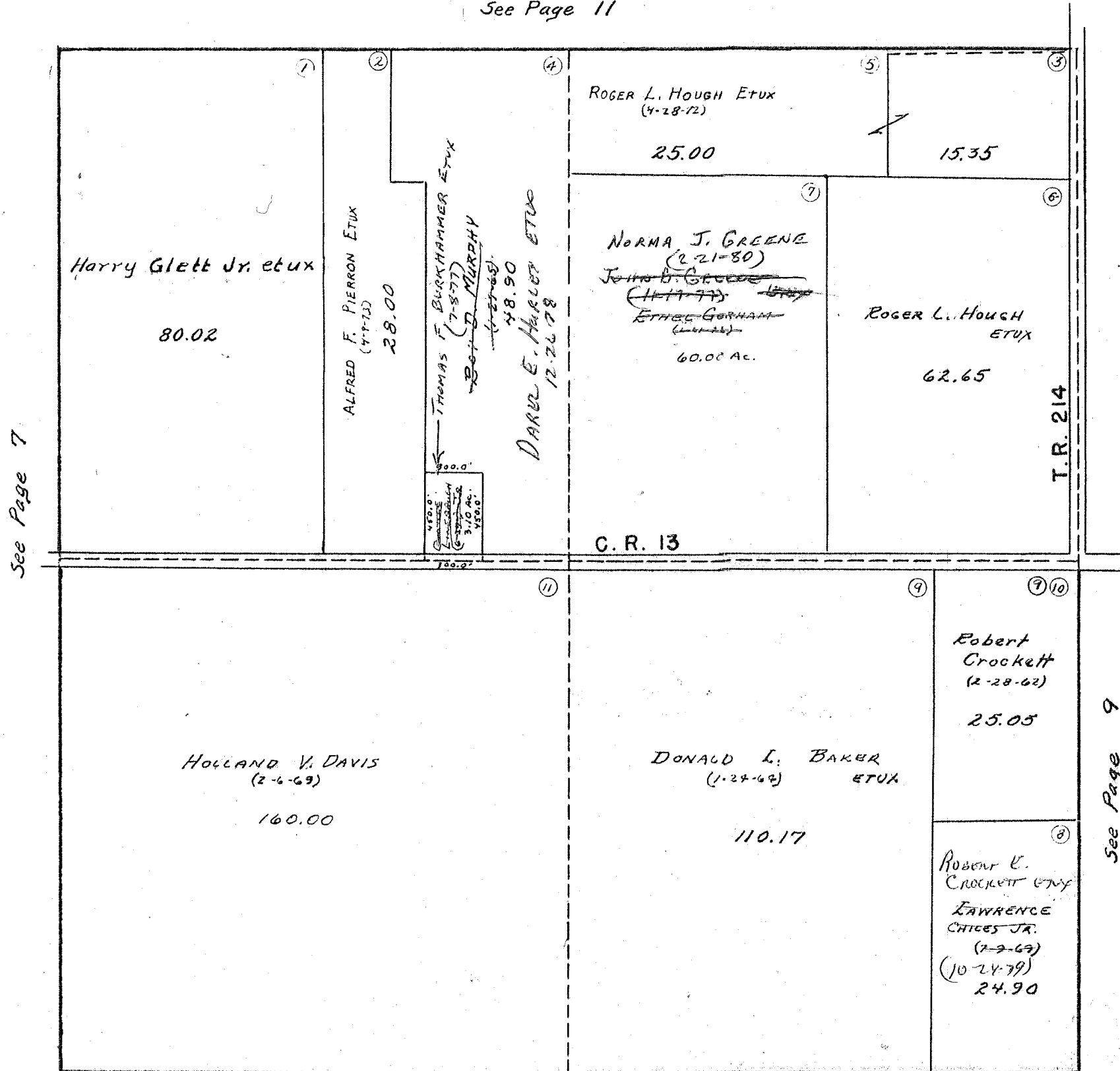
See Page 8

SURVEY OR SECTION	SUB. NO.	NO. ACRES	GRANTOR	GRANTEE	ACRES TRANS'FRD	TRANS.	DATE OF TRANSFER	DEED		LOT NO.	SIZE		REMARKS
								VOL.	PAGE		FRONT	DEPTH	
6-2-14		3.10	ORVILLE LINEBAUGH, JR.	THOMAS F. BURKHAMMER ETUX	3.10	✓	7-3-77	371	473-474				
6-2-14		60.00	IRVIN L. GORHAM (Dec'd)	JOHN B. GREENE ETUX	60.00	✓	11-17-77	373	865-868				
6-2-14		60.00	ETHEL GORHAM	JOHN B. GREENE ETUX	60.00	✓	11-17-77	373	869-870				
6-2-14		48.90	ROY D. MURPHY	DARRELL E. HURLEY ETUX	48.90	✓	12-26-78	380	811/813				
6-2-14		24.90	LAWRENCE CHILES, JR.	ROBERT E. CROCKETT ETUX	24.90	✓	10-24-79	385	609/610				
6-2-14		60.00	JOHN B. GREENE DEC'D	NORMA J. GREENE	60.00	✓	2-21-80	386	919/920				

WASHINGTON TOWNSHIP
SECTION 6 TOWN 2 RANGE 14

SCALE 10 CHAINS TO THE INCH

See Page 11



See Page 7

See Page 5

See Page 9

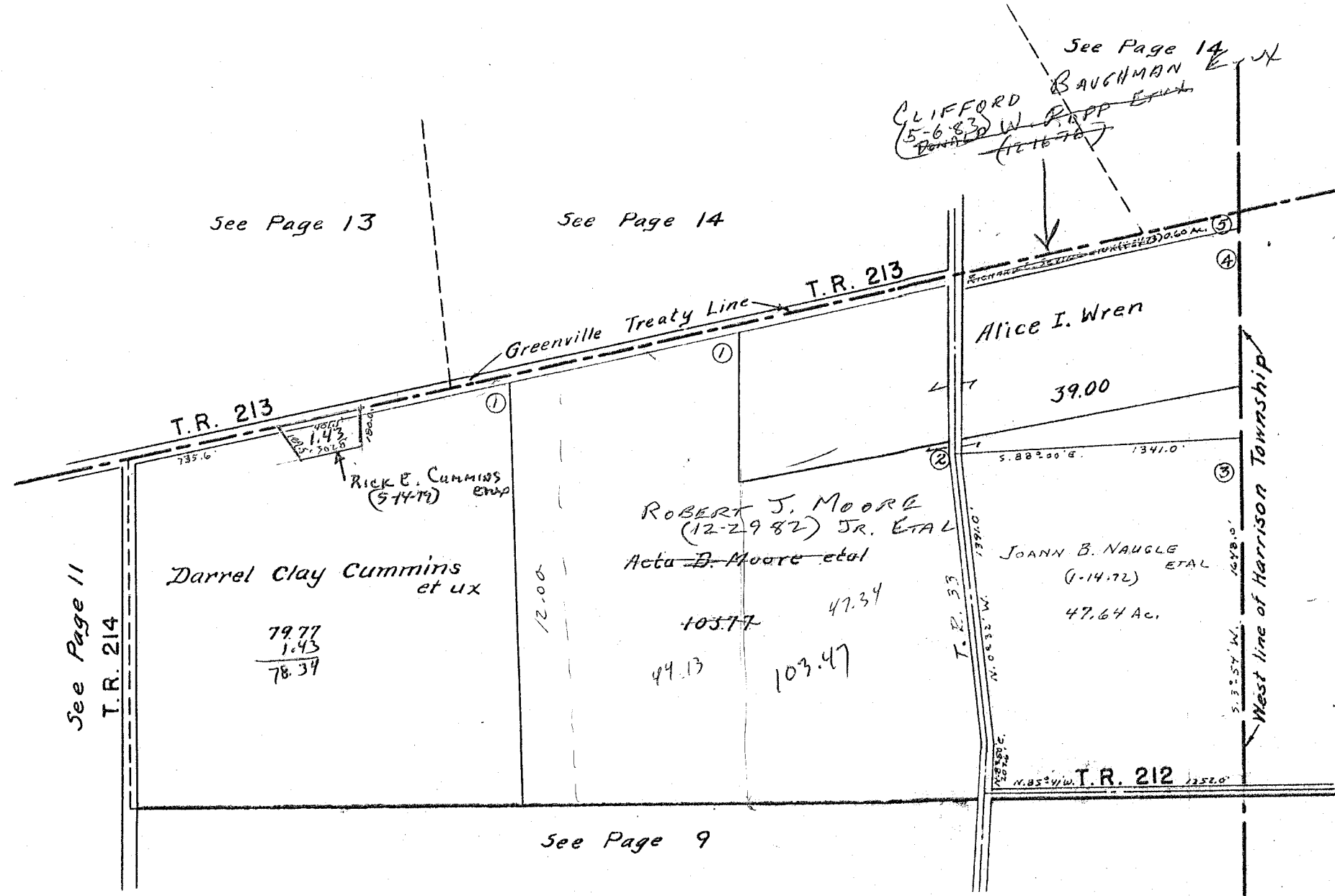
SURVEY OR SECTION	SUB. NO.	NO. ACRES	GRANTOR	GRANTEE	ACRES TRANS'FRD	TRANS.	DATE OF TRANSFER	DEED		LOT NO.	SIZE		REMARKS
								VOL.	PAGE		FRONT	DEPTH	
36-3-14		47.35	ALOUS L. GEBBY ETUX	JACK GREGORY BEST ETUX	1.00	✓	7-11-78	377	445/446				New Survey
36-3-14		129.64	C. ELIZABETH FULLERTON ETUX	LEO D. HURLEY	129.64	✓	1-28-79	381	289/291				
36-3-14		46.35	ALOUS L. GEBBY ETUX	TIMOTHY J. SMITH ETUX	22.33	✓	7-31-79	384	249/250				New Survey
36-3-14		24.02	" " "	THOMAS A. RAPP ETUX	24.02	✓	8-1-79	389	265/267				
36-3-14		0.92	JAMES F. HURLEY ETUX	LEO D. HURLEY	0.12	✓	10-2-81	393	837/840				New Survey
36-3-14		0.80	" " " "	JOSEPH E. BALDWIN ETAL	0.80	✓	3-30-82	395	601/602				
36-3-14		80.00	Mary Frances Smith	Timothy J. Smith Etal	80.00	✓	1-5-84	402	973				
36-3-14		1.57	Paul S. Kreglow decd	Mary Louise Kreglow	1.57	✓	3-6-84						

SURVEY OR SECTION	SUB. NO.	NO. ACRES	GRANTOR	GRANTEE	ACRES TRANS'FRD	TRANS.	DATE OF TRANSFER	DEED		LOT NO.	SIZE		REMARKS
								VOL.	PAGE		FRONT	DEPTH	
31-2-15		79.77	DARRELL CLAY CUMMINS ETUX	RICK E. CUMMINS ETUX	1.43	✓	5-14-79	382	930/931				New Survey
31-2-15		103.77	ACTA B. MOORE	ROBERT J. MOORE, JR. ETAL	103.77	✓	12-29-82	328	555/557				
31-2-15		0.60	DONALD W. ROFF ETUX	CLIFFORD BAUGHMAN ETUX	0.60	✓	5-6-83	399	998/1002				

WASHINGTON TOWNSHIP
SECTION 31 TOWN 2 RANGE 15

SCALE 10 CHAINS TO THE INCH

47.34
44.13
91.47
103.47



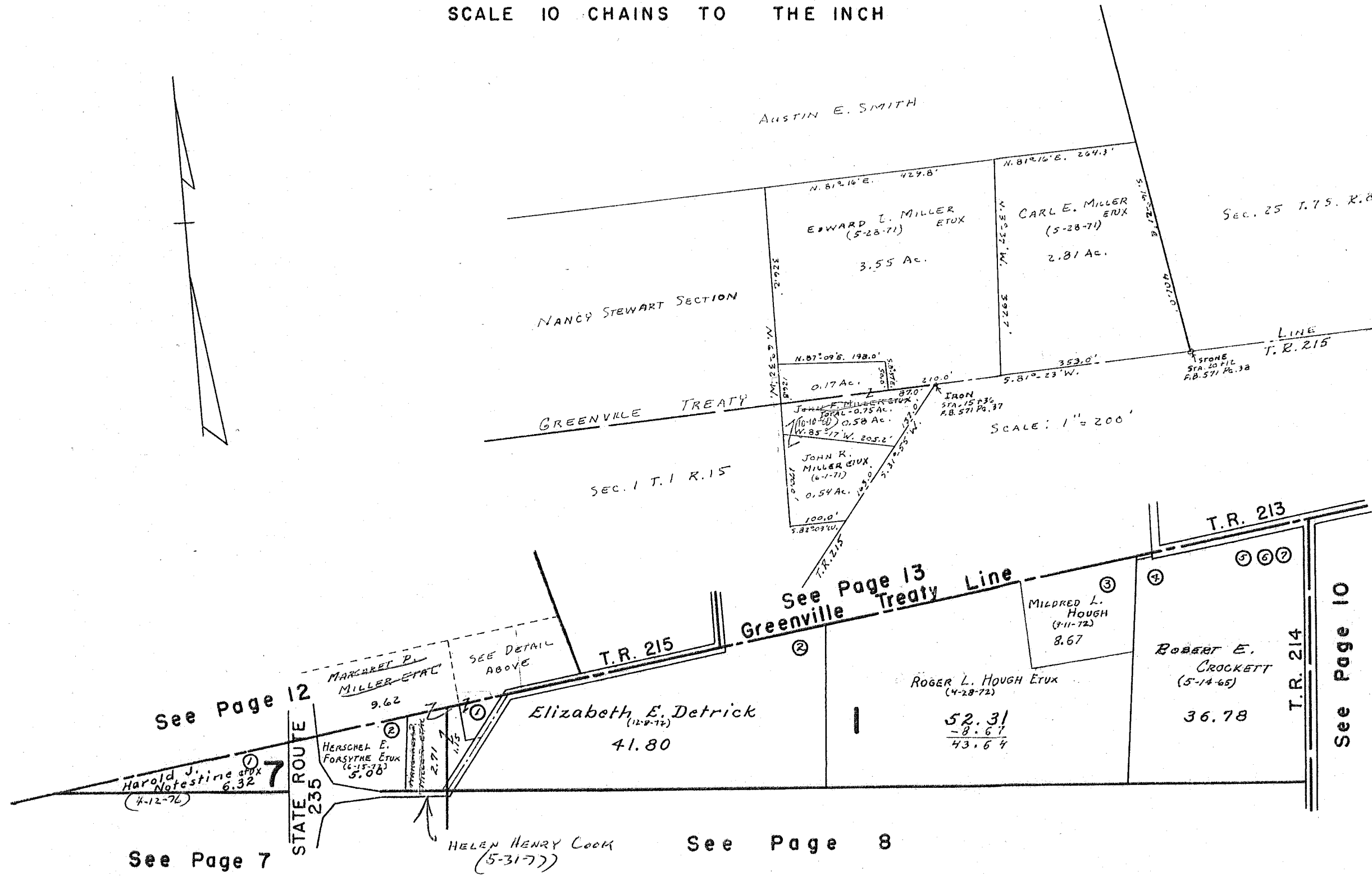
See Page 14
CLIFFORD BAUGHMAN
(5-6-83) W. PAPP ETAL
(12-16-78)

SURVEY OR SECTION	SUB. NO.	NO. ACRES	GRANTOR	GRANTEE	ACRES TRANS'FRD	TRANS.	DATE OF TRANSFER	DEED		LOT NO.	SIZE		REMARKS
								VOL.	PAGE		FRONT	DEPTH	
1-1-15		1.15	PHYLLIS MINAHAN ETAL JOHN F. MILLER ETUX	HELEN HENRY COOK	1.15	✓	5-31-77	370	631-				
7-1-15		2.71				2.71				634			
STEWART		0.58		JOHN R. MILLER ETUX	0.58	✓	10-10-80	389	691/				
1-1-15		0.17			0.17				692				

WASHINGTON TOWNSHIP

SECTION 7 TOWN 1 RANGE 15
SECTION 1 TOWN 1 RANGE 15

SCALE 10 CHAINS TO THE INCH

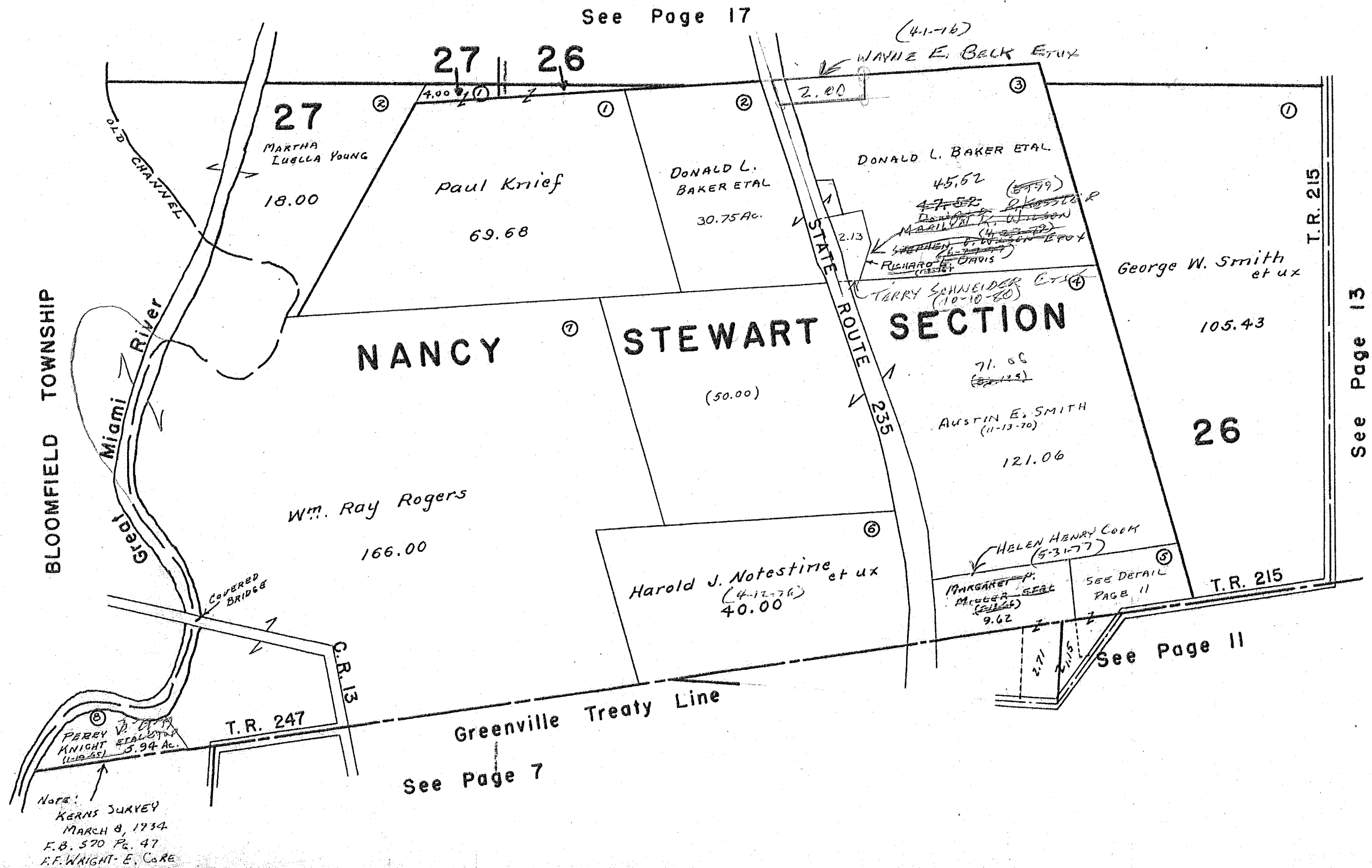


SURVEY OR SECTION	SUB. NO.	NO. ACRES	GRANTOR	GRANTEE	ACRES TRANS'FRD	TRANS.	DATE OF TRANSFER	DEED		LOT NO.	SIZE		REMARKS
								VOL.	PAGE		FRONT	DEPTH	
STEW-7-8		2.13	RICHARD L. DAVIS ETUX	JACK L. EVERHARDT ETAL	2.13	✓	1-5-77	368	469-470				
" "		9.62	PHYLLIS MINAHAN ETAL	HELEN HENRY COOK	9.62	✓	5-31-77	370	631-634				
" "		2.13	JACK L. EVERHARDT ETUX	STEPHEN O. WILSON ETUX	2.13	✓	6-2-77	371	87-88				
STEW-7-8		5.94	HENSHAW L. KNIGHT (DECD)	FREDA J. KNIGHT	5.94	✓	3-29-79	382	202/205				
" "		5.94	FREDA J. KNIGHT	PERRY V. KNIGHT	5.94	✓	3-29-79	382	206/209				
" "		5.94	PERRY V. KNIGHT	PERRY V. KNIGHT ETUX	5.94	✓	3-29-79	382	210/213				
" "		2.13	STEPHEN O. WILSON ETUX	MARSHA KAY STIDAM	2.13	✓	4-23-79	382	540				
" "		2.13	MARSHA KAY STIDAM	MARILYN K. WILSON	2.13	✓	4-23-79	382	541				
" "		2.13	MARILYN K. WILSON	DONALD R. KESSLER	2.13	✓	5-1-79	382	700				
" "		2.13	DONALD R. KESSLER ETUX	TERRY SCHNEIDER ETUX	2.13	✓	10-10-80	389	713				

WASHINGTON TOWNSHIP

SECTION 26 TOWN 7 S. RANGE 8 E.
SECTION 27 TOWN 7 S. RANGE 8 E.
NANCY STEWART SECTION TOWN 7 S. RANGE 8 E.

SCALE 10 CHAINS TO THE INCH



See Page 17

See Page 13

See Page 7

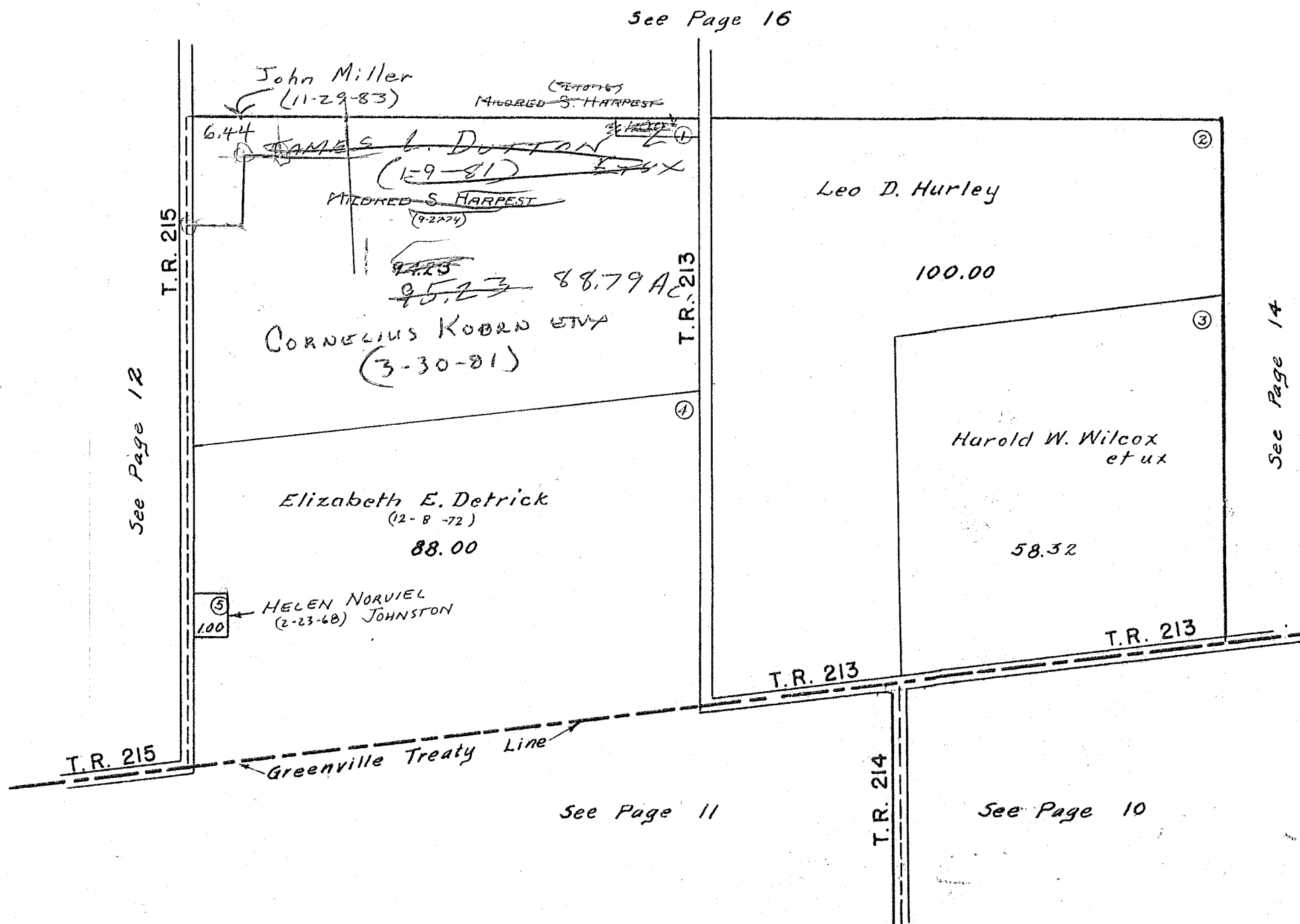
See Page 11

NOTE:
KERN'S SURVEY
MARCH 8, 1934
F.B. 570 P. 47
F.F. WRIGHT - E. CORE

SURVEY OR SECTION	SUB. NO.	NO. ACRES	GRANTOR	GRANTEE	ACRES TRANS'FRD	TRANS.	DATE OF TRANSFER	DEED		LOT NO.	SIZE		REMARKS
								VOL.	PAGE		FRONT	DEPTH	
25-7-8		95.23	MILDRED S. HARPEST DEED	JAMES L. DUTTON ETUX	95.23	✓	1-9-81	390	772/775				
25-7-8		95.23	JAMES L. DUTTON ETUX	CORNELIUS KOORN ETUX	95.23	✓	3-30-81	391	545/626				
25-7-8		6.44	Cornelius Koorn ETUX	John Miller	6.44	✓	11/29/83	402	627-629				New Survey

WASHINGTON TOWNSHIP
SECTION 25 TOWN 7 S. RANGE 8 E.

SCALE 10 CHAINS TO THE INCH



SURVEY OR SECTION	SUB. NO.	NO. ACRES	GRANTOR	GRANTEE	ACRES TRANS'FRD	TRANS.	DATE OF TRANSFER	DEED		LOT NO.	SIZE		REMARKS
								VOL.	PAGE		FRONT	DEPTH	
1/2 Prinson 30-7-9		1.00 1.00	NELLIE K. REID (Deed)	ROBERT C. REID	1.00 1.00	✓	6-11-80	388	99/100				

SECTION 30 TOWN 7 S. RANGE 9 E.
Mc PHERSON SECTION TOWN 7 S. RANGE 9 E.

SCALE 10 CHAINS TO THE INCH

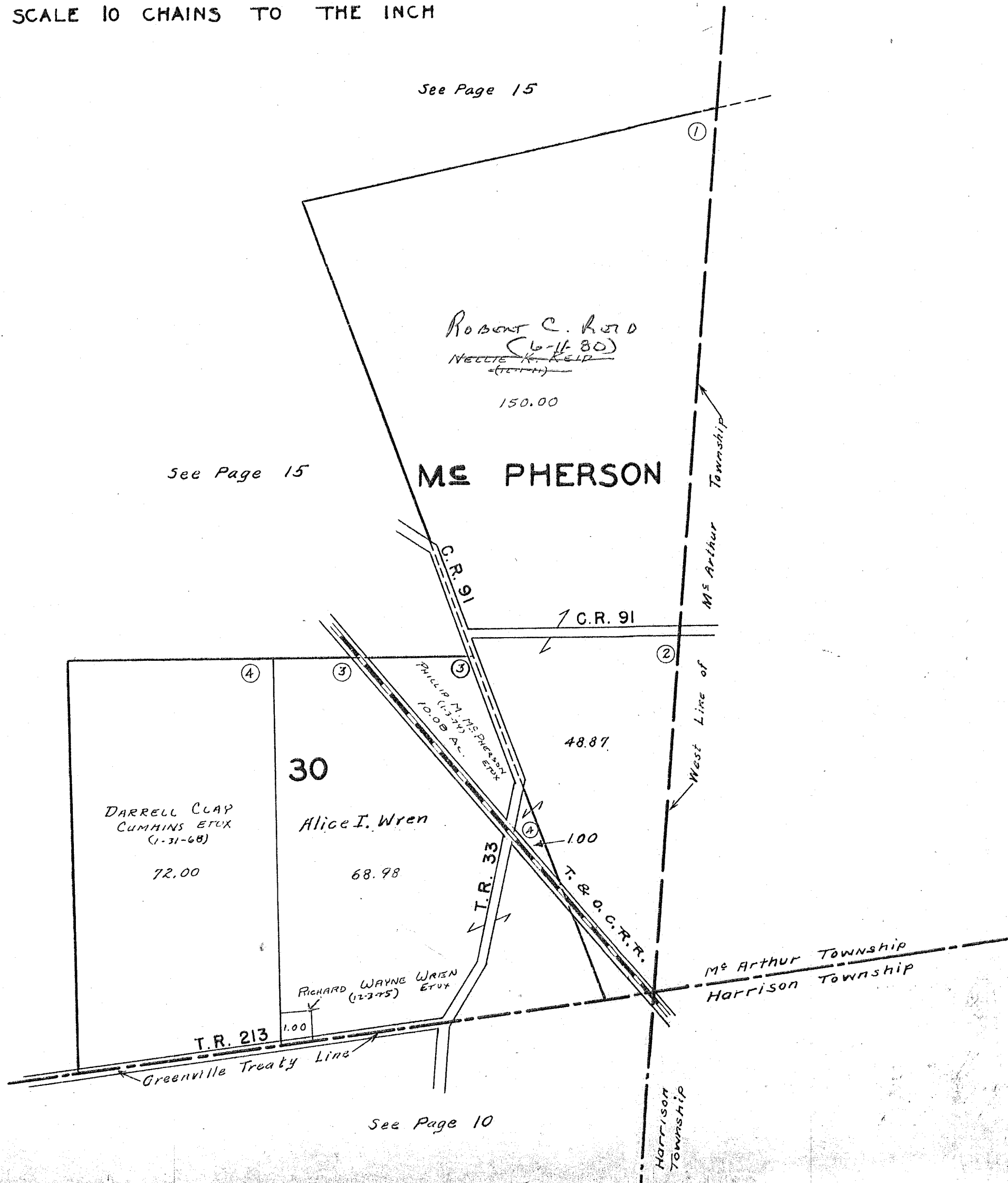


See Page 15

See Page 15

See Page 13

See Page 10

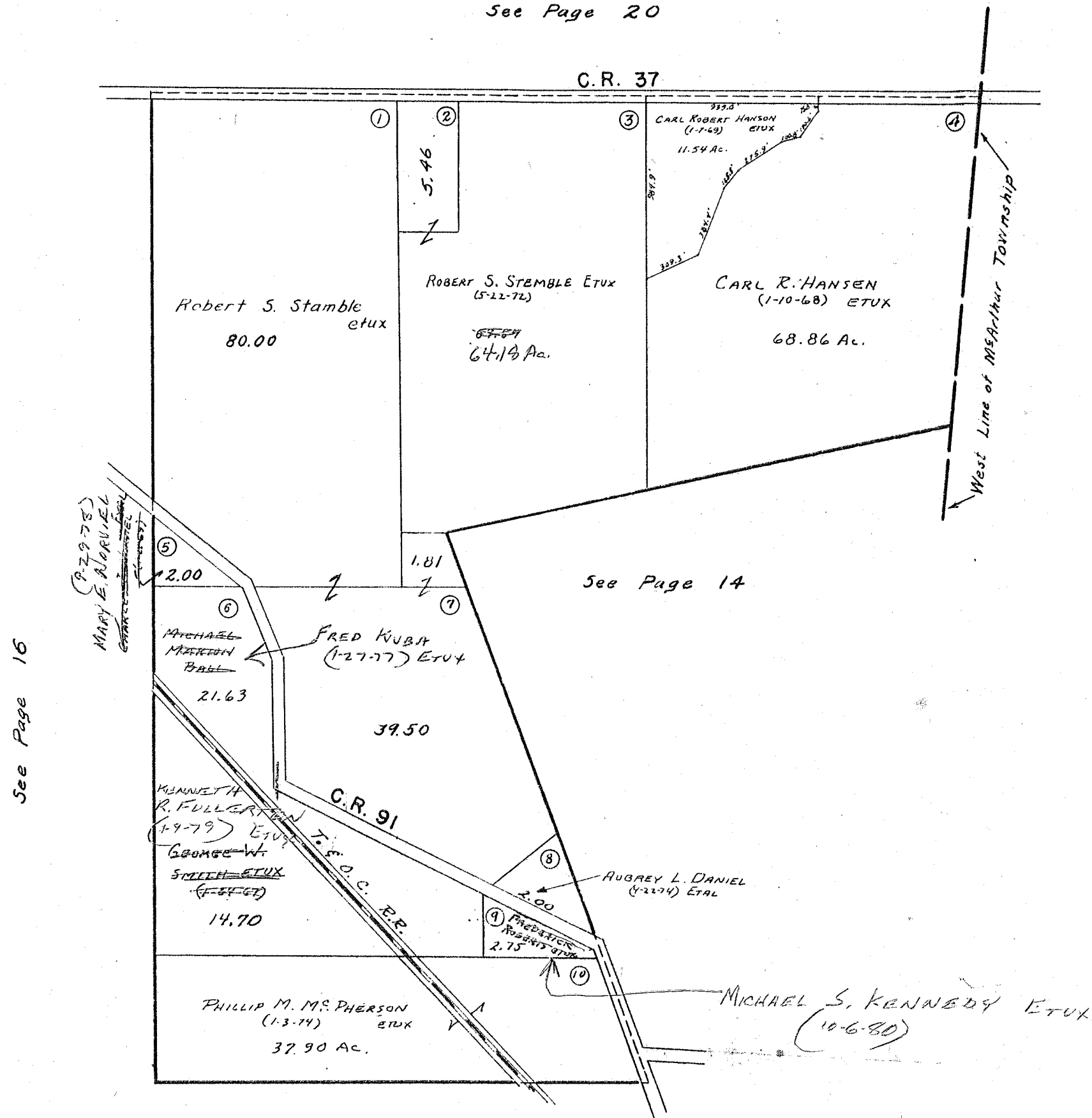


SURVEY OR SECTION	SUB. NO.	NO. ACRES	GRANTOR	GRANTEE	ACRES TRANS'FRD	TRANS.	DATE OF TRANSFER	DEED		LOT NO.	SIZE		REMARKS
								VOL.	PAGE		FRONT	DEPTH	
19-7-9		21.63	MICHAEL MARION BALL ETUX	FRED KVBA ETUX	21.63	✓	1-27-77	368	744-745				
19-7-9		2.00	CHARLES L. NORVIEL	MARK E. NORVIEL	2.00	✓	7-29-78	379	433				
19-7-9		14.70	GEORGE W. SMITH ETUX	KENNETH R. FULLERTON ETUX	14.70	✓	1-9-79	381	61/65				
19-7-9		2.75	FREDERICK L. ROBERTS ETUX	MICHAEL S. KENNEDY ETUX	2.75	✓	10-6-80	389	573/594				

WASHINGTON TOWNSHIP
SECTION 19 TOWN 7S. RANGE 9 E.

SCALE 10 CHAINS TO THE INCH

See Page 20



See Page 16

See Page 14

See Page 14

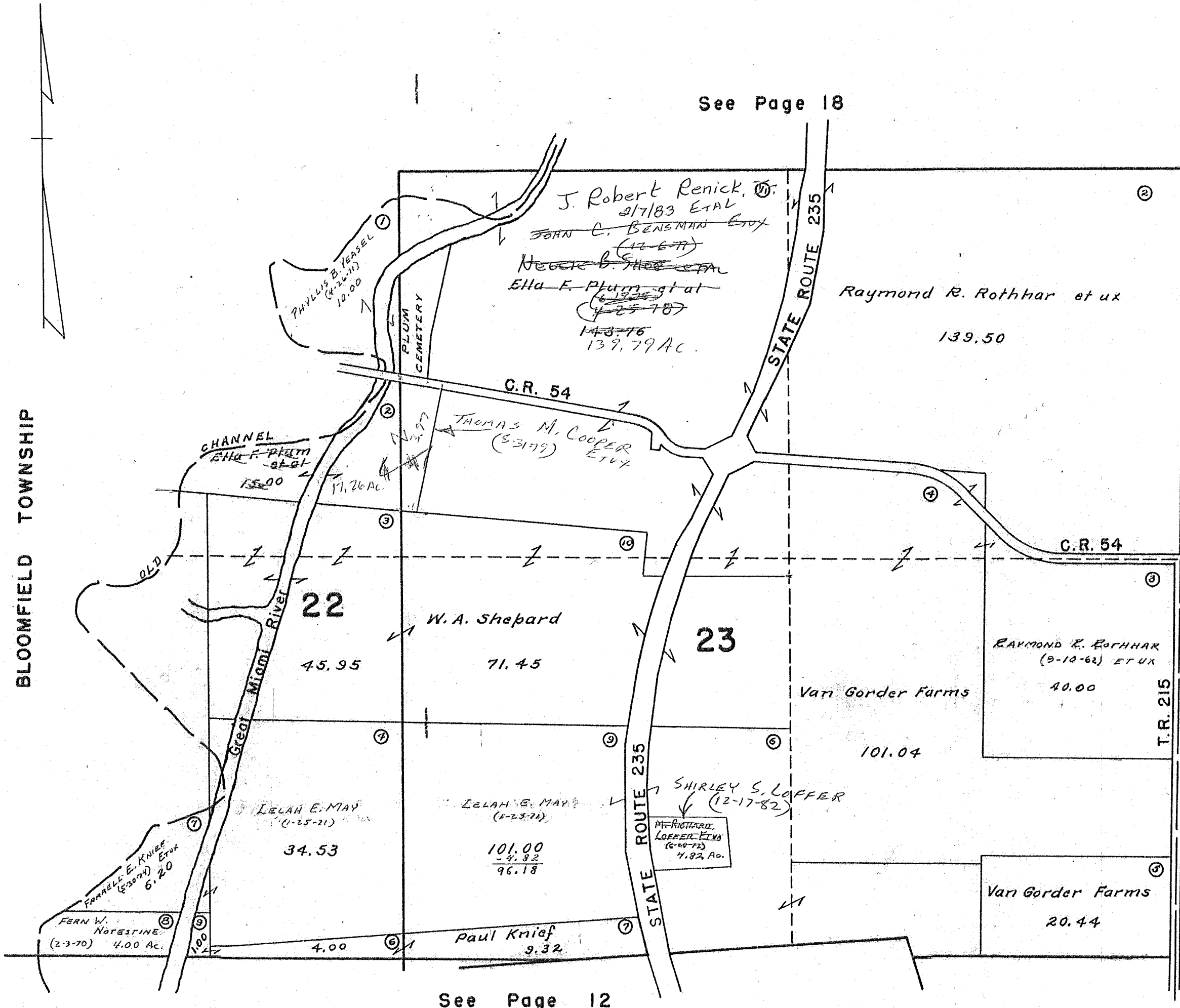
SURVEY OR SECTION	SUB. NO.	NO. ACRES	GRANTOR	GRANTEE	ACRES TRANS'FRD	TRANS.	DATE OF TRANSFER	DEED		LOT NO.	SIZE		REMARKS
								VOL.	PAGE		FRONT	DEPTH	
24-7-8		2.41	RAY N. WILCOX ETUX	PATRICIA J. GOUGH	2.41	✓	1-20-77	368	639-				
24-7-8		8.00	MICHAEL MARION BALL ETUX	FRED KUBA ETUX	8.00	✓	1-27-77	368	640- 744-				
24-7-8		50.00	NOAH H. TRUAX ETUX	LARRY KINNEY ETUX	50.00	✓	11-7-77	373	745- 620-				
24-7-8		50.00	LARRY KINNEY ETUX 1/2 INT.	LARRY KINNEY ETAL (J. ROBERT KENNICK, JR. ET AL)	50.00	✓	11-7-77	373	622- 623-				
24-7-8		6.26	NOAH H. TRUAX ETUX	PERRY DIXON ETUX	6.26	✓	6-16-78	377	625- 18-				New Survey
24-7-8		6.26	PERRY DIXON ETUX	LILLIAN HOUER	6.26	✓	6-27-78	377	20- 173/				New Survey
24-7-8		0.75	CHARLES R. NORVIEL	MARY E. NORVIEL	0.75	✓	9-29-78	379	433				
24-7-8		9.65	MORIEL C. GILLENWATERS DEC'D	MIRIAM E. GILLENWATERS	9.65	✓	10-3-78	379	433 504/				
24-7-8		0.92	JERRY EUGENE GIVENS ETUX	SUSAN A. KNISKA, TRUSTEE	0.92	✓	11-13-78	380	505- 239				
24-7-8		0.92	SUSAN A. KNISKA, TRUSTEE	TREVA RAE GIVENS	0.92	✓	11-13-78	380	240				
24-7-8		1.00	BLANCH S. HARTMAN (PAID)	GERALD LEE PRICE ETUX	1.00	✓	11-17-78	380	312/ 314				
24-7-8		11.12 16.62 10.00	GEORGE W. SMITH ETUX	KENNETH R. FULLERTON ETUX	SAME	✓	1-9-79	381	61/ 165				
24-7-8		1.81	BRADFORD MORRIS GANDLE ETUX	FREDERICK E. THOMPSON ETUX	1.81	✓	3-6-79	381	845- 846				
24-7-8		0.45	TONY E. CODER ETUX	JAMIE L. STALEY	0.45	✓	8-15-79	384	494/ 495				
24-7-8		0.45	JAMIE L. STALEY	CHARLOTTE CODER	0.45	✓	8-15-79	384	496/ 497				
24-7-8		0.92	TREVA RAE GIVENS	MARK W. BEELMAN ETUX	0.92	✓	10-29-79	385	662/ 663				
24-7-8		39.97	RAY NEAL WILCOX ETUX	MARION O. POLHAMUS ETUX	4.61	✓	6-6-80	388	80/ 81				New Survey
24-7-8		0.04, 0.26 35.36	MARY E. WILCOX DEC'D	RAY NEAL WILCOX	0.04, 0.26 35.36	✓	11-13-80	390	125/ 128				
24-7-8		1.30	LARRY E. VERMILLION ETUX	JAMIE L. STALEY	1.30	✓	11-19-80	390	219/ 220				
24-7-8		1.30	JAMIE L. STALEY	LARRY E. VERMILLION	1.30	✓	11-19-80	390	221/ 222				
24-7-8		35.36	RAY N. WILCOX	TERESA D. SHIELDS	1.96	↓	6-14-82	396	320/ 321				New Survey
24-7-8		1.96	TERESA D. SHIELDS	RAY N. WILCOX	1.96	↓	6-14-82	396	322/ 323				
24-7-8		33.40	RAY N. WILCOX	RODNEY BECK	2.75	✓	7-15-82	396	732/ 733				New Survey
24-7-8		1.50	WILLARD C. MORRIS ETUX	GARY L. PITTARD	1.50	✓	7-8-83	400	900/ 901				
24-7-8		1.96 + 0.26 + 0.04 + 30.65	KENNETH R. FULLERTON ETUX (GC)	RAY NEAL WILCOX		✓	8-10-83	401	272/ 276				Conservs Ems Contract.

SURVEY OR SECTION	SUB. NO.	NO. ACRES	GRANTOR	GRANTEE	ACRES TRANS'FRD	TRANS.	DATE OF TRANSFER	DEED		LOT NO.	SIZE		REMARKS
								VOL.	PAGE		FRONT	DEPTH	
22-7-8		15.00	ELLA F. PLUM ETAL (DECD)	NELLIE B. SHOE ETAL	15.00	✓	4-25-78	375	860				
23-7-8		143.76			143.76	✓							
22-7-8		15.00	BESSIE G. BRUNSON DECD	MARY L. GONTERMAN ETAL	15.00	✓	6-19-78	377	34-35				
23-7-8		143.76			143.76								
22-7-8		15.00	NELLIE B. SHOE DECD	THOMAS MICHAEL COOPER ETAL	3.97	✓	8-31-79	384	735/738			NEW SURVEY	
23-7-8		143.76			17.26								
22-7-8		3.97	MARY L. GONTERMAN ETAL	" " "	3.97	✓	8-31-79	384	735/742				
23-7-8		17.26			17.26								
" "		139.79	NELLIE B. SHOE DECD	JOHN C. BENSMAN ETAL	139.79	✓	12-6-79	386	157-160				
" "		139.79	MARY L. GONTERMAN ETAL	" " "	139.79	✓	12-6-79	386	161-163				
23-7-8		4.82	M. RICHARD LOFFER ETAL	ROBERT B. MACDONALD, JR.	4.82	✓	12-17-82	398	420/421				
" "		4.82	ROBERT B. MACDONALD, JR.	SHIRLEY S. LOFFER	4.82	✓	12-17-82	398	421/423				
23-7-8		139.79	John C. BENSMAN etal	J. Robert Renick, Jr ETAL	139.79	✓	2/7/83	398	980-983				

WASHINGTON TOWNSHIP

SECTION 23 TOWN 7 S. RANGE 8 E.
SECTION 22 TOWN 7 S. RANGE 8 E.

SCALE 10 CHAINS TO THE INCH

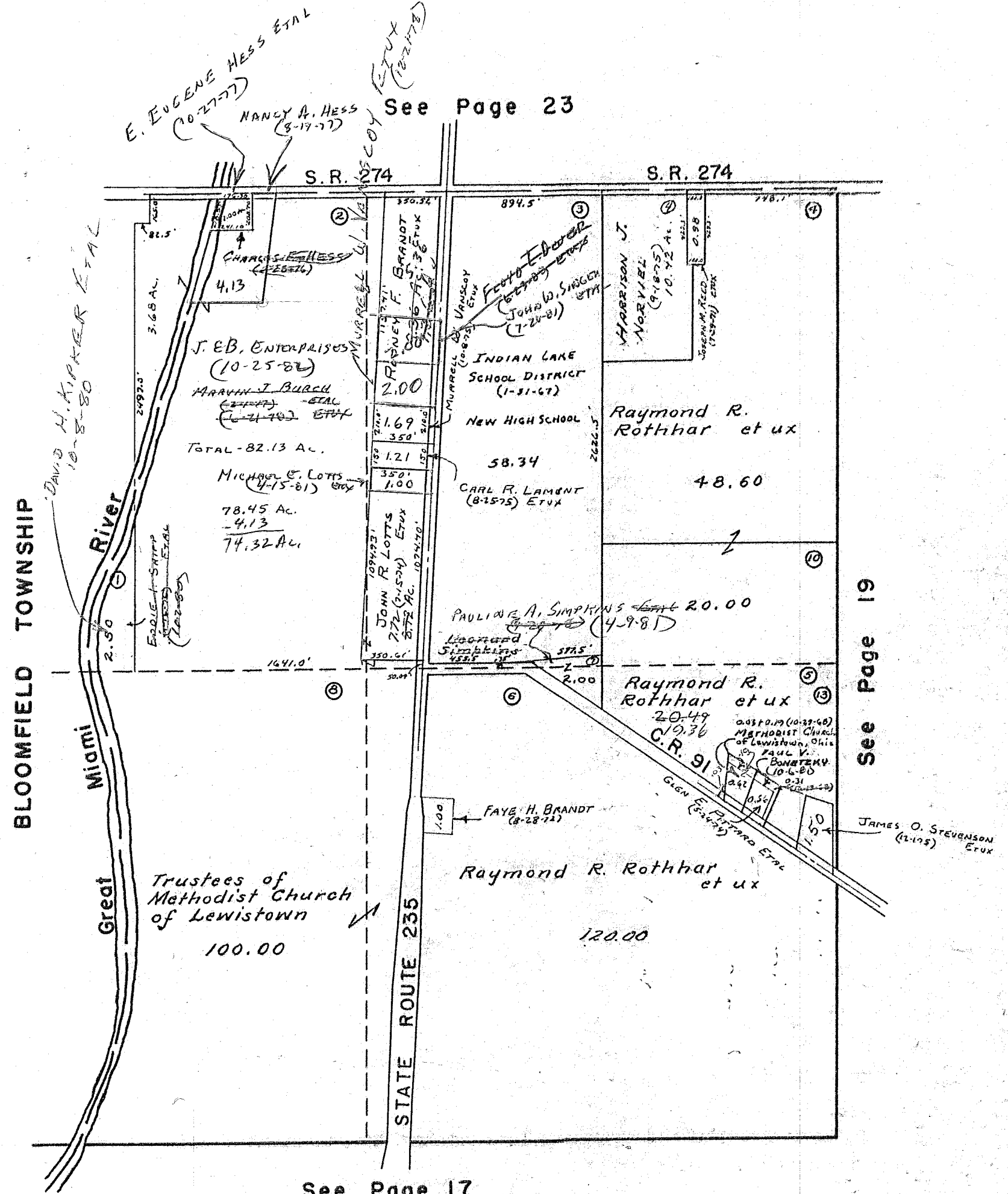


SURVEY OR SECTION	SUB. NO.	NO. ACRES	GRANTOR	GRANTEE	ACRES TRANS'FRD	TRANS.	DATE OF TRANSFER	DEED		LOT NO.	SIZE		REMARKS
								VOL.	PAGE		FRONT	DEPTH	
14-7-8		74.45	MARVIN J. BURCH ETAL	NANCY A. HESS	4.13	✓	8-19-77	372	172-173				NEW SURVEY
14-7-8		1.00	CHARLES E. HESS ETUX	E. EUGENE HESS ETAL	1.00	✓	10-27-77	373	468-469				
14-7-8		74.32	DANIEL L. BURCH, SR. ETUX	MARVIN J. BURCH ETUX	74.32	✓	6-21-78	377	976				
14-7-8		2.00	LEONARD N. SIMPKINS DEC'D	PAULINE A. SIMPKINS	2.00	✓	6-20-81	391	655/656				
14-7-8		9.36	RODNEY F. BRANDT ETUX	MURRELL W. VANSKOY ETUX	2.00	✓	12-21-78	380	779/780				NEW SURVEY
14-7-8		7.36	RODNEY F. BRANDT ETUX	FLOYD L. DEVEL ETUX	2.00	✓	6-23-80	388	252/233				NEW SURVEY
14-7-8		2.50	DIXIE K. SHIPP KAUFMAN	JERRY D. SHIPP	2.50	✓	10-2-80	389	545				
"		2.50	JERRY SHIPP (ADMIN.)	DAVID H. KIPKER ETAL	2.50	✓	10-8-80	389	647/649				
14-7-8		8.72	JOHN R. LOTT ETUX	MICHAEL E. LOTT ETUX	1.00	✓	4-15-81	391	772/773				NEW SURVEY
14-7-8		2.00	FLOYD L. DEVEL ETUX	JOHN W. SINGLEY ETAL	2.00	✓	7-20-81	392	902/903				
14-7-8		0.31	PAUL V. BONETZKY ETAL	MARSHA K. STIDAM ROBERTS	0.31	✓	10-6-81	393	881/880				
14-7-8		0.31	MARSHA K. STIDAM ROBERTS	PAUL V. BONETZKY	0.31	✓	10-6-81	393	881/880				
14-7-8		74.32	MARVIN J. BURCH ETUX	J. & B. ENTERPRISES	74.32	✓	10-26-81	397	894-895				

8

WASHINGTON TOWNSHIP
SECTION 14 TOWN 7 S. RANGE 8 E.

SCALE 10 CHAINS TO THE INCH



See Page 23

See Page 19

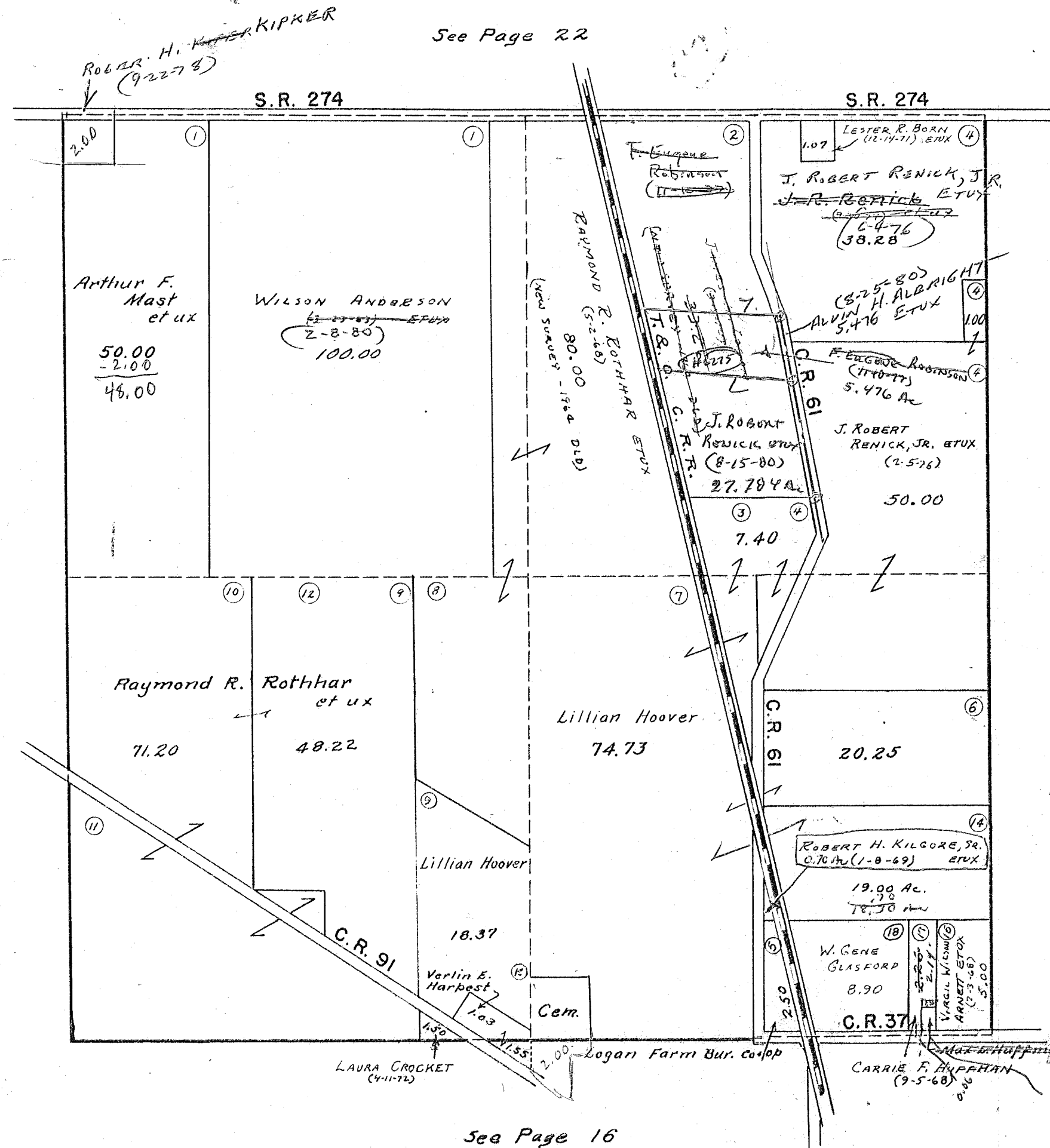
See Page 17

74.32
3.68
78.00

SURVEY OR SECTION	SUB. NO.	NO. ACRES	GRANTOR	GRANTEE	ACRES TRANSFRD	TRANS.	DATE OF TRANSFER	DEED		LOT NO.	SIZE		REMARKS
								VOL.	PAGE		FRONT	DEPTH	
13-7-8		33.26	James Logan (decd)	F. Eugene Robinson	33.26	✓	11-10-77	373	736-739				
13-7-8		50.00	ARTHUR F. MAST ETUX	ROGER H. KIRBY	2.00	✓	9-22-78	379	253/254				New Survey
13-7-8		100.00	WILSON ANDERSON ETUX	JOAN WATKINS	100.00	✓	2-8-80	387	260/263				
13-7-8		100.00	JOAN WATKINS	WILSON ANDERSON	100.00	✓	2-8-80	387	264/267				
13-7-8		33.26	F. EUGENE ROBINSON ETUX	J. ROBERT RENICK ETUX	27.784	✓	8-15-80	388	879-887				New Survey - S, 476
13-7-8		5.476	" " "	ALVIN H. ALBRIGHT ETUX	5.476	✓	8-25-80	388	989-990				
13-7-8		0.24	MAX C. HUFFMAN ETUX	KENNETH A. ZURA ETUX	0.24	✓	7-30-82	396	871-879				
13-7-8		2.26	CARRIE F. HUFFMAN	KENNETH A. ZURA ETUX	0.06+2.06	✓	7-30-82	396	880-881				New Survey

WASHINGTON TOWNSHIP
SECTION 13 TOWN 7 S. RANGE 8 E.

SCALE 10 CHAINS TO THE INCH



33.26.0
5.476
27.784

See Page 18

See Page 20

See Page 22

See Page 16

KENNETH A. ZURA ETUX
0.24
+ 0.06
+ 0.06
0.36

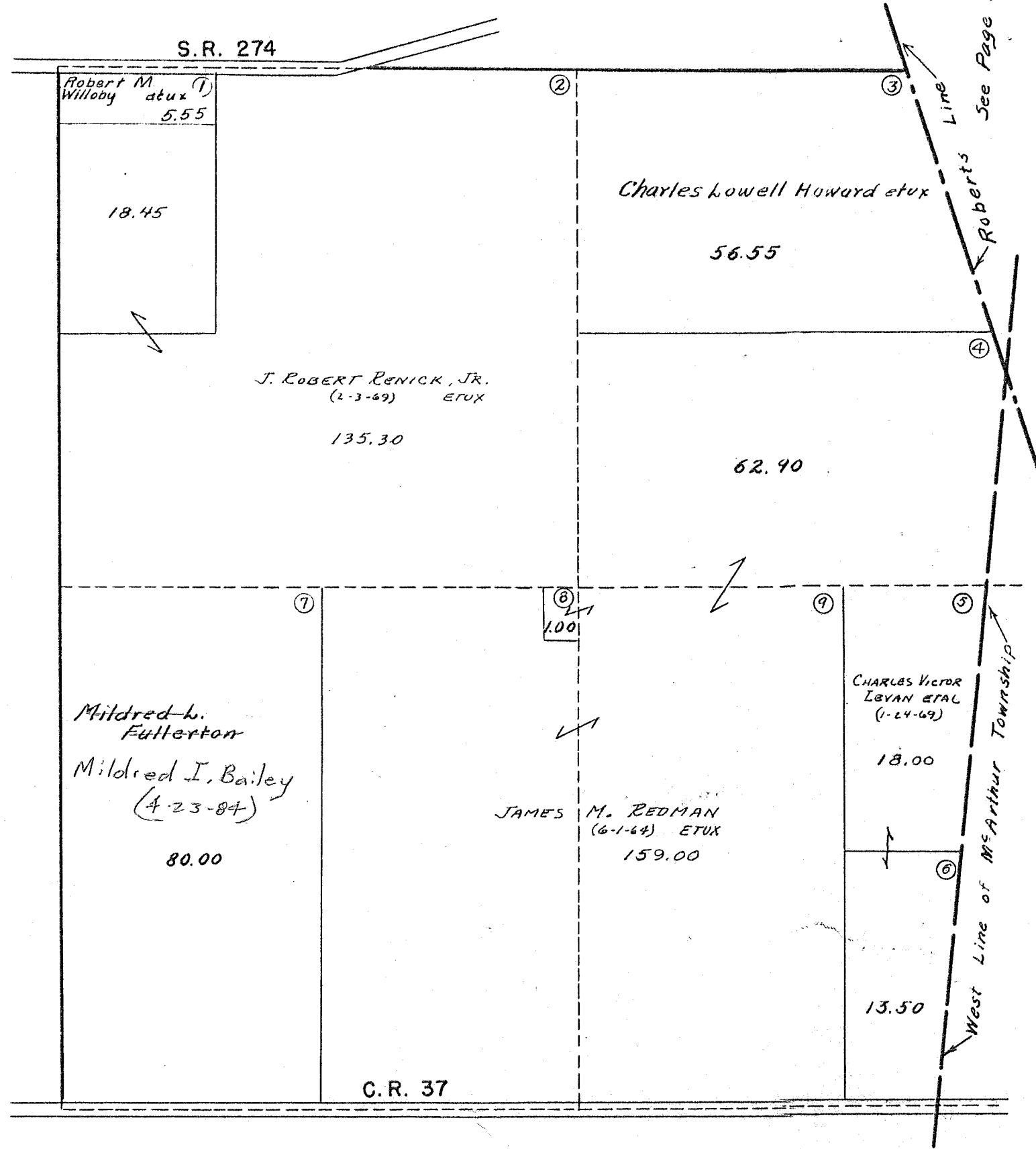
SURVEY OR SECTION	SUB. NO.	NO. ACRES	GRANTOR	GRANTEE	ACRES TRANS'FRD	TRANS.	DATE OF TRANSFER	DEED		LOT NO.	SIZE		REMARKS
								VOL.	PAGE		FRONT	DEPTH	
18-7-9		80.00	George L. Bailey Dec'd	Mildred I. Bailey	80.00	✓	4-23-84	404	553				

WASHINGTON TOWNSHIP
SECTION 18 TOWN 7 S. RANGE 9 E.

SCALE 10 CHAINS TO THE INCH

See Page 21

See Page 19



See Page 21

See Page 19

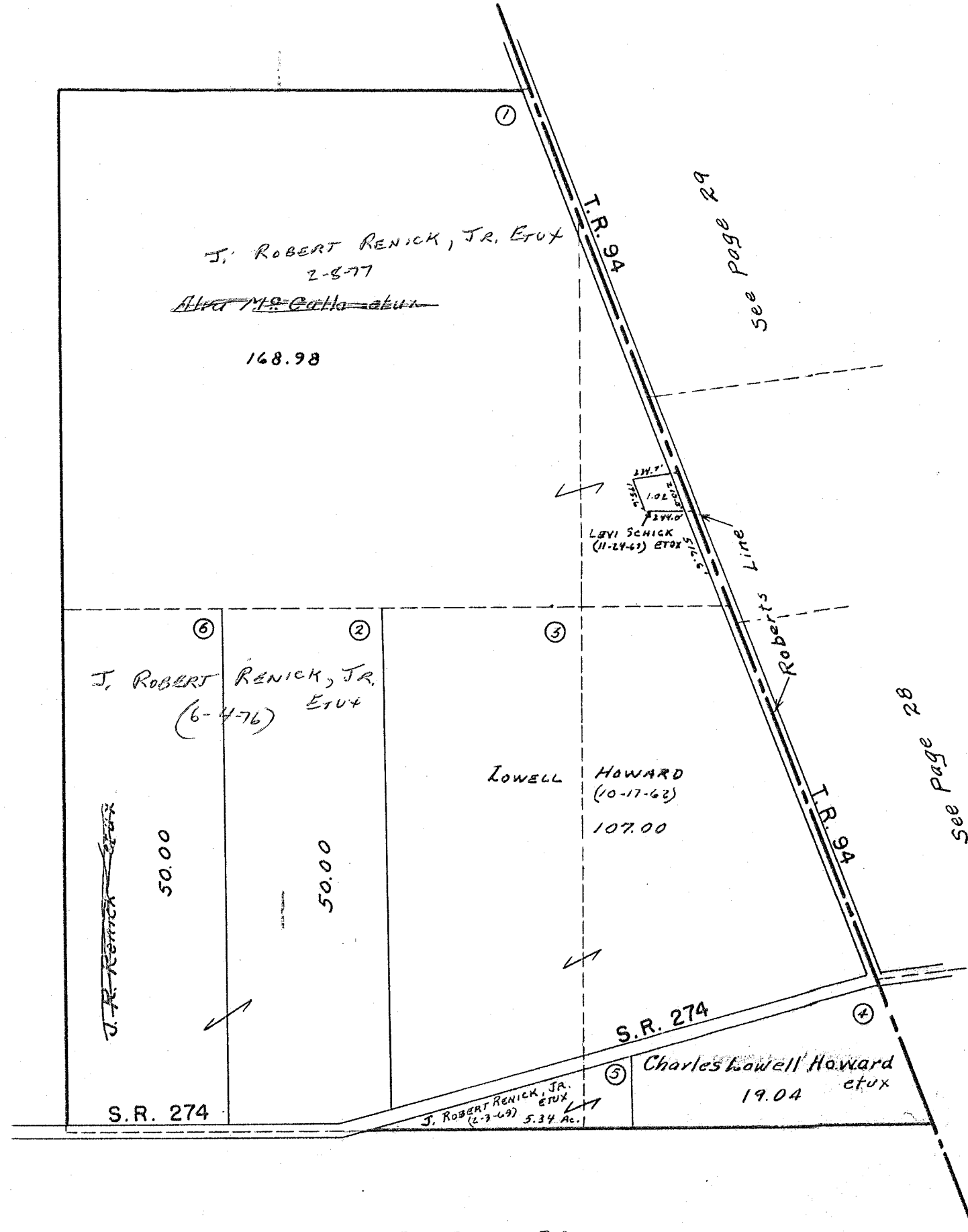
See Page 15

SURVEY OR SECTION	SUB. NO.	NO. ACRES	GRANTOR	GRANTEE	ACRES TRANS'FRD	TRANS.	DATE OF TRANSFER	DEED		LOT NO.	SIZE		REMARKS
								VOL.	PAGE		FRONT	DEPTH	
7-7-9		168.98	KATIE E. McALLA ET VIR	J. ROBERT RENICK, JR. ET V	168.98	✓	2-8-77	368	872-874				

WASHINGTON TOWNSHIP
SECTION 7 TOWN 7S. RANGE 9E.

SCALE 10 CHAINS TO THE INCH

See Page 25



See Page 22

See Page 29

See Page 28

See Page 20

SURVEY OR SECTION	SUB. NO.	NO. ACRES	GRANTOR	GRANTEE	ACRES TRANS'FRD	TRANS.	DATE OF TRANSFER	DEED		LOT NO.	SIZE		REMARKS
								VOL.	PAGE		FRONT	DEPTH	
12-7-8		274,384	JOHN SIMPSON GOEBEL ETAL	AGRI-LOGAN FARMS, INC.	274,384	✓	1-18-77	368	571-573				NEW SURVEY
12-7-8		274,384	CARL A. PITSTICK, TRUSTEE	AGRI-LOGAN FARMS, INC.	274,384	✓	1-18-77	368	574-576				
12-7-8		118,36	ARTHUR F. MAST ETUX	JOHN W. HURLEY ETUX	2.00	✓	4-4-77	369	638-639				NEW SURVEY
12-7-8		274,384	AGRI-LOGAN FARMS, INC.	HARBOULT R. NIEPOLT ETAL	274,384	✓	4-6-81	391	644/646				
12-7-8		40.00	ANNA R. RENICK DEC'D	JAY R. RENICK	40.00	✓	7-15-52	396	728/729				UND. 1/2 INT.
12-7-8		2.00	Virginia Ann Hurley Dec'd	John W. Hurley	2.00	✓	1-23-84	A03	113				

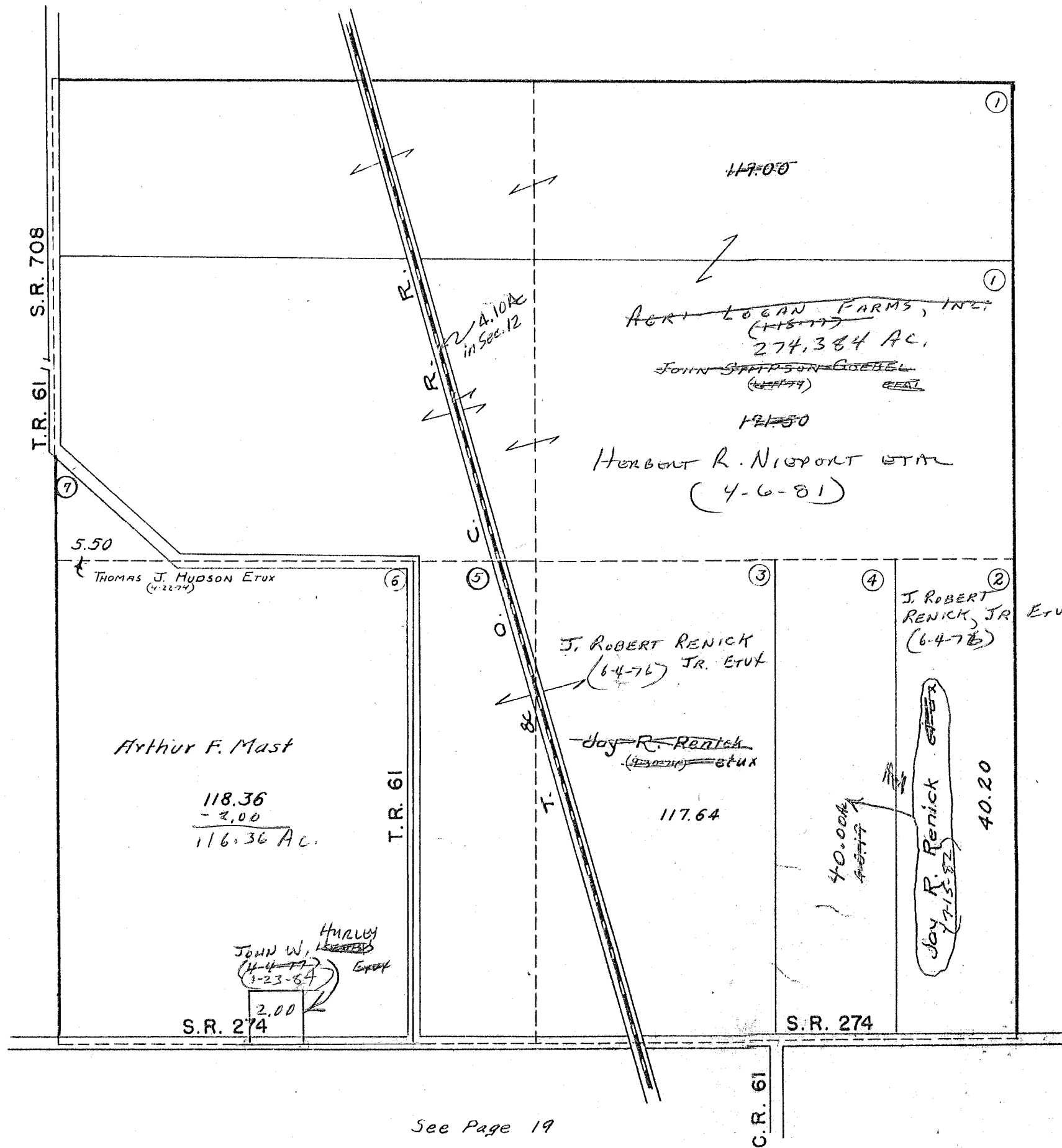
WASHINGTON TOWNSHIP
SECTION 12 TOWN 7 S. RANGE 8 E.

SCALE 10 CHAINS TO THE INCH

See Page 25

See Page 23

See Page 21

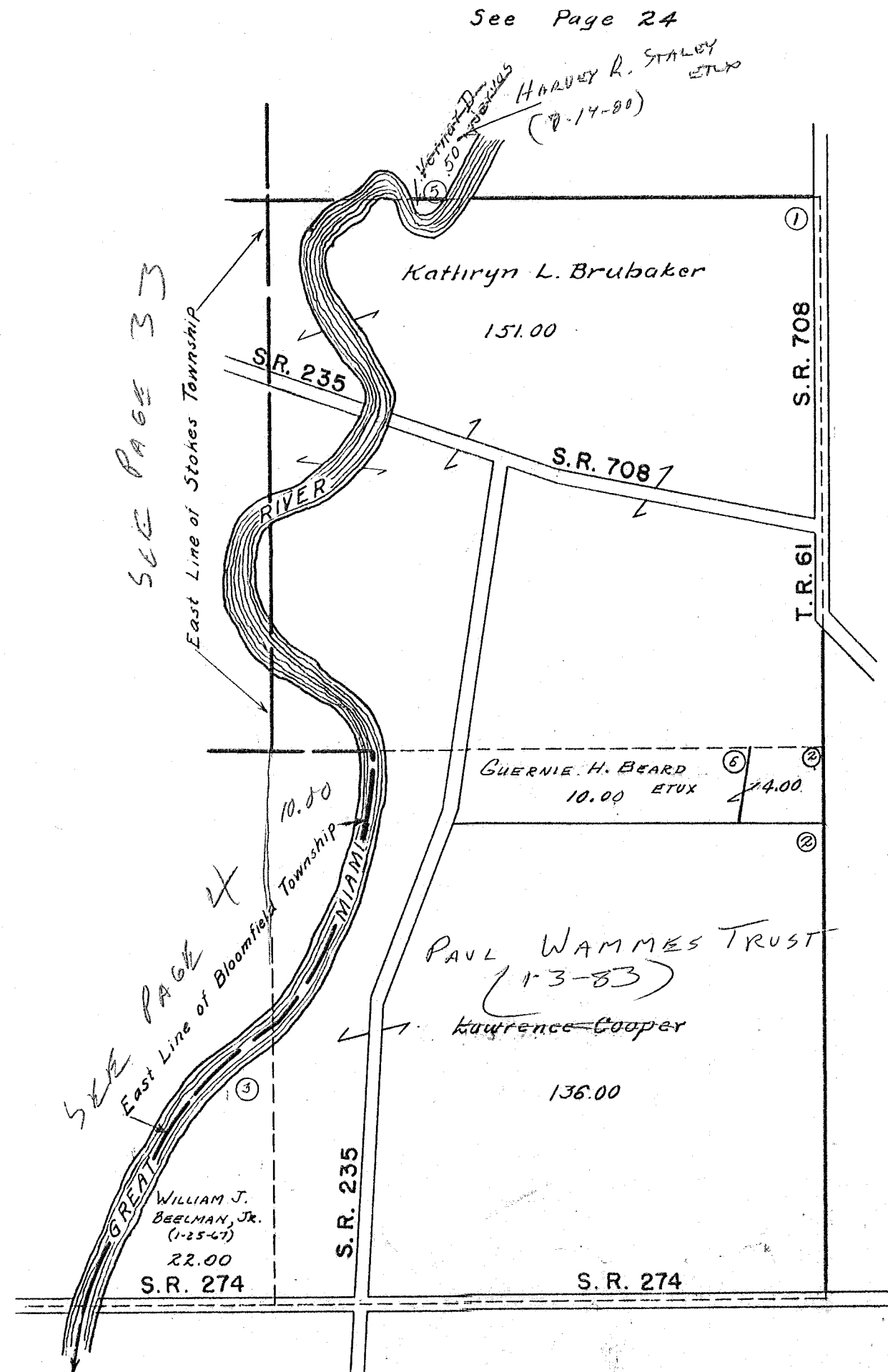


See Page 19

SURVEY OR SECTION	SUB. NO.	NO. ACRES	GRANTOR	GRANTEE	ACRES TRANS'FRD	TRANS.	DATE OF TRANSFER	DEED		LOT NO.	SIZE		REMARKS
								VOL.	PAGE		FRONT	DEPTH	
11-7-8		0.50	VERNAR D. JEXVIS ETUP	HARVEY R. STALEY ETUP	0.50	✓	7-14-80	386	438				
11-7-8		136.00	LAWRENCE R. COOPER DEC'D	PAUL WAMMES TRUST	136.00	✓	1-3-83	390	572/594				

WASHINGTON TOWNSHIP
SECTION II TOWN 7 S. RANGE 8 E.

SCALE 10 CHAINS TO THE INCH



See Page 24

Harvey R. Staley et ux
(7-14-80)

SEE PAGE 33

East Line of Stokes Township

SEE PAGE 4

East Line of Bloomfield Township

See Page 22

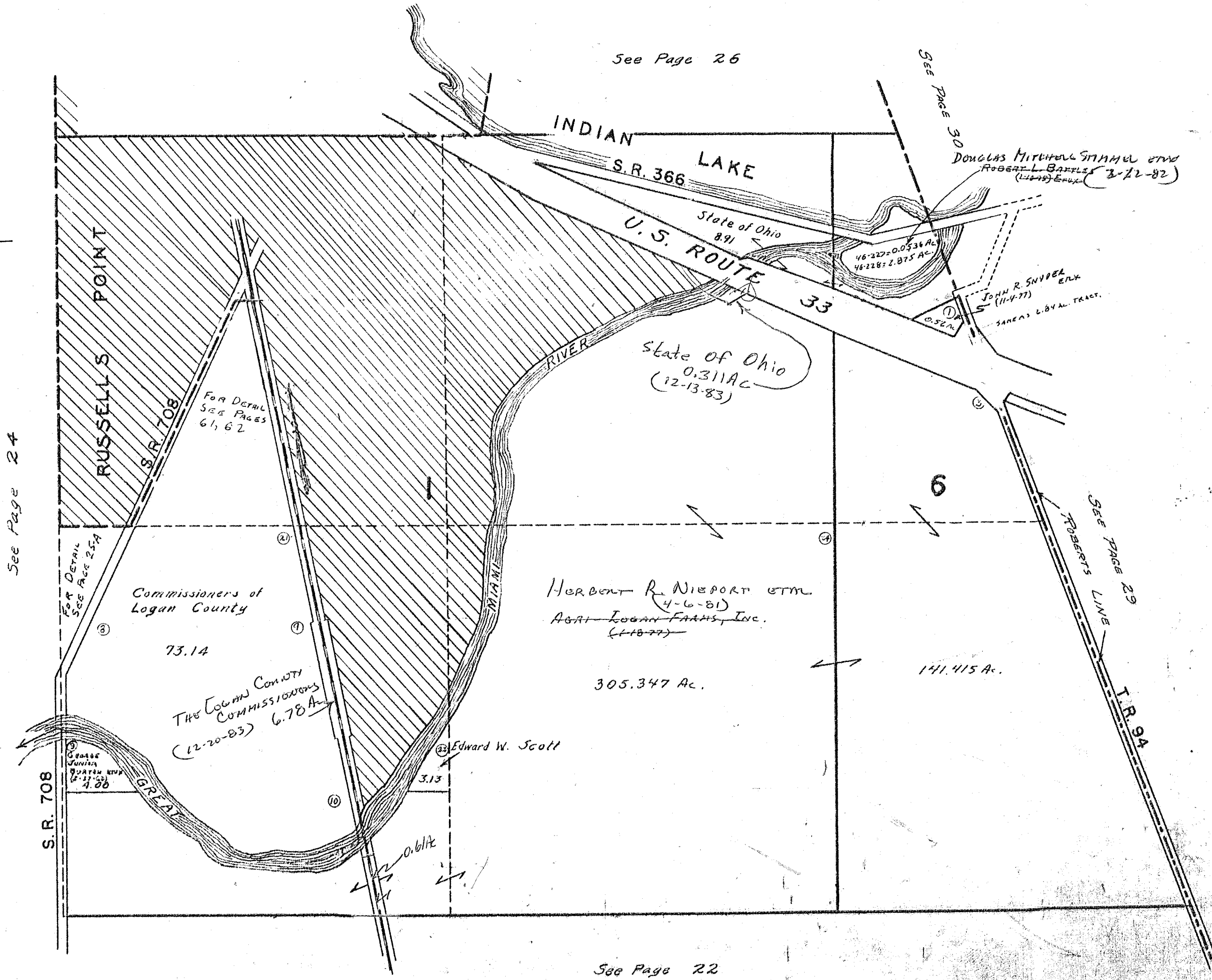
See Page 18

SURVEY OR SECTION	SUB. NO.	NO. ACRES	GRANTOR	GRANTEE	ACRES TRANS'FRD	TRANS.	DATE OF TRANSFER	DEED		LOT NO.	SIZE		REMARKS
								VOL.	PAGE		FRONT	DEPTH	
2-7-8		126.77	ARTHUR F. MAST ETUP	JAMES E. DUFF	126.77	✓	6-11-80	388	102/104				
2-7-8		17.19 40.00	BERNARD W. HERELD	ROSE E. HERELD	17.19 40.00	✓	4-30-82	395	998/1940				UND. 1/2 INT.

SURVEY OR SECTION	SUB. NO.	NO. ACRES	GRANTOR	GRANTEE	ACRES TRANS'FRD	TRANS.	DATE OF TRANSFER	DEED		LOT NO.	SIZE		REMARKS
								VOL.	PAGE		FRONT	DEPTH	
1-7-8		305.347	JOHN SIMPSON GOEBEL ETAL	AGRI-LOGAN FARMS, INC.	305.347	✓	1-18-77	368	571-				NEW SURVEY
6-7-9		141.415	CARL A. PITSTICK, TRUSTEE	AGRI-LOGAN FARMS, INC.	141.415	✓	1-18-77	368	574-				
1-7-8		305.347			305.347	✓			576				
6-7-9		141.415			141.415	✓			422-				
1-7-8		106.86	JOHN E. RUDOLPH ETUX	MATOR PROPERTIES, INC.	81.50	✓	5-18-77	370	423				NEW SURVEY
6-7-9		0.52	JEFFREY CHARLES CUMMINS ETUX	JOHN R. SNYDER ETUX	0.52	✓	11-4-77	373	609-				
6-7-9		0.52	DAISY D. NEELY	JEFFREY CHARLES CUMMINS ETUX	0.52	✓	11-4-77	373	607-				
1-7-8		0.35	OPAL CONNOLLY ELLEMAN	L. DALE ELLEMAN, SR.	0.35	✓	3-17-78	375	250-				
1-7-8		14,085			14,085	✓			251				
6-7-9		305.347	AGRI-LOGAN FARMS, INC.	HERBERT R. NIEPORT ETAL	305.347	✓	4-6-81	391	614/				
6-7-9		141.415			141.415	✓			1016				
6-7-9		2.875	ROBERT C. BARKLES ETUX	DOUGLAS MITCHELL STIMMEL ETAL	2.875	✓	2-12-82	395	211/				46-228
1-7-8		0.0534			0.0534	✓			213				46-227
1-7-8		305.47	HERBERT R. NIEPORT ETAL	STATE OF OHIO, D.O.T.	0.311	✓	12-13-83	402	781-				Parcel 3-WC
1-7-8		6.78	PENN CONSTR CORPORATION	TITE LOGAN COUNTY COMMISSIONERS	6.78	✓	12-20-83	402	786				NEW SURVEY
									848-				
									855				

WASHINGTON TOWNSHIP
SECTION 1 TOWN 7 S. RANGE 8 E.
SECTION 6 TOWN 7 S. RANGE 9 E.

SCALE 10 CHAINS TO THE INCH



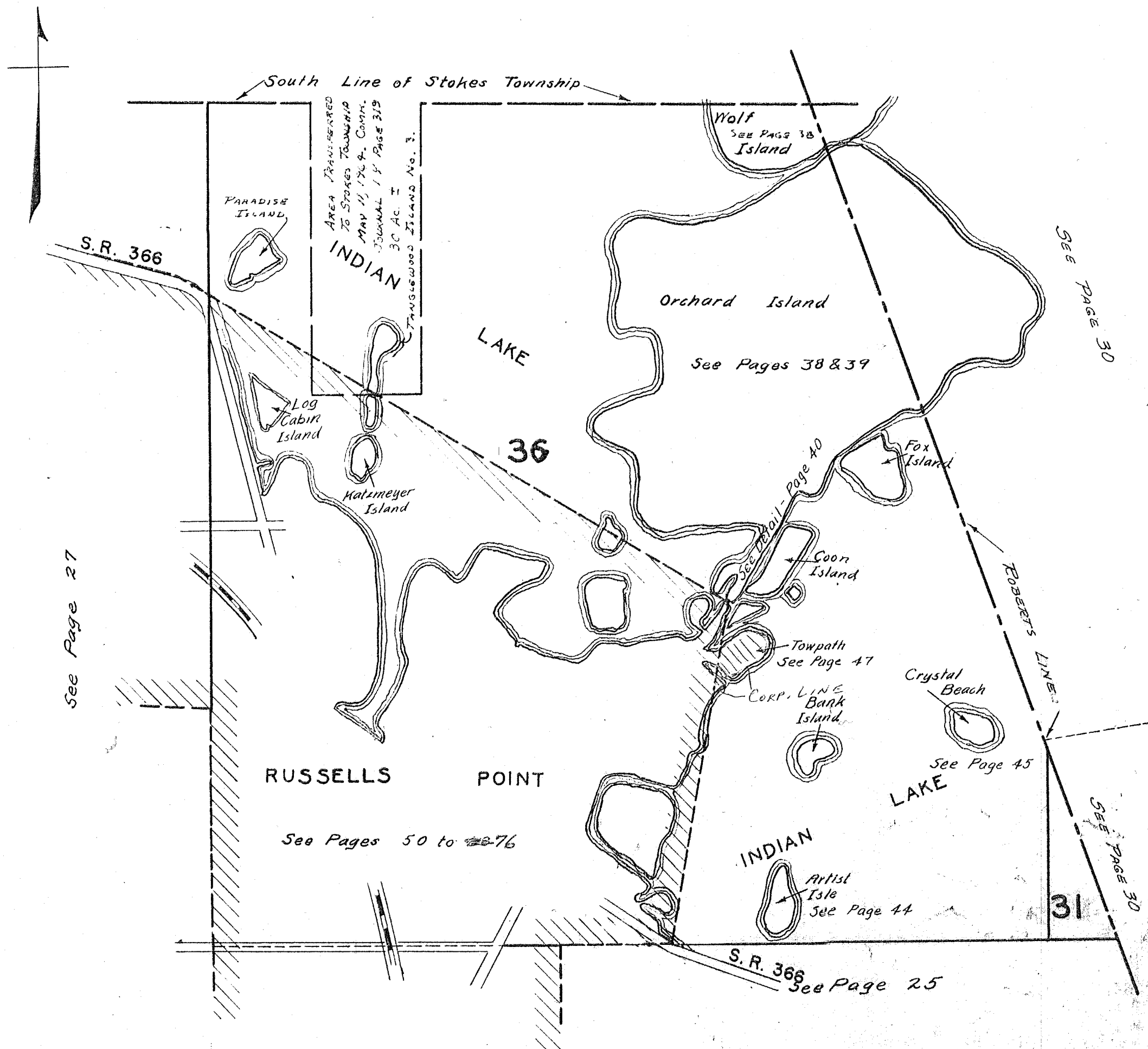
SURVEY OR SECTION	SUB. NO.	NO. ACRES	GRANTOR	GRANTEE	ACRES TRANS'FRD	TRANS.	DATE OF TRANSFER	DEED		LOT NO.	SIZE		REMARKS
								VOL.	PAGE		FRONT	DEPTH	
1-7-8		²⁵ 0.50	PHILLIP K. COOPER	DONALD E. WAGNER ^{WAGONER}	0.25	✓	10-15-77	385	179/460				
1-7-8		0.25	DONALD E. WAGONER	LEE BORN ETUX	0.25	✓	1-16-80	386	577				
1-7-8		0.11	ARTHUR F. MAST ETUX	JAMES E. DUFF	0.11	✓	6-11-80	388	102/104				

WASHINGTON TOWNSHIP

SECTION 36 TOWN 6 S. RANGE 8 E.

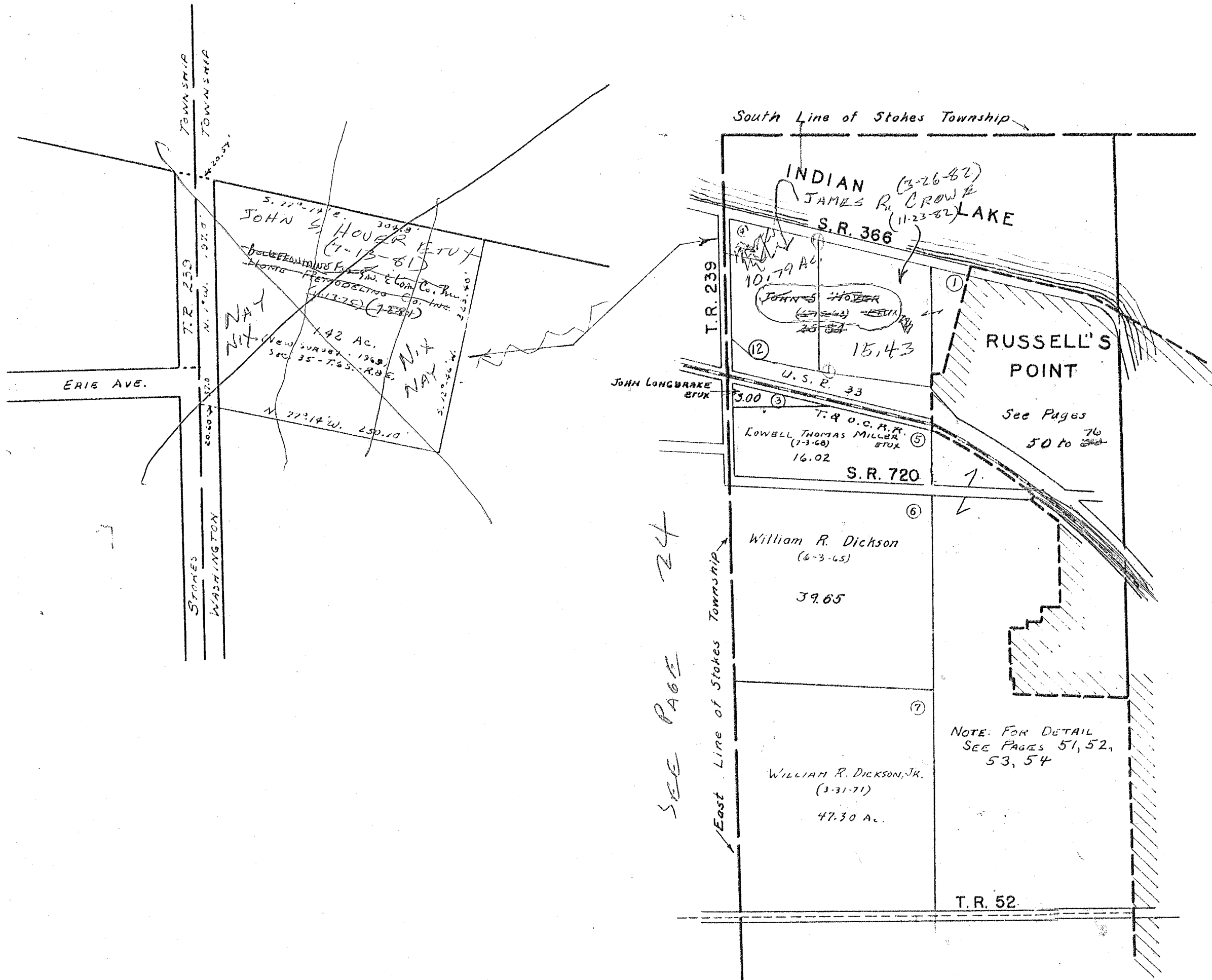
SECTION 31 TOWN 6 S. RANGE 9 E.

SCALE 10 CHAINS TO THE INCH



WASHINGTON TOWNSHIP
SECTION 35 TOWN 6 S. RANGE 8 E.

SCALE 10 CHAINS TO THE INCH

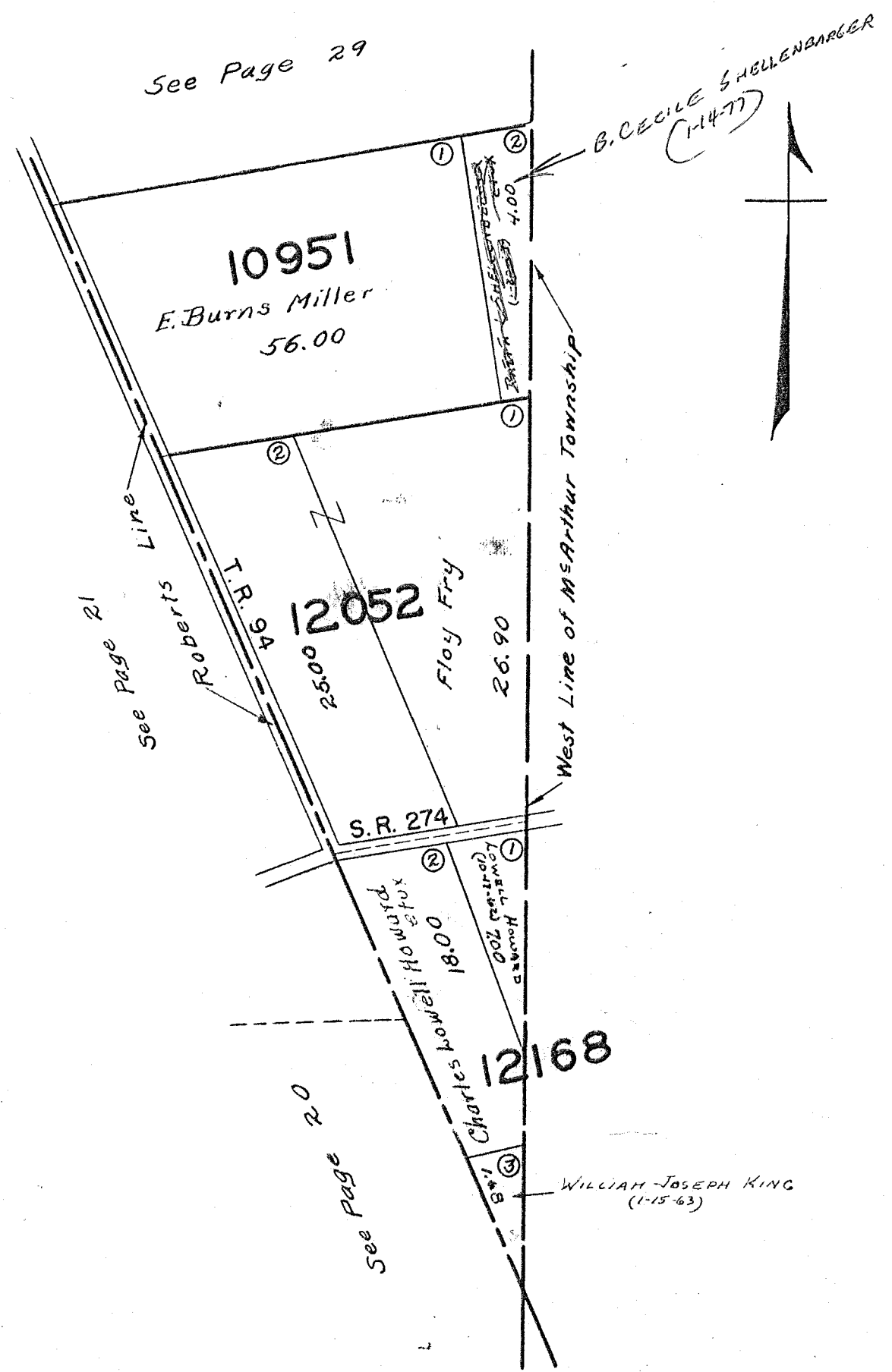


SURVEY OR SECTION	SUB. NO.	NO. ACRES	GRANTOR	GRANTEE	ACRES TRANS'FRD	TRANS	DATE OF TRANSFER	DEED		LOT NO.	SIZE		REMARKS
								VOL.	PAGE		FRONT	DEPTH	
10951		4.00	RALPH L. SHELLNBARGER DECD	B. CECILE SHELLNBARGER	4.00	✓	1-14-77	368	550				

WASHINGTON TOWNSHIP
VIRGINIA MILITARY SURVEYS

10951
12052
12168

SCALE 10 CHAINS TO THE INCH



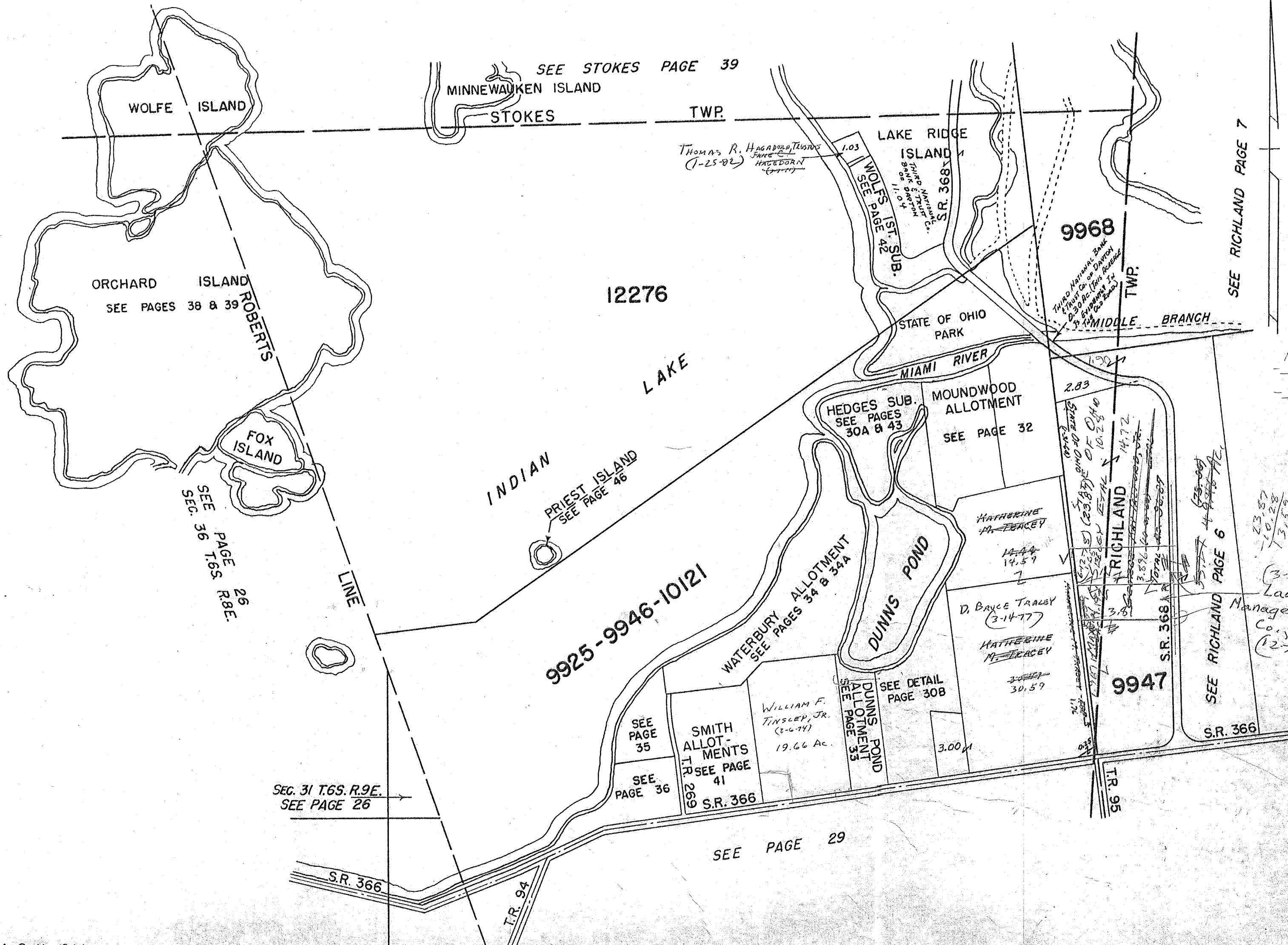
SURVEY OR SECTION	SUB. NO.	NO. ACRES	GRANTOR	GRANTEE	ACRES TRANS'FRD	TRANS.	DATE OF TRANSFER	DEED		LOT NO.	SIZE		REMARKS
								VOL.	PAGE		FRONT	DEPTH	
9925		5.00	RALPH L. SHELLBARGER DEC'D	B. CECILE SHELLBARGER	5.00	✓	1-14-77	368	550				
9925		3.32	LESTER CHARLES FOX	HELEN HICKEY	3.32	✓	4-25-77	370	25-26				
9925		3.32	HELEN HICKEY	RALPH HICKEY, JR.	1.30	✓	6-9-77	370	813-814				NEW SURVEY
9925		0.55	ARTHUR D. WEBSTER (Dec'd)	WILLIAM T. WEBSTER ETAL	0.55	✓	4-17-78	375	657-658				
9925		1.43	THAD REYNOLDS ETUX	JOHN M. SCHUBERT ETAL, TRUSTEES	1.43	✓	6-12-78	376	769/770				
9925		1.43	JOHN M. SCHUBERT, TRUSTEES, ETAL	GORDON A. BEST ETUX	1.43	✓	6-19-78	377	365-372				
9925		0.55	JACK A. WEBSTER ETAL	JAMES C. HACK ETUX	0.55	✓	7-13-78	377	522/524				
9925		1.79	ROSS W. NELSON, SR. ETAL	JAMES WESLEY WICKLIFF	1.79	✓	10-25-78	379	893/894				
9925		3.32	HELEN HICKEY	BANK. FED. SAV. & LOAN ASSOC.	3.32	✓	5-14-79	382	935/958				
9925		3.32	BELLEFONTAINE FEDERAL SAVINGS	HELEN HICKEY	3.32	✓	7-5-79	383	791-792				
9925		52.02	RICHARD M. BEARD ETUX	JOSEPH DOWNING	5.07	✓	7-17-79	384	35/37				
9925		3.32	HELEN HICKEY	WAYNE GUESS ETUX	3.32	✓	7-11-80	388	427				
9925		0.55	MARY M. HACK DEC'D	JAMES L. HACK	0.55	✓	5-21-81	392	206				
9925		1.30	HELEN HICKEY	RALPH HICKEY	1.30	✓	6-16-82	392	333				
9925		2.31	GEORGE B. MACDONALD ETUX	JON GILLESPIE ETUX	2.31	✓	3-7-83	399	268/270				
9925		2.31	" " " "	" " " "	2.31	✓	4-4-83	399	229/230				REFILED
9925		1.85	RALPH E. SICKLES ETUX	RODNEY L. TINSLEY ETUX	1.85	✓	6-10-83	400	533				
9925		5.07	Joseph Downing ETUX	Robert B. Macdonald, Jr.	5.07	✓	12-6-83	402	715-717				
9925		5.07	Robert B. Macdonald	Barbara K. Downing	5.07	✓	12-6-83	402	718-720				
9925		0.55	Robert L. Hack										
9925		0.55	James L. Hack "deed"	Willis Adams	0.55	✓	3-22-84	404	75				

SURVEY OR SECTION	SUB. NO.	NO. ACRES	GRANTOR	GRANTEE	ACRES TRANS'FRD	TRANS.	DATE OF TRANSFER	DEED		LOT NO.	SIZE		REMARKS
								VOL.	PAGE		FRONT	DEPTH	
1425 9946 10121		300 14.59 025 30.59 1.76	M. KATHRYN TRACEY	D. BRUCE TRACEY	3.00 14.59 025 30.59 1.76	✓	3-14-77	369	375- 348				
9947		23.87	GEORGE H. TOLFORD JR. (1/6 INT.)	MARVIN G. SEELEY ETAL	23.87	✓	6-12-78	376	731/ 733				
9947		23.87	KATHRYN T. SHAFER (1/6 INT.)	" " "	23.87	✓	6-12-78	376	734/ 736				
9947		23.87	DOROTHY T. IDLE DEC'D 1/2 INT.	" " "	23.87	✓	6-12-78	376	737/ 740				
9947		23.87	MARGERY LAING 1/2 INT.	" " "	23.87	✓	6-12-78	376	741/ 743				
9947		23.87	PHILLIP H. TOLFORD 1/2 INT.	" " "	23.87	✓	6-12-78	376	742/ 744				
9947		23.87	JACK T. SANDERS 1/2 INT.	" " "	23.87	✓	6-12-78	376	747/ 749				
9947		23.87	BARBARA KAROL 1/2 INT.	" " "	23.87	✓	6-12-78	376	741/ 743				
9947		23.87	MARVIN G. SEELEY ETAL	STATE OF OHIO, DEPT. OF NAT. RESOURCES	10.28	✓	5-15-79	382	975/ 977				NEW SURVEY
12276 9947		1.03	JANE C. HAGEDORN (Dec'd)	THOMAS R. HAGEDORN, TRUSTEE	1.03	✓	1-25-82	395	31/ 32				New Survey
12276 9947		13.59	Marvin Seeley Etal	Landco Management Co. Inc.	1.19	✓	12-7-83	402	725- 726				New Survey
9947		12.40	Marvin Seeley etal	Landco Management Co. Inc.	1.65 3.25	✓	3-5-84	403	901				New Survey

WASHINGTON TOWNSHIP

V.M.S. 9925-9946-10121, 9947, 9968 & 12276

SCALE: 1" = 10 CHAINS = 660'



73.00
 23.07
 96.87

100.00
 1.87
 98.13
 2.83
 95.30

23.87
 10.28
 13.59

(3-5-84)
 Landco
 Management
 Co., Inc.
 (12-7-83)

SURVEY OR SECTION	SUB. NO.	NO. ACRES	GRANTOR	GRANTEE	ACRES TRANS'FRD	TRANS.	DATE OF TRANSFER	DEED		LOT NO.	SIZE		REMARKS
								VOL.	PAGE		FRONT	DEPTH	
9925-9946 10121		0.01	JESSE W. YATES DEC'D	THELMA A. YATES	0.01	✓	4-22-77	369	960-961				
9925-9946 10121		0.10	NELSON C. BORCHERS	JOHN FOLLROD, JR. ETUX	0.10	✓	5-23-77	370	472-473	13 PT.			
9925-9946 10121		0.05	RALPH HOWARD GANTZ ETUX	RALPH HOWARD GANTZ ETUX	0.05	✓	6-27-77	371	142-143				
9925-9946 10121		0.02	NELSON C. BORCHERS	JOHN FOLLROD, JR. ETUX	0.02	✓	9-8-77			13 PT.			
9925-9946 10121		0.15	ROBERT W. MILLER (DEID)	HELEN L. MILLER	0.15	✓	11-14-77	373	744-747				
9925-9946 10121		0.05	NELSON C. BORCHERS ETUX	JOHN FOLLROD, JR. ETUX	0.05	✓	10-13-78	379	657/689	13 PT - 14 PT.			
9925-9946 10121		0.02	C. E. BAKER ETUX	ROY W. KOHL ETAL	0.02	✓	2-7-79	381	524/525				
9925-9946 10121		0.02 + 0.71 + 0.16	STATE OF OHIO (LAKE LANDS)	R. KENNETH KOLTENBACH ETUX	0.75	✓	3-6-79	381	836/838				
9925		0.10	RUTH E. HUDSON	RAYMOND J. HUDSON	0.10	✓	5-1-79	382	706/707				
9925		0.17	TRACY E. HOPPER ETUX	ROBERT G. LONG ETUX	0.17	✓	6-11-79	383	499/500				
9925		0.10	RAYMOND J. HUDSON	CLIFFORD H. HOYING ETUX	0.10	✓	6-28-79	383	678/699				
9925		0.1161	ALMA F. HODGES	WALTER E. BUTCHER ETUX	0.1161	✓	10-22-79	385	578/580				New Survey
9925		0.119	LUCILLE M. DEAN	RICHARD D. DEAN ETUX	0.119	✓	11-14-79	385	874				
9925		0.11	LUCILLE M. DEAN	RICHARD D. DEAN ETUX	0.11	✓	12-6-79	386	151				
9925		0.131	RALPH H. GANTZ ETUX	CHARLES R. MADWELL ETUX	0.131	✓	5-27-80	387	938/939				
9925		0.15	MILDRED M. HENRY DEC'D	RUSSELL W. HENRY	0.15	✓	6-12-80	388	120/121				
9925		0.05	SYLVANUS A. HUDSON ETUX	ASSOCIATED REAL ESTATE TRUST INC.	0.05	✓	7-28-80	388	507/508				
9925		0.10	RICHARD D. DEAN ETAL	JOHN P. GARRITY ETUX	0.10	✓	10-21-80	389	532/534				
9925		0.014	LAKE LANDS	LEVI FUGATE ETUX	0.014	✓	2-5-81	391	72/74				NEW LAND
9925		0.16	ROBERT DANIEL O'NEILY (DEID)	JANE E. O'NEILY	0.16	✓	8-10-81	393	187/188				
9925		0.163	JANE E. O'NEILY	DENNIS P. COLLINS ETUX	0.163	✓	8-27-81	393	416/418				New Survey
9925		0.126	JANE E. O'NEILY	RONALD W. DUND ETUX	0.126	✓	9-28-81	393	774/776				
9925		0.31	RICHARD D. DEAN ETAL	JOHN P. GARRITY ETUX	0.31	✓	4-5-82	395	623/625				
9925		0.009 A. 0.167 A. 0.127 A.	ROBERT W. MILLER (DEID)	HELEN L. MILLER	0.303	✓	6-18-82	396	374/375				Some Property Signals
9925		0.253	NELSON C. BORCHERS ETUX	JOHN FOLLROD, JR. ETUX	0.253	✓	1-12-83	398	728/730				Revised No. 13
9925		0.10	ASSOCIATED REAL ESTATE TRUST	SECURITY FED. SAV. & LOAN ASSOC.	0.10	✓	3-22-83	399	775/777				
9925		0.10	Colonial Fed. Savings & Loan	Mary C. Glascon	0.10	✓	2-16-84	403	1767				

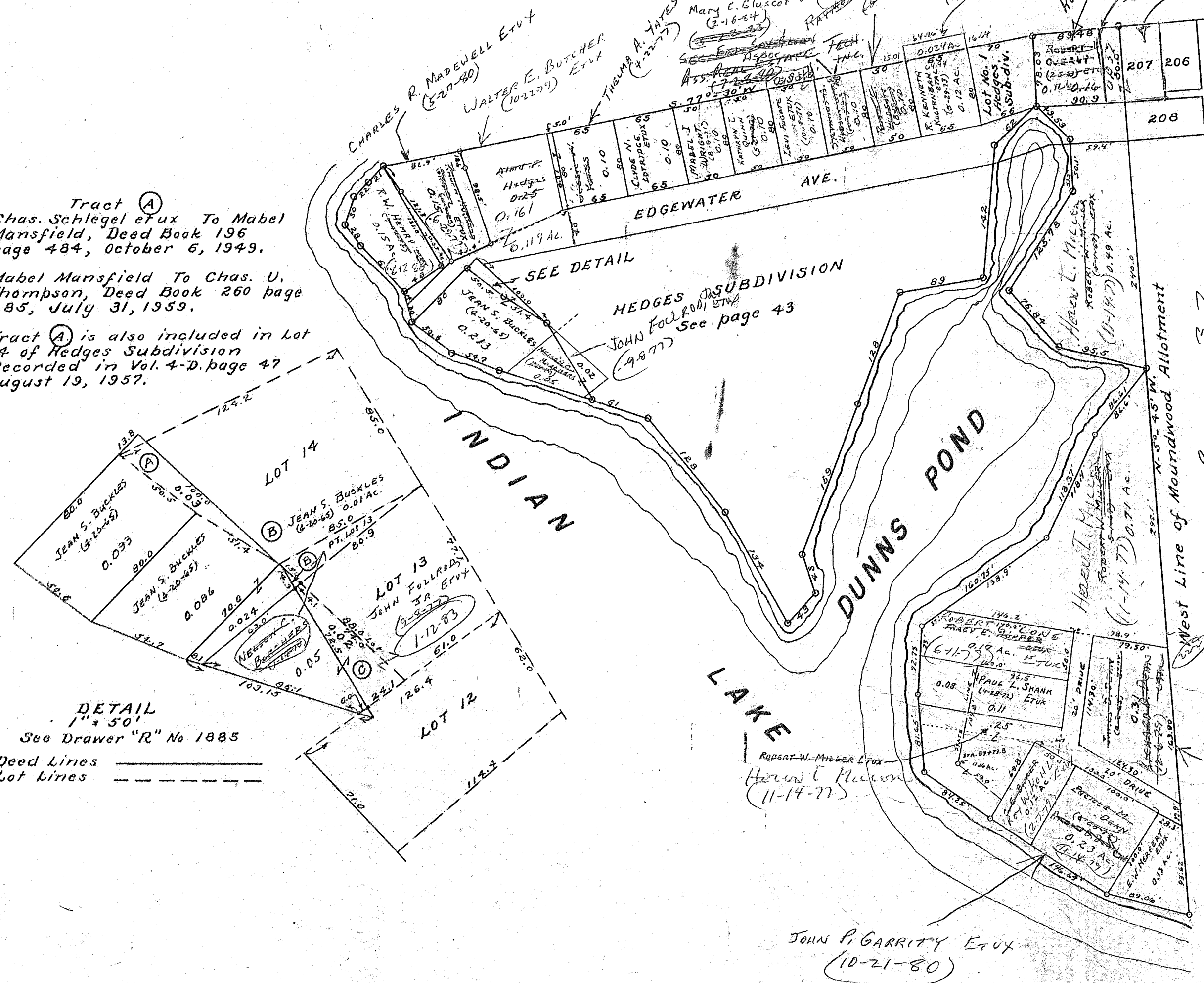
WASHINGTON TOWNSHIP
 VIRGINIA MILITARY SURVEY

SCALE: 1" = 100'

9925 PT.
 10121

Tract (A)
 Chas. Schlegel et ux To Mabel
 Mansfield, Deed Book 196
 page 484, October 6, 1949.
 Mabel Mansfield To Chas. U.
 Thompson, Deed Book 260 page
 285, July 31, 1959.
 Tract (A) is also included in Lot
 14 of Hedges Subdivision
 Recorded in Vol. 4-D. page 47
 August 19, 1957.

NOTE:
 0.1009 Ac. + 0.1767 Ac. + 0.127 Ac.
 to Heav H. HILLON.
 OLD STATE PROPERTY SURVEY.



SEE PAGE 32

DETAIL
 1" = 50'
 See Drawer "R" No 1885
 Deed Lines —————
 Lot Lines - - - - -

JOHN P. GARRITY ETUX
 (10-21-80)

JOHN P. GARRITY ETUX
 (4-5-82)

SURVEY OR SECTION	SUB. NO.	NO. ACRES	GRANTOR	GRANTEE	ACRES TRANS'FRD	TRANS.	DATE OF TRANSFER	DEED		LOT NO.	SIZE		REMARKS
								VOL.	PAGE		FRONT	DEPTH	
9925-9946 10121		1.567	STATE OF OHIO (GVERNORS DEED)	MAJOR PROPERTIES, INC.	1.567	✓	1-5-77	368	473-476				NEW SURVEY
9925-9946 10121		1.64 3.00 30.59	KATHRYN M. TRACEY	D. BRUCE TRACY	1.64 3.00 30.59	✓	3-14-77	369	345-348				
9925-9946 10121		46-601	ASA PIERCE ETUX	JOSEPH A. WEAVER ETUX	46-601	✓	7-11-77	371	469-471				
"		46-579	DONALD B. WEBER ETUX	RALPH E. MASON, JR.	46-579	✓	4-2-78	375	533-535				
"		0.04 0.15	ALBERT JOHN KESSLER	BOBBI JO. WAUGH	0.21	✓	3-7-78	378	117-119				
"		0.21	BOBBI JO. WAUGH	ALBERT JOHN KESSLER ETUX	0.21	✓	3-7-78	378	120-122				
9925-9946 10121		0.36	JEANINE M. CLELLAN ETUX	WILLIAM H. SHEETS	0.36	✓	8-6-80	388	687-689				
"		1.567	MAJOR PROPERTIES INC.	THOMPSON, SONS DEVELOPMENT COOP	4.554	✓	7-30-80	389	505-508				NEW SURVEY
"		3.45	"	"	4.554	✓	7-30-80	389	509-510				
"		1.55	"	"	1.55	✓	7-30-80	389	509-510				
9925-9946 10121		0.36	WILLIAM H. SHEETS ETUX	HENRY W. LINS ETUX	0.36	✓	9-30-80	389	504				
"		0.12	CATHERINE E. MOULLEN	PATRICIA S. BOURQUIN	0.12	✓	9-8-81	393	589-590				
9925-9946 10121		0.2017	WALTER HOWARD THOMPSON (DECD)	DONALD M. THOMPSON	0.2017	✓	11-9-81	394	324-327				
9925-9946 10121		0.043	KENNETH L. WOOD (DECD)	ERNEST ARNOLD, JR. ETUX	0.043	✓	12-3-81	394	545-547				
9925-9946 10121		0.14	JOHN REICHBAUER DECD	ELMA J. REICHBAUER	0.14	✓	3-10-82	395	427-428				
9925-9946 10121		0.80	"	"	0.80	✓	3-10-82	395	429-431				
9925-9946 10121		0.047	"	"	0.047	✓	3-10-82	395	429-431				
"		0.15	ELMA J. REICHBAUER	MARION V. WATKINS JR. ETUX	0.15	✓	4-15-83	399	751-752				
"		0.047	"	"	0.047	✓	4-15-83	399	751-752				
"		0.15	"	"	0.15	✓	4-15-83	399	751-752				

SURVEY OR SECTION	SUB. NO.	NO. ACRES	GRANTOR	GRANTEE	ACRES TRANS'FRD	TRANS.	DATE OF TRANSFER	DEED		LOT NO.	SIZE		REMARKS
								VOL.	PAGE		FRONT	DEPTH	
			HOMER W. SWEENEY (ESTATE)	MARY G. STOUT			1-27-77	368	814	361, 362			
			CECIL E. LOOMIS ETAL	WILLIAM DEAN MICHAEL			3-16-77	369	370-373	368, 369			FIVE PARKS ALLOT.
			WILLIAM F. TINSLEY, SR. ETUX	ELEANOR V. KRONENBERGER			3-24-77	369	480	51, 52			FIVE PARKS ALLOT.
			WILLIAM DEAN MICHAEL ETUX	LARRY A. PARMER ETUX			3-28-77	369	519	87			
			ROBERT L. SCHENCK ETUX	HARMON C. GRUBE ETUX			4-13-77	369	784	16-17			
			PAUL L. BURTON ETUX 1/3 INT.	MINNIE K. BURTON			4-13-77	369	787	142, 154			FIVE PARKS ALLOT.
			PHILIP R. BURTON 1/3 INT.	GEORGE R. BURTON, JR. ETAL			4-13-77	369	788	142, 154			" " "
9925-9946 10121		0.13	RONALD COTTRELL ETUX	JAMES H. DAMEWOOD	0.13	✓	5-10-77	370	293-294	172			" " "
			HARRY E. COOK 1/2 INT.	JOY MAE IRELAND			5-23-77	370	461	228			" " "
			F. H. A.	GARY A. TRUE			5-25-77	370	519-520	259-260			
			JOHN C. WATSON	CORNELIUS SCHOUTEN ETAL			5-26-77	370	545-546	49, 50, 66			FIVE PARKS ALLOT.
			MAURICE C. BRUGLER ETUX	JACK R. LEONARD ETUX			6-3-77	370	676	67, 68			
			CHARLES L. SCHAAT ETUX	DORATHY SCHAAT ETAL			7-5-77	371	221	107, 108			FIVE PARKS ALLOT.
			FLARON INC.	CHARLES L. SCHAAT ETAL			7-5-77	371	219-220	104, 105, 106			" " "
9925-9946 10121 9925-9946 10121		4.455 0.27 4.55 2.40	JOHN R. EIFERT ETUX	HARMON C. GRUBE ETUX	0.20	✓	7-29-77	371	825-826	117, 118, 119, 120			NEW SURVEY
			HARLAND NORVIEL DEL'D	EDITH E. NORVIEL	0.27 4.55 2.40	✓	8-8-77	372	3-5				
			LESLIE RAMSEY, JR. ETUX	EMERSON B. SMITH ETUX			8-23-77	372	222	334, 326			
			CHARLES COLLINS G. C.	LEON R. DULANEY, JR.			8-29-77	372	315-316	134, 135			
			LEON R. DULANEY, JR.	CLIFFORD J. KAPP ETUX			8-29-77	372	317	134-135			
			" " " "	DONALD JUNIOR LEE			9-8-77	372	494	148			
			MARTIN V. THRUSH DEL'D	HELEN A. THRUSH			9-12-77	372	566-570	384			
			OWEN D. DAMEWOOD G. C.	FRED CALIM	0.13	✓	9-23-77	372	811-812	172			
			JAMES H. DAMEWOOD	" "	0.13	✓	9-23-77	372	813-814	172			
			JOHN D. O'HAROLD ETUX	JACK HAMILTON ETAL			10-12-77	373	155-156	268, 269			
			LILY PEARSON DEL'D	ARTHUR PEARSON			10-20-77	373	278-279	417, 430, 431			
			ROBERT B. INGRAM DEL'D	DOROTHY KAH			11-1-77	373	535-536	38			
			JAMES STIDHAM, JR. ETUX	LORRAINE FISHEL			11-1-77	373	547	22, 23			FIVE PARKS ALLOT.
			MARY G. STOUT ETUX	CHARLES M. FIELDS ETAL			11-7-77	373	643-644	361, 362, 366, 369			FIVE PARKS ADDITION
			Dorothy Kaha	Marvin Swonger etux			11-10-77	373	748-749	38, 37 1/2			FIVE PARKS ALLOT.
			SAMUEL R. DOAK DEL'D	MILDRED E. DOAK ETAL			11-17-77	373	850-851	274, 277			
			S. ROBERT DOAK ETAL	MILDRED E. DOAK			11-17-77	373	852-853	276, 277			
			CHARLES L. SCHAFF ESTATE	DOROTHY E. SCHAFF			12-5-77	374	127-128	104, 105, 106			
			DOROTHY E. SCHAFF ETAL	FLARON, INC.			12-5-77	374	125-126	104, 105, 106			
			WILLIAM L. HEMPKER	FRANCS M. RICHARDS			2-2-78	374	690	34, 35			FIVE PARKS ALLOT.
			FRANK C. SWAN ETUX	BILLY M. SCOGGIN ETAL			3-3-78	375	58-59	LOT 80 Pt.			NEW SURVEY
			BILLY M. SCOGGIN ETAL	FRANK C. SWAN ETUX			3-3-78	375	40-41	LOT 81 Pt.			10' E. END.
			MILDRED E. DOAK	CLIFTON KENNAW ETAL			4-4-78	375	486-487	276, 277			
			CHARLES L. SCHAFF (DEL'D)	DOROTHY E. SCHAFF			5-2-78	375	960-961	107, 108			FIVE PARKS ALLOT.
			CORNELIUS SCHOUTEN ETAL	COLIN A. SHARP ETUX			5-8-78	376	85-86	49, 50, 66			FIVE PARKS ALLOT.
			CLIFTON KENNAW ETAL	DORIS ODLE			5-9-78	376	101	276, 277			
		4.255	JOHN R. EIFERT ETUX	TED K. SNIDER ETAL	0.026	✓	5-9-78	376	105-106				NEW SURVEY
9925-9946 10121 9925-9946 10121		0.09	JOE HAWKO, JR. ETUX	DAVID C. ARNDTS ETUX	0.09	✓	5-30-78	376	528-529	10			FIVE PARKS ALLOT.
		0.13	FRED CALIM ETUX	BYRON D. KAPP ETUX	0.13	✓	7-6-78	377	378/379	172			
			BAILEY C. WORTHINGTON ETUX	DON NOGLE			7-6-78	377	380	39, 40			BURGS ALLOT.
			TONITA A. HALL	DOSS HALL			8-8-78	378	167	359, 371			FIVE PARKS
			ANTHONY C. BELK	JOHN P. BUSH ETUX			8-16-78	378	332	25			BURGS, ALLOT.
			DORIS ODLE	CONNIE L. HENAY			9-6-78	378	838/839	278, 216, 277			FIVE PARKS ADD.

SURVEY OR SECTION	SUB. NO.	NO. ACRES	GRANTOR	GRANTEE	ACRES TRANS'FRD	TRANS.	DATE OF TRANSFER	DEED		LOT NO.	SIZE		REMARKS
								VOL.	PAGE		FRONT	DEPTH	
99259946, 10121	0.48	0.48	CARL L. LUNKE, SR. TAYLOR W. DIAS ETUX RALPH ARTHUR STIDHAM ETAL KATHERINE L. SODT. TURLEY W. LAMBERTSON (DELD) TED R. SHAW ETUX MARY HARBISON (DELD) ROBERT HARTLER ETUX ERNEST M. M ^C KIBBON THOMAS C. MOONACH ETUX TIMOTHY C. STAMEN ETAL	THOMAS F. MARTINO ETUX RICHARD J. METCALFE ETUX KATHERINE L. SODT. DOROTHY IRENE STIDHAM RILLA A. LAMBERTSON CORNELIUS SCHOUTEN ETAL NEAL B. HARBISON RALPH A. STIDHAM ETUX JAMES E. OGDEN ETUX CARL W. DEWITZ ETUX JAMES L. RICH ETAL	0.48	✓	9-15-78	379	114/115	327, 328, 329			FIVE PARKS ADD. BERG'S ALLOT.
			9-18-78	379			154	23-24 266, 278, 279, 280, 281					
			9-21-78	379			237	279, 280, 281 266, 278, 279, 280, 281					
			9-21-78	379			234/235	279, 280, 281					
			9-22-78	379			246/247	31, 32, 33			BERG'S ALLOT.		
			10-6-78	379			598	59, 60					
			10-11-78	379			655/656	344, 345, 346 347					
			10-12-78	379			680/681	354, 355, 356, 357 373, 374, 375, 376, 377					
			11-14-78					396, 397, 398			FIVE PARKS ADD.		
			11-20-78	380			319	418, 425, 426			FIVE PARKS ADD.		
9925 9925	0.113	0.113	BYRON D. KAPP ETAL CHRIS A. SCHRAEN, TRUSTEE ERNEST M. M ^C KIBBON TONITA A. HALL DOSS HALL ETUX BLANCHE M. BORAY (DELD) EMMETT J. OWENS NAOMI MOUGEY ARTHUR PEARSON MICHAEL M. FREDA HELEN G. KEMPER CHARLES EUGENE COTTRELL ETUX RALPH D. HUFFMAN ETAL GORA I. VAN HORN HAZEL BERHALTER WILLIAM BURGOON FREEMAN L. REAMES ETUX ALLEY VACATION - RES. No. 274-79 JAMES E. OGDEN 1/2 Int. JAMES A. SCHAAL CLARENCE F. NOSS ETUX JOHN R. EIFER ETUX CHARLES SNAY MARK BEACH ELSIE NORRIS JACK GREGORY BOST ETUX LEON R. DULANEY, JR. LAVERNE A. PEARSON ETUX JOY MAE IRELAND	CHRIS A. SCHRAEN, TRUSTEE BYRON D. KAPP JAMES E. OGDEN ETUX DOSS HALL GALE A. THOMPSON ETUX CORNELIUS SCHOUTEN ETAL ROY E. SICKLES MARK BEACH LAVERNE A. PEARSON ETUX JACK HAMILTON ETUX FREEMAN L. REAMES ETUX LOWELL F. MILLON ETUX RALPH D. HUFFMAN ETUX FREDA M. MILLS. MINNIE K. BURTON GARY F. KIDKER ETAL HELEN G. KEMPER MONT. DRIVE UNION DRIVE CATHERINE M. OGDEN JAMES R. BEERS ETUX " " " " " " " " ASSOCIATED REAL ESTATE INC. INC. INDIANS TECH- GENE KINCAID VIRGINIA BEACH WILLIAM FERGUSON JAMES B. TADGE ETAL DAVID M. GODWIN ETAL ARTHUR J. PEARSON ETUX RICHARD D. BURDEN ETUX KATHERINE L. SODT GLENDA L. ARNDTS DENZIL L. SEAMAN JAMES STIDHAM ETAL KAY HAMILTON HARMON C. GRUBE NORA F. PARKER	0.113	✓	11-20-78	380	334/335	255, 256 257, 258			FIVE PARKS ALLOT.
			11-24-78	380			401/402	132, 133, 145			" "		
			11-24-78	380			403/404	132, 133, 145 146			" "		
			11-24-78	380			406	396, 397, 398			" "		
			12-4-78	380			537	359, 371			" "		
			12-4-78	380			538	359, 371			" "		
			2-6-79	381			303/304	58			FIVE PARKS ALLOT.		
			2-27-79	381			693-695	1283			FIVE PARKS ALLOT.		
			5-11-79	382			891/892	61, 62					
			5-23-79	383			187	417, 430, 431					
9925	4.229	4.229	JACK HAMILTON ETUX FREEMAN L. REAMES ETUX ALLEY VACATION - RES. No. 274-79 JAMES E. OGDEN 1/2 Int. JAMES A. SCHAAL CLARENCE F. NOSS ETUX JOHN R. EIFER ETUX CHARLES SNAY MARK BEACH ELSIE NORRIS JACK GREGORY BOST ETUX LEON R. DULANEY, JR. LAVERNE A. PEARSON ETUX JOY MAE IRELAND DAVID C. ARNDTS ETUX KATHERINE L. SODT NELLIE E. SEAMAN DELD DENZIL L. SEAMAN ETUX HARMON C. GRUBE ETUX KAY HAMILTON NORA F. PARKER	JACK HAMILTON ETUX FREEMAN L. REAMES ETUX LOWELL F. MILLON ETUX RALPH D. HUFFMAN ETUX FREDA M. MILLS. MINNIE K. BURTON GARY F. KIDKER ETAL HELEN G. KEMPER MONT. DRIVE UNION DRIVE CATHERINE M. OGDEN JAMES R. BEERS ETUX " " " " " " " " ASSOCIATED REAL ESTATE INC. INC. INDIANS TECH- GENE KINCAID VIRGINIA BEACH WILLIAM FERGUSON JAMES B. TADGE ETAL DAVID M. GODWIN ETAL ARTHUR J. PEARSON ETUX RICHARD D. BURDEN ETUX KATHERINE L. SODT GLENDA L. ARNDTS DENZIL L. SEAMAN JAMES STIDHAM ETAL KAY HAMILTON HARMON C. GRUBE NORA F. PARKER	3.677 0.62	✓	6-6-79	383	420	2, 3, Pt. 4			
			6-21-79	383			628	342-343			FIVE PARKS ADD.		
			7-19-79	384			86	102					
			8-7-79	384			384/385	211, 212, 224 222, 223, 226			FIVE PARKS		
			8-13-79	384			483/484	123-124					
			8-29-79	384			690	158, THRU 171 169	163 THRU 166				
			9-11-79	384			741/742	12			BERG'S ALLOT.		
			9-11-79	384			893	342, 343			FIVE PARKS ADD.		
			9-26-79	385			141				FIVE PARKS ADD.		
			10-5-79	385			229	378, 379, 380			" " "		
9925 9925	0.09	0.09	DAVID C. ARNDTS ETUX KATHERINE L. SODT NELLIE E. SEAMAN DELD DENZIL L. SEAMAN ETUX HARMON C. GRUBE ETUX KAY HAMILTON NORA F. PARKER	JAMES R. BEERS ETUX " " " " " " " " ASSOCIATED REAL ESTATE INC. INC. INDIANS TECH- GENE KINCAID VIRGINIA BEACH WILLIAM FERGUSON JAMES B. TADGE ETAL DAVID M. GODWIN ETAL ARTHUR J. PEARSON ETUX RICHARD D. BURDEN ETUX KATHERINE L. SODT GLENDA L. ARNDTS DENZIL L. SEAMAN JAMES STIDHAM ETAL KAY HAMILTON HARMON C. GRUBE NORA F. PARKER	0.09	✓	10-10-79	385	120/121	137, 150			
			10-10-79	385			427	151					
			10-15-79	385			465/466	5-2 Up Pt. 316			NEW SURVEY		
			10-30-79	385			694/695	317, 318					
			11-5-79	385			762/763	61, 62			FIVE PARKS		
			1-23-80	386			658/659	400					
			3-3-80	387			31	94-95			FIVE PARKS.		
			4-1-80	387			404-405	42, 43, 44					
			5-20-80	387			893	417, 430, 431			FIVE PARKS		
			6-2-80	388			17	228			" "		
9925 9925	0.20	0.20	HARMON C. GRUBE ETUX KAY HAMILTON NORA F. PARKER	JAMES STIDHAM ETAL KAY HAMILTON HARMON C. GRUBE GEM SPORTSWEAR MANUFACTURING, INC.	0.20	✓	6-5-80	388	40/41	10			FIVE PARKS
			6-5-80	388			42/43	10			" "		
			6-9-80	388			87/88	28			" "		
			6-9-80	388			89	28			" "		
			6-25-80	388			254/255	16, 17			" "		
			6-25-80	388			256/257	16, 17			" "		
			8-13-80	388			856	71			" "		

SURVEY OR SECTION	SUB. NO.	NO. ACRES	GRANTOR	GRANTEE	ACRES TRANS'FRD	TRANS.	DATE OF TRANSFER	DEED		LOT NO.	SIZE		REMARKS
								VOL.	PAGE		FRONT	DEPTH	
			JOHNNY M. RHOADES ETUX	ARTHUR J. PEARSON ETUX			9-10-80	389	399/400	418			
			MINNIE K. BURTON ETUX	THOMAS L. BEERS ETAL			10-31-80	389	707/745	163, 164, 165			
			BO. OF Co. COMM.	VACATION OF CLARK DRIVE		✓	11-7-80	390	46	RES. NO. 386-80			BETWEEN LOTS 71-72
			FREDA M. MILES	WILLIAM P. SAILOR			11-10-80	390	50	123, 124			
			GEM SPORTSWEAR MANUFACTURING, INC.	LOGAN COUNTY COMMISSIONERS			11-13-80	390	160/161	81			PT. VACATED CLARK DRIVE
			DORIS M. ODLE	ROY E. SICKLES ETUX			12-23-80	390	620	294			FIVE PARKS ADD.
			ESTHER E. VERMILLION	LEWIS F. VERMILLION ETAL			1-9-81	390	768	32			
			GEORGE R. BURTON, JR. ETUX	THOMAS B. HOYING ETUX			2-11-81	391	177/178	154, 155, 156			
			ELEANOR V. KRONENBERGER ETUX	KARL C. BROWN ETUX			3-9-81	391	361	51-52			FIVE PARKS ALLOT.
			DIMOND O. SMITH (DOD)	MAY SMITH			3-27-81	391	511/512	215, 216, 217			
			FRANK C. STWAN ETUX	CORNELIUS SCHOUTEN ETAL			4-6-81	391	163	93			
			FLORENCE SUTTON DEC'D	MILDRED S. BRACKNEY ETAL			4-29-81	391	929/930	215, 227			
			MAY SMITH	RICHARD D. BURTON ETUX			5-5-81	392	15	215, 216, 227			
			MAX G. MCINTIRE	CORNELIUS SCHOUTEN ETAL			5-13-81	392	118/119	65, 75, 76			FIVE PARKS
10121		0.21	FRANK K. MOLITOR	GERALD F. MOLITOR	0.21	✓	5-19-81	392	187/195	268, 269			
		0.19	JACK HAMILTON ETUX	ROSEMARY SEVERT	0.19		8-28-81	393	424	268, 269, 270, 271	272		
			ROBERT D. WALLACE DEC'D	MAE M. WALLACE			8-28-81	393	438	18, 19			BERG'S ALLOT
9925, 9946, 10121		0.09	GLENDAL ANNOTS	BELLE FED. SAV. & LOAN ASSOC.	0.09	✓	9-14-81	393	169/170	10			FIVE PARKS
			GENE KIRCAID	EUGENE KIRCAID ETUX			11-5-81	394	279/300	316, 317, 318			FIVE PARKS
			MAX D. MCCLAIN ETUX	CORNELIUS SCHOUTEN			11-19-81	394	412/413	49, 70, 74			FIVE PARKS
			DOROTHY SICKLES	DORIS M. ODLE			11-25-81	394	405	284, 285, 286, 287, 295, 296			FIVE PARKS
			WILLIAM H. FERGUSON (DOD)	KATHLEEN FERGUSON			12-15-81	394	891	286, 387, 388, 390, 392			FIVE PARKS
			WILLIAM HENRY FERGUSON (DOD)	KATHLEEN FERGUSON			12-15-81	394	892	390, 264, 409, 261, 385, 412	420, 403		FIVE PARKS
			ANNA N. THOMPSON	WILLIAM C. JONES			1-5-82	394	825	381, 382, 383			FIVE PARKS
			RESOLUTION NO. 14-82	VACATION OF PART OF LOGAN STREET		✓	1-20-82	394	964				
			CHARLES L. SCHAAF DEC'D	FLARON, INC.			1-26-82	395	43	117			FIVE PARKS
			DOROTHY E. SCHAAF	" " "			1-26-82	395	44/45	117			" "
			ROBERT E. TUNNEY (DOD)	STELLA M. DALTON ETUX			3-22-82	395	535/536	300			" "
			ROBERT E. TUNNEY (DOD)	STELLA M. DALTON ETUX			3-22-82	395	537/538	301			" "
			BYRON D. KAPP	DONALD D. KAPP ETUX		✓	4-2-82	395	621/622	172			
			WILLIAM L. ROBINSON ETUX	SUSAN M. EVANS			4-15-82	395	711	358-372			
9925, 9946, 10121		0.09	SUSAN M. EVANS	MILDRED J. ROBINSON			4-15-82	395	712/713	358-372			
		0.09	BELLEFONTAINS FED. SAV. & LOAN ASSOC.	JAMES W. OLIN	0.09	✓	6-10-82	396	274/275	10			FIVE PARKS ALLOT.
		0.08	PAULINE WALTY DEC'D	ALLEN L. DELONG ETUX	0.08	✓	6-14-82	396	308/309	8, 9			" " "
			MELVIN E. ADAMS ETUX	JOHN W. MILLER ETUX			6-22-82	396	926/927	363, 365, 366, 367			FIVE PARKS ADD.
			JOSEPH STIDHAM, JR. ETUX	PHILIP B. TRACY			6-22-82	396	928/929	28, 45, 46, 267			FIVE PARKS ADD.
			MICHAEL SHAW KENNEDY ETUX	DILLARD OSBORNE ETUX			7-22-82	396	792/793	332, 333, 337			FIVE PARKS ADD.
			CORNELIUS SCHOUTEN ETAL	TERESA D. SHIELDS			8-4-82	396	924/925	58, 59, 60			FIVE PARKS ALL.
			TERESA D. SHIELDS	CORNELIUS SCHOUTEN			8-4-82	396	926	58, 59, 60			" " " "
			BILLY SCOGGIN	" " " "			8-4-82	396	927/928	72, 73, 74, 84, 85, 86, 85, 86, 85			FIVE PARKS
			DOROTHY HIEGEL ETAL	CLIFFORD J. KAPP, JR. ETUX			8-23-82	397	133	149			
9925, 9946, 10121		0.22	JERRY E. LEACH (DOD)	KARON E. LEACH	0.22	✓	8-26-82	397	197/198	11, 12, 13			FIVE PARKS ALLOT
			DENZIL A. SEAMAN DEC'D	JUNE A. SEAMAN			10-18-82	397	819/820	18, 19, 20, 21			" " "
			THE INDUSTRIAL MINING CO. ETAL	" " " "			10-18-82	397	817/818	18, 19, 20, 21			" " "
			BYRON D. KAPP	DONALD D. KAPP ETUX		✓	10-27-82	397	903				
			GEORGE H. BURTON, SR. ETUX	LARRY D. BOHANNON ETUX			12-3-82	398	276/277	159, 160			
9925, 9946, 10121		0.13	GENE KIRCAID ETUX	DONALD L. SMITH ETUX	0.13	✓	12-10-82	398	338	316, 317, 318			

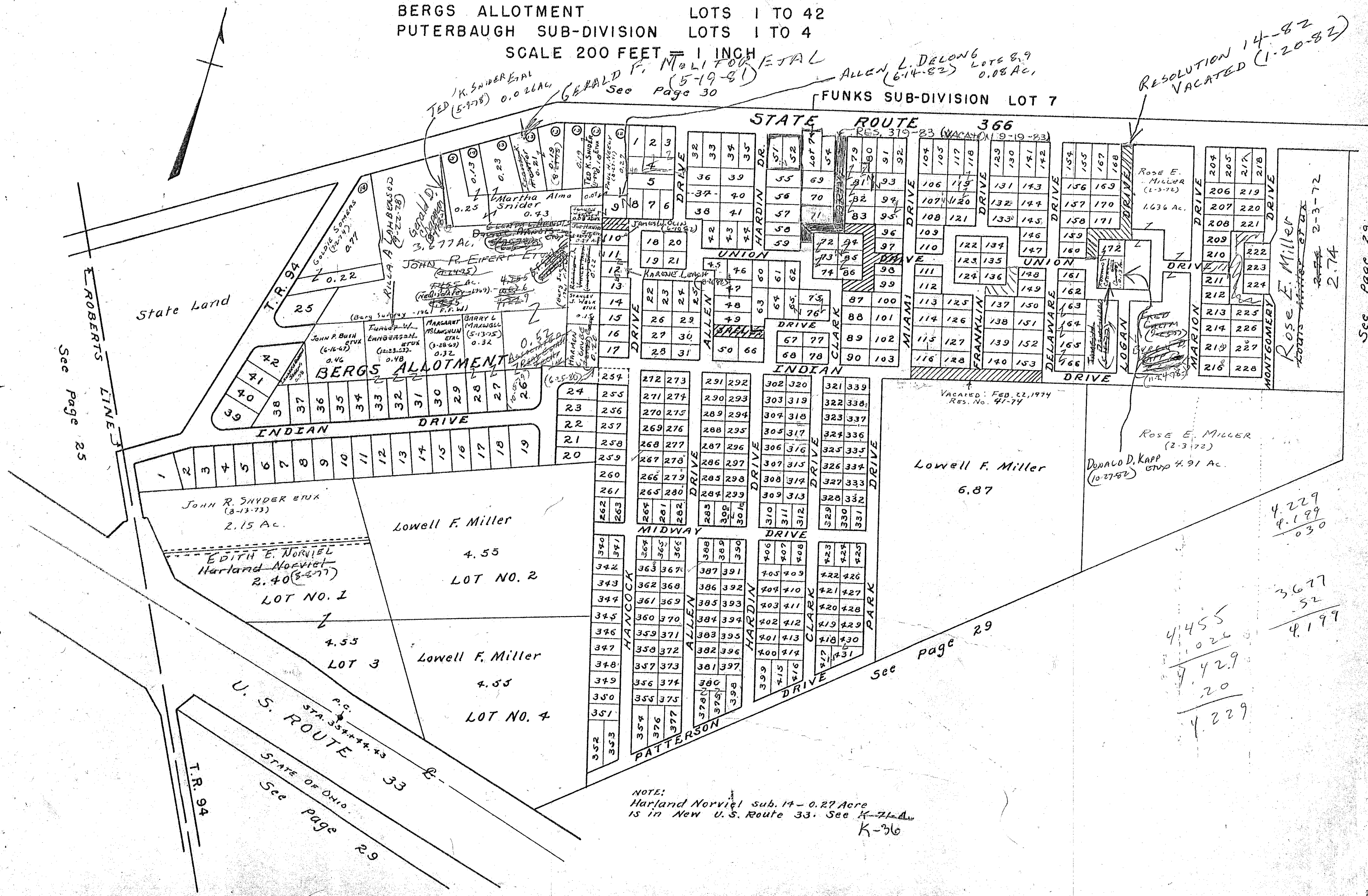
SURVEY OR SECTION	SUB. NO.	NO. ACRES	GRANTOR	GRANTEE	ACRES TRANS'FRD	TRANS.	DATE OF TRANSFER	DEED		LOT NO.	SIZE		REMARKS
								VOL.	PAGE		FRONT	DEPTH	
			HELEN KEMPAR DEC'D	LEWIS E. BLACKBURN ETUX			1-25-83	398	880/883	342, 343			032-16-21-003
			FREDA M. MILES	BELLEFONTAINE FEDERAL SAV. & LOAN ASSOC.			2-10-83	399	12/14	109, 110, 121			032-16-07 = 005 006 007
			BELLEFONTAINE F.E.D. SAV. & LOAN ASSOC.	FRANK C. SWAN			2-11-83	399	32/33	109, 110, 121			" " " "
			LOWELL F. MILLON ETUX	PAUL E. TRUE ETUX			3-9-83	399	317	338			
			OLIVE D. HARROD	JUDITH R. SWANKHOUSE			3-25-83	399	497	411			
			ROY E. SICKLES ETUX	ROBERT B. MACDONALD JR.			5-24-83	400	275/276	291, 294, 302, 303, 319, 320			
			ROBERT B. MACDONALD JR.	DOROTHY SICKLES			5-24-83	400	277/278	291, 294			
			" " " "	ROY E. SICKLES			5-24-83	400	279/280	303, 302, 319, 320			
			VIOLA E. DIERS ETAL	BEVERLY I. NICHOLS ETUX			6-22-83	400	680/681	6-7			
			CLARA J. EAVENS ETUX	CHARLES E. HILLBOMAY ETUX			6-27-83	400	702	344			
			JAMES L. RICH ETAL	LOGAN INVESTORS, INC.			7-5-83	400	836	255, 256, 257, 258			
			MARK JOHNSON (DOLB)	ALANEL SPOFFORD			8-4-83	401	770/771	348, 349, 350, 351, 352, 353			
		3.677 0.52	Associated Real Estate Technicians, Inc.	Gerald D. Chapman etal	3.677 0.52	✓	8-17-83	401	365/367	26			
			JUNE A. SEAMAN	JIMMY E. BOHANNON ETAL			8-19-83	401	391	18, 19, 20, 21			FIVE PARKS
			Robert M. Tobin Etal	Daniel Bauman Etal			9-13-83	401	102/105	315, 307, 306, Pt. 316			
			Board of Co. Comm.	Vacation of Clark Drive			9-19-83	401	767-768	Res. No. 379-83			
			Marje J. Hayhurst (Pepper)	Judith Pepper Tobias			9-19-83	401	784	340, 341			Five Parks
			Dillard Osborne etux	Emerson B. Smith etux			10-11-83	402	30	333			
			Dillard Osborne etux	Thomas F. Martino etux			10-11-83	402	31	332			
			Ralph A. Stidham etux	Deborah J. James			10-11-83	402	48	354, 355, 356, 357, 373, 374, 375, 376, 377, 118, 120			
			Flason, Inc. Etal	Steven C. Jackson Etal			10-17-83	402	131/132	Pt. 119, Pt. 107			New Survey
			Dorothy H. Lavelle	Raymond C. Ferguson Etux			10-18-83	402	138	29, 30, 31, 118, 120			Five Parks
			Steven C. Jackson Etux	Richard D. Burden Etux			10-18-83	402	148/149	Pt. 119, Pt. 107			
			Franklin Street Vacation	Res. No. 343-83 North of Lots 137, 150 West of Lots 148, 149			10-21-83	402	177				Street Vacation
			Byron D. Kapp	Gerald Chapman Etal			11-8-83	402	421/422	161, 162			
			Lorraine Fishel "decd"	William D. DeLaVergne etux			11-15-83	402	411/418	22, 23			
			Lewis F. Vermillion "decd"	Esther E. Vermillion			1-3-84	402	965/966	32			
			Raymond Ferguson etux	Auther J. Pearson etal			1-3-84	402	951/952	428, 429			
			Richard D. Burden etux	Donald R. Kessler etux			3-5-84	403	898	215, 216, 227, 228, 295, 296			
			Doris M. Odle Etux	Jamie Beaver Etux			4-20-84	404	565	284, 285, 286, 287			

FIVE PARKS ALLOTMENT LOTS 1 TO 228
 FIVE PARKS ADDITION LOTS 254 TO 431
 BERGS ALLOTMENT LOTS 1 TO 42
 PUTERBAUGH SUB-DIVISION LOTS 1 TO 4

SCALE 200 FEET = 1 INCH

K. SNIDER ET AL (5-9-78) 0.026 AC
 GERALD F. MALI ET AL (5-19-81) See Page 30
 ALLEN L. DELONG (6-14-82) LOTS 8, 9 0.08 AC
 FUNKS SUB-DIVISION LOT 7

RESOLUTION 14-82 VACATED (1-20-82)



See Page 25

See page 29

See page 29

NOTE:
 Harland Norviel sub. 14 - 0.27 Acre
 is in New U.S. Route 33. See K-71A
 K-36

4.229
 4.199

 0.30

3677
 52

 4.199

4.455
 0.20

 4.229

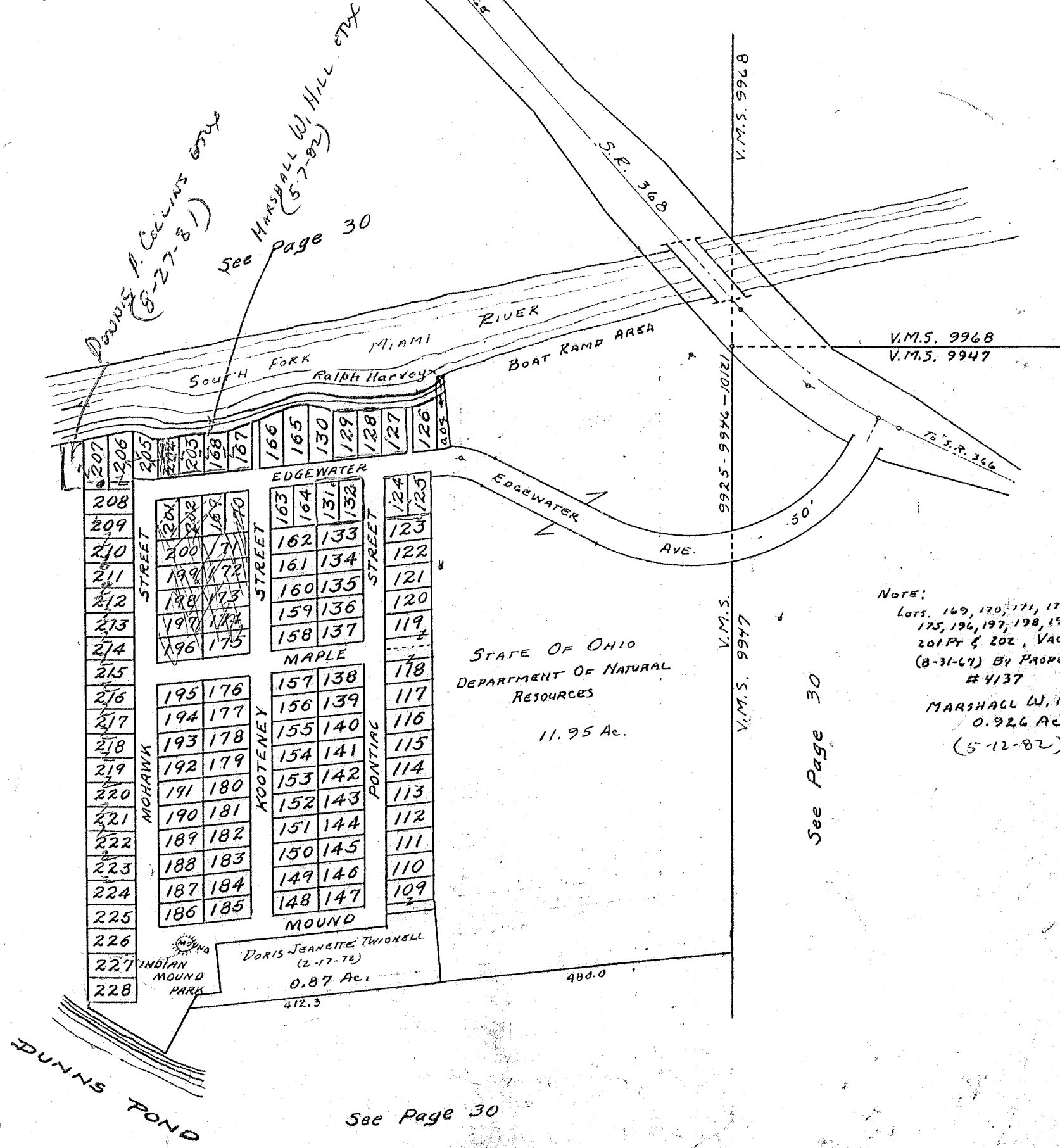
2.74
 2-3-72

SURVEY OR SECTION	SUB. NO.	NO. ACRES	GRANTOR	GRANTEE	ACRES TRANS'FRD	TRANS.	DATE OF TRANSFER	DEED		LOT NO.	SIZE		REMARKS
								VOL.	PAGE		FRONT	DEPTH	
9925 9946 10121		0.926	NEVA E. WOOLLEY	LESLIE E. GRAMBLETT ETUX	0.926	✓	8-1-77	371	848-849	225-226 ✓			
			SUSANNA E. HAENZI	BETTY LOU OBENOUR ETUIR			9-26-77	372	857-858	135, 136, 137, 158, 159, 160			
			ROBERT W. MILLER (DECD)	HELEN L. MILLER			11-14-77	373	744-747	211 ✓			
			VERNON E. SCHUBERT ETUX	J. P. HABER, JR. ETUX			6-30-78	377	275/276	204 Pt. ✓			
			ROBERT F. HILL DEL'D	DORIS J. HILL			10-3-80	389	558	113, 114, 115 ✓			
			ARTHUR CECIL MCAFE DEL'D	VIOLA LOUISE MCAFE			11-17-80	390	167/168	116 THRU 118, 1156. ✓	157		UND 1/2 INT.
			ROBERT DANIEL OVERLY (DECD)	JANE E. OVERLY			8-10-81	393	183/184	207 ✓			
			" " " "	" " "			8-10-81	393	185/186	209, 210, 212, 213, 214, 215, 216, 217, 218, 219, 220, 221, ✓			222, 223, 224 12' x 40'
			JANE E. OVERLY	J. P. HABER, JR. ETUX			8-17-81	393	283/284	207 Pt. ✓			
			JANE E. OVERLY	DENNIS P. COLLINS ETUX			8-27-81	393	416/418	207 Pt. ✓			
			STELLA M. KELLER	WILLIAM H. KELLER			11-30-81	394	517	124, 125, 127, 128, 129, 131, 132 ✓			
			MARSHALL W. HILL ETUX	MARSHALL W. HILL ETUX			5-7-82	395	705/705	167, 168, 203, 204 Pt. ✓			
			MARSHALL W. HILL ETUX	MARSHALL W. HILL ETUX			5-12-82	395	781/782				
			EARL TITUS (DECD)	EILEEN TITUS			5-25-82	396	117/118	133 ✓			

WASHINGTON TOWNSHIP
 VIRGINIA MILITARY SURVEY

9925
 9946
 10121

MOUNDWOOD ALLOTMENT LOTS
 SCALE 200 FEET TO THE INCH



See Page 30-A

See Page 30

NOTE:
 Lots 169, 170, 171, 172, 173, 174,
 175, 196, 197, 198, 199, 200,
 201 Pt & 202, VACATED
 (8-31-67) BY PROPERTY OWNER,
 # 4137
 MARSHALL W. HILL ETUX
 0.926 Ac.
 (5-12-82)

See Page 30

SURVEY OR SECTION	SUB. NO.	NO. ACRES	GRANTOR	GRANTEE	ACRES TRANS'FRD	TRANS.	DATE OF TRANSFER	DEED		LOT NO.	SIZE		REMARKS
								VOL.	PAGE		FRONT	DEPTH	
9925-9946 10121		0.028	STATE OF OHIO	ROBERT T. BILLET	0.028	✓	1-12-77	368	533-535				NEW SURVEY
			RUTH HYLAND	ROBERT L. HYLAND ETUX		✓	3-29-77	369	538	12, 13			
			EDWARD H. BLAKE ETUX	LEWIS E. SIMPSON ETUX		✓	5-6-77	370	241	51, 52			
			WARREN W. PHELPS ETUX	RAYMOND D. SPEARS ETUX		✓	6-10-77	370	831-833	29			
			WILBUR H. NICHOLS ETUX	DOUGLAS McMILLEN ETUX		✓	7-14-77	371	559	36-45			20' OFF N. SIDE OF 37-44
			WILLIAM S. WAGONER ETUX	ELWOOD KENNEL ETUX		✓	8-31-77	372	370-371	37 Pt. 4, 5, 6			20' OFF S. SIDE OF 6
			DOUGLAS McMILLEN ETUX	OTTIS C. RADER		✓	10-24-77	373	387-388	36, 45 Pt. 37, Pt. 44			
			CECIL A. HUSTED DEC'D	BETTY MARIE BREEZE ETAL		✓	5-16-78	375	232-233	59, 60			
			NORMA LEE COVINGTON ETAL	REBECCA A. SPANGLER		✓	6-2-78	376	367-368	59, 60			
			WILBUR H. NICHOLS DE'D	HARRIETTE L. NICHOLS		✓	6-15-78	376	858/1857	38, 37, 40, 37 1/2			
			ROBERT L. HYLAND ETUX	JOHN W. DANIELS		✓	9-25-78	379	386	41, 42, 43, 5 1/2 44			
			EDITH M. HAYES	HOWARD EUGENE MERSHON ETUX		✓	10-2-78	379	448	12-13			
			THOMAS L. SELBY ETUX	CLARENCE O. NEWLAND		✓	6-11-77	383	476/477	27			
		0.071	HERBERT C. LIND ETUX	TED E. BUSHONG ETAL	0.071	✓	6-27-77	383	687/1690	23, 58			Pt. E. of Lot 61
			SAMUEL B. WISE ETUX	DONALD L. McLEODITH ETUX		✓	1-22-80	386	640/1642	Pt. 61,			
			WALTER E. RICKETTS ETUX	RONALD SHATTO ETUX		✓	6-12-80	388	119	14			
			RICHARD W. OTTO DEC'D	RAENEL OTTO		✓	11-18-80	390	191/192	30			
			KENNETH R. BUSHONG ETUX	EDGEM W. URSCHEL		✓	9-29-81	393	815	32-33			
			JACK CAUDILL DEC'D	JOYCE CAUDILL		✓	10-22-81	394	104/105	31			
			RAENEL OTTO	FRANK C. SWAN ETUX		✓	8-16-83	401	337	30			
			Richard C. Long etux	Ethel L. Wessendarp, trustee		✓	10-17-83	402	109/110	21			
			Ethel L. Wessendarp, trustee	Charlene O. Long etal		✓	10-17-83	402	111/112	21			

WASHINGTON TOWNSHIP

DUNN'S POND ALLOTMENT

V.M.S. 9925-9946-10121

SCALE: 1" = 100'

LOT	NAME	DATE	LOT	NAME	DATE
1	WILLIAM SAMUEL WAGNER ETUX	2-21-72	31	JACK CAUDILL ETUX	10-2-54
2	ELWOOD KENNEL ETUX	8-24-77	32	KERMIT R. BUSHONG ETUX	1-25-68
3	" " " "	" "	33	EDGAR W. URSCHAL	9-29-81
4	" " " "	" "	34	PHYLLIS JEAN SNYDER	8-19-65
5	" " " "	" "	35	" " " "	" "
6	SYLVIA L. TAYLOR	8-28-65	36	WILLIAM H. NICHOLS ETUX	4-18-67
7	SYLVIA L. TAYLOR	8-28-65	37	" " " "	" "
8	EDNA ROBB KOHO	11-7-62	38	WILLIAM H. NICHOLS ETUX	4-18-67
9	" " " "	" "	39	HARRIETT L. NICHOLS	6-15-78
10	WILLIAM J. NORTH ETUX	5-15-56	40	" " " "	" "
11	" " " "	6-13-58	41	" " " "	" "
12	ROBERT L. HILL AND JOHN W. DAVIES	10-21-59	42	" " " "	" "
13	ROBERT L. HILL AND JOHN W. DAVIES	9-25-78	43	" " " "	" "
14	WALTER E. RICKETS ETUX	6-12-81	44	" " " "	" "
15	CALVIN W. STEINMAN	6-18-71	45	WALTER H. NICHOLS ETUX	4-18-67
16	" " " "	6-18-71	46	CARL W. DUNLEVY, JR. ETUX	8-16-58
17	CHARLES L. MAYNE, JR.	3-24-52	47	" " " "	" "
18	" " " "	" "	48	WALTER M. WARD ETUX	1-22-71
19	HERBERT W. STRAVER ETUX	3-29-74	49	BETTY J. WARD	9-8-76
20	" " " "	" "	50	" " " "	" "
21	RICHARD C. LONG ETUX	10-31-58	51	EDWARD H. BLAKE ETUX	3-10-53
22	BURKHARD ZIMMERMAN	5-26-58	52	LEWIS E. SIMPSON ETUX	6-21-57
23	THOMAS LEE SELBY ETUX	2-17-76	53	IDA CREOLA MERSHON	9-6-73
24	DONALD E. STONEROCK ETUX	8-15-69	54	" " " "	" "
25	" " " "	" "	55	" " " "	" "
26	RICHARD A. LEUTZ ETUX	5-17-76	56	WILLIAM A. HATFIELD	4-7-69
27	JACK E. HAYES	5-15-59	57	VIOLLET E. GRIFFITH	4-7-69
28	HOWARD EUGENE MERSHON, JR.	9-2-54	58	THOMAS LEE SELBY ETUX	6-17-76
29	RAYMOND W. SPEARS ETUX	6-10-77	59	CAROL A. HUSTED	4-17-75
30	RICHARD W. OTTO ETUX	5-15-52	60	BETTY J. WARD	9-8-76

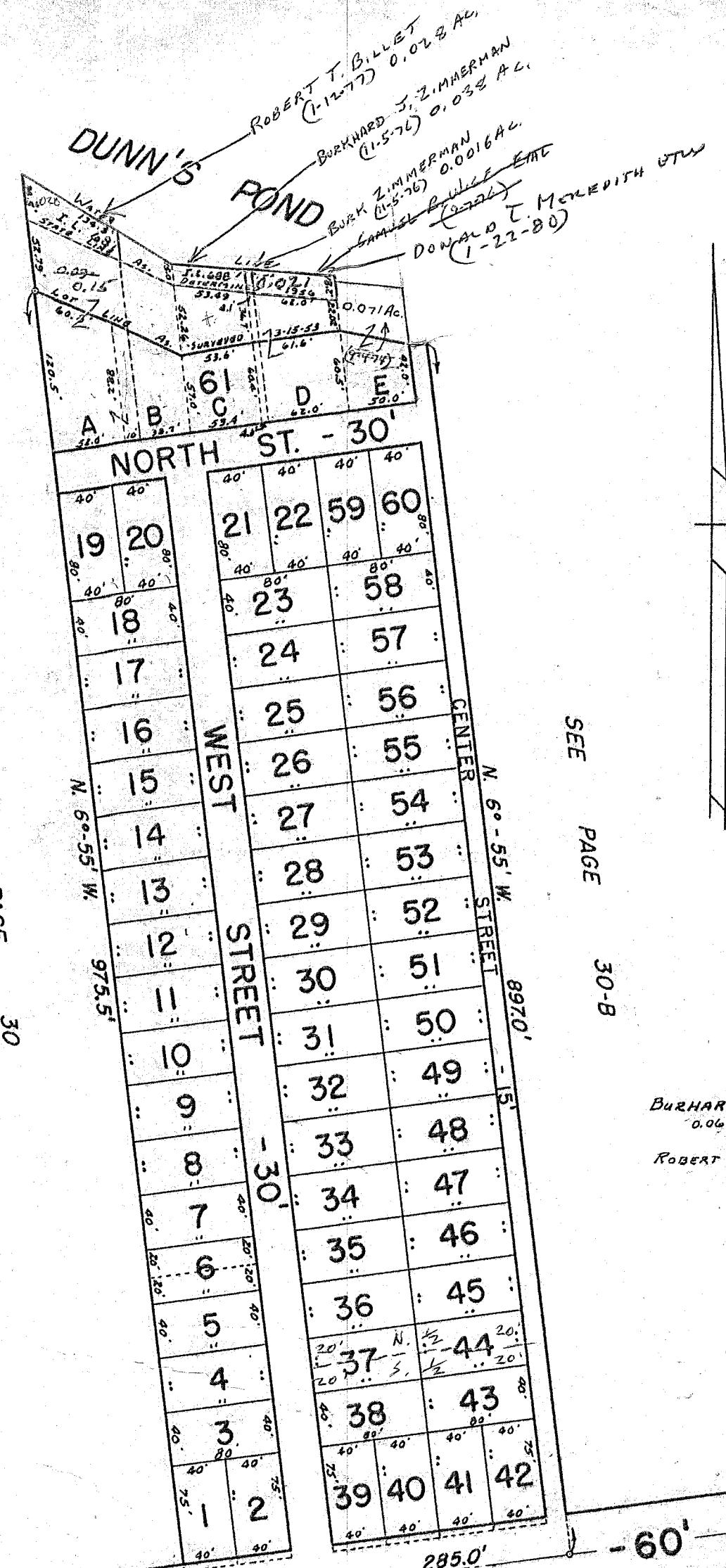
LOT 61		
PART	NAME	DATE
A	ROBERT F. BILLET ETUX	11-25-76
B	BURKHARD ZIMMERMAN ETUX	12-6-65
C	" " " "	4-17-53
D	BURKHARD ZIMMERMAN (S. WEST SIDE)	9-3-59
E	HERBERT W. STRAVER ETUX	3-29-74

OTTIS C. RAUER (10-24-77)

OTTIS C. RAUER (10-24-77)

REBECCA A. SPANGLER (6-2-78)

DONALD T. McLEOD ETUX (1-22-80)



DUNN'S POND ALLOTMENT.
 LOTS 1 TO 61 INCL. - 6.11 AC.
 RECORDERS PLAT BOOK 2 VOL. B PAGE 78.
 ENGINEERS FILE J-27, AUGUST 1924.

SURVEY OR SECTION	SUB. NO.	NO. ACRES	GRANTOR	GRANTEE	ACRES TRANS'FRD	TRANS.	DATE OF TRANSFER	DEED		LOT NO.	SIZE		REMARKS
								VOL.	PAGE		FRONT	DEPTH	
			JACK R. CLAXTON ETUX	CECIL E. MENCERINK ETUX			9-19-77	372	683-695	209			
			BILLIE JEAN PATTON ETUX ^{ETUX} FOR TURMAN	ELIZABETH K. MILLER			10-11-77	373	242-243	18, 18A			
			STATE OF OHIO (LAKE LANDS)	FRANK EVERSMAN ETAL			11-4-77	374	142-147	5 A			
			STATE OF OHIO (LAKE LANDS)	FOREST SHOEMAKER ETAL			11-4-77	374	145-147	6 A			
			" "	ROBERT L. SWANKHOUSE ETAL			11-4-77	374	148-150	9 A			
			" "	ROBERT R. SCHATZMAN ETAL			11-4-77	374	151-153	53 A			
			" "	CLEM J. STAVICK			11-4-77	374	154-156	150A-151AA.			
			" "	MILDRED T. BRACKNOY			11-4-77	374	157-159	152-153-154A.			
			" "	FRANK EVERSMAN ETAL			12-9-77			5, 5A.			
			" "	ROBERT L. SWANKHOUSE ETAL			12-9-77			9, 9-A			
			Mani-Anna Henesy	Donald W. Henesy			1-9-78	374	494-495	Pt. 93, E. 294			
			Donald W. Henesy	Jerry H. Tuckerman			1-9-78	374	496-497	Pt. 93, E. 294			
			RALPH J. HUNZINGER	JEROME P. RODENFELS			2-8-78	374	746-747	86			
			RAYMOND SCHATZMAN (Dec'd)	AFFIDAVIT			3-22-78	375	343-344	53			
			ROBERT R. SCHATZMAN ETUX	RICHARD BRUBIN			3-22-78	375	345-346	53-53A.			
			CHARLOTTE V. STEBBINS DEC'D	FATHER THOMAS L. McLAUGHLIN			4-4-78	375	490-491	133, 133A			
			IRENE KILGORE	EDWARD J. WATKINS ETAL			4-5-78	375	514-515	186, 187			
			RAYMOND A. ST. CLAIR ETUX	MARTHA S. FRY			5-1-78	375	952-954	24 Pt., 24A.			
			HENRY CLEVE HURST ETUX	WARD E. BOWMAN			6-9-78	376	709/710	224 12' OFF W. END 225			
			CHARLES J. ARCHER ETUX	H. C. PARKER ETAL			6-16-78	377	3-4	119 103			
9925			RICHARD D. BROREIN ETUX	JAMES L. FROBASF ETUX			6-19-78	377	4445	53-53A			
			ROBERT W. CORLES	JOAN D. CORLESS			7-24-78	377	676	48, Pt. 47			
			Thomas McLaughlin	Charles E. Cotton			7-27-78	377	799-800	105			
			MARTHA S. FRY ETUX	ROBERT H. MUESSALMAN, JR. ETUX			8-7-78	378	111/113	24 Pt., 24A			
			ELIZABETH A. COMEN (Dec'd)	CHARLES W. COMEN			8-15-78	378	208-309	194			
			MARLENE D. HERBERT HAMMOND	RON A. HERBERT			8-29-78	378	731/735	Pt. 83			
9925	10A 0.021A		STATE OF OHIO (LAKE LANDS)	JAMES M. WITT ETUX	0.021A.		9-6-78	378	847/848	Lot 10A			
			JACK R. CLAXTON ETUX	JAMES M. WITT ETUX			9-6-78	378	845/846	Lot 10			
			BERT D. KINGERY, SR. ETUX	BERT D. KINGERY, SR. ETUX			10-16-78	379	717	89			
			CLARENCE J. ZIMMERMANN (Dec'd)	THELMA L. ZIMMERMANN			10-19-78	379	786	190			
			CLARENCE J. ZIMMERMANN (Dec'd)	THELMA L. ZIMMERMANN			10-19-78	379	787	189			
			LYNN M. PERRY DEC'D	AMANDA PERRY			12-7-78	380	581/583	140			
			ANNA JAENE TEHAM	JAMES L. VOLZGERMUE			1-3-79	380	892	139, 146, 147, 148, 149			
			STATE OF OHIO (LAKE LANDS)	DONALD R. TANGEMAN ETUX			1-12-79	381	199/201	8-8A.			
			CATHERINE A. HAHN ETUX	WILLIAM J. HAHN ETUX			1-31-79	381	388/390	34-33 Pt.			
			LEWIS J. EMMELHEINTZ DEC'D	FRANK J. EMMELHEINTZ ETAL			1-31-79	381	398/399	25, 25A			
			ANN L. BURTON ETUX	FRANK J. EMMELHEINTZ			1-31-79	381	400/401	25, 25A			
			JACK R. CLAXTON ETUX	JAMES W. HANSON ETUX			3-26-79	382	160/162	204A-205A.			
			STATE OF OHIO	JAMES M. WITT ETAL			4-20-79	382	164/164	10, 10A			
			BLANCE M. SMITH	JACK E. POSTELLI			5-8-79	382	162/162	143, 145			
			CHARLES D. CURREY DEC'D	ADRIENNE S. CURREY			5-21-79	382	70	52			
			WILLIAM M. REED ETUX	CLOIDE TIPPIC ETUX			5-31-79	383	314/316	109, 118, 110, 111, 113, 114			
			FRANK J. EMMELHEINTZ DEC'D	WILLIAM M. REED ETUX			5-31-79	383	309/310	109, 118, 110, 111, 113, 114			
			WILLIAM M. REED ETUX	CLOIDE TIPPIC ETUX			6-7-79	383	425/426	109, 118, 110, 111, 113, 114			
			EDWARD J. WATKINS ETAL	RICHARD E. COMBS ETAL			6-11-79	383	464/465	186, 187			
			THERESA SMITH	THOMAS A. BROWN ETUX			8-1-79	384	273	195			
			JACK R. CLAXTON ETUX	LOIS ANN KOPUS			8-28-79	384	673-679	Pt. 225, Pt. 226			

No TRANSFER

NEW SURVEY

SURVEY OR SECTION	SUB. NO.	NO. ACRES	GRANTOR	GRANTEE	ACRES TRANS'FRD	TRANS.	DATE OF TRANSFER	DEED		LOT NO.	SIZE		REMARKS
								VOL.	PAGE		FRONT	DEPTH	
9925	0.030	0.030	JANET S. TANGEMAN	DONALD R. TANGEMAN	0.030		8-31-79	384	721	8			
			LILLIAN M. SARY DEC'D	STEVEN M. DAVIS ETUX		9-7-79	384	847/848	112				
			LEOLLA F. BLACK DEC'D	MARIANNA KESLER		9-13-79	384	825/826	44				
			CECIL E. MENDORINK ETUX	ROLAND HOESSLI ETUX		9-17-79	384	831/832	209				
			FRANK J. EMMELHEINTZ	JOHN W. VANSCHAIK ETUX		10-1-79	385	182	25				
			JACK E. POSTELLI	BLANCHE M. SMITH		10-30-79	385	691/692	143-145				
			CLEM J. STAVICK (DEC'D)	ROBERT E. STAVICK		11-15-79	385	876-877	150-151 Pt.		3'x75' N. Side Lot 151		
			ROBERT E. STAVICK	SHIRLEY STAVICK		12-7-79	386	114/115	150 Pt. 151				
			STATE OF OHIO (LAKE LANDS)	KATHLEEN F. PORTUNE		1-18-80	386	609/611	56-56A 57, 57A				
			WARD E. BOWMAN	GUS KASPOUS ETUX		2-15-80	386	888/890	224-225 Pt.		12' West Side of Lot 225		
			BLANCHE M. SMITH	JACK E. POSTELLI		6-9-80	388	85/86	143, 145				
			JACK R. CLAXTON ETUX	ROLAND HOESSLI ETUX		6-11-80	388	105/107	208 Pt. 219 210 Pt. 218				
			JACK E. POSTELLI	JOHN H. HOOD ETAL		7-14-80	388	428	143-145		WATERBURY		
			FLORENCE J. HAUSTELMAN (DEC'D)	MARGUERITE L. KAMM		9-16-80	389	282/283	104-126				
			9925-9941-10121	0.080A		0.080A	RICHARD F. ALEXANDER ETUX	DANIEL L. HOAGLAND ETUX	0.080A		10-20-80	389	727/728
9925-9941-10121	0.028A	0.028A	MARGUERITE L. KAMM	J. LEONARD CARSON ETUX	0.028A		12-12-80	390	86/87	104-126			WATERBURY
			STATE OF OHIO (LAKE LANDS)	JACK L. FUNK ETUX			1-20-81	390	86/88	12A			
			JACK R. CLAXTON ETUX	" " "			1-23-81	390	943	12			
			ELMA D. HARTLEY	WARREN L. WEISENBORN			5-29-81	392	301	95, 98			
			LAKE LANDS	JACK CLAXTON			6-4-81	392	301/321	7A			
			" "	" "			6-4-81	392	372/377	11A			
			" "	" "			6-4-81	392	373/377	13A			
			" "	" "			" "	392	320/320	14A			
			" "	" "			" "	392	281/303	15A			
			" "	" "			" "	392	384/386	16A			
			" "	" "			" "	392	387/388	17A			
9925-9941-10121	0.014	0.014	LAKE LANDS	JAMES J. McLAUGHLIN ETUX	0.014		7-21-81			29A			
	0.014	0.014	JAMES J. McLAUGHLIN ETUX	RICHARD M. McLAUGHLIN ETUX	0.014		7-21-81	392	722/723	29-29A			
			BERT D. KINGERY, SR.	BERT D. KINGERY, JR. ETAL			10-20-81	394	89/90	89			
			RONALD A. HERBERT ETUX	FLORENCE POEK			12-7-81	394	81/83	30A			
			FLORENCE POEK	RONALD A. HERBERT ETUX			12-7-81	394	561/566	30A			
			ROBERT W. SCHUTTE	ROBERT F. BROZICE ETUX			4-14-82	395	678/679	19			
			ROBERT W. SCHUTTE ETAL	ROBERT F. BROZICE ETUX			4-14-82	395	700/701	19			
			JANICE M. COLLINS (DEC'D)	JOHN R. COLLINS ETAL			6-18-82	396	374/375	46 Pt.			EXCEPT 3 1/2' OFF N. SIDE.
			CLEM J. STAVICK DEC'D	ROBERT E. STAVICK			7-15-82	396	730/731	150A			
			MARY ELLEN McANDREWS	WILLIAM J. HUNN ETUX			7-27-82	396	834/837	34-33 Pt.		34A	
			JACK R. CLAXTON ETUX	WILLIAM K. BRUCE			8-2-82	396	888-889	7, 7A			
			ROLAND D. HOESSLI (DEC'D)	LOIS M. HOESSLI			8-13-82	397	31/36	208 Pt. 209 Pt. 210 Pt.			
			ROBERT E. STAVICK ETUX	GEORGE J. WITENKO			8-23-82	397	131/132	Lot 150 Pt. Lot 151 Pt.			
			CATHERINE A. HUNN ETAL	WILLIAM J. HUNN ETUX			8-23-82	397	134/135	33A Pt., 34A			
			RONALD A. HERBERT ETUX	GLADYS M. HUNTON			8-26-82	397	121/123	30 - 30A			
			CHARLES C. BARRETT ETUX	BARBARA A. FUSON			8-26-82	397	124/126	60 - 60A 137, 137A			
			LLOYD M. WHITESSELL	ROBERT W. PIEFKE ETUX			9-7-82	397	368/369	138, 138A			
			LOUISE P. COUSGROVE 1/2 Int.	GEORGIANNE FINN			9-10-82	397	146/147	27			
			THOMAS A. RUNYON ETUX	ASA W. MYERS ETUX			10-22-82	397	875	125			
			JAMES W. HOUSER ETAL	JACK CLAXTON			11-22-82	398	165/167	Pt. 204, Pt. 205			
9925			JAMES J. McLAUGHLIN ETUX	BERTHA M. McLAUGHLIN			12-27-82	398	482	29 - 29A (0.014A)			

SURVEY OR SECTION	SUB. NO.	NO. ACRES	GRANTOR	GRANTEE	ACRES TRANS'FRD	TRANS.	DATE OF TRANSFER	DEED		LOT NO.	SIZE		REMARKS
								VOL.	PAGE		FRONT	DEPTH	
9925	0.014		MARLENE D. HORNBENT HAMMOND	RON A. HORNBENT ETUX	0.014		3-3-83	399	252	84-83 Pt.			
			ALBERT J. HEILIGENBERG (DECD)	PHYLLIS J. RAFFERTY			3-11-83	399	271/198	50			
			RICHARD M. McLAUGHLIN DECD	BERTHA M. McLAUGHLIN			4-21-83	399	271/192	29			
			ASA W. MYERS ETUX	FRANK C. SWAN ETUX			5-2-83	399	271/195	125			
9925	0.216		CHARLES W. COMOL (DECD)	RUTH PATRICK	0.216		5-12-83	400	271/195	194			
			PHYLLIS J. RAFFERTY	LAWRENCE A. GOULD ETUX			6-15-83	400	260/302	50			
			DELLA RUTH SNYDER DECD	LOYD FREDERICK SNYDER			6-24-83	400	668/1669	51, 51A			
			ALBERT J. HEILIGENBERG DECD	PHYLLIS J. RAFFERTY			7-7-83	400	253/252	50-A			
			THELMA ZIMMERMAN DECD	JAMES GLOCK ETAL			7-14-83	400	253/1926	189, 190			
			CHARLES L. BARRETT ETUX	BARBARA ALICE FUSON			7-21-83			58, 58A			
			JACK R. CLAXTON ETUX	WILLIAM A. JEFFREY ETUX			7-21-83	401	35/36	Pt. 226, Pt. 227			NEW SURVEY
			WILLIAM R. VOELKEL ETUX	CLIFFORD M. CLARK, JR.			8-15-83	401	322-324	W 1/2 93, W 1/2 94			
			Amanda Perry	John H. Hood etux			8-23-83	401	15A	140			
			PHYLLIS J. RAFFERTY	LAWRENCE A. GOULD ETAL			8-25-83	401	17A	50-A			
10 th 9925	0.021		James M. Witt	Danny D. Dienstberger	0.021		9-29-83	401	200/201				
			Frederick A. Lins, Sr. etux	Frederick A. Lins, Sr.			11-1-83	402	332	81			
9925	0.216		Freda Herbst	Jerome P. Rodenfels	0.216		11-7-83	402	399	85			
			Jackie L. Ramby etux	Richard Kah etux			3-23-84	404	119	41			
			Lloyd Frederick Snyder	Lloyd F. Snyder, Jr.			4-10-84	40A	360	51			
			Evelyn M. Barrett-decd	Charles L. Barrett			4-20-84	40A		63, 63, 64			
9925	0.05		Evelyn M. Barrett-decd	Charles L. Barrett	0.05		4-20-84	40A	555	59B, 61, 61A, 62, 63, 64			Waterbury Summer Resort
			John R. Collins	Susan D. Koch Etal			4-23-84	40A	537	46 S. Pt.			Q.C.

SURVEY OR SECTION	SUB. NO.	NO. ACRES	GRANTOR	GRANTEE	ACRES TRANS'FRD	TRANS.	DATE OF TRANSFER	DEED		LOT NO.	SIZE		REMARKS
								VOL.	PAGE		FRONT	DEPTH	
			DARRELL E. LEWIS 1/2 INT. PAMELA J. SHIELDS	ALICE B. LEWIS RICHARD J. POWERS ETUX		✓	10-31-77	373	507	6			Waterbury No. 2
			Charles A. Leitner et ux ALICE B. CARROLL	Olive Leitner RICHARD A. STUEVE ETUX		✓	8-28-78	378	604/685	9			" "
			RICHARD A. STUEVE (DECD) JACK R. CLAYTON ETUX	JEAN F. STUEVE THOMAS A. BROWN STUE		✓	4-11-79	382	387/388	13			" "
			FANNIE JEAN STUEVE IRNA S. FOSTER	RUTH G. LICHTCAP JAMES T. STEINEMAN ETAL		✓	9-7-79	384	827	6.			" "
						✓	11-21-80	390	245	6-7			
						✓	3-23-81	391	870/491	1-2			
						✓	4-2-81	391	522/600	6			
						✓	9-29-81	393	800/801	4			

WASHINGTON TOWNSHIP

WATERBURYS ALLOTMENT NO. 2

V.M.S. 9925-9946-10121

SCALE: 1" = 50'

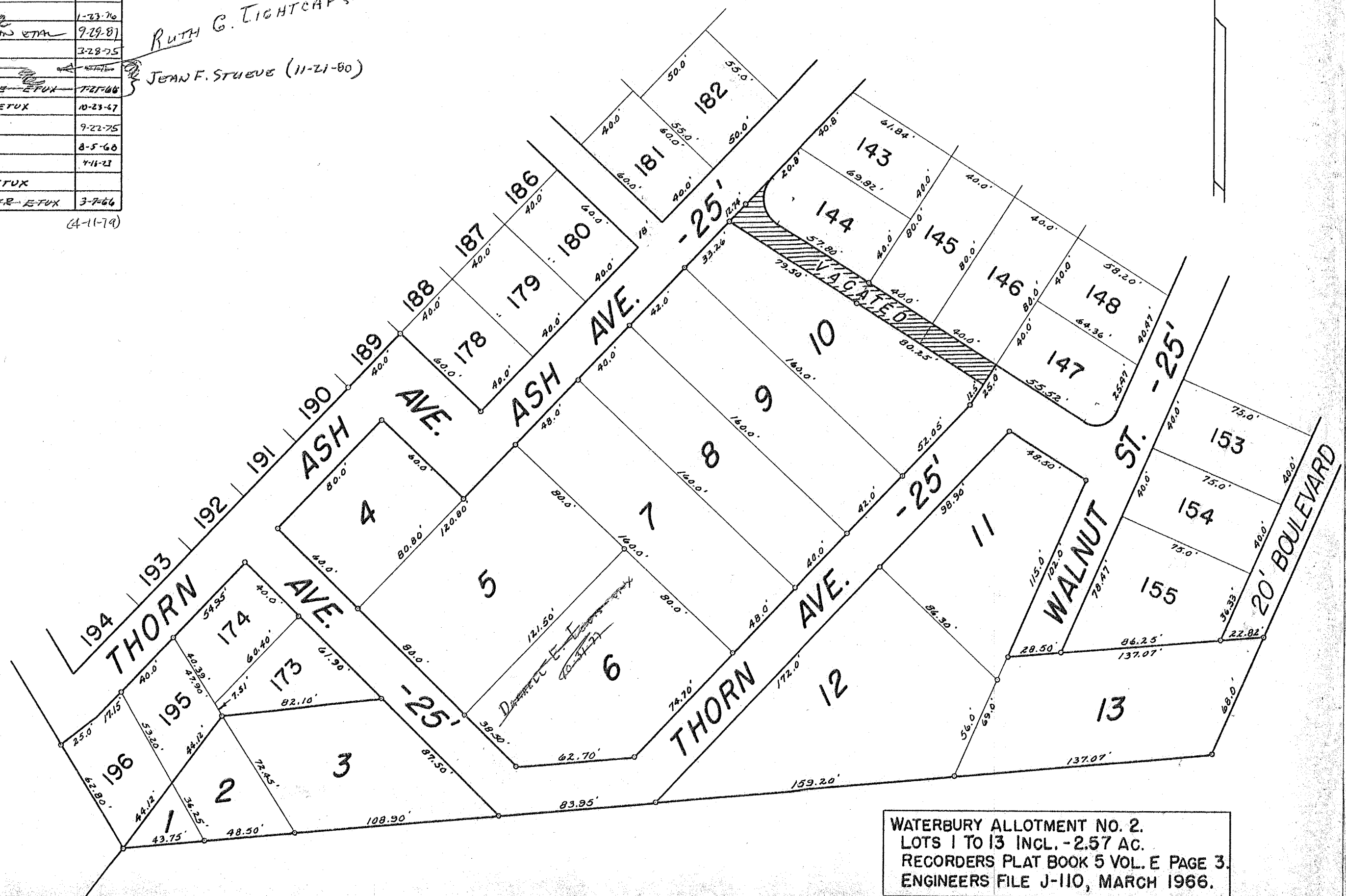
LOT	NAME	DATE
1	JACK R. CLANTON	1-23-70
2		
3	JACK R. CLANTON	1-23-70
4	JAMES T. STEINEMANN ETAL	9-29-81
5	MARVIN M. ROSS	3-28-75
6	DANIEL E. GILBERT ETUX	4-11-79
7	RICHARD A. STUEBE ETUX	11-21-80
8	RICHARD T. POWERS ETUX	10-23-47
9	PAMELA J. SHIELDS	9-22-75
10	DONALD A. WEBER	8-5-60
11	CHARLES E. HARVEY ETUX	4-11-73
12	JAMES HOCKADAY ETUX	
13	CHARLES A. LEITNER ETUX	3-7-66

THOMAS A. BROWN ETUX
(3-23-81)

RUTH G. TIGHTCAP (4-2-81)

JEAN F. STUEBE (11-21-80)

olive Leitner (4-11-79)



WATERBURY ALLOTMENT NO. 2.
LOTS 1 TO 13 INCL. - 2.57 AC.
RECORDERS PLAT BOOK 5 VOL. E PAGE 3.
ENGINEERS FILE J-110, MARCH 1966.

DRAWN: 9-21-66
DANIEL E. GILBERT

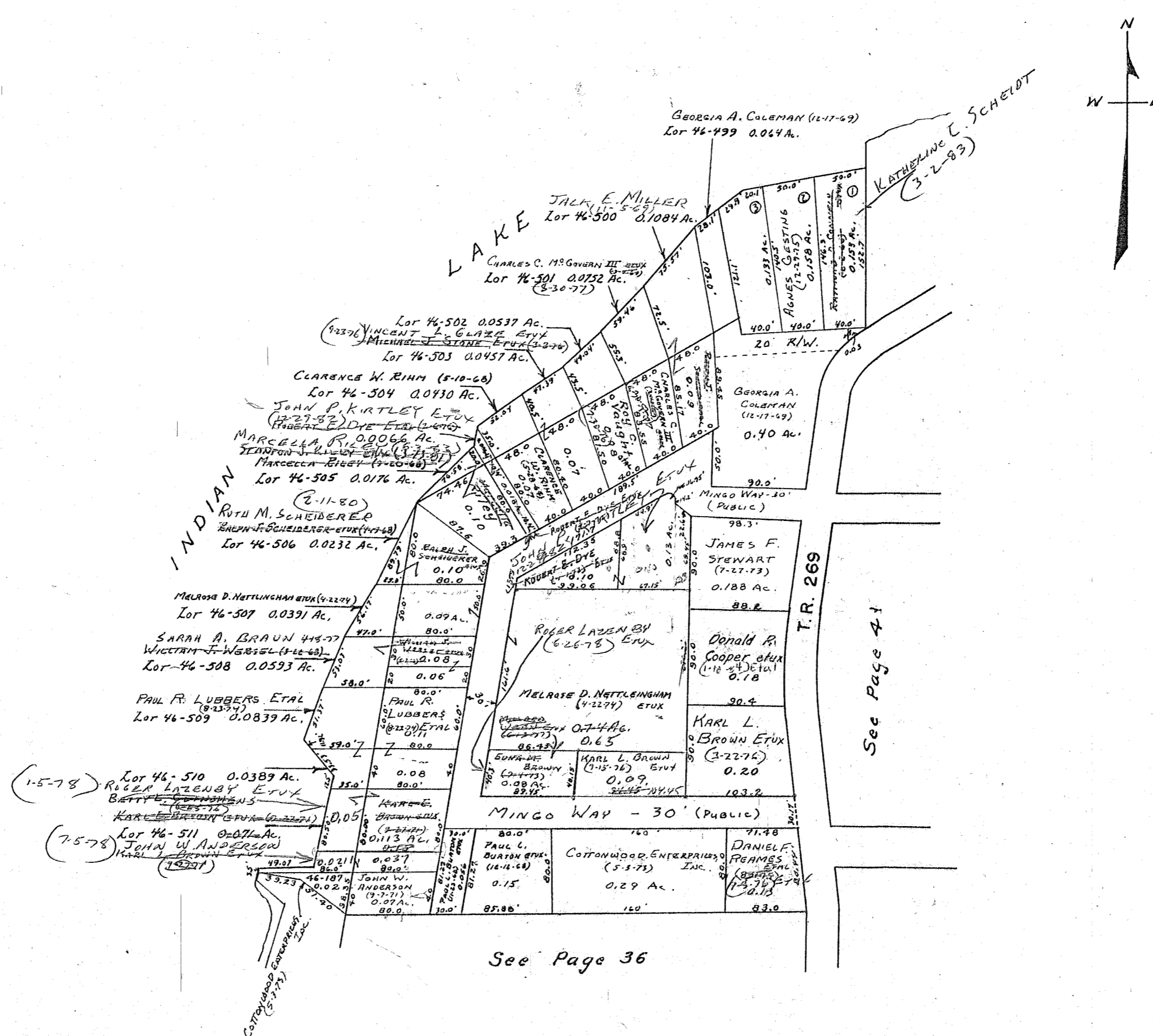
SURVEY OR SECTION	SUB. NO.	NO. ACRES	GRANTOR	GRANTEE	ACRES TRANS'FRD	TRANS.	DATE OF TRANSFER	DEED		LOT NO.	SIZE		REMARKS
								VOL.	PAGE		FRONT	DEPTH	
9925-9946 10121		0.08 0.06	WILLIAM J. WERSEL ETUX	SARAH A. BRAUN	0.08 0.06	✓	4-18-77	369	887- 888	46-508 0.0593 AC			
9925-9946 10121		0.08 0.07	EDNA M. BROWN	MILLARD WREN ETUX	0.08 0.07	✓	6-13-77	370	850 851				
9925-9946 10121		46-501-0752 0.05 0.113	PATRICIA A. MCGOVERN BETTY L. WREN (CLINEHENS)	CHARLES C. MCGOVERN III ROGER LAZENBY ETUX	46-501-0752 0.05 0.113	✓	8-30-77 1-5-78	372 374	329- 331 463- 470			PT. 46-511	
" " "		0.08 0.021	MILLARD WREN ETUX	" " "	0.08 0.021	✓	6-26-78	377	182/ 189				
" " "		0.037	KARL L. BROWN ETUX	JOHN W. ANDERSON	0.037	✓	7-5-78	377	319/ 321				
" " "		46-506-0233 0.10 0.10 AC.	RALPH J. SCHEIDERER	RUTH M. SCHEIDERER	0.10 46- 0.0232 AC	✓	2-11-80	386	828/ 829				
9925-9946 -10121		46-505-0176 0.10, 0.13 0.0066, 0.018	MARCELLA RILEY ETUX ROBERT E. DYE ETUX	STANTON J. RILEY ETUX JOHN P. KIATLEY ETUX	46-505-0176 0.10, 0.13 0.0066, 0.018	✓	3-13-81 12-29-82	391 398	390 557/ 559				
9925-9946 -10121		0.153 0.10	CHARLES R. SCHEIDT (De'd)	KATHERINE C. SCHEIDT	0.153 0.10	✓	3-2-83	399	414/ 416				
9925-9946 10121		46-505-0176 0.18	STANTON J. RILEY De'd Donald P. Cooper etux	MARCELLA RILEY Donald R. Cooper etal	46-505-0176 0.18	✓	6-3-83 1-10-84	400 403	457/ 458 8				

WASHINGTON TOWNSHIP
VIRGINIA MILITARY SURVEY

9925
9946 PART
10121

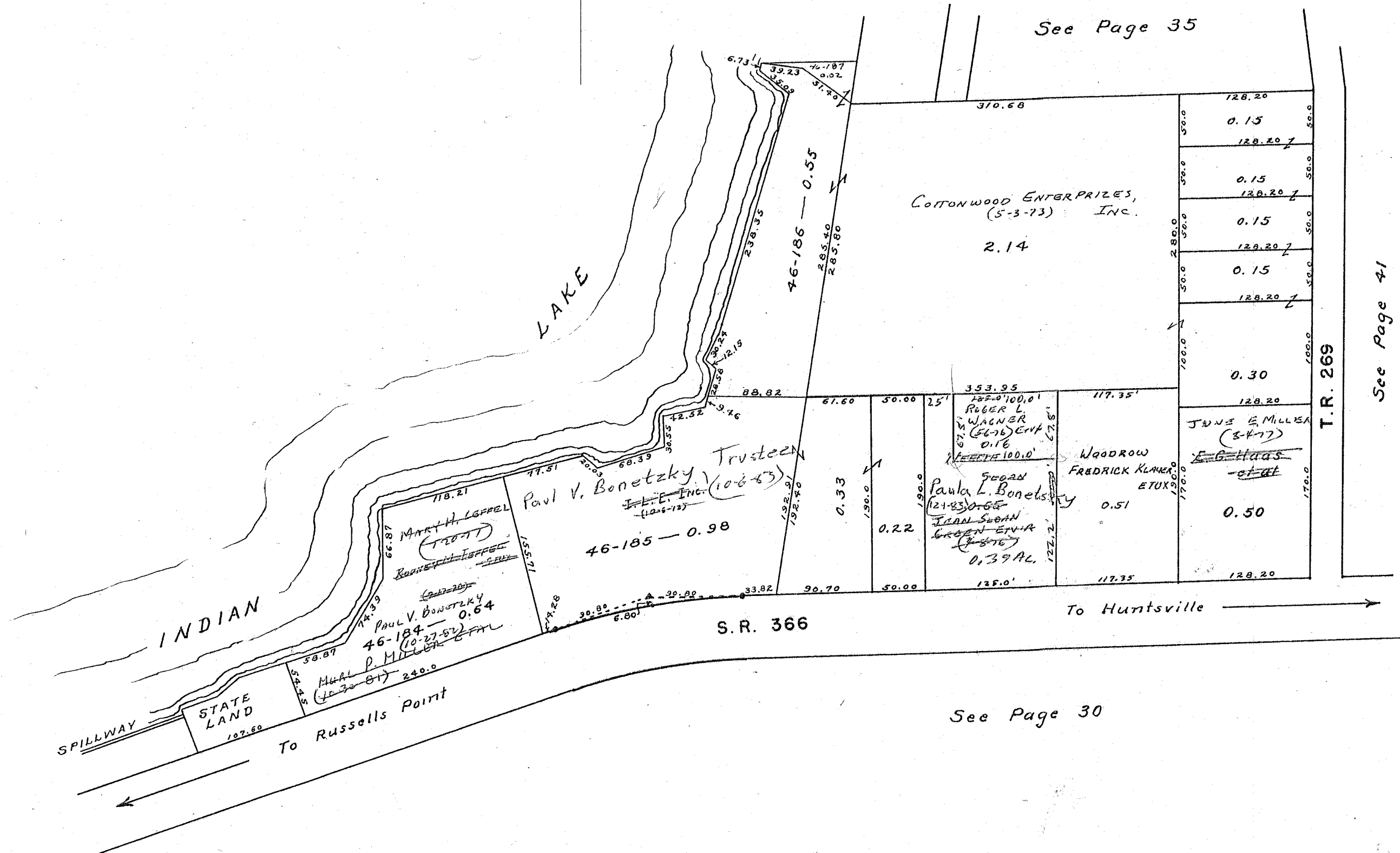
SCALE: 1 INCH = 100 FEET

WATERBURYS UNRECORDED PLAT



See Page 36

WASHINGTON TOWNSHIP 9925
 VIRGINIA MILITARY SURVEY 9946 PART
 SCALE: 1 INCH = 100 FEET 10121



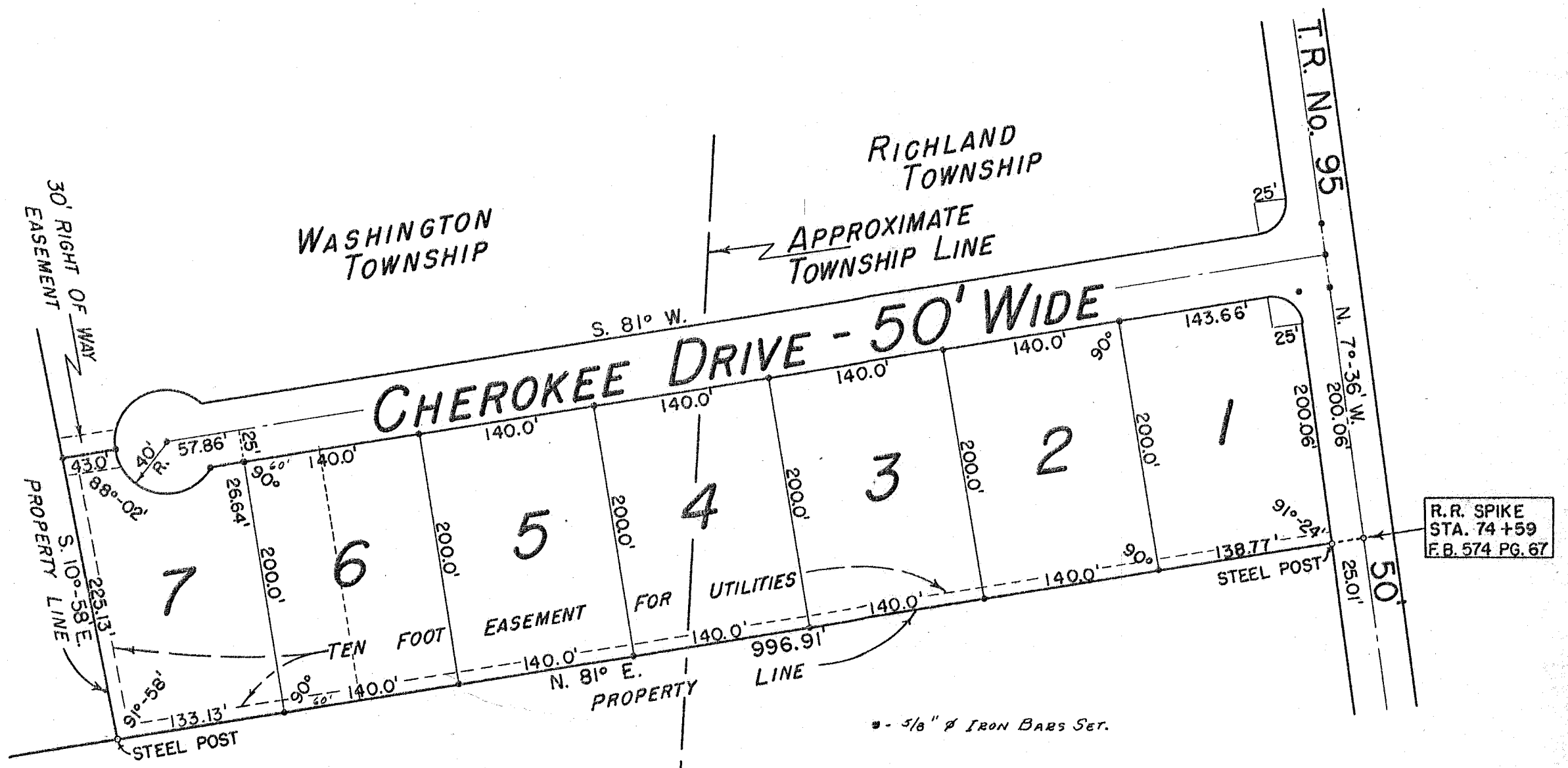
Drawn, 4-16-1959
 H.E.D.

WASHINGTON TOWNSHIP
CHEROKEE HEIGHTS SUBDIVISION NO. I

V.M.S. 9925-9946-10121

SCALE: 1" = 100'

LOT	NAME	DATE
1	JOHN B. LANGE, JR. ETUX	2-8-72
2	GALILEE LUTHERAN CHURCH	9-21-70
3	NORMAN E. CLYMER ETUX	4-14-73
4	GEORGE B. MAC DONALD ETUX	3-28-66
5	W. R. HOLLOWAY	4-24-68
6	W.R. HOLLOWAY ETUX LUREN J. BUTCHER ETUX	5-29-75 6-30-75
7	LUREN J. BUTCHER ETUX	8-29-68



CHEROKEE HEIGHTS SUBDIVISION NO. I.
 LOTS 1 TO 7 INCL. - 5.75 AC.
 RECORDERS PLAT BOOK 5, VOL. E, PAGE 4.
 ENGINEERS FILE J-179, MARCH 1966.

DRAWN: 9-19-66
 DANIEL E. GILBERT