

SURVEY OR SECTION	SUB. NO.	NO. ACRES	GRANTOR	GRANTEE	ACRES TRANS'FRD	TRANS.	DATE OF TRANSFER	DEED		LOT NO.	SIZE		REMARKS
								VOL.	PAGE		FRONT	DEPTH	
			RICHARD J. STOLLY ETUX	ETHEL R. MAHAN ETAL		✓	9-19-77	372	666-687	317			
			ROBERT D. BOERSTLER ETUX	VINCE HUNTER ETAL		✓	9-19-77	372	703	232 W 1/2 233			No TRANSFER
			HAROLD E. ISNER ETUX	DAVID RUPE		✓	10-24-77	373	419-420	385			
			ELIZABETH STEWART ETAL	RUTH C. CHANEY		✓	11-25-77	373	776-777	230			
			ORVILLE B. COOPER ETUX	SUSAN A. MAURER		✓	11-28-77	374	9	127			
			NELLIE M. TRACY	RUTH ANN STROBLE		✓	1-23-78	374	620	425			
			ISABELLA WICKER	MAYNARD WHITE ETUX		✓	2-8-78	374	748-749	169, 170			
36-6-8		0.07	" " "	" " " "	0.07	✓	2-8-78	374	750-751				
			JEROME E. WEIDNER, JR.	DANIEL B. GILROY ETAL		✓	2-13-78	374	809	429, 430			
12276		0.02	ELMER A. JOHNSON (DECD) 1/4 INT.	GRACE E. JOHNSON	0.02	✓	2-14-78	374	819	617 Pt.			
12276		0.02	GRACE E. JOHNSON 1/4 INT.	RALPH H. JOHNSON ETUX	0.02	✓	2-14-78	374	820-821	617 Pt.			
			CHESTER E. ALLEN ETUX	RALPH J. HUNTZINGER		✓	2-14-78	374	826-827	172			W. D.
36-6-8		0.095	BETTY L. ALLEN ETUIR	" " " "	0.095	✓	2-14-78	374	828				G. C.
			WILLIAM E. NORTH ETUX	CHARLES ALLEN KLINKER ETUX		✓	2-21-78	374	889	424			
36-6-8		0.04	MAYNARD WHITE ETUX	DONALD J. FISCHER ETUX	0.04	✓	2-24-78	374	918-920	169-170			
			GERALD C. HOUSER ETUX	JACK A. LOWE ETUX		✓	3-13-78	375	176	87			
			CLARENCE A. HANNAN, JR.	ANNA MARIE HANNAN		✓	3-22-78	375	362-363	625 Pt.			
			MARY E. BURK	MICHAEL L. NORVIEL ETUX		✓	3-30-78	375	446	235			
			PAUL N. BRADLEY ETUX	DELBERT E. HOLDER ETUX		✓	4-3-78	375	481	108 W 1/2 109			
			BUD L. DOWNING ETUX	DONALD B. WEBER ETAL ETUX		✓	4-24-78	375	795-796	122			
			ELIZABETH STEWART ETAL	HANNAH O. HUTCHINSON		✓	4-24-78	375	815-816	236			
			BURT L. CREAM ETUX (AFFIDAVIT)	ELIZABETH STEWART ETAL		✓	4-24-78	375	814	236			
			CHARLES D. SLAYBAUGH ETUX	1/2 INT. JOSEPH A. COCCA ETAL		✓	4-24-78	375	880-881	190			
			" " " "	" " VERNON A. CHRISTMAN ETAL		✓	4-24-78	375	882-883	190			
			BERNIECE DOBBS	GEORGE DOBBS		✓	4-27-78	375	926-927	342, 343			
			GEORGE DOBBS	GEORGE DOBBS ETUX		✓	4-27-78	375	928-929	342, 343			
			MARY LOUISE MAYEN	J. ROBERT TYNAN ETUX		✓	5-8-78	376	580	88 Pt.			New Survey
			J. ROBERT TYNAN ETUX	MARY LOUISE MAYEN		✓	5-8-78	376	61-62	97 Pt.			New Survey
			ROBERT L. WALLACE ETUX	MARY S. MAURER		✓	5-11-78	376	155	198			
			BLANCHE L. LINDSEY ETUIR	WILLIAM E. DARR ETUX		✓	5-11-78	376	153-154	237			
			STANLEY E. WOODEN ETUX, INC.	ALICE TANDOWEHL		✓	5-26-78	376	486	447			
			HUTCHINSON YACHT SALES, RENTALS	VERNON A. CHRISTMAN JR. ETUX		✓	6-12-78	376	784/785	366, 367 368			
12276		0.33	ANDREW A. MARTEN	ROBERT K. THOMAS ETUX	0.33	✓	6-29-78	377	711-713				
			FRED C. ELLIOTT DEC'D	MARGARET P. ELLIOTT		✓	7-5-78	377	322	5. Pt. 417 5. Pt. 418 5. Pt. 419			
			J. ROBERT TYNAN ETUX	MARY LOUISE MAYEN		✓	7-7-78	377	390/391	98 Pt.			
36-6-8		1520' on 0.036 AC.	MARY LOUISE MAYEN	J. ROBERT TYNAN ETUX		✓	7-7-78	377	392/393	98 Pt.			212 D' Lot No. 98
			Ned Benham etux	DAVID G. DOSTAL etux		✓	7-17-78	377	586-587	241			212 D' Lot No. 98
			CLARICE M. JOHNS ETAL	ELAINE KRAMER		✓	7-18-78	377	614-615	94, 95 106, 107 105			212 D' Lot No. 98
			ELAINE KRAMER	CLARICE M. JOHNS		✓	7-18-78	377	616-617	94, 95 107 105			212 D' Lot No. 98
			MYRON L. VAN HORN	AFFIDAVIT		✓	7-25-78	377	735	354, 355			
			SUE J. DONAL	EDWARD OLAH ETAL		✓	7-25-78	377	736	354, 355			
		0.06	Melvin L. Bousher	Gladys O. Bousher	0.06	✓	7-26-78	377	745-746	631, 504			
			JOHN R. EIFERT ETUX	RICHARD H. PARKER ETAL		✓	7-31-78	377	853/854	148-149			
		0.061, 0.073, 0.065	JAMES F. COSTIN ETAL	BOBBI JO WAUGH	0.061, 0.073, 0.065	✓	8-3-78	378	45/47	84, 85, 86			
		0.061, 0.073, 0.065	BOBBI JO. WAUGH	JAMES F. COSTIN ETAL	0.061, 0.073, 0.065	✓	8-3-78	378	48/50	84, 85, 86			
36-6-8		0.056	KENNETH E. MILLER ETUX	LAWRENCE A. WHITE ETUX	0.056	✓	8-7-78	378	125/126				
			EDWARD OLAH ETUX	JERREL W. DUNHAM ETUX		✓	8-8-78	378	185	354-355			

SURVEY OR SECTION	SUB. NO.	NO. ACRES	GRANTOR	GRANTEE	ACRES TRANS'FRD	TRANS.	DATE OF TRANSFER	DEED		LOT NO.	SIZE		REMARKS
								VOL.	PAGE		FRONT	DEPTH	
36-6-8		0.09	BERNIE REDROW	BONNIE JEAN DIENER			8-8-78	381	255	266			
			GRACE H. TRUSHAL	GEORGE C. EDER ETUX	0.09	✓	8-14-78	378	276-277	Pr. 174			
			ROBERT H. LEICHER ETUX	DALE D. ROHRBACH ETAL			8-23-78	378	598	326, 353			
			LESTER T. SHAW ETUX	GEORGE J. BILLY F. GORMAN ETUX			8-28-78	378	680	321, 322, 323			
36-6-8		0.34	DALE W. NEWLAND ETUX	WILLIAM W. BROOKBANK ETUX	0.34	✓	9-5-78	378	823/824	299			
		0.01	WILLIAM M. REED ETUX	JAMES W. REED ETAL	0.01	✓	9-19-78	379	174/175				
			GEORGE H. HARPER	PAMELA K. BUCKLAND			9-27-78	379	339	282			
			ALBERT GOCHOEL, JR. ETUX	FLOYD F. MCCOY ETUX			10-2-78	379	466/467	75			
			HAZEL IRENE PUMERY (DECD)	EVERETT A. KEGG ETAL			10-31-78	380	39/40	324, 325			
			CACILE SIRKS (DECD)	DONALD L. SIRKS			11-3-78	380	115	203, 204, 205			
			MARGARET ELOISE PORTER	FRED A. LEE ETUX			11-13-78	380	205/206	307-308			
			KARL L. BROWN ETUX	A. PAUL PARKER ETUX			11-13-78	380	246	456			
			RUTH ANN STROBLE	ANGELA KAY STROBLE			11-30-78	380	490	425			
			CARL N. STARNER (DECD)	ALICE J. STARNER			2-5-77	381	485/486	318, 319, 320			
			VIRGINIA L. KIZER (DECD)	ROBERT N. KIZER			2-7-79	381	514/515	152 Pt.			
			GEORGE C. EDER ETUX	JOHN C. SHATTO ETUX			4-2-79	382	241/242	246			
			ROBERT J. KREBS SR.	WILMA B. KREBS			4-20-79	382	516-517	360-361, 362			
			CHARLES R. ROGERS ETUX	RAYMOND E. BEAULIEU ETUX			5-3-79	382	754/755	388			
			ANNA P. PRATER	CHESTER L. BROWN ETAL			5-14-79	382	959	376, 377			
			VINCE HUNTER ETUX	ALBERT P. WAGNER			5-17-79	383	50/51	232, W. 1/2 233			
			ALORA M. BUCHHOLZER	RAYMOND G. WELCH			5-22-79	383	107/108	PTA 2			
			WILLIAM E. STELK DECD	RUBY I. HAZELTINE			5-29-79	383	223	245			
			BESSIE L. HEFFNER ETUX	EVERETT A. KEGG			6-5-79	383	374/375	324, 325			
			DOROTHY E. EASTON ETUX	" " "			6-5-79	383	374/375	324, 325			
36-6-8		1.27	W.E. SHIRK, TRUSTEE ETAL	PHILIP M. RUDOLPH	1.27	✓	6-12-79	383	510/511				
			DOROTHY M. LAIPPLE ETUIR	ELIZABETH STEWART			6-13-79	383	533	231			
			RUTH C. CHASEY ETUIR	ELIZABETH STEWART			6-13-79	383	534	231			
36-6-8		0.45	WILLIAM D. MILLER	JEAN MILLER	0.45	✓	6-19-79	383	571/573				
			AGNES ARTHUR	JAMES E. HODGE ETUX			7-2-79	383	734-735	280, 281			
			ALICE J. STARNER	RONNIE E. FLESHER ETAL			7-30-79	384	227	318, 319			
			MILDRED E. MECH	ASSOCIATES FINANCIAL SERVICES CORP.			8-14-79	384	487/487	435			
			ASSOCIATES FINANCIAL SERVICES CORP.	CHARLES W. BENHAM			8-27-79	384	638-640	435			
			WILLIAM SIGRITZ ETUX	CHARLES O. RODE ETAL			9-5-79	384	773/774	296, 297, 298			
			TIMOTHY C. STAMMEN ETAL	JINO L. BISUTTI			9-14-79	384	947	125			
			FARIS C. ODER (DECD)	BESSIE ODER			10-11-79	385	443	397, 398			
			ALBERT P. WAGNER	ALBERT P. WAGNER JUNY			10-22-79	385	369/570	232-233 Pt.			
			CHARLES CAMERON HILVIKON ETAL	FRANKLIN D. SHAW ETUX			10-29-79	385	663	337			
			ANNA K. DANE (DECD)	PERRY G. DANE			10-29-79	385	672/673	287			
			ESTHER THACKER (DECD)	IRVING THACKER			11-14-79	385	872-873	225 Pt. 226, 227			
			CHAUNCEY N. CORBET	STEVEN R. STRANSON ETUX			11-19-79	385	939-940	336			
			JOSEPH W. FOSTER (DECD)	HAZEL A. FOSTER			11-23-79	385	6/7	428			
			HAZEL A. FOSTER	TIMOTHY W. FOSTER			12-3-79	386	108	428			
			" " "	" " "			2-1-80	386	763	428			
			ALBERT P. WAGNER ETUX	KAY HAMILTON			3-3-80	387	10	232, W. 1/2 233			
			KAY HAMILTON	ALBERT P. WAGNER			3-3-80	387	11/12	232, W. 1/2 233			
			WALTER P. MAURER ETUX	WALTER P. MAURER ETUX			3-13-80	387	145	626			
12276		0.13	ANN I. WARE	STUART M. HOLLANSHEAD ETUX	0.13	✓	3-19-80	387	222/224				

W 1/2

SURVEY OR SECTION	SUB. NO.	NO. ACRES	GRANTOR	GRANTEE	ACRES TRANS'FRD	TRANS.	DATE OF TRANSFER	DEED		LOT NO.	SIZE		REMARKS
								VOL.	PAGE		FRONT	DEPTH	
			WILLIS D. BONNING 1/2 INT.	IMOGENE BONNING			3-26-80	387	700/307	143			
			THOMAS M. JENKINS DEC'D	CLEOLA K. JENKINS			4-9-80			544, 515			
			EDMUND C. GRIESHOP, SR. DEC'D	HELEN E. GRIESHOP			4-21-80	387	620/621	270, 271, 272, 273			
			BESSIE ODER	ROY CONOVER			4-25-80	387	670/623	397, 398			
			BRADLEY S. GAY	ROBERT THOMAS ETUX			4-28-80	387	687/687	238 1/2 Int. 280			
			RUTH L. FOCHT DEC'D	ARNOLD H. FOCHT			5-22-80	387	909/710	128			
36-6-8		0.24	RICHARD T. STOLLY ETUX	CHARLES W. DALEY, TRUSTEE	0.24	✓	5-28-80	387	957/960	175, Pt. 174			
36-6-8		0.24	CHARLES W. DALEY	JOAN E. STOLLY	0.24	✓	5-28-80	387	701/962	175, Pt. 174			
			OLLIE FAYE HARDESTY 1/2 Int.	CARL HARDESTY ETUX			5-30-80	387	992	290			
			RUTH L. FOCHT (DEC'D)	ARNOLD H. FOCHT			6-2-80	388	24/25	130-131			
			RUTH L. FOCHT (DEC'D)	ARNOLD H. FOCHT			6-2-80	388	25/49	113			
			JAMES L. WYNN	TERRY R. HAAS ETUX			6-5-80	388	45/46	622			
			ARNOLD H. FOCHT	RICHARD M. LYON ETUX			6-5-80	388	56/57	128			
			GERALD C. HOVER ETUX	PAUL G. PIERCE			6-16-80	388	133/134	88			
			ARNOLD FOCHT	JOHN MICHAEL HART			6-17-80	388	163/164	113			
			MICHAEL GAMBELL ETAL	BELLEFONTAINE FEDERAL SAVINGS AND LOAN			7-15-80	388	470/472	457			
			EMMA L. MCQUILKIN	VERNON R. MCQUILKIN			7-21-80	388	526/527	121			
			ARNOLD H. FOCHT	ROBERT W. NEWCOMER ETAL			7-31-80	388	629/625	130, 131			
			HENRY C. WEST ETUX	RODNEY D. KUNA ETUX			8-5-80	388	671	285A-286A	32 1/2		OFF S. ENDS.
			PHILIP W. LESHER ETUX	HAROLD F. MAYHEW ETUX			8-18-80	388	916	200, 201			
			FRED A. LEE ETUX	BILLY D. SHELTON ETUX			8-21-80	388	950	307, 308			
			BELLEFONTAINE FEDERAL SAVINGS AND LOAN	EDWIN W. BOY ETUX			9-2-80	389	101/102	457			
			JOHN C. SHATTO ETUX	NOVY P. KISSLING ETUX			9-15-80	389	261	246			
			GEORGE DOBBS ETUX	RAYMOND E. HALTER, SR. ETUX			9-18-80	389	311	342, 343			
			TIMOTHY D. HAWLEY	RUTH K. HAWLEY			10-2-80	389	546	152 Pt.			
			HENRY C. BOOMERSHINE (DEC'D)	RALPH HEMMERLY ETAL			10-20-80	389	816/817	112			
			RUBY M. GONDOS ETUX	DAWN ALEXIS FELOS			10-22-80	389	847	71-72			
			ROY CONOVER DEC'D	BESSIE B. CONOVER			10-27-80	389	912/913	397, 398			
			" " "	" " "			10-27-80	389	914	400			
			NELSON E. PATCHELL	JESSIE CUMMINGS ETUX			11-3-80	389	988	415			
			RALPH HEMMERLY ETUX	JAMES E. HODGE ETUX			11-7-80	390	51	112			
			BESSIE B. CONOVER	LEE R. BROWN ETUX			11-24-80	390	272	397-398			
			ARMAND F. ARCHON	RAY CONOVER ETUX			12-10-80	390	460	399			
			HOWARD LUCIUS ARCHON (DEC'D)	ARMAND F. ARCHON			12-10-80	390	458/459	399			
			RAY CONOVER ETUX	JOHN W. FENIMORE ETUX			12-11-80	390	485	399			
			BESSIE CONOVER	JOE HANKO, JR. ETUX			12-18-80	390	577	400			
			GLORIA J. HAAS HAAS	TERRY R. HAAS			1-27-81	390	961	622			
			EDMUND C. GRIESHOP DEC'D	HELEN E. GRIESHOP			1-30-81			270, 271, 272, 273			
			SHIRLEY J. MILLER	CHARLES J. KRAFT			2-13-81	391	179	208, 209			
			VIOLA C. CASS ETUX	GEORGE D. KENDALL ETUX			3-10-81	391	368/369	197			
			PAUL S. TANNON ETUX	JAMES EUGENE BROWN ETAL			3-23-81	391	504	386			
			ROMOLO PACINI ETUX	MARY ANN ELLIS			4-7-81	391	638/639	458-459			
			HOWARD L. WILSON ETUX	HOWARD L. WILSON ETUX			4-8-81	391	645	224, E. 1/2 225			
			U. R. M. QUILKIN	JOHN R. M. QUILKIN ETAL			4-13-81	391	690	121			
			GEORGE C. EDER ETUX	SHAWN SHELTON			4-14-81	391	706	305, 306			
			DAVID G. DOSTAL ETUX	MARY ANN GUISINGER ETAL			4-14-81	391	751	241			
			ALBERT P. WAGNER	EDWARD B. WALTONS ETUX			4-15-81	391	779/780	232-233A			W 1/2 OF 233

SURVEY OR SECTION	SUB. NO.	NO. ACRES	GRANTOR	GRANTEE	ACRES TRANS/FRD	TRANS.	DATE OF TRANSFER	DEED		LOT NO.	SIZE		REMARKS
								VOL.	PAGE		FRONT	DEPTH	
			JACK R. JOHNSON ETUX	LEROY T. GRANDI			4-27-81	391	825/896	373, 374	375		
			LEROY T. GRANDI ETUX	RICHARD M. BEARD ETUX			4-30-81	391	954	373, 374, 375			
			JOHN L. BROWN (DECD)	MABEL L. BROWN			5-18-81	392	179/180	194			
			JOHN MICHAEL HART	JACK HART RUCITY, JR.			5-27-81	392	255/256	113			
			NELLIE GEYER DEC'D	GERALD D. GEYER ETAL			6-24-81	392	372/373	392	W.P.T. 393		
			VERNON A. CHRISTMAN ETAL	TERESA SHIELDS			6-18-81	392	555/556	366, 367, 368			
			TERESA SHIELDS	VERNON A. CHRISTMAN, JR.			6-18-81	392	557/558	366, 367, 368			
			MALCOLM E. PENNELL ETUX	JOHN G. EGON ETUX			7-2-81	392	734	558			
			JOSEPH A. COCCA ETAL	WILLIAM E. SHIRK TRUSTEE			7-16-81	392	874	190			
			WILLIAM E. SHIRK, TRUSTEE	MARY R. CHRISTMAN			7-16-81	392	876	N 1/2 190			
			WILLIAM E. SHIRK, TRUSTEE	JOSEPH A. COCCA ETUX			7-16-81	392	875	S 1/2 190			
			Cleo E. Riley (Dec'd)	Billie J. Riley			9-24-81	392	419/420	139			
			PHILIP W. LESHER ETUX	HAROLD F. MAYHEM ETAL			8-5-81	393	132/133	200, 201			
			Jesse Cummings ETUX	Nelson E. Patchell			8-11-81	393	218	415			
			JOHN R. McQUILKIN ETAL	JAMES C. CONRAD ETUX			8-18-81	393	281/282	121			
			CHARLES W. BENHAM	BRIAN R. SIEMEN ETAL			8-31-81	393	457	435			
			FLOYD L. RANNES ETUX	FLOYD F. RANNES ETUX			9-3-81	393	572/573	101, 102, 103, 104, 105 Pt.			
			PAUL L. GEYER ETAL	JOHN P. SZABO ETUX			9-8-81	393	576/577	392-393 Pt.			
			THOMAS E. MILLER	JANICE MILLER MEYER			9-29-81	393	802	66, 67, 68		W 1/2	
			JANICE MILLER MEYER	RHONDA L. GRAY			9-29-81	393	803	66, 67, 68		W 1/2	
			RHONDA L. GRAY	LOUIS J. MEYER, JR. ETUX			9-29-81	393	804	66, 67, 68		W 1/2	
			MABEL L. BROWN	JOHN J. BECKMAN ETUX			10-19-81	394	69	194			
			SUSAN A. MAURER	SARAH O. BAKER			11-2-81	394	240	127			
			CLIFFORD W. HAMMANT	CLARA M. KROSTMAN ETAL			11-30-81	394	510	617 Pt.		40' S. Side	
			CLIFFORD E. MASTERS DEC'D	MARGARET L. MASTERS			1-21-82	394	985	156			
			DALE D. ROHRBACH ETAL	ADM. OF VET. AFFAIRS			2-4-82	395	125	326, 353			
			BILLIE J. RILEY DEC'D	BRUCE A. RILEY ETAL			2-25-82	395	303/304	139			
			JAMES L. TIMMONS DEC'D	ISABELLE F. TIMMONS			3-2-82	395	358	431			
			DAWN ALEXIS FEILDS (HENRY)	JOHN E. CHADY ETUX			4-6-82	395	640	71-72			
			JANET P. HOYLMAN	MARK S. WEIDNER ETUX			5-3-82	395	835	454			
			ARVEL L. MAYS ETUX	CHARLES H. DAVIS, JR. ETUX			5-7-82	395	908/909	458			
			TIMOTHY W. FOSTER	DONALD T. BERKOL			6-2-82	396	174	428			
			DOROTHY M. BONEIM	DOROTHY M. PARSLEY			6-10-82	396	255	344, 345, 346, 347			
			IRVING THACKER DEC'D	ANNETTE HOWARD ETAL			6-24-82	396	448/449	226 Pt. 225			
			CLAUDE O. VANCE ETUX	MARJORIE J. RAUSCH			7-2-82	396	559	253			
			HELEN E. GRIESHOP	BETTY J. ROSE ETUX			7-8-82	396	647/648	270, 271, 272, 273			
			EDWARD L. HOLLER ETUX	DANIEL E. DUMMY ETUX			7-12-82	396	689	185, 186			
			PAUL E. THOMPSON ETUX	CHARLES J. KRAFT			8-2-82	396	900	216			
			WILLIAM W. BROOKBANK ETUX	FRANK E. PERKINS, JR. ETUX			8-11-82	397	1112	299			
			DANIEL B. GILROY ETUX	TIMOTHY J. WEIDNER ETUX			8-16-82	397	50/51	429-430			
			RUTH A. STOUT	PHYLLIS FERNANDEZ			8-30-82	397	287/288	211-212-213			
			MARIE E. BECKEMEYER DEC'D	LAWRENCE P. BECKEMEYER			9-20-82	397	515/516	401		Used 1/2 INT.	
			" " " " "	" " " " "			9-20-82	397	517/518	402, 403		" " "	
			" " " " "	" " " " "			9-20-82	397	519/520	404, 405, 406		" " "	
			ROBERT E. DIENER ETUX	DAVID L. DAPPLE ETUX			9-30-82	397	640/641	420, 421		" " "	
			" " " " "	J. DONN ZUPP ETUX			9-30-82	397	644/645	422		" " "	
			J. DON ZUPP ETUX	ROBERT E. DIENER ETUX			9-30-82	397	642/643	423		" " "	

SURVEY OR SECTION	SUB. NO.	NO. ACRES	GRANTOR	GRANTEE	ACRES TRANS'FRD	TRANS.	DATE OF TRANSFER	DEED		LOT NO.	SIZE		REMARKS
								VOL.	PAGE		FRONT	DEPTH	
36-6-8		0.22	Sue Hauss Deisel	James G. Mackenzie et ux	0.22	✓	3-22-84	404	78				
36-6-8		0.22	Frances R. Mackenzie	Mary R. Poulston et al	0.22	✓	3-22-84	404	81				
36-6-8		0.22	Mary R. Poulston decd"	The Metropolitan Bank of Lima	0.22	✓	3-22-84	404	83				1/2 interest
			Pauline E. Shields	The Huntington National Bank/Lima			4-13-84	40A	388	623, 195			
			Ruth A. Stout decd	Phyllis Fernandez			4-18-84	40A	506	211, 212, 213pt			

SURVEY OR SECTION	SUB. NO.	NO. ACRES	GRANTOR	GRANTEE	ACRES TRANS'FRD	TRANS.	DATE OF TRANSFER	DEED		LOT NO.	SIZE		REMARKS
								VOL.	PAGE		FRONT	DEPTH	
36-6-8		0.081	ROBERT W. CORLESS ETUX	NAGLE V. GUSCHING ETUX	0.081	✓	2-18-77	369	17-20				
36-6-8		0.025	" " " "	" " " "	0.025	✓	2-18-77	369	21-24				
36-6-8		0.044	ROBERT WINKER ETUX	ALICE L. FLAD	0.044	✓	2-22-77	369	60-62	615 PT.			
36-6-8		0.017	CHARLES O. COFFEY DEC'D	MARY A. COFFEY	0.017	✓	3-17-77	369	739-741	PT. 613			
36-6-8		0.036	WALTER L. MARTIN ETUX	WALTER L. MARTIN ETUX	0.036	✓	3-17-77	369	180-181	PT. 614			
36-6-8		0.042	WILLIAM M. HAMILTON ETUX	MALCOLM E. PENNELL ETUX	0.042	✓	3-4-77	369	411	558			
36-6-8		0.068	STALEY F. WINFIELD	BARBARA J. CRAIG	0.068	✓	4-21-77	369	426-427	584			
36-6-8		0.018	MAURICE D. POTTER ETUX	SCOTT A. NABLE ETAL	0.018	✓	3-21-77	369	427	584			
36-6-8		0.041	MARION I. SOERGE ETUX	CHARLES O. MYER	0.041	✓	7-5-77	371	245-244	509			
12276		0.152	JACK E. BROWN ETUX	J. MILLARD WREN ETUX	0.152	✓	7-8-77	371	433-434	514			
			RODNEY M. LEFFEL ETAL	MARY H. LEFFEL		✓	7-11-77	371	434-472	PT. 573, PT. 594			
			WARREN L. EDWARDS ETUX	MARION I. SOERGE ETUX (CORRECTIVE DEED)		✓	7-20-77	371	472-648	607, 608			
			JOHN JOLLIFF ETUX	DAVID T. PICKERING		✓	7-21-77	371	648-671	43, 44, 45			
			BARBARA J. CRAIG	SHARON LEA SHULTZ		✓	9-2-77	372	472-418	533			
			WENDELL W. SMITH DEC'D	B. & B. ENTERPRISES		✓	10-3-77	372	418-712	570			
			JAMES M. KOLAR ETAL	DOROTHY E. SMITH		✓	10-11-77	378	712/713	584			
			PAULA K. KERNS	JOE SCOTT ETUX G. C.		✓	11-1-77	373	545-937	PT. 555, PT. 570			
			ROBERTA AGNES RICALI DEC'D	REYNOLD F. RICALI		✓	11-22-77	373	937-938	469			
			HARRY MONGER ETUX	RAYMOND J. DIWEN ETUX		✓	11-22-77	373	939-531	469			
			CARLTON C. SMITH (DEC'D)	HILDA SMITH		✓	1-11-78	374	531-532	518			
			RALPH D. ALLARD DEC'D	ETHEL M. ALLARD		✓	2-13-78	374	532-798	470-471			1/2 VACATED WOODMAN AVE.
			HARRY L. GARNER ETUX	GUY C. INDICIANI SR. ETUX		✓	2-28-78	374	798-904	39			
			JACK W. YOUNG ETUX	JOHN P. TIMMERMAN		✓	4-28-78	375	904-905	28			
			WARREN W. HUFF, JR. ETUX	WARREN W. HUFF, SR. ETUX		✓	5-2-78	375	905-988	516			
			GAIL M. FISH DEC'D UND. INT.	EARL F. FISH ETAL		✓	5-8-78	376	988-765	42			
			" " " "	EARL F. FISH		✓	5-22-78	376	765/366	23, 24, 25			
			CHARLES F. BOZE ETUX	JOE HANCO, JR. ETUX		✓	5-23-78	376	372/373	30			
			EDWINA BITTNER	JOHN P. HAMILTON ETAL		✓	5-23-78	376	373/579	29			
			WILLENA GARRETT ETAL	ROBERT C. AMMONS ETUX		✓	6-2-78	376	579/580	565, 593, 594, 595A			
			ADOLPH E. SPRINKLE	STEPHEN E. SPRINKLE		✓	6-27-78	377	208/209	PT. 555, PT. 556			
			MARION I. SOERGE ETUX	STANLEY H. THAL ETUX		✓	7-28-78	377	807	582			
			JOHN P. HAMILTON ETUX	PAULA K. KERNS.		✓	8-3-78	378	68	472, 473, 474			
			ALLEY VACATION	JOHN P. HAMILTON		✓	8-15-78	378	310	586			
			JOHN P. TIMMERMAN	BO. OR Co COMM.		✓	9-15-78	379	116/117	555A-556A			
			WILLIAM M. HAMILTON ETUX	MARGARETHA R. TIMMERMAN		✓	9-15-78	379	117/119	535A-536A			
			JOHN PAUL TIMMERMAN ETUX	ROBERT T. STETTLER ETUX		✓	9-19-78	379	119/120	535A-536A			
			MARY LEFFEL	MARY LEFFEL		✓	9-19-78	379	120/171	40-41			
			MARY LEFFEL	WILLIAM R. HELLMAN ETUX		✓	10-5-78	379	171/557	559			
			MARY H. LEFFEL	CARL DRUM		✓	11-6-78	380	157/158	42 PT.			
36-6-8		0.120	MARY LEFFEL	CATHERINE S. MORSE	0.120	✓	11-6-78	380	158/155	45 PT.			6.0 OFF N. SIDE
			BLANCHE E. CROWE DEC'D	CHESTER L. BROWN ETUX		✓	11-21-78	380	378/379	43-44-45 PT.			
			WILBUR F. WEAVER (DEC'D)	PHYLLIS BARTLOW		✓	11-22-78	380	379/380	42 PT.			
			RUTH B. BRANIGAN DEC'D	WILLIAM L. BRANIGAN		✓	12-7-78	380	579/580	532-533			
			WARREN W. HUFF, SR. ETUX	BERTHA I. SPARACO		✓	3-6-79	381	843/844	58 PT.			
			MILDRED Z. RYBERG DEC'D	LESTER A. RYBERG		✓	4-25-79	382	564-565	466			
36-6-8						✓	6-7-79	383	424	23, 24, 25			
						✓	6-20-79	383	602/603	547, 549			

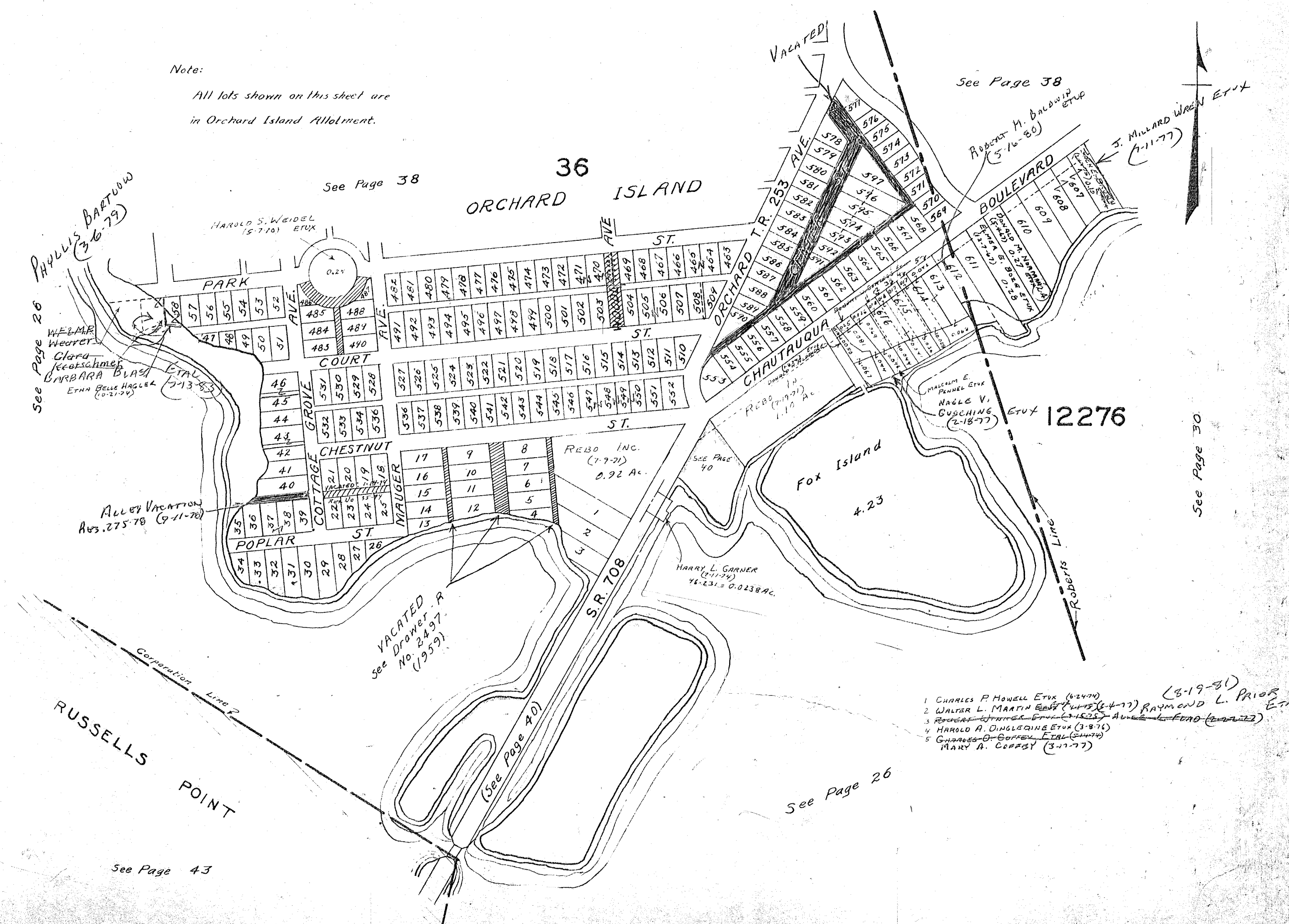
SURVEY OR SECTION	SUB. NO.	NO. ACRES	GRANTOR	GRANTEE	ACRES TRANS'FRD	TRANS.	DATE OF TRANSFER	DEED		LOT NO.	SIZE		REMARKS	
								VOL.	PAGE		FRONT	DEPTH		
36-6-8	0.173 0.036	0.173 0.036	ROBERT L. STETTLER ETUX	JOANN MORRISON			2-2-79	383	743-744	559				
			ALICE L. FLAD ETUX	JAMES A. EIS ETUX			7-10-79	383	874/896	Pr. 615				
			GLENN D. LITTLER ETUX	DANIEL R. BROWN			8-6-79	384	373/379	499				
			EARL F. FISH DEC'D	JAMES D. FISH			8-24-79	384	620-622	29, 3/4 INT.				
			JOE SCOTT ETUX	CHARLES W. HINES ETUX			12-17-79	386	276	469				
			THURMAN M. JENKINS DEC'D	CLEOLA K. JENKINS			4-9-80	387	487-489	514, 515				
			DOROTHY H. STILES DEC'D	EUGENE E. STILES			4-14-80	387	575-576	547, 548				
			LESTER A. RYBERG ETAL	LARRY B. MORRIS			4-14-80	387	571/578	547, 548, 550				
			LARRY B. MORRIS	LESTER A. RYBERG ETAL			4-14-80	387	571/580	549, 550				
			WILLIAM ROBERT BALDWIN ETUX	ROBERT H. BALDWIN ETUX			5-16-80	387	869	612				
			CLARENCE W. SPIETH, JR. DEC'D	CAROLYN M. SPIETH			5-27-80	387	940	609				
			TRESSIE LIGGETT DEC'D	LUTHER L. LIGGETT ETAL			8-26-80	389	1213	507				
			JEFF LIGGETT	" " " "			8-26-80	389	14-15	507				UND. & INT.
			MARC LIGGETT	" " " "			8-26-80	389	16-17	507				" " "
			JOAN LIGGETT ETUX	" " " "			8-26-80	389	18-19	507				" " "
			PATRICIA E. MONGER	CLEM H. SPITLER ETUX			10-7-8	389	611	31				UND. & INT
			" " " "	" " " "			10-7-8	389	612	31				" " "
			HARRY MONGER DEC'D	PATRICIA E. MONGER			2-25-81	391	623/69	37, 38				
			BYRON E. MCGOWAN ETUX	FOREST L. DAVIS ETUX			5-11-81	392	94/96	576, 577				Pr. VAC. STR.
			STEPHEN J. KELLY ETUX	DAVID L. EDER ETAL			5-29-81	392	307	531				#3
			JAMES A. EIS ETUX	RAYMOND L. PRIOR ETAL	0.173 0.036		8-19-81	393	299/300	Pr. 615				#3
			EDNA M. OTTO	KING W. SUTTON			9-11-81	393	643	528, 529, 530				
			SANFORD F. HOWISON ETUX	WILFORD RAY GLAZE ETUX			9-22-81	393	753/754	480				
			DAVID L. EDER ETAL	TERESA SHIELDS			10-27-81	394	174	531				
			TERESA SHIELDS	DAVID L. EDER			10-27-81	394	175/176	531				
			IDA B. O'CONNOR	ROBERT T. O'CONNOR			11-24-81	394	459	511				
			MARGUERITE M. SLOAN	MARILYN C. THOMPSON	1/6 INT.		1-14-82	394	733/734	505-506				
			JOE HASEO JR. ETUX	JANET S. CAGANISS			2-1-82	395	105/106	593, 594, 595				
			RAY P. METZGER DEC'D	MILDRED F. METZGER			2-16-82	395	220	519				
			CHARLES W. HINES ETAL	BELLEFONTAINE FED. SAVINGS, ASS. LOAN			4-23-82	395	771	475, 476, 477				
			DOROTHY L. KRIEG (SMITH) AND LOAN	FRANK E. VALLEY ETUX			4-28-82	395	771/778	19, 20, 21				
			BELLEFONTAINE FEDERAL SAVINGS	STEPHEN M. NEELY ETUX			6-8-82	396	237/238	475, 476				UND. & INT
			" " " "	THOMAS W. WILSON			6-8-82	396	239/240	475, 476				" " "
			SCOTT A. NOBLE ETAL	TERESA D. SHIELDS			8-3-82	396	911-912	509				
			TERESA D. SHIELDS	MAE E. NOBLE			8-3-82	396	913-914	Pr. 508				
			EARL H. TAYLOR	RUSSELL E. TAYLOR ETUX			9-23-82	397	553/554	Pr. 577				
MARY LEWIS	W. C. DOYLE, JR. ETAL			9-29-82	397	641	27							
ROBERT E. BURGERT ETUX	JOHN W. THOMPSON, SR. ETUX			12-7-82	398	302/311	Pr. 555, Pr. 550							
BOSSIE E. PARMON (DOW)	LARRY E. FONT ETUX			4-12-83	399	710/711	464-465							
RUSSELL E. TAYLOR ETUX	FOREST C. DAVIS ETUX			4-25-83	399	834/835	577 Pr.							
CHARLES W. HINES ETAL	MIKE BELL ETAL			5-4-83	399	709/720	469							
LESTER A. RYBERG	GERALD F. UPTON ETUX			5-12-83	400	98	547, 548, 549, 550							
MAX L. HUFFMAN ETUX	ROBERT W. MUNZ JR. ETAL			5-20-83	400	102/103	569							
MIRIAM G. TRUAX 1/3 Lx.	SARAH TRUAX OBORN ETAL			6-6-83	400	467-468	463							
NOAH H. TRUAX	SARAH TRUAX OBORN			6-21-83	400	615-619	463							
CLARA KRETSCHMER DEC'D	BARBARA BLASS ETAL			7-7-83	400	859/860	E. Pr. 58			38'				
MIKE BELL ETAL	TERRY L. SELBY ETUX			7-8-83	400	878	469							

SURVEY OR SECTION	SUB. NO.	NO. ACRES	GRANTOR	GRANTEE	ACRES TRANS'FRD	TRANS.	DATE OF TRANSFER	DEED		LOT NO.	SIZE		REMARKS
								VOL.	PAGE		FRONT	DEPTH	
			RICHARD KRETSCHMER	BARBARA BLASS ETAL			7-13-83	400	944	E. Pt. 58			
			MARGUERITE M. SLOAN	MARILYN C. THOMPSON TRUSTEE			7-18-83	400	985	505, 506			UND. $\frac{2}{3}$ INT,
			" " " "	MARILYN C. THOMPSON			7-18-83	400	987	505, 506			UND. $\frac{1}{8}$ INT,
			John P. Hamilton	Barbara O. Koch			7-6-83	401	596-597	Pr. 555, Pr. 556			
			Terry L. Selby et ux	Clem H. Spitler et ux			3-26-84	404	134	469			
			John G. Eger et ux	George W. Eger et ux			4-2-84	404	231	558			
			J. Harold Mater et ux	Edgar Reese, Jr. et ux			4-16-84	404	400	587			
			Paul W. Albert et ux	William G. Sherrill et ux			4-19-84	404	513	566, 567, 568, 569			

WASHINGTON TOWNSHIP

SECTION 36 TOWN 6 S. RANGE 8 E.
VIRGINIA MILITARY SURVEY 12276
SCALE 200 FEET TO THE INCH

Note:
All lots shown on this sheet are
in Orchard Island Allotment.



See Page 26
PHILLIS BARTHOLOMEW (3-6-79)
WELMER WEATERS
Clara Keeschmes
BARBARA BLAS ETAL (1-13-53)
ETHA BELLE HAGLER (10-21-74)

See Page 38

36 ORCHARD ISLAND

See Page 38

Robert M. Baldwin ETAL (5-16-80)

J. Millard Warren ETAL (7-11-77)

Alley Vacation
Acs. 275-78 (9-11-78)

VACATED
see Drower - R
No. 2497
(1959)

(See Page 40)

HARRY L. GARNER (2-11-74)
16-231 = 0.0238 AC.

- 1 CHARLES P. HOWELL ETAL (6-24-70)
- 2 WALTER L. MARTIN ETAL (1-15-77) RAYMOND L. PRIOR ETAL (3-19-81)
- 3 ROBERT J. THOMAS ETAL (1-15-75) ANNIE L. FORD (1-15-77)
- 4 HAROLD A. DINGLECRINE ETAL (3-8-76)
- 5 CHARLES O. COFFEY ETAL (5-11-77) MARY A. COFFEY (3-17-77)

See Page 26

See Page 43

See Page 30

SURVEY OR SECTION	SUB. NO.	NO. ACRES	GRANTOR	GRANTEE	ACRES TRANS'FRD	TRANS.	DATE OF TRANSFER	DEED		LOT NO.	SIZE		REMARKS
								VOL.	PAGE		FRONT	DEPTH	

36-6-8		46-231 0.0238A	HARRY L. GARNON ETUX	WILSON JOHN ALBRECHT	46-231 0.0238A	✓	11-8-78	380	203/204				
36-6-8		46-231 0.0238A	WILSON JOHN ALBRECHT ETUX	MARY ELLEN CHANDY	46-231 0.0238A	✓	5-12-81	392	104				
36-6-8		0.17A	LEON W. BUNDY	DOLORES BUNDY	0.17A	✓	9-16-82	397	411/412				
36-6-8		0.22	RICHARD C. SHAW ETAL	PEOPLES BUILDING & LOAN CO.	0.22	✓	4-21-83	399	288/290				
36-6-8	0.66, 0.068	0.24, 0.57 0.16, 0.77	RUSSELL L. SCHNEER	JAMES B. WALLACE ETUX	SAME 0.17	✓	5-2-83	399	923/928				
36-6-8		0.17 46-1581A	Harley E. Becker Deid	Imogene Becker	46-1581A	✓	2-24-84	403	831				

WASHINGTON TOWNSHIP

SEC. 36 T. 6S R. 8E

SCALE: 1"=100'



SEE PAGE 39
ORCHARD ISLAND

PEOPLES BUILDING & LOAN CO. (4-21-83)
DOLores BUNDY (9-10-82)
WILSON J. ALBRECHT (11-8-78)
MARY ELLEN HANBY (5-12-81)
REBO INC. ETAL (5-20-75)

SEE
0.165 Ac.
0.288 Ac.
GEORGE W. QUANTMAN (1-2-88) ETUX

SEE
30'
183.08'

T.R. 285
0.24 Ac.
46-156
0.57 Ac.
James B. WALLACE ETUX (5-28-83)
46-154
0.66 Ac.

45'
48
S.R. 708
26
WILLOW ISLE
PAGE
SUBD.

SEE
INDIAN CORPORATION RUSSELLS

LAKE PAGE

PAGE POINT LINE 70

LAKE

INDIAN

SURVEY OR SECTION	SUB. NO.	NO. ACRES	GRANTOR	GRANTEE	ACRES TRANS'FRD	TRANS.	DATE OF TRANSFER	DEED		LOT NO.	SIZE		REMARKS
								VOL.	PAGE		FRONT	DEPTH	
9925		0.25	CAMPBELLS PHARMACY OF LAKEVIEW	FRANK C. STWAN ETAL	0.25	✓	2-23-77	369	73-74				
			ROBERT E. SHUMATE ETUX	WAYNE L. GUESS ETUX		✓	3-31-77	369	603	22			SUBD. No. 3
			JEEM NEWLAND ETUX	RICHARD W. ARMSTRONG ETAL		✓	4-25-77	370	43	3-4			" " "
			DWIGHT EDWARDS ETUX	FRANK C. STWAN, JR. ETAL		✓	5-31-77	370	617	16, 17, 29, 30			SUBD. No. 2
			JOHN M. HYLAND ETUX	MARSHA KAY STIDAM		✓	7-15-77	371	543	5, 6, 10, 11, 12			" " "
			MARSHA K. STIDAM	JOHN M. HYLAND ETUX		✓	7-15-77	371	544	5, 6, 10, 11, 12			" " "
			SHIRLEY A. KVAILE	KARL L. BROWN ETUX		✓	8-5-77	371	749	4-20			SUBD. No. 1
			HAZEL M. FRESHNER ETUIR	GLADYS HILL ETUIR		✓	6-8-78	376	654/685	32-33-34 Pt.	AlLOT No. 2		20' OFF S. SIDE OF LOT 34
			H. D. HILL ETUX	RUSSELL W. JOHNSON, JR. ETUX		✓	11-1-78	380	62	18, 19			SUBD. No. 3
9925		0.89	WILLIAM F. TINSLEY, SR. ETUX	CORNELIUS SCHOUTEN ETAL	0.89	✓	11-3-78	380	128/129				
			CLARA S. GANT (DELD)	DEWYNA A. GANT		✓	4-9-79	382	365/366	7, 15, 16			SMITH ALLOT No. 3
9925		0.25	FRANK C. STWAN ETUX	EUGENE A. MARCINIAR	0.25	✓	5-21-79	383	72/73				
			CALVIN R. ROSS ETUX	CALVIN R. ROSS ETUX		✓	5-22-79	383	127/128	36-35 Pt.			SMITH ALLOT No. 2
			DEWYNA A. GANT	ELMER C. SNOOGRASS ETUX		✓	6-19-79	383	602	7, 15, 16			SMITH ALLOT No. 3
			RICHARD W. ARMSTRONG ETUX	ROBERT E. ARMSTRONG ETUX		✓	9-18-79	384	998	1, 2			" " No. 2
			RAY FRESHNER O.C.	AMIDY H. JOURDAN ETUX		✓	10-9-79	385	311/312	37			
			BERTHA E. SMITH	AMIDY H. JOURDAN ETUX		✓	10-9-79	385	309/310	37			
			RUSSELL W. JOHNSON, JR. (DELD)	BETTY LEE JOHNSON		✓	11-21-79	385	983	18-19			SMITH ALLOT No. 3
			HAZEL M. FRESHNER ETUIR	RAYMOND G. ORNER		✓	12-5-79	386	139	6			SMITH ALLOT No. 3
			ELIZAH W. HUDSON DEL'D	HELEN A. HUDSON		✓	3-20-80	387	225/226	31, 17			
			EDGAR LEMASTER ETUX	FRANK C. STWAN ETAL		✓	5-7-80	387	789/790	30			SMITH ALLOT No. 2
			GENEVA C. ORNER (DELD)	RAYMOND G. ORNER		✓	6-23-80	388	238/239	6			" " " 3
			CALVIN R. ROSS ETUX	FRANK C. STWAN ETUX		✓	9-26-80	389	437/438	36-35 Pt.			SMITH ALLOT No. 2
			JOHN M. HYLAND ETUX	FRED STUHLEMMER ETAL		✓	4-16-81	391	286/287	5, 6			ALLOT. 2
			BILLY M. LANE ETUX	WALTER G. AIKEN ETUX		✓	6-10-81	392	441/442	8			ALLOT. 3
			HELEN A. HUDSON	GEORGE DALE GEORGE ETAL		✓	8-5-81	393	131	17			ALLOT. 2
			WAYNE L. GUESS ETUX	RAY ANDERSON		✓	3-8-82	395	391/392	22			ALLOT. 3
			WILLIAM S. WAGONER ETUX	WILLIAM S. WAGONER ETUX		✓	6-18-82	396	371	2-3 Pt.			ALLOT No. 1
			WALTER G. AIKEN ETUX	MAXINE LANGSTAFF		✓	6-30-82	396	511/512	8			ALLOT. 3
			BETTY LEE JOHNSON	DONALD E. LADDESS ETUX		✓	7-20-82	396	761/762	18-19			ALLOT. No. 3
9925		0.89	BILLY SCOGGIN	CORNELIUS SCHOUTEN	0.89	✓	8-4-82	396	927/929				UND. 1/2 INT.
			FLOYD ROBERTS ETUX	FRANK S. GEORGE ETUX		✓	11-4-82	398	22/23	5			ALLOT No. 3
			DOLLIE F. SMITH (DELD)	HARLEY E. SMITH		✓	11-12-82	398	70/77	9-10			ALLOT No. 3
			MARY RUTH LEMASTER	FRANK STWAN ETAL		✓	3-21-83	399	443/444	16-17			ALLOT No. 2
			FRANK STWAN ETUX	ROSE FLEMING		✓	5-3-83	399	253/254	30			ALLOT. No. 2
			LARRY G. HUGHES ETUX	GARY D. DOWNING ETAL		✓	6-23-83	400	660	8, 9, 10, 14, 15, 16			ALLOT No. 1
			JACK H. HOWE (DELD)	LYDIA M. HOWE		✓	6-29-83	400	751/752	21, 25, 26, 27 Pt.			ALLOT No. 2
			WILLIAM S. WAGONER ETAL	JOHN D. RICHTER ETUX		✓	8-5-83	401	201/202	2, Pt. 3, 22, Pt. 21			ALLOT. No. 3
			Florence Doane	Donald R. Kessler ETUX		✓	11-8-83	402	423/424	13			
			Frank C. Stwan ETUX	Diana Danielewicz		✓	12-2-83	402	674-675	36, Pt 35			

SURVEY OR SECTION	SUB. NO.	NO. ACRES	GRANTOR	GRANTEE	ACRES TRANS'FRD	TRANS.	DATE OF TRANSFER	DEED		LOT NO.	SIZE		REMARKS
								VOL.	PAGE		FRONT	DEPTH	
12276	0.06	0.06	P. Jo ANN SMITH ETUX	ROWE C. LITTLETON ETUX	0.06	X	6-20-77	370	983-984	16			
			ROWE C. LITTLETON ETUX	RICHARD N. HAIGHT ETUX		X	6-20-77	370	985	16			
			CHARLES WILLIAM MAIER ETUX	CARMEN M. SMITH		X	7-21-77	371	681	13			
			DONALD E. ECKDAHL ETUX	RICHARD F. STEENROD ETUX		X	8-5-77	371	937	19			
			THOMAS L. TAVBKEN ETUX	MYRNA ROLLINS		X	4-24-78	375	831-832	12			
			RICHARD F. STEENROD ETUX	WILLIAM A. ROSS, JR		X	6-29-78	377	231/235	19			
			WILLIAM A. ROSS, JR.	BETTY S. ROSS		X	10-2-78	379	449/450	19			
			CARMEN M. SMITH ETAL	BONNIE L. WARLIN		X	6-8-79	383	418/419	20			
			ROBERT L. BATTLES ETUX	GEORGE R. GARONON ETUX		X	12-21-79	386	355/356	9			
			LETHA A. HAIGHT	RICHARD N. HAIGHT		X	6-20-80	388	207	16			
			GLENN W. SMITH ETAL	HERBERT SCHATER ETAL		X	8-26-80	389	7-9	6			
			THE FIRST NATIONAL BANK	DALE P. ZINK ETUX		✓	9-1-82	397	271	15			
			SHIRLEY A. STEVENS (DOW)	PAUL B. STEVENS		✓	3-2-83	399	326/327	7			
			MYRNA ROLLINS	VIVIAN I. KAUFFMAN		✓	8-12-83	401	303-304	12			
			NED B. SHEPARD ETAL	DONNELL O. COX ETUX		✓	8-15-83	401	315-316	14			
Betty S. ROSS	Joel G. Bavington ETUX	✓	10-18-83	402	146/147	19							
Herbert Schlater ETUX	Frederick D. Taylor ETUX	✓	12-6-83	402	703-704	6							

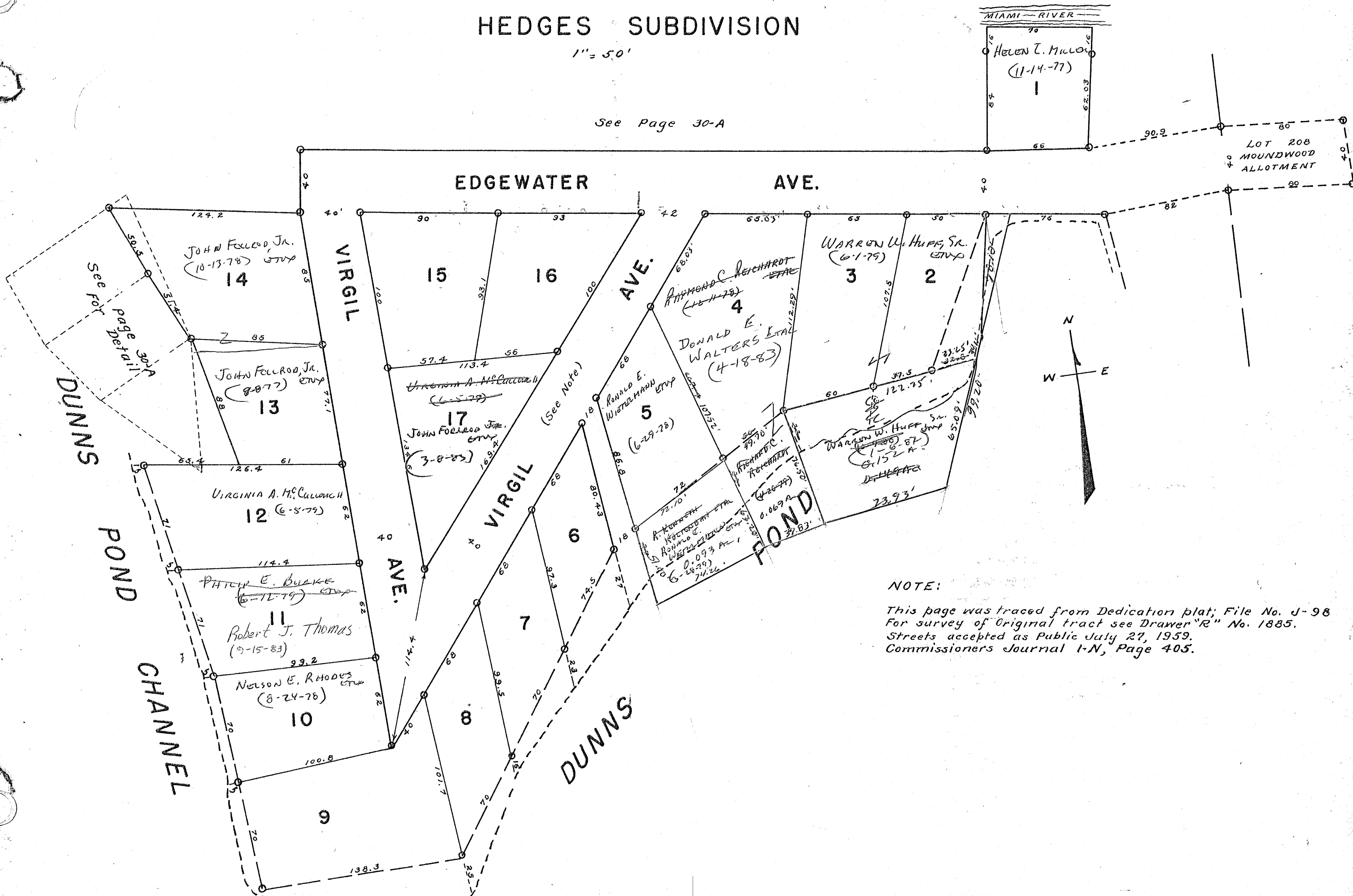
SURVEY OR SECTION	SUB. NO.	NO. ACRES	GRANTOR	GRANTEE	ACRES TRANS'FRD	TRANS.	DATE OF TRANSFER	DEED		LOT NO.	SIZE		REMARKS
								VOL.	PAGE		FRONT	DEPTH	
			ROBERT W. MILLER (DECD)	HELEN T. MILLER		✓	11-14-77	373	747-747	1			
			JOHN F. SOWERS ETUX	PHILLIP E. BURKE ETAL		✓	11-21-77	373	918-919	11			
			HAROLD J. GILLIAM	FRANCIS W. MOODY ETAL		✓	12-29-77	374	360	12			
			FRANCIS W. MOODY ETUX	JOHN W. McCULLOUGH ETUX		✓	1-18-78	374	597-598	12, 17			
			HAROLD J. GILLIAM	FRANCIS W. MOODY ETUX		✓	1-18-78			12, 17			
			FRANCIS W. MOODY ETUX	JOHN W. McCULLOUGH ETUX		✓	7-18-78			12			
			MARGARET J. GILLIAM (DECD)	HAROLD J. GILLIAM		✓	4-26-78	375	871-872	12			
			R. KENNETH KOLTENBAH ETUX	RONALD E. WIETELMANN ETUX		✓	6-29-78	377	225/226	5			
			GEORGE P. STELSEN	NELSON E. RHODES ETUX		✓	8-24-78	378	601/603	10			
			NELSON C. BORCHER ETUX	JOHN FOLLROD, JR. ETUX		✓	10-13-78	379	687/689	13Pr.-14Pr.			
			CHARLES L. MOUSER ETUX	RAYMOND C. REICHARDT ETAL		✓	12-11-78	380	638/639	4			
9925-9946		0.093	STATE OF OHIO (LAKE LANDS)	R. KENNETH KOLTENBAH ETAL	0.093	✓	3-6-79	381	839/841				Exten. to Old Lot No 5
10121		0.093	R. KENNETH KOLTENBAH ETUX	RONALD E. WIETELMANN ETUX	0.093	✓	3-28-79	382	196				
9925-9946		0.069	STATE OF OHIO	RAYMOND C. REICHARDT	0.069	✓	4-20-79	382	647/649	4			
10121			DONALD W. CAMPBELL ETUX	WARREN W. HUFF, SR. ETUX		✓	6-1-79	383	345	2, 3			
" " "			JOHN W. McCULLOUGH	VIRGINIA A. McCULLOUGH		✓	6-5-79	383	402	12, 17			
			MICHAEL E. POLKINS ETUX	PHILIP E. BURKE ETUX		✓	6-12-79	383	543/545	11			
9925-9946		0.149	LAKE LANDS ADMIN. (STATE OF OHIO)	WARREN W. HUFF ETUX	0.149	✓	10-9-80	389	657/669	2-3			Hedges
10121		0.157	LAKE LANDS ADMIN (STATE OF OHIO)	WARREN W. HUFF ETUX	0.157	✓	1-6-81	394	811/814	2-3			Corrective Deed
9925-9946			VIRGINIA A. McCULLOUGH	JOHN FOLLROD ETUX		✓	3-8-83	399	204	17			Hedges,
10121		0.069	RAYMOND C. REICHARDT ETUX	DONALD E. WALTERS ETUX	0.069	✓	4-18-83	399	705/706	4			
9925		0.019	Philip E. Burke etux	Robert J. Thomas	0.019	✓	9-15-83	401	734/735	11			

VIRGINIA MILITARY SURVEY 9925-9946-10121

HEDGES SUBDIVISION

1" = 50'

See Page 30-A

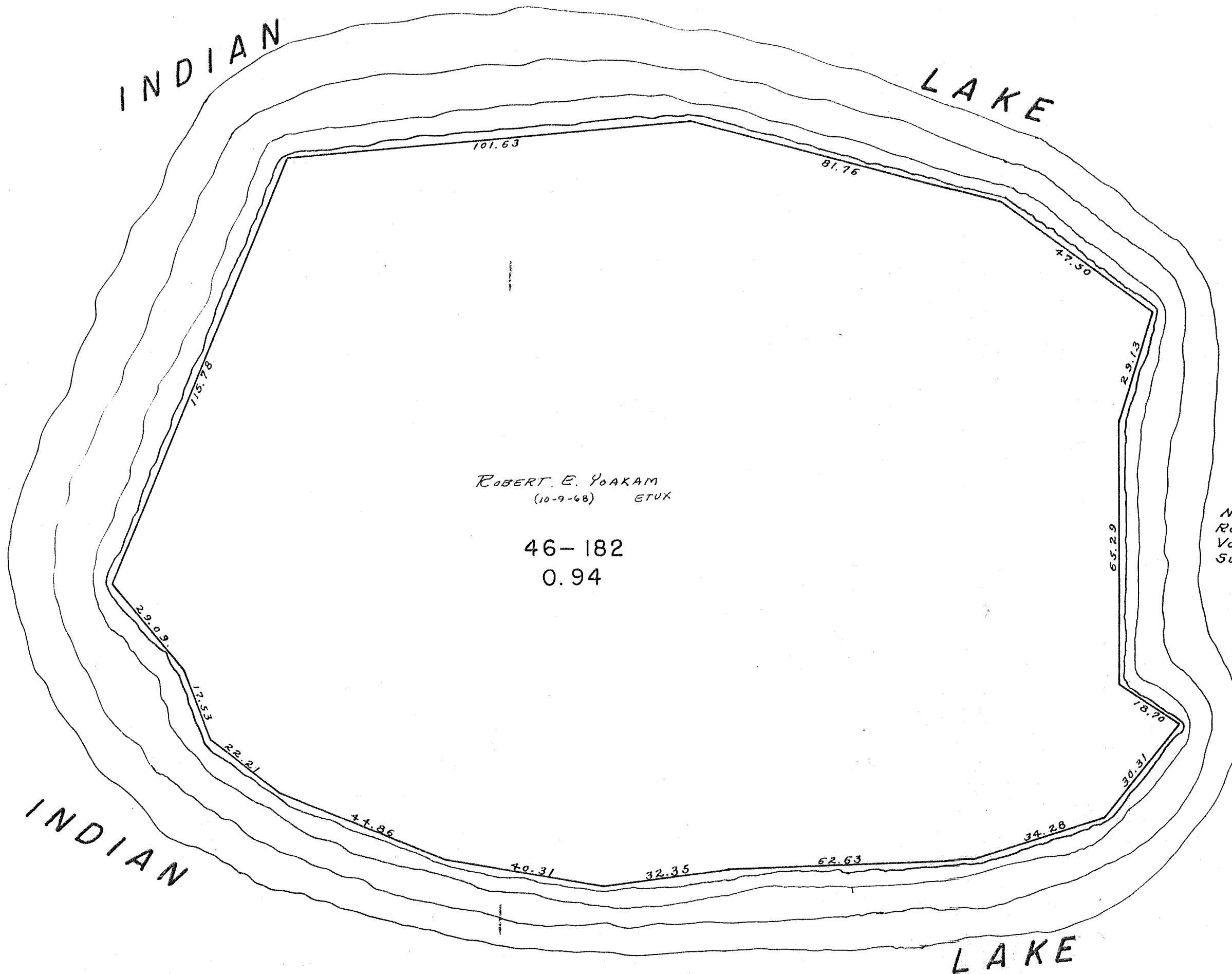


NOTE:
 This page was traced from Dedication plat; File No. J-98
 For survey of Original tract see Drawer "R" No. 1885.
 Streets accepted as Public July 27, 1959.
 Commissioners Journal I-N, Page 405.

SURVEY OR SECTION	SUB. NO.	NO. ACRES	GRANTOR	GRANTEE	ACRES TRANS'FRD	TRANS.	DATE OF TRANSFER	DEED		LOT NO.	SIZE		REMARKS
								VOL.	PAGE		FRONT	DEPTH	
36-6-8		0.10	NORMAN C. RAMP ETUX	JOAN M. JONES	0.10	✓	6-9-77	370	815-816				
36-6-8 1-7-8		0.094	B. VAUGHN FREEDMAN	EARL R. PARSONS ETUX	0.007	✓	8-31-77	372	374			NEW SURVEY	
36-6-8		0.15	EARL R. PARSONS ETUX	B. VAUGHN FREEDMAN	0.016	✓	8-31-77	372	375-376			" " "	
36-6-8		0.08	VINCENT L. GLAZE ETUX	MAURICE T. RAMGA ETUX	0.08	✓	6-8-78	376	698/699				
36-6-8		0.105	ROBERT F. SWANSON ETUX	PAULA K. KERNS	0.105	✓	11-30-78	380	476/477				
36-6-8		0.105	PAULA K. KERNS	ALVA L. SWANSON	0.105	✓	11-30-78	380	476/479				
36-6-8		0.02-0.075	HAROLD F. GWINN UND. 1/2 INT.	DOROTHY D. GWINN	SAME	✓	5-15-79	382	460/462				
36-6-8		0.02 0.95	ROBERT L. HARPHANT ETUX	CLAUDE H. MASSEY ETUX	0.095	✓	8-18-80	388	910-913	4 15 15-A			
36-6-8		0.08	MARIA F. SCHERDEN	MAURICE T. RAMGA ETUX	0.08	✓	11-21-80	390	257/255				
36-6-8		0.081	MAURICE T. RAMGA ETUX	HAROLD K. JORDAN ETUX	0.081	✓	6-8-81	392	419				
36-6-8		0.085	LEONARD J. McHALE (Ded'd)	PEGGY JOYCE McHALE	0.085	✓	8-18-81	393	276/298				
36-6-8		0.007	EARL PARSONS ETUX	ROGER D. SMOCK	0.004	✓	11-12-81	394	347/350			NEW SURVEY-2516	
36-6-8		0.003	" " "	DONAVAN R. HERRIS	0.003	✓	11-12-81	394	347/320			NEW SURVEY-2516	
36-6-8		0.07	LEONARD J. McHALE (Ded'd)	PEGGY JOYCE McHALE	0.07	✓	3-20-82	396	77/28				
36-6-8		0.02 0.0701	CLAUDE H. MASSEY ETUX	JOHN R. SULLIVAN ETUX	0.02 0.0701	✓	6-21-82	396	384/387				
36-6-8		0.095	PEGGY JOYCE McHALE	JERRY F. BECKER ETUX	0.090	✓	11-23-82	398	183/184			NEW SURVEY	
36-6-8		0.070	JERRY F. BECKER ETUX	MERRILL LEATHMAN ETUX	0.070	✓	4-7-83	399	604/665				
36-6-8		0.10	JOAN M. JONES	JAMES S. CROW ETUX	0.091	✓	5-2-83	399	708/711			NEW SURVEY	
36-6-8		0.004 0.06	ROGER D. SMOCK	JERRY F. BECKER ETUX	0.004 0.06	✓	5-16-83	400	166/107				

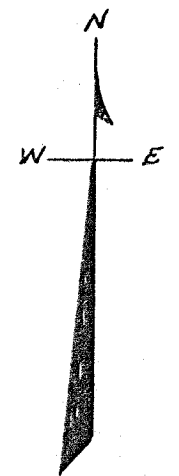
CRYSTAL BEACH ISLAND

SCALE: 1 INCH = 25 FEET



ROBERT E. YOAKAM
(10-9-68) ETUX

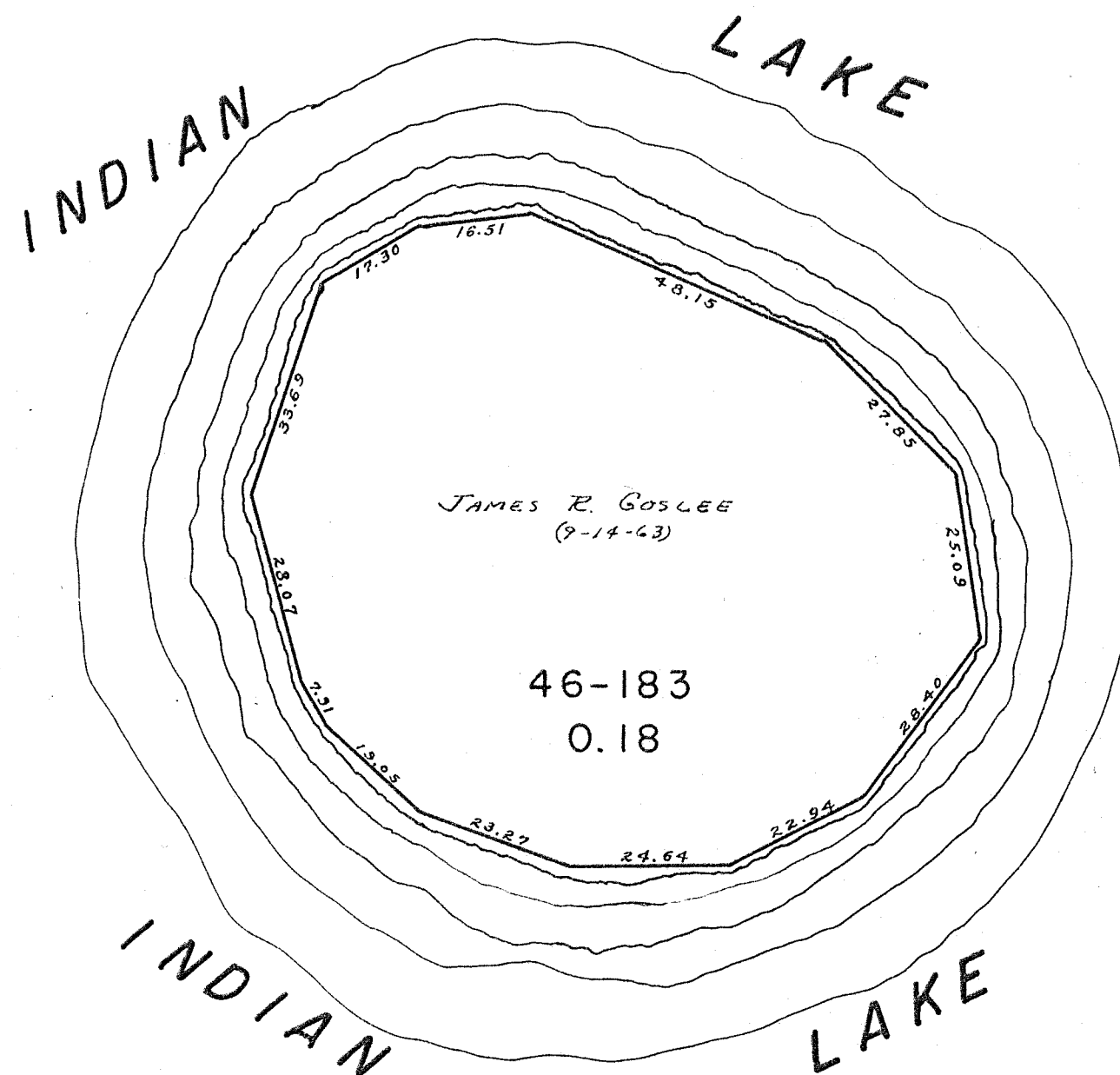
46-182
0.94



Note; See Logan County
Recorders plat book 5-
Volume E, page 21 for
Survey of this Island.

PRIEST ISLAND

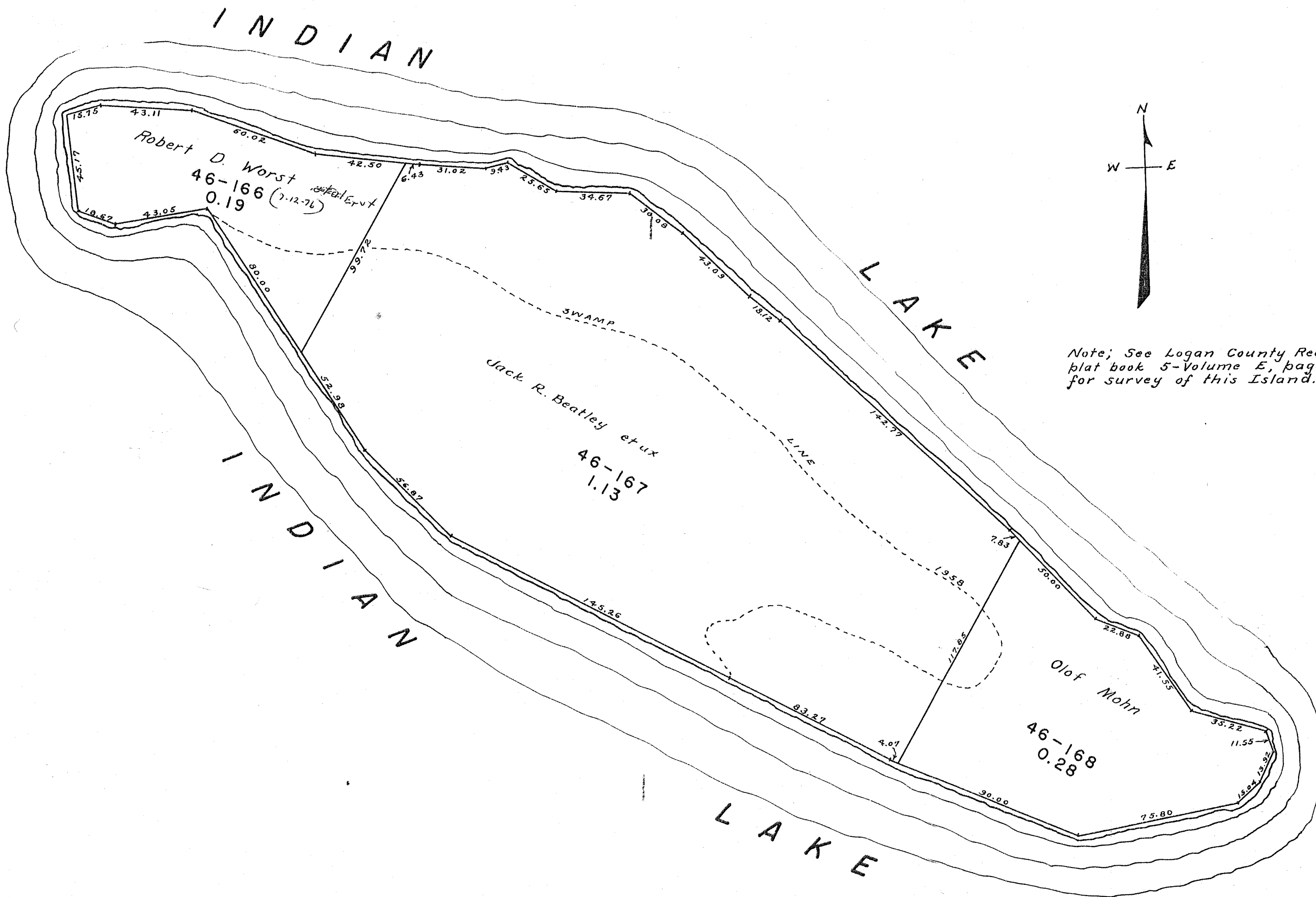
SCALE: 1 INCH = 25 FEET



*Note; See Logan County Recorders
plat book 5-Volume E, page 21
for survey of this Island.*

TOWPATH ISLAND

SCALE: 1 INCH = 40 FEET



Note; See Logan County Recorders plat book 5-Volume E, page 15 for survey of this Island.

SURVEY OR SECTION	SUB. NO.	NO. ACRES	GRANTOR	GRANTEE	ACRES TRANS'FRD	TRANS.	DATE OF TRANSFER	DEED		LOT NO.	SIZE		REMARKS
								VOL.	PAGE		FRONT	DEPTH	
			GEORGE W. McSHERRY SR. ETUX	SCHNIPPEL CONSTRUCTION Co. INC.		✓	6-10-77	370	538-839	7			
			CHARLES W. TRUPP ETUX	HARMON C. GROBE ETUX		✓	7-29-77	371	827-828	Pt. 9	6'	84.68	
			GOMER C. WANAMAKER ETUX	Judith M. Williams et ux		✓	1-11-78	374	530	Pt. 6			1/3 interest
			GOMER C. WANAMAKER ETUX	JUDITH M. WILLIAMS ETAL		✓	1-30-78	374	646	6			UND. 1/3 INT.
			HAROLD E. LORTON SR. ETUX	RONALD A. BUTLER ETUX		✓	6-14-78	376	840	11			
			GOMER C. WANAMAKER ETUX	JUDITH M. WILLIAMS ETAL		✓	1-10-79	381	77	6			UND. 1/3 INT.
			ALICE M. BAYLESS DEC'D	GLENN L. BAYLESS		✓	9-6-79	384	817/818	Pt. 13			UND. 1/4 INT.
			EUGENE F. KRUEGER ETAL	HAROLD G. WEEKS ETUX		✓	6-30-80	388	385/386	Pt. 13	10'	80'	New Survey
			ORVILLE L. WALTON (DECD)	EUGENE F. WALTON ETAL		✓	4-1-81	391	574/575	8			
			EUGENE F. WALTON ETUX	JEANNITA L. KERRON		✓	4-13-81	391	591/592	8			
			NANCY J. STEINMETZ ETUX	JEFFREY J. STEINMETZ		✓	7-7-81	392	755	15			UND. 1/2 INT.
			HELEN F. BERGER DEC'D	E. LUCILE KELLER ETAL		✓	10-16-81	394	48/49	17			
36-6-8		0.027	J. Dow Mason ETUX	D. SCOTT MASON	0.027	✓	11-6-81	394	271/273	16 A.			New Survey
36-6-8		0.012	J. Dow Mason ETUX	DAVID SCOTT MASON	0.012	✓	11-6-81	394	271/275	1			New Survey
			Nedra N. Schultz (Cromes)	Russell H. Cromes ETUX		✓	9-7-83	401	609-610	S. Pt. 13	6'	72.10	
			Russell H. Cromes ETUX	" " " " " "		✓	9-7-83	401	611-612	14			
			Russell H. Cromes "dead"	ELVA E. CROMES		✓	4-3-84	404	531	13pt.			6' x 72.1'

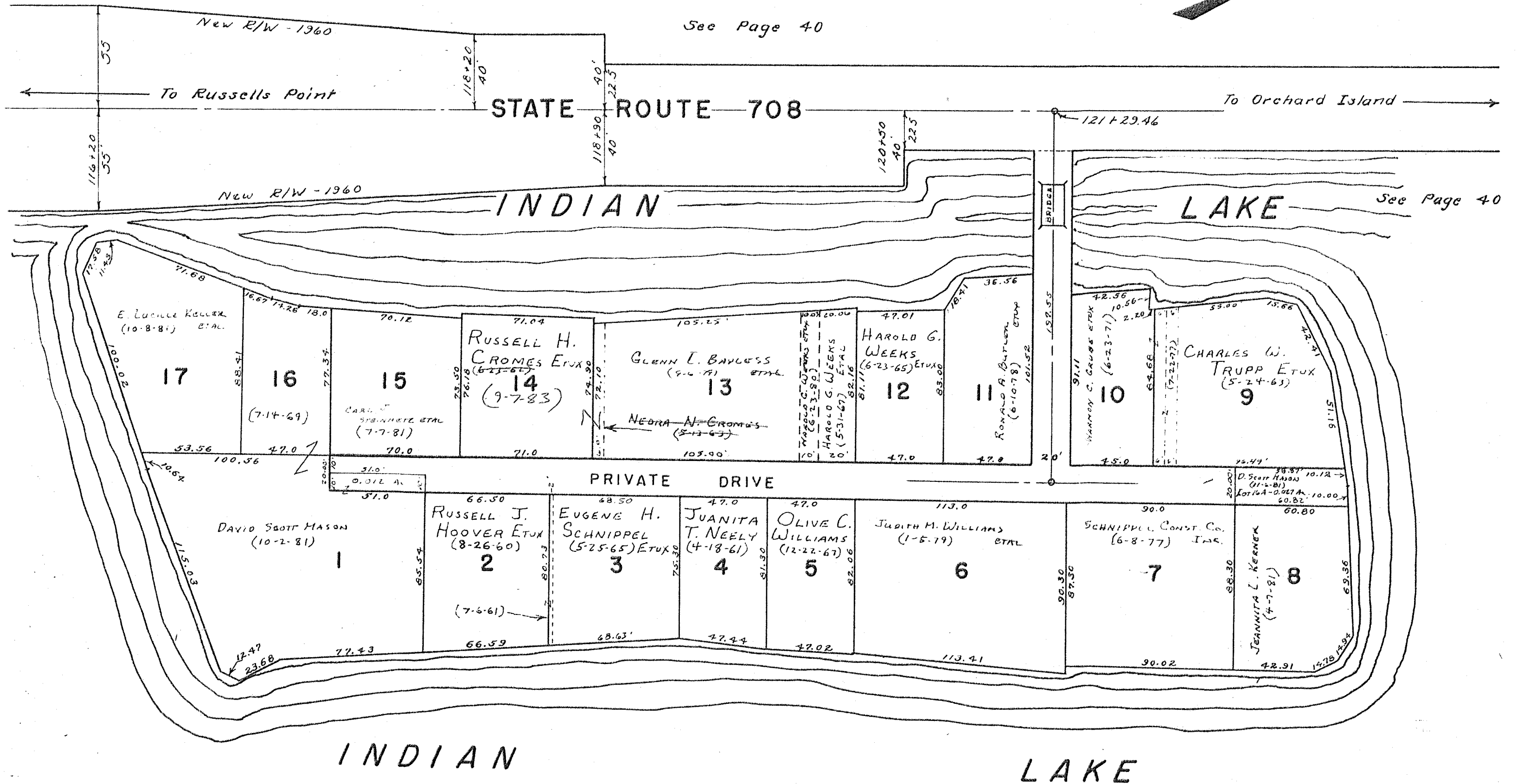
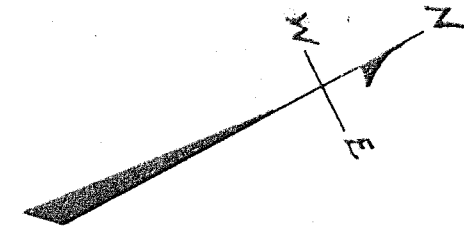
WASHINGTON TOWNSHIP

SECTION 36 TOWN 6 RANGE 8

WILLOW ISLE SUBDIVISION

SCALE: 1 INCH = 50 FEET

FORMERLY KNOWN AS NEELEY ISLAND



SEE

PAGE

26

SURVEY OR SECTION	SUB. NO.	NO. ACRES	GRANTOR	GRANTEE	ACRES TRANS'FRD	TRANS.	DATE OF TRANSFER	DEED		LOT NO.	SIZE		REMARKS
								VOL.	PAGE		FRONT	DEPTH	
			MARY A. HOOPER ETAL	F. H. A.		✓	10-21-77	373	357-358	S. Pt. 36 N. Pt. 22			
			DONALD E. BOWLING ETUX	KEITH E. MCKIM ETUX		✓	10-25-77	373	456	54			
			BLANCHE MCKINNON	HARRISON W. CRAFT		✓	11-25-77	373	993-995	36			
			MATILDA MCKINNON DEL'D	BLANCHE MCKINNON		✓	11-25-77	374	3	86			
			LAWRENCE E. SHAFER DEL'D	BEATRICE M. SHAFER		✓	4-3-78	375	470-471	48			
			" " " "	" " " "		✓	4-3-78	375	472	Pt. 49			
			KEITH E. MCKIM ETUX	MARVIN J. KIRKPATRICK			5-1-78	375	945-946	54			
			FRED M. CONVERSE (DEL'D)	MARGARET L. CONVERSE			5-22-78	376	356	109			
			NOAH H. TRUMP ETUX	PERRY DIXON ETUX			6-16-78	377	185-20	71, 72, 73, 74, 75, 76, 77			AND UNDATED ALLEYS @ STREET
			PERRY DIXON ETUX	LILLIAN HOVEN			6-27-78	377	173/184	71, 72			AND UNDATED ALLEYS.
			WILLIAM E. CORBLE ETAL	F. H. A.			7-14-78	377	548-549	18 Pt., 19 Pt.			50' S. ENDS
			WALTER A. ROBY DEL'D	FRIEDA J. ROBY			8-10-78	378	226	S. Pt. 29 S. Pt. 31			50' S. END
			F. H. A.	HOMER R. ALLEN, SR.			8-25-78	378	623/624	S. Pt. 34 N. Pt. 22-23			
			MELVIN L. RUNKLE DEL'D	MYRTLE A. RUNKLE			9-6-78	378	844	39			
			STEVE A. OPPY ETUX	PHILIP H. SCHMIDT			10-2-78	379	459/460	89, 90, 91, 92			
			MARION J. TAYLOR ETUX	HILLIS A. MALLORY, JR. ETUX			10-3-78	379	507	Pt. 37 Pt. 36			
			ANNA A. WERT DEL'D	WILLIAM C. WERT			10-5-78	379	541/542	85, 93			
			WILLIAM C. WERT	JOHN W. KEATING ETUX			10-17-78	379	736/737	85, 93			
			F. H. A.	FRED L. BISHOP ETUX			12-1-78	380	506/507	S. Pt. 18 S. Pt. 19			50' OF SOUTH END
			FLORENCE A. HOLLOWAY DEL'D	CHARLES E. HOLLOWAY			12-7-78	380	571/572	S. Pt. 66 S. Pt. 67			
			CHARLES E. HOLLOWAY	JOHN R. MILLER ETUX			12-8-78	380	601	S. Pt. 66 S. Pt. 67			
			KENNETH WILLIAM CURRAN ETUX	CHRIS A. SCHRADER, TRUSTEE			12-26-78	380	820	40, 41, 42			
			CHRIS A. SCHRADER, TRUSTEE	MARY A. CURRAN			12-28-78	380	821	40, 41, 42			
			MARY A. CURRAN 1/2 Int.	KENNETH W. CURRAN			12-28-78	380	819	52 Pt., 53 Pt.	57.5	86.0	EXCEPT 14.0 OF N. ENDS 7.5' X 100.0' OUT OF S.E. CORNER OF LOT 52 100.00' OF S. END OF LOT 53
			MARTIN D. RUNKLE ETAL	ADMINISTRATOR OF VETERANS AFFAIRS			3-2-79	381	743-745	N. Pt. 29 N. Pt. 31			
			ROBERT D. DEFIBAUGH ETUX	CURTIS K. NIELSEN, SR. ETUX			5-10-79	382	657/658	Pt. 22 Pt. 24			
			WALLACE M. ARTHUR ETUX	BILL R. DEFIBAUGH			5-30-79	383	274/275	Pt. 35			75' N. ENDS EXCEPT 24' X 20'
			FRIEDA J. ROBY	PAUL B. BOZMAN ETAL			7-11-79	383	944	S. Pt. 29 S. Pt. 31			
			JOHN R. LOTTS ETUX	BETTY HILLIS A. MALLORY, JR. ETUX			11-9-79	385	849	N.W. Pt. 37	16'	47'	
			HARRISON W. CRAFT ETUX	DOUGLAS C. MORRIS ETUX			12-3-79	386	104	86			
			HUBER SHULTZ DEL'D	EDNA SHULTZ			3-12-80	387	140	S. Pt. 78 Pt. 79			
			EDNA SHULTZ	ROBERT W. SHULTZ			3-12-80	387	141	S. Pt. 78 Pt. 79			
			ADMIN. OR U.A.	ORVILLE LINDBAUGH, JR.			4-30-80	387	711/715	Part 29, 30, 31			100' N. ENDS
24-7-8		0.50	GERTRUDE M. TAYLOR	LOWELL PREDMORE ETUX	0.50	✓	9-10-80	389	205				
			SHIRLEY LOU JENKINS DEL'D	RALPH E. JENKINS			10-29-80	389	932/933	S. E. Pt. 49			
			JAMES W. BOSEKER ETUX	DON N. MOORE ETUX			1-6-81	390	735/736	Pt. 24 Pt. 38			
			MARY A. CURRAN	KENNETH W. CURRAN			1-30-81	390	989	40, 41, 42			
			RALPH L. CARTON ETUX	DARYL DUANE CORDAV ETUX			2-23-81	391	215/246	94			
			NELLIE D. EVANS (DEL'D)	CARL EVANS			4-23-81	391	822/823	44-45			
			LESTER R. WEEKS	BETTY WEEKS			8-5-81	393	138	Pt. 52 Pt. 53			
			RUTH H. BURNETT	CARL LEISS			9-11-81	393	636	82-83			
			CARL LEISS ETUX	RONALD E. LEISS			9-11-81	393	637/638	82-83			
			KENNETH W. CURRAN	TODD WEEKS			9-28-81	393	789/790	Pt. 52-Pt. 53	7.5	50.0'	
			EDNA SHULTZ (JOHN D. WERT - CURRAN)	ROBERT W. SHULTZ			1-15-82	394	957	78 Pt., 79 Pt.			
			DELMA F. SHULTZ (DEL'D)	RUBY M. SHULTZ			3-4-82	395	368	3			
			ROBERT W. SHULTZ	VICTORY EVANGELISTIC ASSOCIATION AND NORTH OF			5-27-82	396	133/134	78, Pt. 79			
			RESOLUTION No. 233-82	6' STREET VACATION LOT 109			6-17-82	396	338				

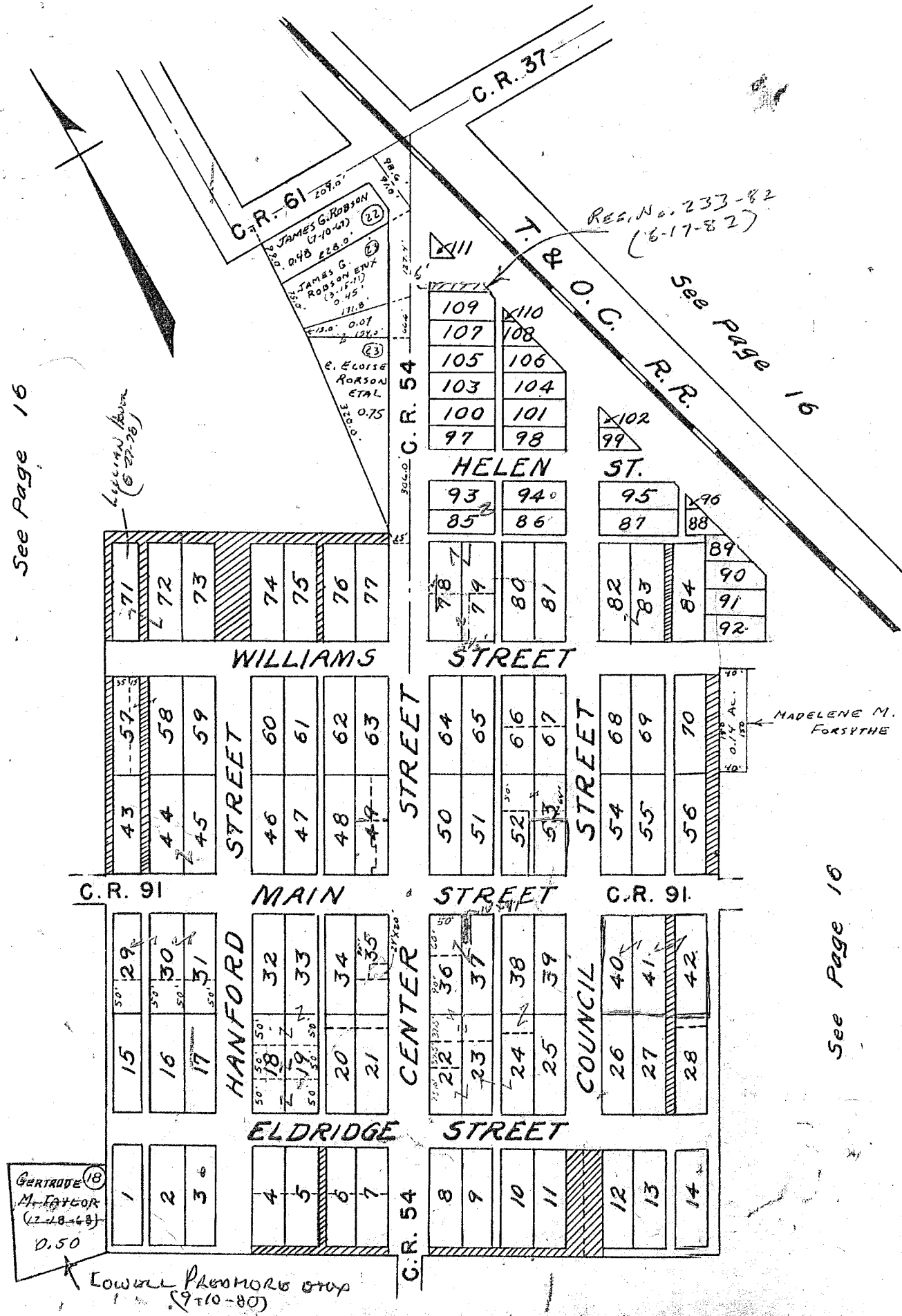
SURVEY OR SECTION	SUB. NO.	NO. ACRES	GRANTOR	GRANTEE	ACRES TRANSFRD	TRANS.	DATE OF TRANSFER	DEED		LOT NO.	SIZE		REMARKS
								VOL.	PAGE		FRONT	DEPTH	

			ORVILLE LINDBERGH, JR. (Dob)	LENORA MILLER			6-22-82	396	431/432	29, 30, 31			EXCEPT 50' S. ENDS 060-06-02-007 060-06-02-006 060-06-12-003
			BILL R. DEKIBAVGH ETUX	LEONARD A. SPRING ETUX			2-7-83	398	924/925	35			
			JESSE E. JOHNSON ETUX	F. H. A.			2-16-83	399	68/69	55			
			EDITH I. SHREVE (Dob)	IRVING D. SHREVE			3-22-83	399	450	56			
			OTTO I. SHREVE (Dob)	IRVING D. SHREVE			3-22-83	399	451/452	56			
			IRVING D. SHREVE	RICHARD COO SHREVE ETUX			3-22-83	399	453	56			
			ELMER R. LEASURE DEC'D	IDA MAE LEASURE			3-31-83	399	573/574	15, 16, 17			
			MARGARET L. CONVERSE	MICHAEL GUTHRIE ETUX			4-18-83	399	767	109			
			MARIE A. RUNKLE	MELVIN L. RUNKLE, JR. EMP			5-9-83	400	20	39			
			Russell Allen, Jr. etux	Melvin L. Ollhoff etux			7-13-83	400	935/936	84			
			Ida Mae Leasure Dec'd	Ricky L. Beck Etux			2-22-84			15, 16, 17			

WASHINGTON TOWNSHIP
SECTION 24 TOWN 7 S. RANGE 8 E.

LEWISTOWN

SCALE 200 FEET TO THE INCH



See Page 16

See Page 16

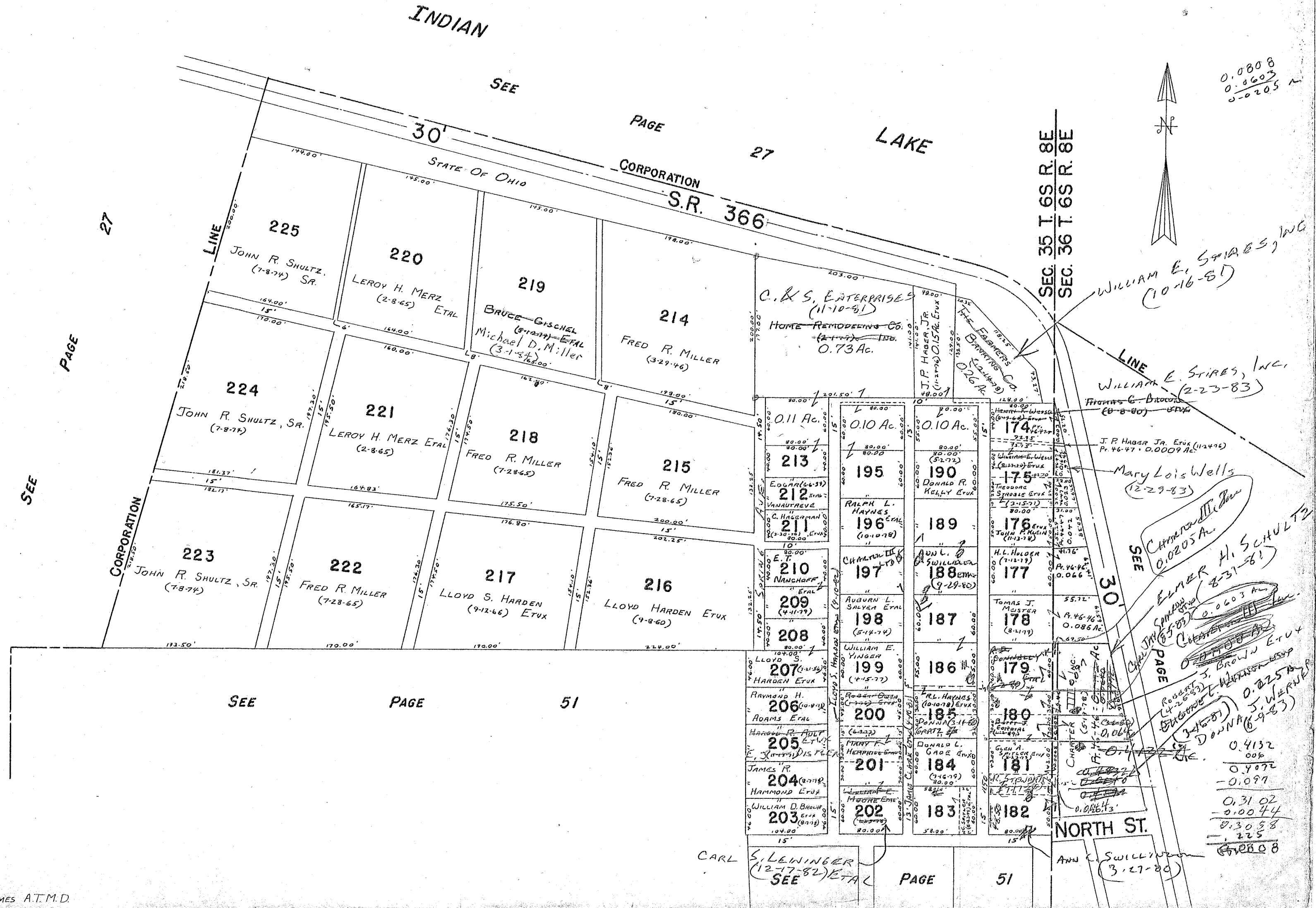
See Page 16

SURVEY OR SECTION	SUB. NO.	NO. ACRES	GRANTOR	GRANTEE	ACRES TRANSFRD	TRANS.	DATE OF TRANSFER	DEED		LOT NO.	SIZE		REMARKS
								VOL.	PAGE		FRONT	DEPTH	
36-6-8		46-46 0.4412	CHARTER III, INC.	BETTY J. CORDIAL	0.064	✓	3-6-80	387	77/19	TRACT A,			NEW SURVEY
36-6-8		46-46 0.4412	" " "	DONNA GRATZ		✓	3-14-80	387	171/172	5 1/2 185			
36-6-8		46-46 0.4132	CHARTER III, INC.	ANN L. SWILLINGON ETAL	0.006	✓	3-27-80	387	326/128	Pr. 183 5 PART 182			NEW SURVEY
36-6-8		46-46 0.0971	" " "	RAYMOND D. CONNELLY ETAL	0.097	✓	6-2-80	388	3/4	179			
35-6-8		46-46 0.0044	" " "	R. WENDELL STEWART ETUX	0.0044	✓	7-17-80	388	171/172	N. Pt. 182 S. Pt. 181	11.5'	15'	AND Pt. 183
35-6-8		46-46 0.003	HAROLD R. AULT ETUX	ERVIN J. DISTLER ETUX		✓	7-18-80	388	521	205			
35-6-8		46-46 0.003	HENRY F. WESSER ETUX	THOMAS G. BROWN ETUX	0.003	✓	8-6-80	388	776/777	174 Pt.			
36-6-8		46-46 0.3058	CHARTER III, INC.	ANN L. SWILLINGON ETAL		✓	9-29-80	389	456/457	188			
36-6-8		46-46 0.3058	CHARTER III, INC.	EUGENE L. WELTON ETUX	0.225	✓	3-16-81	391	417/419				NEW SURVEY
36-6-8		46-46 0.097	MARY FRANCES HEMPHILL ETAL	JAMES CLARK ETUX	0.097	✓	4-10-81	391	637/638	200 Pt. 201 Pt.	15.0'	30.0'	80.00
36-6-8		46-46 0.097	RAYMOND D. CONNELLY	ELMER H. SCHULTZ	0.097	✓	8-31-81	393	440/441	177			
35-6-8		46-46 0.26	FARMERS BANKING CO.	WILLIAM E. STIRES, INC.	0.26	✓	10-16-81	394	61/64				
35-6-8		46-46 0.173	HOME REMODELING CO., INC.	C. & S. ENTERPRISES	0.173	✓	11-10-81	394	309/312	195, 213			
			ANN L. SWILLINGON ETAL	CAROL M. DONNOLLY ETAL		✓	5-25-82	396	110/111	188			
			ROBERT OWEN ETAL	LLOYD S. HARDON ETUX		✓	9-10-82	397	400/408	200 Pt.			
35-6-8		46-46 0.003	WILLIAM E. MOORE ETUX	CARL S. LEININGER ETAL	0.003	✓	12-17-82	398	415/416	Pt. 201 202			
36-6-8		46-46 0.004	THOMAS G. BROWN ETUX	WILLIAM E. STIRES, INC.	0.004	✓	2-23-83	399	1173	Pt. 174			
36-6-8		46-46 0.064	BETTY J. CORDIAL	ROBERT JOSEPH BROWN ETUX	0.064	✓	4-25-83	399	817/820	Pt. 180, Pt. 181 UND 3 INT. IN E. 22' OF Lot 183			
36-6-8		46-46 0.225	EVERNE L. WERNER DEC'D	DONNA J. WERNER	0.225	✓	6-9-83	400	523/524				
35-6-8		46-46 0.0081	CHARTER III, INC.	CARL JAY SPARROW ETUX	0.0081	✓	8-5-83	401	175/177	Pt. 180			
36-6-8		46-46 0.016	William E. Wells Dec'd	Mary Lois Wells	0.016	✓	12-29-83	402	927/929	Pt. 174, Pt. 175			
35-6-8		46-46 0.016	Bruce Gischel ETAL	Michael D. Miller	0.016	✓	3-1-84	403	867	219			

WASHINGTON TOWNSHIP RUSSELLS POINT CORPORATION

SEC. 35, 36 T. 6S R. 8E

SCALE: 1"=100'



0.0808
0.0603
-0.0205

0.4132
006
0.4072
-0.097
0.3102
-0.0044
0.3058
0.225
0.0808

CARL S. LEWINER
(12-17-82) ETAL
SEE

PAGE 51

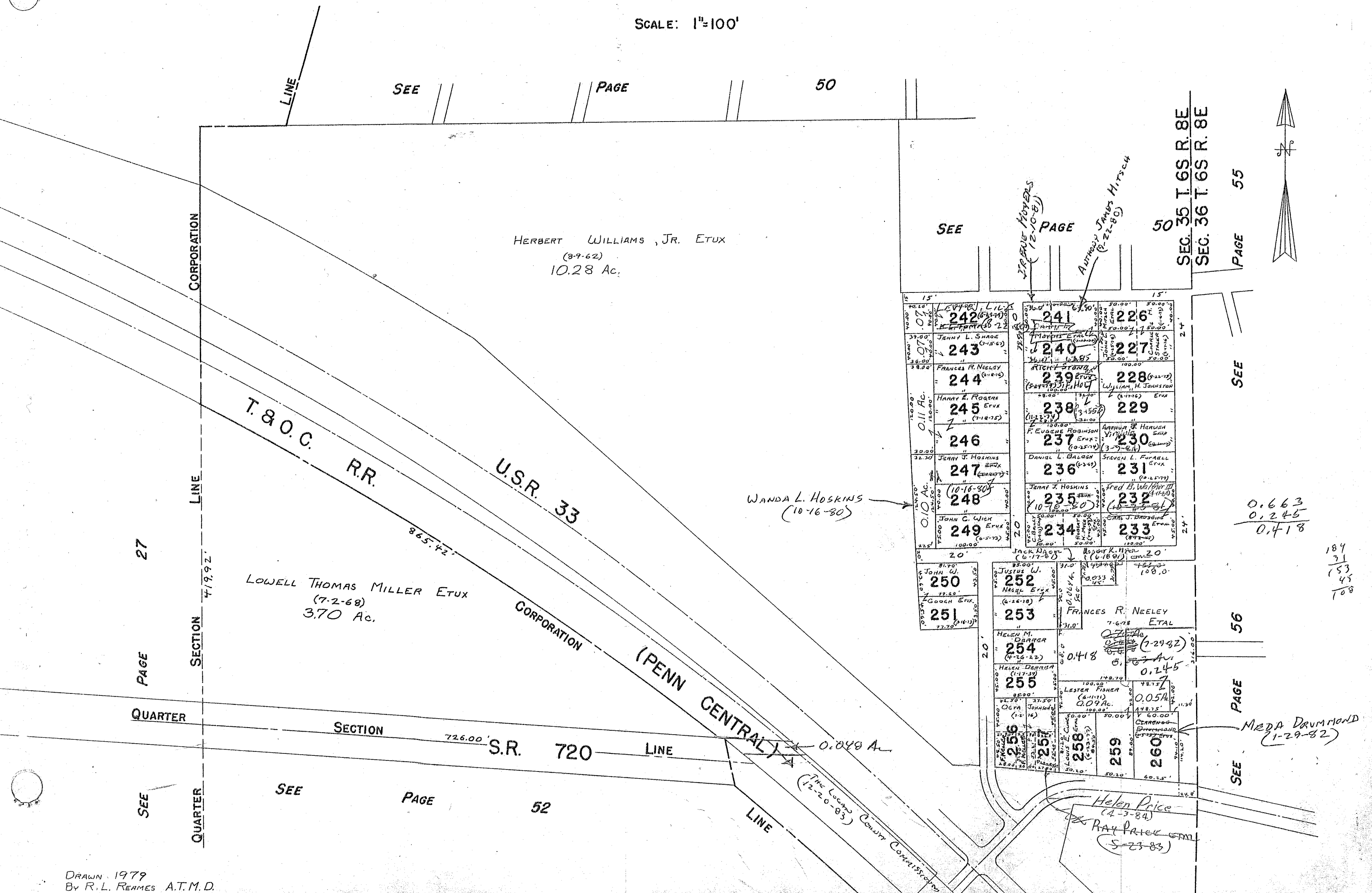
ANN C. SWILLINSON
(3-27-80)

SURVEY OR SECTION	SUB. NO.	NO. ACRES	GRANTOR	GRANTEE	ACRES TRANS'FRD	TRANS.	DATE OF TRANSFER	DEED		LOT NO.	SIZE		REMARKS
								VOL.	PAGE		FRONT	DEPTH	
35-6-8		0.07	K. L. THOMAS	LEVI W. LILE	0.07	✓	8-22-80	388	954/955	242			
35-6-8		0.10	CARMI I. MOYERS ETUX	ANTHONY JAMES MITSCH	0.10	✓	9-22-80	389	324	240A-241A			Except 36.0' W. END.
35-6-8		0.10	JERRY J. HOSKINS ETUX	MARK S. O'CONNOR, TRUSTEE	0.10	✓	10-16-80	389	755/756	235, 247, 248			
35-6-8		0.10	MARK S. O'CONNOR, TRUSTEE	JERRY J. HOSKINS	0.10	✓	10-16-80	389	757/758	235, 247, 248			
35-6-8		0.10	" " "	WANDA L. HOSKINS	0.10	✓	10-16-80	389	757/760				
35-6-8		0.064	FRANCIS R. NEELY ETAL	JACK NAGOR	0.064	✓	6-17-81	392	547/548				New Survey
35-6-8		0.096	FRANCIS R. NEELY ETAL	ROBERT K. MYER ETAL	0.033	✓	6-18-81	392	553/554				New Survey
35-6-8		0.105	IRENE F. BROSEKE DEC'D	CARL J. BROSEKE	0.05	✓	10-23-81	394	111/112	232, 233			
35-6-8		0.105	CARMI I. MOYERS (DEC'D)	IRENE MOYERS	0.05	✓	12-10-81	394	611/612	240A-241A			36.0' W. END.
35-6-8		0.105	CLARENCE DRUMMOND DEC'D	MEDA DRUMMOND	0.05	✓	1-29-82	395	87/88	260			
35-6-8		0.663	RICKY STONE ETUX	JOSEPH F. HOLT ETUX	0.245	✓	3-15-82	395	456	PT. 238	32'	40'	
35-6-8		0.663	FRANCES R. NEELY ETAL	MEDA DRUMMOND	0.245	✓	7-29-82	396	853/854	ALL OF 239			New Survey
35-6-8		0.048	DILLARD OSBORN ETUX	RAY PRICE ETAL	0.048	✓	5-23-83	400	208/209	PT. 257	27'		
35-6-8		0.048	POWELL CENTRAL CORPORATION	THE LOCAL COUNTY COMMISSIONERS	0.048	✓	12-20-83	402	845-855				New Survey
35-6-8			Arthur J. Herweh dec'd	Virginia Herweh		✓	3-9-84	403	935	230			
35-6-8			Ray Price etux	Chris A. Schrader, trustee		✓	4-3-84	404	24A	257 pt.			
35-6-8			Chris A. Schrader, trustee	Helen Price		✓	4-3-84	404	246	257 pt.			
35-6-8			Carl J. Broseke dec'd	Fred B. Walther III etal		✓	4-11-84	404	371	232, 233			

WASHINGTON TOWNSHIP RUSSELLS POINT CORPORATION

SEC. 35 T. 6S R. 8E

SCALE: 1"=100'



HERBERT WILLIAMS, JR. ET UX
(8-9-62)
10.28 Ac.

LOWELL THOMAS MILLER ET UX
(7-2-68)
3.70 Ac.

242	241	226
243	240	227
244	239	228
245	238	229
246	237	230
247	236	231
248	235	232
249	234	233

0.663
0.245

0.418

184
31

153
45

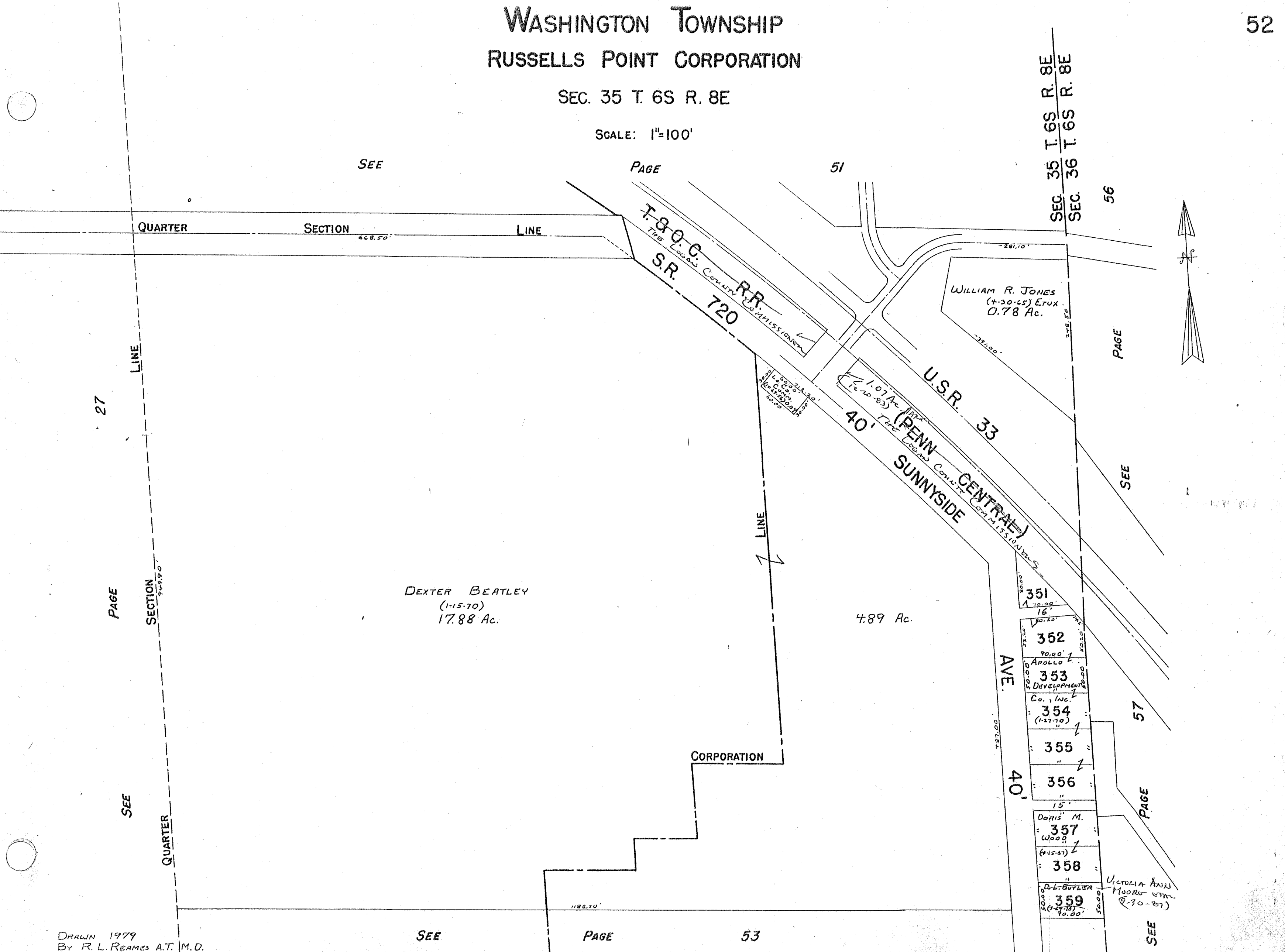
108

SURVEY OR SECTION	SUB. NO.	NO. ACRES	GRANTOR	GRANTEE	ACRES TRANS'FRD	TRANS.	DATE OF TRANSFER	DEED		LOT NO.	SIZE		REMARKS
								VOL.	PAGE		FRONT	DEPTH	
			DONNA Lee Davis BUTLER (Deed)	Victoria Ann Moore ETAL		/	9-30-81	393	825 / 1220	359			

WASHINGTON TOWNSHIP RUSSELLS POINT CORPORATION

SEC. 35 T. 6S R. 8E

SCALE: 1"=100'



27

PAGE

LINE

SECTION 35

SEE

QUARTER

SEE

PAGE

51

QUARTER

SECTION

668.50'

LINE

T. & O. C. R.R. S.R. 720

THE LOGAN COUNTY COMMISSIONERS

WILLIAM R. JONES
(4-30-65) ETUX
0.78 Ac.

PAGE

SEE

57

PAGE

DEXTER BEATLEY
(1-15-70)
17.88 Ac.

4.89 Ac.

CORPORATION

U.S.R. 33
(PENN. CENTRAL)
SUNNYSIDE

APOLLO DEVELOPMENT CO., INC.

351
352
353
354
355
356
357
358
359

DORIS M. WOOD

VICTORIA ANN MOORE SMITH

1126.70'

SEE

PAGE

53

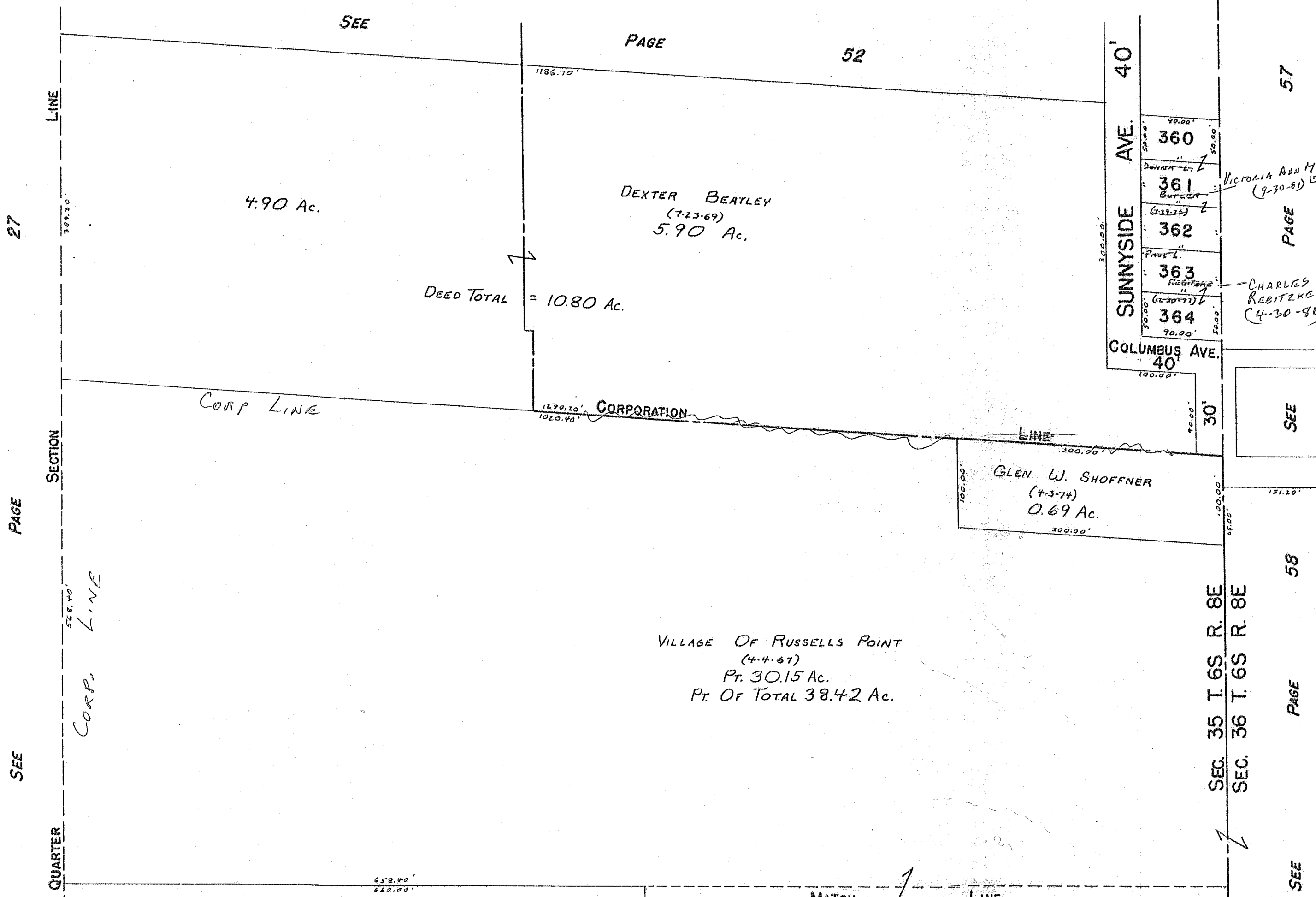
SEE

SURVEY OR SECTION	SUB. NO.	NO. ACRES	GRANTOR	GRANTEE	ACRES TRANS'FRD	TRANS.	DATE OF TRANSFER	DEED		LOT NO.	SIZE		REMARKS
								VOL.	PAGE		FRONT	DEPTH	
			PAUL L. REBIZEKE DENNA LEE EXIC BURTON (Doub)	CHARLES R. REBIZEKE ETAL VICTORIA ANN MOORE ETM		✓	4-30-80	387	716/117	363, 364			
						✓	9-30-81	393	828/1820	360, 361, 362			

WASHINGTON TOWNSHIP
RUSSELLS POINT CORPORATION

SEC. 35 T. 6S R. 8E

SCALE: 1"=100'



27

PAGE

SEE

QUARTER

SECTION

LINE

SEE

PAGE

54

MATCH

LINE

SEE

PAGE

58

SEE

PAGE

57

WASHINGTON TOWNSHIP

SEC. 35 T. 6S R. 8E

SCALE: 1"=100'

SEE

PAGE

53

MATCH

LINE

658.40'
660.00'

LINE

VILLAGE OF RUSSELLS POINT
(7-1-35)
15.00 Ac.

VILLAGE OF RUSSELLS POINT
(4-4-67)
Pt. 30.15 Ac.
Pt. Of TOTAL 38.42 Ac.

716.00'
720.00'

27

PAGE

SECTION

LINE

CORP

QUARTER

SEC. 35 T. 6S R. 8E

SEC. 36 T. 6S R. 8E

58

PAGE



SEE

PAGE

59

20'

660.00'

30'

T.R. 52

660.40'

20'

30'

SEC. 2 T. 7S R. 8E

SEC. 1 T. 7S R. 8E

CORP LINE

COMPLETION

SURVEY OR SECTION	SUB. NO.	NO. ACRES	GRANTOR	GRANTEE	ACRES TRANS'FRD	TRANS.	DATE OF TRANSFER	DEED		LOT NO.	SIZE		REMARKS
								VOL.	PAGE		FRONT	DEPTH	
36-6-8		46-127 0.04	CHARTON III, JIM	ANN L. SWILLINGER ETAL	46-127 0.006	✓	3-27-80	387	326/328	TRACT			Now Survey
36-6-8		46-127	" " "	"BETTY J. CORDIAL"	46-127 0.006	✓	4-10-80	387	498-501	TRACT B.			NEW SURVEY
		46-127 0.04	" " "	GENERAL M. KING ETUX	0.005	✓	7-25-80	388	572/573	TRACT E.			" "
			FRANCES R. NEELY ETAL	" " " "		✓	7-25-80	388	571	1219			
			ELDEN O. GAINES ETUX	CLIFFORD E. WEGHORST ETUX		✓	8-5-80	388	674/675	1214			
			HAROLD R. AULT ETUX	JOHN B. ELLINGTON ETUX		✓	10-10-80	389	687	1224			
36-6-8			CHARTON III, JIM	EUGENE L. WERNER ETUX		✓	3-16-81	391	417/419	TRACT F-0.005			
36-6-8		0.006	ANN L. SWILLINGER ETAL	ROBERT J. BROWN ETAL	0.006	✓	7-8-81	392	752/757	TRACT C-0.005			
			EDWARD R. MYERS	L. DALE ELLEMAN		✓	10-29-82	397	828/829	1225			
			LARRY COOPER ETUX (COMMISSIONER'S DEED)	WILLIAM A. MORRISON ETAL		✓	1-20-83	398	813/814	1212 Pt.			
			LARRY COOPER ETAL (W.D.)	" "		✓	1-26-83			1212 Pt.			
36-6-8		Pt. 46-127 0.006	BETTY J. CORDIAL	ROBERT JOSEPH BROWN ETUX	Pt. 46-127 0.006	✓	4-25-83	399	877/880	TR. B			
36-6-8		Pt. 46-127 0.005	GENERAL M. KING ETUX	GARY L. SCHNEIDER ETUX	Pt. 46-127 0.005	✓	5-24-83	400	273/274	1219			
36-6-8		0.005	EUGENE L. WERNER DEL'D	DONNA J. WERNER	0.005	✓	6-9-83	400	523/524	TR. F			
36-6-8		46-127 0.005	DONNA J. WERNER	R. WENDELL STEWART ETAL	46-127 0.005	✓	6-10-83	400	531/532	TR. F			
			L. DALE ELLEMAN	RONALD A. MARTIN		✓	8-1-83	401	150	1225			
36-6-8		46-127 0.005	CHARTON III, JIM	CARL JAY SPARROW ETUX	46-127 0.005	✓	8-5-83	401	195/197				
			TURA L. GOODMAN ETUX	ARTHUR GALEN BESECKER ETAL		✓	10-17-83	402	100/101	1226			
			MICHAEL EAGY	ARTHUR GALEN BESECKER ETUX		✓	11-28-83	402	588	1226			N.T.
			ARTHUR GALEN BESECKER ETUX	TERRY COTRELL ETAL		✓	11-28-83	402	589-590	1226			
			JOHN B. ELLINGTON ETUX	JOHN B. ELLINGTON, Trustee		✓	3-26-84	404	148	1224			

WASHINGTON TOWNSHIP

RUSSELLS POINT CORPORATION

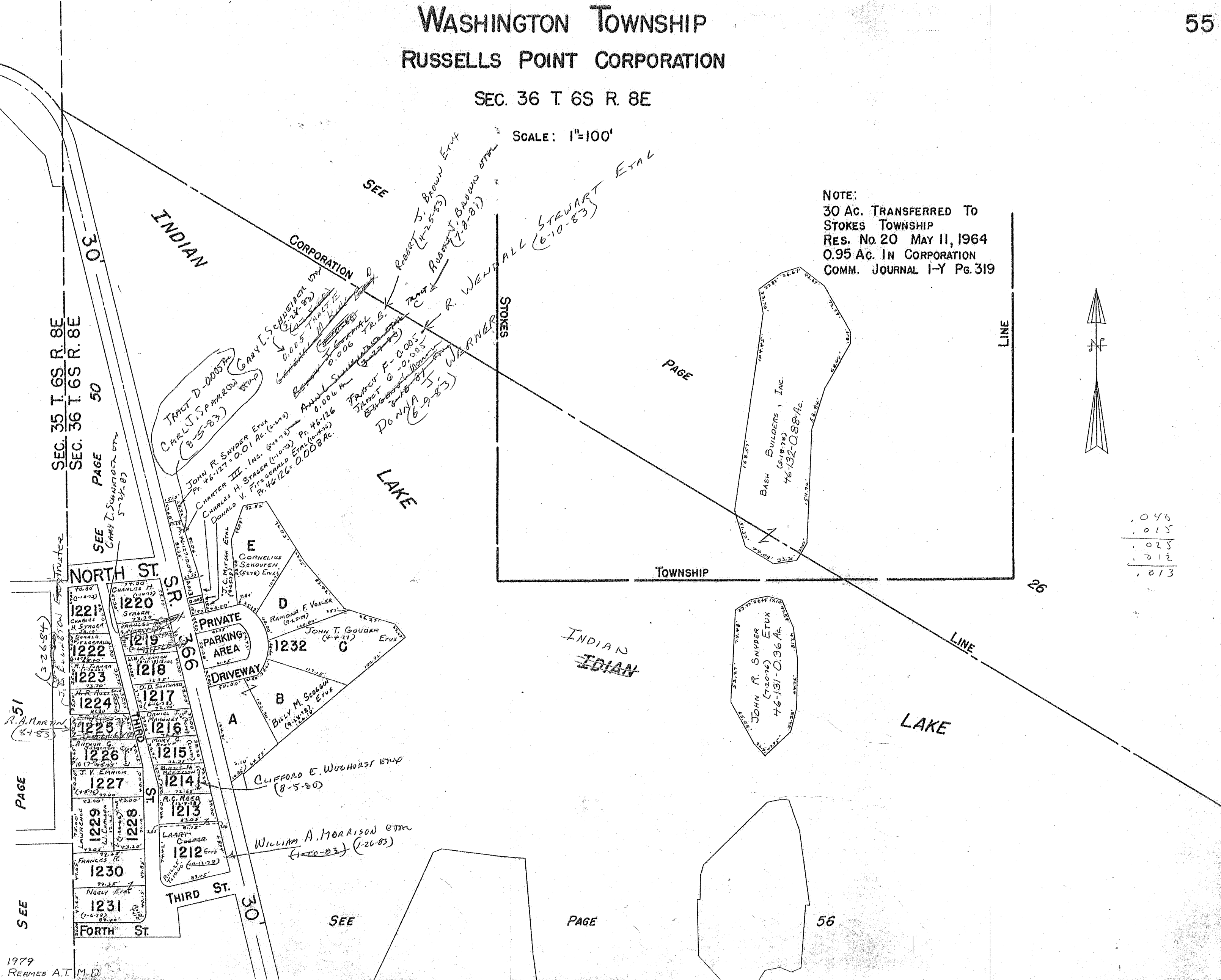
SEC. 36 T. 6S R. 8E

SCALE: 1"=100'

NOTE:
 30 AC. TRANSFERRED TO
 STOKES TOWNSHIP
 RES. No. 20 MAY 11, 1964
 0.95 AC. IN CORPORATION
 COMM. JOURNAL I-Y Pg. 319



.046
 .015
 .025
 .012
 .013



SURVEY OR SECTION	SUB. NO.	NO. ACRES	GRANTOR	GRANTEE	ACRES TRANS'FRD	TRANS.	DATE OF TRANSFER	DEED		LOT NO.	SIZE		REMARKS
								VOL.	PAGE		FRONT	DEPTH	
			ALBERT F. ISSLER DEC'D	MARIE I. ISSLER ETAL		✓	3-7-80	387	96/97	1177			
			MARIE I. ISSLER	THOMAS A. ISSLER		✓	3-7-80	387	98	1177			
36-6-8		46-57 0.086	LUCY COLLINS DEC'D	PEGGY WOLFE ETAL	46-57 0.086	✓	5-16-80	387	887/889				
36-6-8		46-113 0.07	ELLA BRANHAM	BROOKS E. BAADFORD ETAL	46-113 0.07	✓	9-11-80	389	222/224				
36-6-8		46-59 0.06	JANIS KAORL ETAL	DORIS POWENS	46-59 0.06	✓	9-22-80	389	322/323				
			GAIL B. COON (DEC'D)	DEXTER BEATLEY		✓	10-2-80	389	533/534	1205			
36-6-8		46-55 Pr. 0.255	GAIL B. COON (DEC'D)	FRANK J. BUSSE ETUX	46-55 Pr. 0.255	✓	10-27-80	389	908/910	1204, 1203			
"	"	46-57 0.086	PEGGY WOLFE ETUX UND. 1/2 INT	THEODORE STROBLE, SR. ETAL	46-57 0.086	✓	12-19-80	380	566/567				
"	"	46-57 0.086	" " " " " " " "	" " " " " " " "	46-57 0.086	✓	12-17-80	390	566				
36-6-8		46-55 Pr. 0.255	FRANK J. BUSSE ETUX	LESTER F. FRANCE ETUX	46-55 Pr. 0.255	✓	3-31-81	391	582/583				
		46-95 0.15	HACKER BARK	CLETUS A. BARGA ETAL	46-95 0.15	✓	4-27-81	391	879/900	1196			
			WILLIAM W. FORTH ETUX	JOHN P. KLEIN ETUX		✓	4-27-81	391	909/910				
36-6-8		46-55 Pr. 1.35	LOWELL E. LEVAN ETUX	CLIFFORD E. WEGHORST ETUX	46-55 Pr. 1.35	✓	7-16-81	392	872/873	1275			Dock
36-6-8		46-99 - 0.09	VENICE AMUSEMENT CORP.	WILLIAM M. ROED ETUX	46-99 - 0.09	✓	8-11-81	393	202/203				
36-6-8		46-101 - 0.09	LESLIE K. BRUNK	CLARK OIL CO. INC.	46-101 - 0.09	✓	8-13-81	393	239/241				
36-6-8		46-101 - 0.09	EDWIN D. BRUNK (DEC'D)	CLARK OIL CO. INC.	46-101 - 0.09	✓	8-13-81	393	240/243				
36-6-8		46-68 0.055	BURLEIGH WILKINS	THOMAS W. MARTIN ETUX	46-68 0.055	✓	8-21-81	393	337/350				
		46-69 0.07	RICHARD E. LETHAM ETAL	RENTALS UNLIMITED	46-69 0.07	✓	9-17-81	393	697/698				
			KATH BROOKS, SR.	JOHN C. SHATTO ETUX		✓	9-28-81	393	791/793	1180			
			THEODORE J. STROBLE ETAL (SLATER)	JOHN J. HELD ETUX		✓	10-26-81	394	117/119	1174			
			GUINITH R. PETERS DEC'D	EDWARD H. PETERS		✓	11-16-81	394	375/376	1210			
36-6-8		46-123 0.17	CLARENCE DRUMMOND DEC'D	MEDA DRUMMOND		✓	1-29-82	395	81/86	1175, 1176, 1177, 1178, 1179, 1200, 1201, 1202	1205, 1204, 1203		
			LOWELL E. LEVAN ETUX	LEWIS E. CLINE ETUX	46-123 0.109	✓	6-1-82	396	165/166				
36-6-8		46-107 0.09	MEDA DRUMMOND	WILLIAM C. HERMEL JR.	46-107 0.09	✓	9-13-82	397	436	1208			
			HELEN M. MILLER	RALPH W. MILLER		✓	1-14-83	398	743/745				QUIT CLAIM
36-6-8		46-70 0.04	GAIL B. COON (DEC'D)	FRANCIS J. MARTIN, SR. ETAL	46-70 0.04	✓	4-11-83	399	699/701	1194			
			LARRY M. RICHARD ETUX	RENTALS UNLIMITED		✓	5-3-83	399	720/752				
			GAIL B. COON ETUX	JAMES W. KROGER ETUX		✓	5-18-83						Cons.
		46-102 0.07	NATHAN J. COON (DEC'D)	GAIL B. COON (DEC'D)		✓	5-31-83	400	387/398	1194			
36-6-8		46-101 0.05	E. W. CAIN ETUX	JEAN C. ARKING ETAL	SAME	✓	6-24-83	400	665/667				UND. 1/2 INT. IN 46-101
		46-114 0.06	GERARD C. FLESHER ETAL	LOWELL E. LEVAN ETUX	46-114 0.06	✓	6-28-83	400	721/724				
			EDWARD R. MYERS ETUX	JACK ENOLICK, SR. ETUX		✓	7-1-83	400	792	1277			
			MARY LEE SMITH	JOHN H. SMITH		✓	8-22-83	401	226/227	1201			
			John C. Shatto ETUX	Charles R. Anderson ETUX		✓	8-12-83	401	698	1180			
36-6-8		46-99 = 0.09 46-101 = 0.05	Karl A. Harrod	Francis J. Martin, Sr. ETAL	46-99 = 0.09 46-101 = 0.05	✓	9-30-83	401	908	1194			Q.C.
			Clark Enterprises, Inc.	Rentals Unlimited		✓	10-3-83	401	947-948				Und. 1/2 Int. in 46-101
			Thomas A. Issler ETUX	Kirby S. Sale ETUX		✓	10-17-83	402	106	1177			
			Daniel Pike ETUX	Maynard White ETUX		✓	10-27-83	402	275/276	1191			
36-6-8		46-57 0.086	Theodore Stroble, Sr. etux	Clarence H. Green etal	46-57 0.086	✓	10-31-83	402	314/315				
		0.069	Mollie B. Hlavin	Charles Bryan Moses etux	0.069	✓	11-22-83	402	508/510				
		0.06	Thomas W. Martin	Judith K. Martin	0.06	✓	1-23-84	403	108				
		0.66	Judith K. Martin	Larry F. Schroeder etal	0.06	✓	1-23-84	403	103				
			Lowell E. Levan ETUX	Donald L. Gade ETAL		✓	4-17-84	404	466	1274			

WASHINGTON TOWNSHIP
RUSSELLS POINT CORPORATION

SEC. 36 T. 6S R. 8E

SCALE: 1"=100'

PAGE

56

52

PAGE

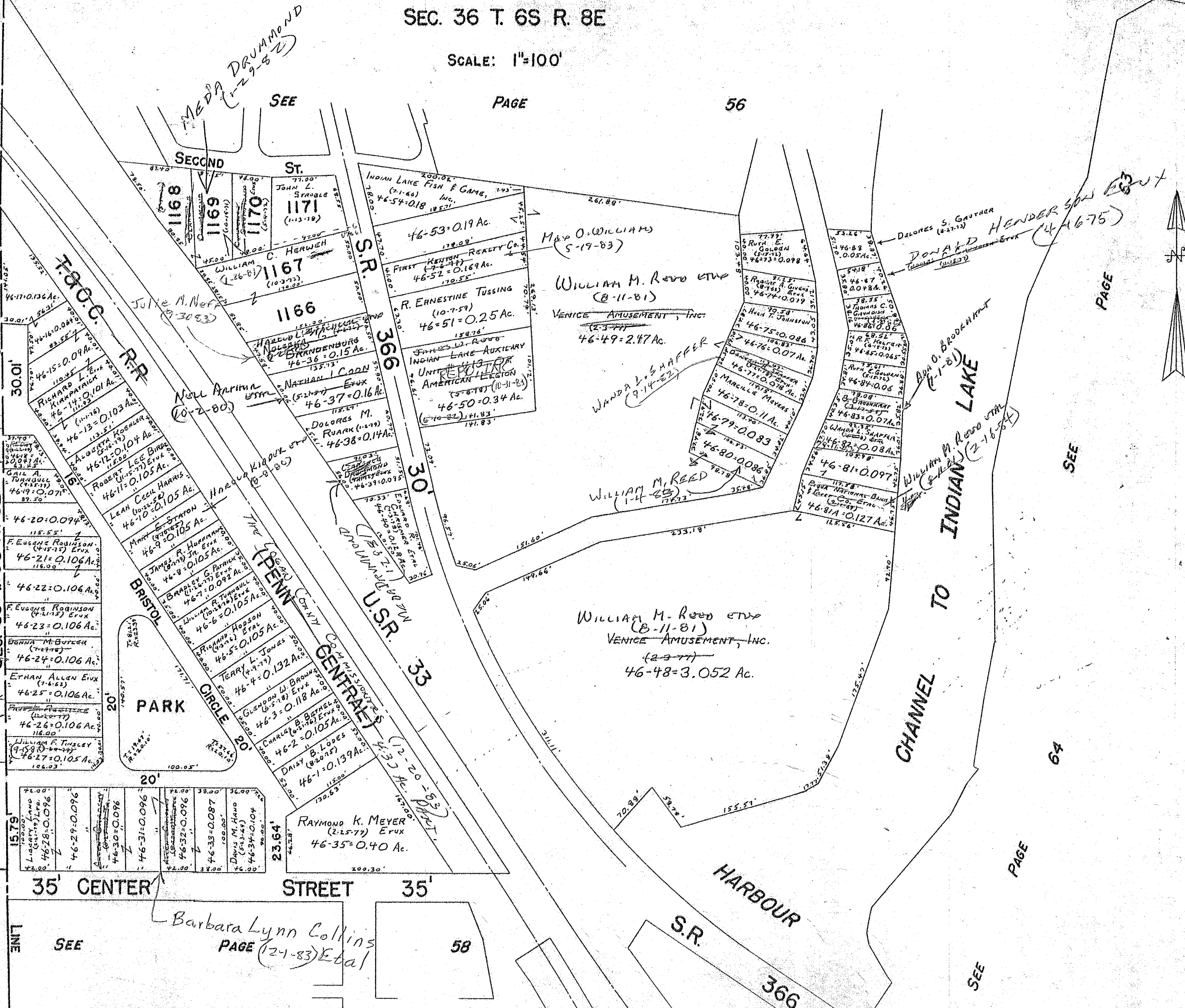
SEE

53

PAGE

SEE

CORPORATION



SEC. 35 T. 6S R. 8E

15.79	Legacy Land	46-28-0.096
		46-29-0.096
		46-30-0.096
		46-31-0.096
		46-32-0.096
		46-33-0.087
		46-34-0.104
23.64		

Barbara Lynn Collins
PAGE (24-83) ETC

58

SURVEY OR SECTION	SUB. NO.	NO. ACRES	GRANTOR	GRANTEE	ACRES TRANS'FRD	TRANS.	DATE OF TRANSFER	DEED		LOT NO.	SIZE		REMARKS
								VOL.	PAGE		FRONT	DEPTH	
36-6-8		0.12	PAUL L. REBITEKE	CHARLES R. REBITZKE ETAL	0.12	✓	4-30-80	387	716/717	Pt. 370, Pt. 371 Pt. 372, Pt. 373			
			DWIGHT KNOWLTON	DIXIE BRITTON		✓	5-20-80	387	894				
			HELEN MARIE ROBL (Died)	HAROLD J. ROBL		✓	5-28-80	387	967/968	366			
			BESSIE M. HETRICK	BILLY V. BALDWIN ETUX		✓	5-29-80	387	963	389			
			MILDRED A. LINE	DIANNA L. FOX		✓	11-19-80	390	227	365			
			RICHARD E. FRAZIER (Died)	WANDA ROUCH		✓	3-18-81	391	436	443-444			
			WADE Z. CAMPBELL ETUX	YVONNE M. NEWLAND		✓	4-17-81	391	808/809	418			
			BILLY V. BALDWIN ETUX	DON M. KROUSKOP		✓	7-25-81	393	4	389			
			JAMES W. MALEK, JR. ETUX	ADMID OF VET. AFFAIRS		✓	3-22-82	395	529	409 Pt.			
			JOHN W. ARTHUR ETUX	ROSE M. ROGERS		✓	3-22-82	395	538/540	379, 437, 438			
			CHARLES O. MARKER ETUX	CHRIS A. SCHRADER, TRUSTEE		✓	6-30-82	396	525	398, 399, 400			
			CHRIS A. SCHRADER, TRUSTEE	CHARLES O. MARKER ETUX		✓	6-30-82	396	526	398, 399, 400			
			LOLA M. WISE	ANDREA M. FERNANDEZ		✓	12-13-82	398	357	423, 424, 425			
Donald R. Kessler ETUX	James M. Comer ETUX	✓	9-7-83	401	607-608	386							

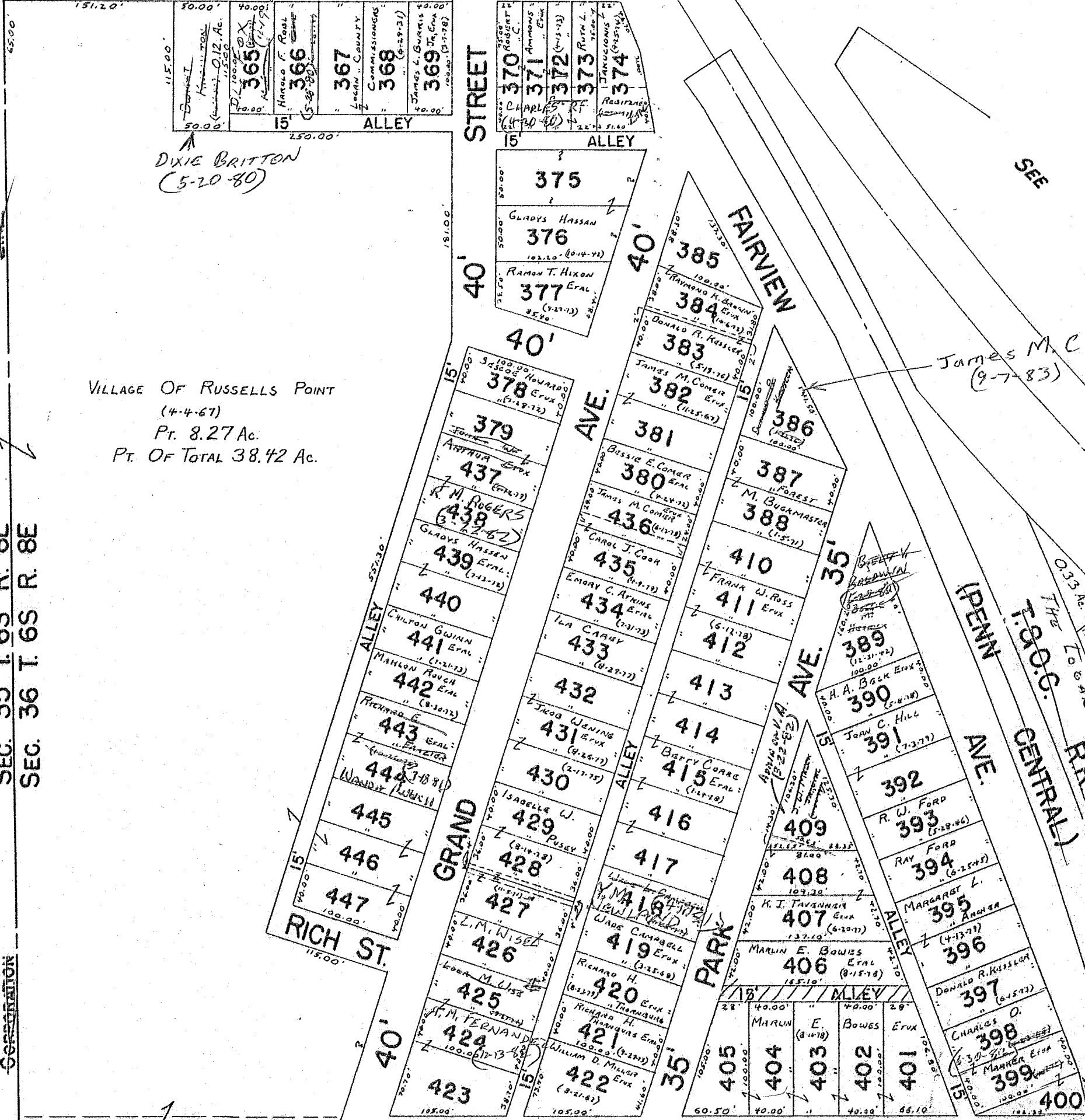
WASHINGTON TOWNSHIP RUSSELLS POINT CORPORATION

SEC. 36 T. 6S R. 8E

SCALE: 1"=100'

SEE PAGE 57

35' CENTER STREET 35'



VILLAGE OF RUSSELLS POINT
(4-4-67)
Pt. 8.27 Ac.
Pt. Of Total 38.42 Ac.

53

PAGE

SEE

54

PAGE

SEE

DRAWN 1979
BY R. L. REAMES A. T.M.D.

SEE

PAGE

59



SEE

PAGE

64

U.S.R. 33

65

PAGE

SEE

SURVEY OR SECTION	SUB. NO.	NO. ACRES	GRANTOR	GRANTEE	ACRES TRANS'FRD	TRANS.	DATE OF TRANSFER	DEED		LOT NO.	SIZE		REMARKS	
								VOL.	PAGE		FRONT	DEPTH		
36-6-8		1.00	F.H.A.	JUDY E. SAUTTER		✓	10-2-80	389	557/555	1236				
			LESTER J. SOPHER ETUX	F.H.A.		✓	12-30-80	390	605/605	1242				
			F.H.A.	GLENNA M. DEITSCH		✓	1-16-81	390	862/865	1233				
			JAMES K. HOWARD ETUX	DIEDRE ANN FRANCE		✓	2-18-81	391	210	1238				
			RAY E. FULMER (Dad)	DOROTHY L. FULMER	1.00	✓	6-30-81	392	684					
			MICHAEL L. COOK ETUX	F.H.A.		✓	8-5-81	393	127-128	1241				
			DAVID L. SWADENER ETUX	ALFRED H. HOLLENBACK ETUX		✓	8-25-81	393	391/392	1249				
			JAMES W. GIST ETUX	ADMINISTRATOR OF VETERANS AFFAIRS		✓	12-16-81	394	698	1237				
			JUDY E. SHUTTEN	F.H.A.		✓	2-24-83	399	160/161	1236				
			F.H.A.	PATRICIA L. DIALS		✓	3-21-83	399	434/435	1236				
			Adm. Of Veterans Affairs.	Joseph F. Rizzo		✓	9-19-83	401	779-780	1237				
			F.H.A.	JUDY L. BUDD		✓	1-27-84	403	181	1242				
			John V. Baldwin	Patricia J. Cook		✓	3-7-84	403	932	1239				
			James J. MacDonald	Susan K. MacDonald		✓	3-9-84	403	939	1245				
			Alfred H. Hollenback ETUX	ADMINISTRATOR OF VETERANS AFFAIRS		✓	3-12-84	403	970	1249				
Patricia J. Cook ETUX	John V. Baldwin		✓	4-2-84	404	212	1239							
F.H.A.	Joseph L. Davidson etux		✓	4-10-84	404	365	1241							

SURVEY OR SECTION	SUB. NO.	NO. ACRES	GRANTOR	GRANTEE	ACRES TRANS'FRD	TRANS.	DATE OF TRANSFER	DEED		LOT NO.	SIZE		REMARKS
								VOL.	PAGE		FRONT	DEPTH	
			DAVID G. WILSON	HERBERT HERDMAN ETUX		✓	4-7-80	387	454	824, 825			
			THOMAS E. WILSON	" " " "		✓	4-7-80	387	455	824, 825			
			ELIZABETH M. COMBS ETUIR	MARK L. M. COMBS ETUX		✓	6-20-80	388	224	532, 533, 534			
			HAROLD E. CAVINDER ETUX	LARRY KIRK		✓	6-23-80	388	231	877-N/2 878			
			SHIRLEY ANN BRINK ETAL	MARTORY J. DOEPKE		✓	7-16-80	388	483	923			
			BELLEFONTAINE FED. SAVINGS & LOAN ASSOC.	WILLIAM J. MUELLER ETUX		✓	7-28-80	388	520/591	900, 901, 902			
			INDIAN LAKE INVESTMENTS, INC.	CHARLES W. HINES ETAL		✓	8-28-80	389	52-53	620, 619			
			ARTHUR ZIEGGER (DECD)	MARY ZIEGGER		✓	9-15-80	389	263	738-739			
			WILLIAM L. KOHLI ETUX	ROGER E. RADER		✓	9-29-80	389	480/481	816, 818			
			LARRY KIRK	CHARLES ROOE ETAL		✓	10-20-80	389	780	877, 878 Pt.			N. 1/2
			GEORGE W. GANNON ETUX	KIM E. KRESS		✓	10-23-80	389	858/859	747			
			KIM E. KRESS	GEORGE W. GANNON		✓	10-23-80	389	860/861	747			
			MAYNARD E. WHITE ETUX	BRUCE ROSE ETAL		✓	12-17-80	390	651/653	664			
			CHARLES ROOE ETUX	LARRY KIRK		✓	1-16-81	390	853	877			
			INDIAN LAKE INVESTMENTS, INC.	JOHN R. SHULTZ ETUX		✓	3-27-81	391	597/598	852-853			
			GERALDINE LEET	HAROLD LEET		✓	5-14-81	392	125	924-925			
			GEORGE F. ROBINSON, ETAL	BELLEFONTAINE FEDERAL SAVINGS AND LOAN ASS.		✓	5-14-81	392	127/129	898, 899			
			HAROLD LEET	HAROLD LEET ETUX		✓	5-21-81	392	205	924-925			
			BETTY J. ENGARD ETUIR	WALTER R. ENGARD ETUX		✓	6-4-81	392	398	934, 935			
			WALTER R. ENGARD ETUX	MARILYN S. ROBERTS		✓	6-4-81	392	399/400	934, 935			
			JOHN R. DAVIS ETAL (SHAREHOLDERS DEED)	SEC. FED. SAV. & LOAN ASSOC.		✓	6-12-81	392	503/505	863-864 Pt.			S. 1/2 N.E.
			DOLOTA L. BURGESS ETUX	JOHN S. POTTS, JR. ETUX		✓	6-22-81	392	584	867-868			
			HOME REMODELING CO. INC.	BELLEFONTAINE FED. SAV. & LOAN ASSOC.		✓	7-2-81	392	730/732	748-749			
			BELLEF. FED. SAVINGS & LOAN ASS.	BENJAMIN R. DAPICE ETUX		✓	7-14-81	392	879/880	889, 890			
			BELLEFONTAINE FED. SAV. & LOAN ASSOC.	ALBERT W. EWING ETUX		✓	7-16-81	392	879	748-749			
			SEC. FED. SAV. & LOAN ASSOC.	HUGH NORMAN PASH ETUX		✓	8-12-81	393	221/222	863-864 Pt.			S. 1/2 N.W.
			JOYCE A. DUNCAN ETAL	KEVIN W. MOORE ETAL		✓	9-29-81	393	808/810	723			
			BETTY A. ENGARD DECD (SMALLEY)	WALTER R. ENGARD		✓	10-5-81	393	869/870	860			
			PATRICIA L. WICKLIFF ETUIR	STEPHEN D. NORVIEL, SR. ETUX		✓	10-26-81	394	121	608, 609			
			CHARLES R. KIMBLER ETAL	SECURITY FED. SAVINGS & LOAN ASS.		✓	1-20-82	394	180/182	850, 851			
			HELEN M. KOLAN	LOWELL E. LEVAN		✓	3-5-82	395	389	894-903			
			RICHARD M. EVANS ETAL	FARMERS HOME ADMINISTRATION		✓	3-12-82	395	139/140	821, 822			
			LESTER L. COOK ETUX	JAMES K. HOWARD ETUX		✓	4-19-82	395	730	880, 881, 882			882
			ALLAN GRADSKY (BOLTZ)	MARK L. MCCOMBS ETUX		✓	5-13-82	395	1002	537, 538, 539			
			PATRICIA L. HAWKINS ETAL	F. H. A.		✓	6-4-82	396	224/225	615, 616			
			RICHARD V. HAWLEY ETAL	PATRICIA ANN BURKIN		✓	6-11-82	396	226/227	586, 587, 588			
			PATRICIA ANN BURKIN	RICHARD V. HAWLEY		✓	6-11-82	396	228/229	586, 587, 588			
			ALBERT W. EWING DECD	EVELYN C. EWING		✓	6-28-82	397	104/105	748, 749			
			JACK REED ETUX	F. H. A.		✓	7-6-82	396	596/597	613, 614			
			ALBERT W. EWING DECD	EVELYN C. EWING		✓	8-18-82	397	104/105	748, 749			
			F. H. A.	LLOYD A. RANKIN ETUX		✓	8-24-82	397	166/167	821, 822, 823			
			HUGH NORMAN PASH ETUX	SECURITY FED. SAVINGS AND LOAN ASS.		✓	9-7-82			863, Pt. 864			
			ALICE LEATHERMAN BRYANT	LLOYD A. MORGAN ETUX		✓	10-15-82	397	170/171	858, 859			
			MAYNARD WHITE ETAL	KEVIN W. MOORE ETAL		✓	11-10-82	398	56/57	725			
			ALICE LEATHERMAN BRYANT	FLORING HARRIS ETAL		✓	11-19-82	398	147/148	855			
			F. H. A.	THOMAS E. ELLEMAN		✓	1-11-83	398	705/706	613, 614			
			F. H. A.	" " " "		✓	1-11-83	398	707/708	615, 616			

SURVEY OR SECTION	SUB. NO.	NO. ACRES	GRANTOR	GRANTEE	ACRES TRANS'FRD	TRANS.	DATE OF TRANSFER	DEED		LOT NO.	SIZE		REMARKS
								VOL.	PAGE		FRONT	DEPTH	
			RICHARD V. HAWLEY	ANGELA K. LITTLE		✓	1-11-83	398	72/722	586, 587, 588			
			ARTHUR G. ROTH ETUX	JOSEPH WARREN ENGARD		✓	2-2-83	398	923	862			
			WILLIAM T. KOHLI ETUX	MELROSE D. NETTLEINGHAM ETAL		✓	2-2-83	399	98	886, 887, 888			
			JOSEPHINE GREENE	HENRY M. MILTON ETAL ETUX		✓	2-28-83	399	177	722			
			MELVIN L. CLARK ETUX	RONALD M. WELLS ETUX		✓	3-8-83	399	300	930, 931, 932			
			JAMES W. WICKLIFF ETUX	PHILIP K. COOPER ETUX		✓	3-24-83	399	484	610-611			
			EVELYN C. EWING	ERIC R. BECK		✓	5-19-83	400	184	748, 749			
			GARY D. DOWNING ETUX	STEVEN L. JENKINS ETAL		✓	6-23-83	400	661	654, 655			
			CURTIS G. V. MASTORY ETUX	Landco Management Co., Inc.		✓	7-15-83	400	909/910	866			
			Colonial Fed. Sav. and Loan	Ronald W. Menda		✓	10-11-83	402	160/161	863, 1/2 864			
			Larry J. Kirk	Colonial Fed. Sav. & Loan Assoc.		✓	10-19-83	402	160/161	877, Pr. 878			
			Allan Gradsky Dec'd	Barbara Lynn Collins ETAL		✓	12-1-83	402	669-672	590			
			John R. Shultz ETUX	Joe M. Heintz ETUX		✓	1-31-84	403	20A	852, 853			
			Jacquelyn A. Cooper	Clarence E. Billett ETUX		✓	2-21-84			669, 670, 671, 672			
			Colonial Fed. Sav. & Loan	Herbert H. Dabe		✓	4-2-84	40A	233	673, 674, 675			
			Landco Management Co., Inc.	Ruth N. Miller		✓	4-3-84	40A	253	850, 851			
										866			

WASHINGTON TOWNSHIP RUSSELLS POINT CORPORATION

SEC. 1 T. 7S R. 8E

SEE

PAGE

59

SCALE: 1"=100'

SEC. 35 T. 6S R. 8E
SEC. 36 T. 6S R. 8E

SEC. 1 T. 7S R. 8E 30' ELLIOTT ROAD 30'

LINE
530
531
532
533
534
535
536
537
538
539
540
541
542
543
544
545
546
547
548
549
550
551
552
553

597
598
596
595
594
593
592
591
590
589
588
587
586
585
584
583
582
581
580
579
578
577
576
575

601
602
603
604
605
606
607
608
609
610
611
612
613
614
615
616
617
618
619
620
621
622

665
666
664
663
662
661
660
659
658
657
656
655
654
653
652
651
650
649
648
647
646
645
644
643

667
668
669
670
671
672
673
674
675
676
677
678
679
680
681
682
683
684
685
686
687
688
689
690

733
734
732
731
730
729
728
727
726
725
724
723
722
721
720
719
718
717
716
715
714
713
712
711

735
736
737
738
739
740
741
742
743
744
745
746
747
748
749
750
751
752
753
754
755
756
757
758

801
802
800
799
798
797
796
795
794
793
792
791
790
789
788
787
786
785
784
783
782
781
780
779

803
804
805
806
807
808
809
810
811
812
813
814
815
816
817
818
819
820
821
822
823
824
825
826

869
870
868
867
866
865
864
863
862
861
860
859
858
857
856
855
854
853
852
851
850
849
848
847

871
872
873
874
875
876
877
878
879
880
881
882
883
884
885
886
887
888
889
890
891
892
893

939
940
941
942
938
937
936
935
934
933
932
931
930
929
928
927
926
925
924
923
922
921
920
919
918

SEC. 2 T. 7S R. 8E 30' WARDEN STREET 30'

SEE

PAGE

61

DRAWN 1979
By R. L. REAMES A.T.M.D.

24

PAGE

SEE

SEE

PAGE

65

SEE

PAGE

708

99



RONALD M. WELLS ET AL
(3-8-83)

20'

20'

30'

ELLIOTT ROAD

ELLIOTT ROAD

LAKE AVE.

GRAND AVE.

MIAMI AVE.

CENTER AVE.

HIGH AVE.

BUCKEYE AVE.

FARVIEW AVE.

PENN AVE.

FOOD CENTRAL R.R.

S.R. 708

505

SURVEY OR SECTION	SUB. NO.	NO. ACRES	GRANTOR	GRANTEE	ACRES TRANS'FRD	TRANS.	DATE OF TRANSFER	DEED		LOT NO.	SIZE		REMARKS
								VOL.	PAGE		FRONT	DEPTH	
			THEODORE R. SHAW ETUX	DONALD E. MATTHEWS		✓	4-9-80	387	485	7 OFF WEST SIDE OF LOT	700		
			MARVIN S. GILLILAND ETUX	LARRY F. SCHROEDER ETAL		✓	4-29-80	387	696	999, Pt. 1001			
			CLAIR KITE DEC'D	DARREL G. WOLFORD ETAL		✓	2-3-81	391	37/38	1004, 1005, 1006			
			OPAL A. HAYDEN	HANNAH C. HUTCHINSON		✓	2-5-81	391	78/79	1015			
			DONALD E. MATTHEWS	KATHLEEN A. BRASHEAR		✓	3-31-81	391	37/38	698, 699, 700 Pt.			
			F. H. A.	ROLAND D. HOLCOMB ETUX		✓	4-30-81	391	97/98	691, 692			
			LARRY F. SCHROEDER ETAL	RENTALS UNLIMITED		✓	5-1-81	391	968	999, 1001 Pt.			
			DEAN K. GUTHRIE ETAL	SAM L. HORNE ETUX		✓	5-22-81	392	24/25	813, 814, 815, 816.			
			WILLIAM L. ARCTON	JOHN FOLLROD ETAL		✓	6-18-81	392	93/94	559, 560, 561			
			ALICE C. TINSLEY (DECD) INC.	WILLIAM F. TINSLEY, SR.		✓	9-15-81	393	690	1016			
			INDIAN LAKE INVESTMENTS	IRWIN H. MALLORY, JR. ETUX		✓	2-22-82	395	249/251	983			
			MICHAEL A. WILKINSON, SR.	Sec. Fed. Sav. & Loan Assoc.		✓	3-4-82	395	371/375	635, 636, 637 Pt.			
			CHRIS A. SCHRADER, TRUSTEE	CITIZENS ASSOCIATION, TRUSTEE		✓	3-15-82	395	470/471	706, 707, 708, 709, 710			
			WILLIAM S. WAGONER ETUX	MICHAEL A. WILKINSON, SR.		✓	3-15-82	395	472	SAME			
			WILLIAM E. SHARK, TRUSTEE	WILLIAM E. SHARK, TRUSTEE		✓	6-18-82	396	369	913, 914, 915, 916, 917,			
			WILLIAM J. KOCH, SR. (DECD)	WILLIAM S. WAGONER		✓	6-18-82	396	370	913, 914, 915, 916, 917			
			DONALD E. BOITNOTT ETUX	PAULINE C. KOCH ETAL		✓	9-3-82	397	351/352	976			
			CHRIS A. SCHRADER, TRUSTEE	CHRIS A. SCHRADER, TRUSTEE		✓	10-12-82	397	733	769 Pt. - 770 Pt.			
			ALICE LEATHERMAN BRYANT (DECD)	TERESA M. BOITNOTT		✓	10-12-82	397	734	769 Pt. - 770 Pt.			
			PAULINE KOCH ETAL	LARRY BRYANT		✓	12-16-82	398	407/408	633-634			
			ALICE A. HOLCOMB DEC'D	PAUL R. WEDEL ETUX		✓	1-24-83	398	820/821	976			
			MICHAEL A. WILKINSON, SR.	ROLAND D. HOLCOMB		✓	3-29-83	399	573/574	691, 692			
			DOROTHY J. BECK (STOTLER)	MICHAEL A. WILKINSON, SR. ETUX		✓	4-11-83	399	692	706, 707, 708, 709, 710			
			COLONIAL FED. SAV. & LOAN ASSOC.	ERIC R. BECK ETUX		✓	5-19-83	400	182/183	1010			
			JACK L. EVERHARDT ETUX	BLANCHE E. BECK		✓	6-8-83	400	503-504	635, 636, 637 Pt.			
			FRANK WILKINSON	COL. FED. SAV. & LOAN ASSOC.		✓	6-21-83	400	633-634	827, 828, 829, 830, 831			
			SAM L. HORNE ETUX	FRANK WILKINSON ETUX		✓	7-6-83	400	841	702, 703			
			ROBERT E. SAMPLEY ETUX	H. U. D.		✓	8-15-83	401	319	843, 844, 845, 846			
			COLONIAL FED. SAV. & LOAN ASSOC.	WILLIAM D. SAMPLEY ETUX		✓	8-25-83	401	476	562, 563			
			LAWRENCE A. WILKINSON ETAL	JOHN F. RICE, JR. ETUX		✓	8-25-83	401	482/483	829, 830, 831			
			COLONIAL FED. SAV. & LOAN ASSOC.	MICHAEL A. WILKINSON ETAL		✓	9-9-83	401	662-663	706, 707, 708, 709, 710			
			JOHN CHRISTOPHER BROSE ETUX	Landco Management Co., Inc.		✓	10-6-83	401	981/982	827, 828			
			ALLAN GRADSKY DEC'D	ROBERT O. TAYLOR ETUX		✓	11-17-83	402	530	988, 989			
			KENNETH M. YOUNG ETUX	Barbara Lynn Collins ETAL		✓	12-1-83	402	669-672	956, 967			
				CITIZENS FEDERAL SAVINGS & LOAN ASSOC.		✓	1-27-84			693, 694, 695			

Cancel Land Contract

SURVEY OR SECTION	SUB. NO.	NO. ACRES	GRANTOR	GRANTEE	ACRES TRANS'FRD	TRANS.	DATE OF TRANSFER	DEED		LOT NO.	SIZE		REMARKS
								VOL.	PAGE		FRONT	DEPTH	
1-7-8		0.09	ETHEL HUTCHINSON (DIED)	ERNEST HUTCHINSON ETAL	0.09	✓	4-7-81	391	628/629				
1-7-8		0.09	ERNEST HUTCHINSON (DIED)	HOLLY SHERWOOD	0.09	✓	4-7-81	391	630/631				
			JOHN WILLIAM HARTLEIB (DIED)	FRANCES V. HARTLEIB		✓	7-10-81	391	639/640	1045-1046			
			WILMER L. MOWERY DEED	EUNICE B. MOWERY		✓	7-30-81	393	4-2	1047			
1-7-8		3.11	PHIL COOPER CATHERINE MATTOX ETAL	LANDCO MANAGEMENT CO., INC. EUNICE B. MOWERY	3.11	✓	10-27-81	394	1166/1167				
1-7-8		0.11	RALPH N. ROBB ETAL	JERRY G. LITTLE ETAL	0.11	✓	12-1-81	394	526/527	1048, 1049, 1050, 1051, 1052, 1053			
1-7-8		0.09	HOLLY SHERWOOD ETAL	ELAINE PARRETT ETAL	0.09	✓	6-24-82	396	383/395				NEW SURVEY
			WILLIAM R. WILT ETAL	TERESA D. SHIELDS		✓	12-28-82	398	445/447	1041, 1042, 1033, 1034			
			TERESA D. SHIELDS	WILLIAM RAY WILT		✓	12-28-82	398	509/510	1041, 1042, 1033, 1034			
			FRANCES V. HARTLEIB	FRANCES V. HARTLEIB ETAL		✓	12-28-82	398	511/512	1041, 1042, 1033, 1034			
1-7-8		0.57	EARL THOMPSON (ROBERTA DAME) CATHERINE MATTOX ETAL	WILLIAM RAY WILT, JR. ETAL RONALD L. NEAL ETAL	0.57	✓	6-30-83	400	513	1045, 1046, 1060, 1061, 1063			
						✓	8-25-83	401	771/772	1064, 1065			

WASHINGTON TOWNSHIP RUSSELLS POINT CORPORATION

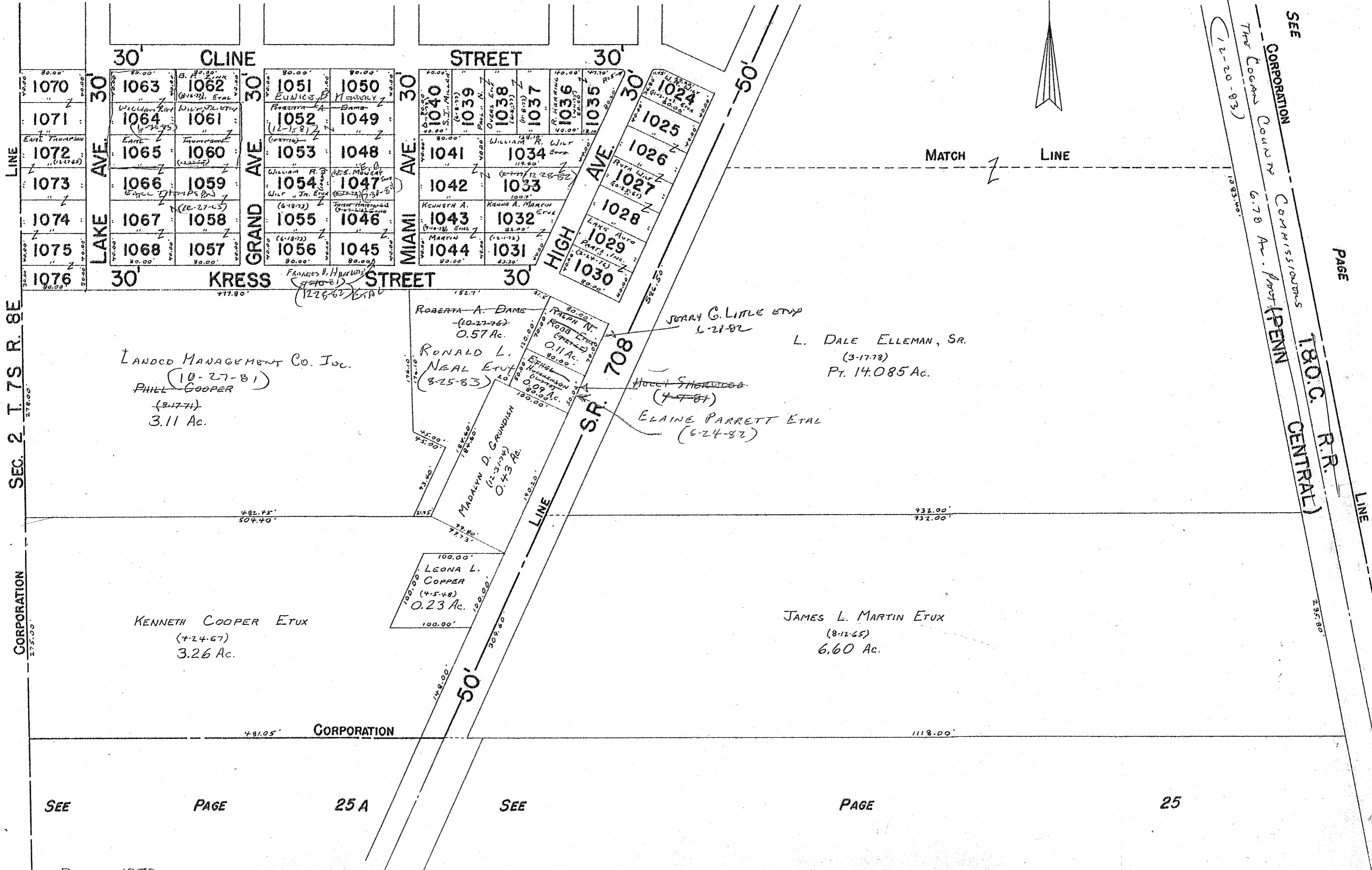
SEC. 1 T. 7S R. 8

SCALE: 1"=100'

SEE

PAGE

61



PAGE

24

SEE

SEE

PAGE

67

SEE

SEE

SEE

SEE

SEE

SEE

PAGE

25 A

SEE

PAGE

25

DRAWN 1979
By R. L. REAMES A.T.M.D.

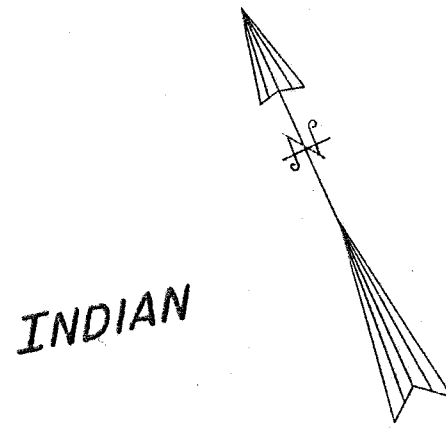
SURVEY OR SECTION	SUB. NO.	NO. ACRES	GRANTOR	GRANTEE	ACRES TRANS'FRD	TRANS.	DATE OF TRANSFER	DEED		LOT NO.	SIZE		REMARKS
								VOL.	PAGE		FRONT	DEPTH	

3L-6-8		46-147 0.36	ASSOC. REAL ESTATE TECH., INC.	ELIZABETH T. HUMMEL ETUX	46-147 0.36	✓	5-27-80	387	926/927	11			
			WILDA J. SARVER	FRANK P. SARVER		✓	5-27-80	387	942/943	116			
36-6-8		8.23	G. PARKER KENNEDY ETUX	G. PARKER KENNEDY ETUX	8.23	✓	6-23-80	388	261/263	47			
			WILDA JEAN SARVER	GERALD D. DAKIN ETUX		✓	3-13-81	391	380	117			
36-6-8		46-142 0.28	FRANK P. SARVER	WILDA JEAN SARVER	46-142 0.28	✓	7-22-81	392	931/932	116			
			WILDA JEAN SARVER	ROBERT HEYS ETAL		✓	7-22-81	392	933/934	116			
36-6-8		46-142 0.28	VERDICE AMUSEMENT CORP.	WILLIAM M. RICE ETUX	46-142 0.28	✓	8-11-81	393	202/203				
			RICHARD E. RAY ETUX	CHARLES W. SHAWEN ETUX		✓	9-10-81	393	613/614	109 PT.			EXCEPT 34.0 W. END,
36-6-8		46-142 0.28	THELMA L. MEIER (DOLLO)	JAMES R. GOSLEE III ETUX	46-142 0.28	✓	10-1-81	393	833/834	80 PT.			36.40 S. SIDE
			" " " "	CLATUS JOHN MEIER		✓	1-21-82	395	2/4	N. PT. 80			
			BARBARA M. SHUMAN	MARK N. IANNONE		✓	4-15-83	399	757/758	4-5			

WASHINGTON TOWNSHIP RUSSELLS POINT CORPORATION

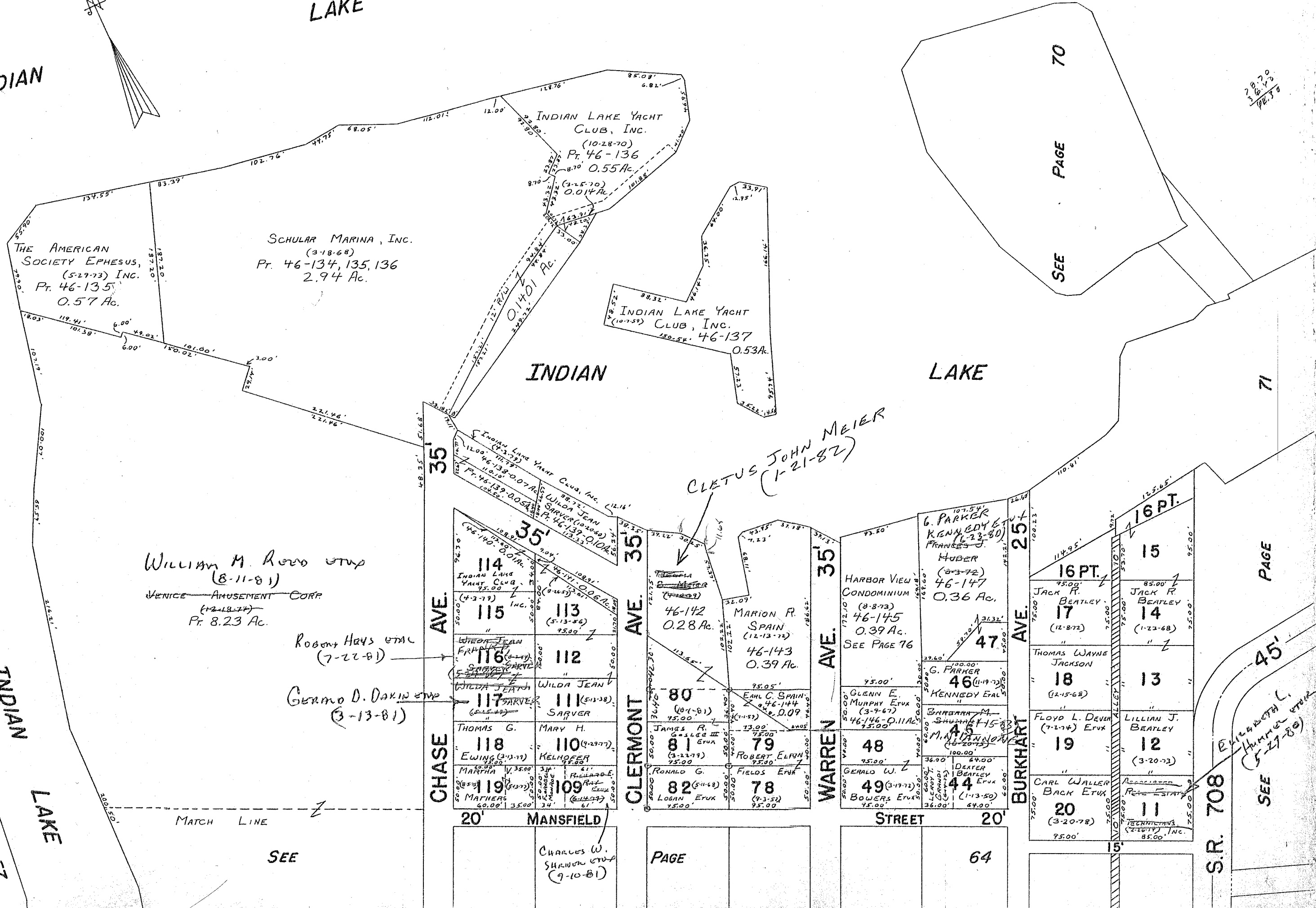
SEC. 36 T. 6S R. 8E

SCALE: 1"=100'



INDIAN

LAKE



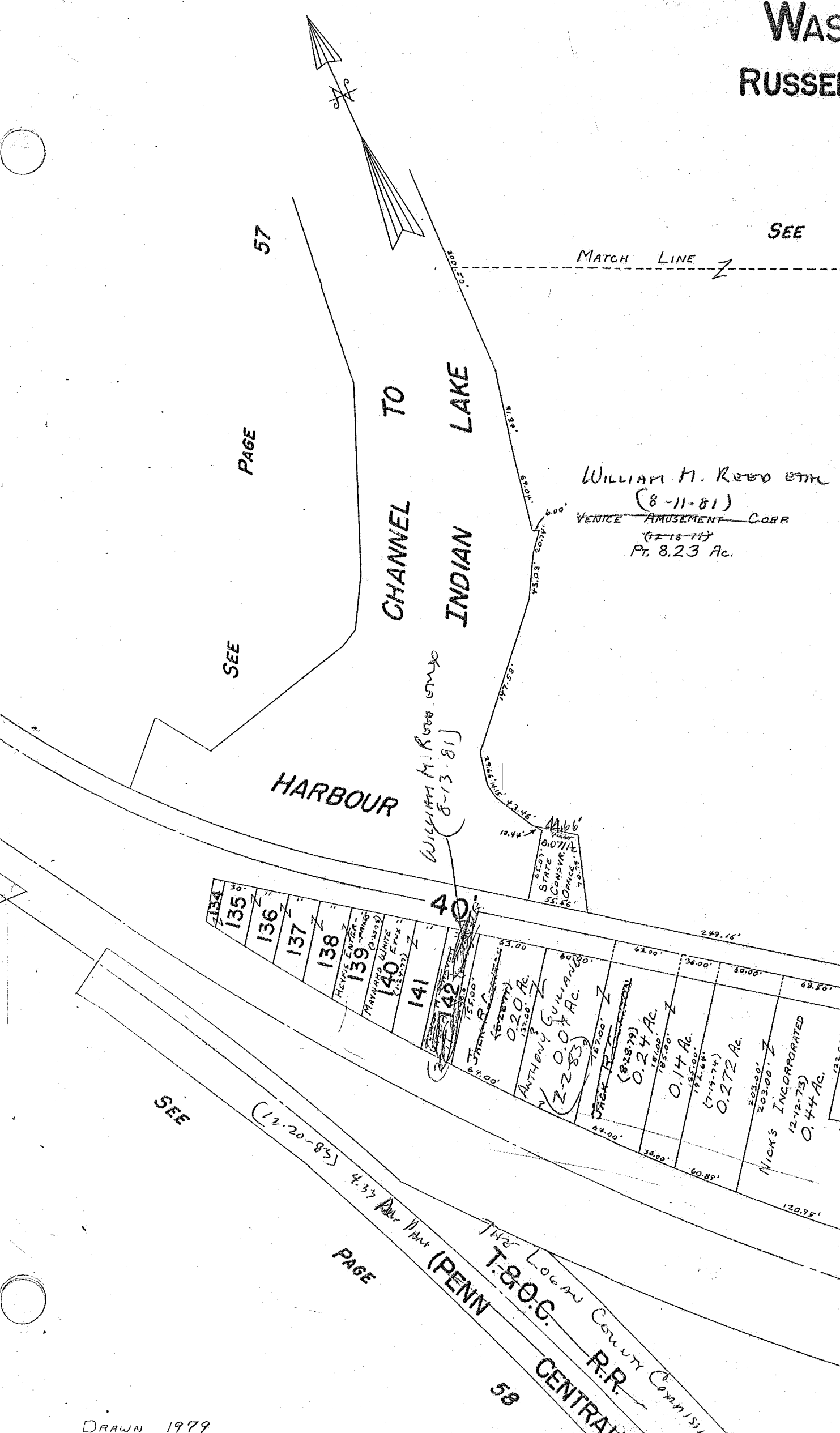
SURVEY OR SECTION	SUB. NO.	NO. ACRES	GRANTOR	GRANTEE	ACRES TRANS'FRD	TRANS.	DATE OF TRANSFER	DEED		LOT NO.	SIZE		REMARKS
								VOL.	PAGE		FRONT	DEPTH	
			IOLA E. DEMANN ETAL	MAYNARD WHITE		✓	3-5-80	387	59/160	PT. 129 PT. 128			
			MARIE E. CUNNINGHAM	BRUCE A. TEMPKINS ETAL		✓	3-10-80	387	122	E. Pt. 120	15'	50'	
			FREDERICK E. WELLS ETUX	SUSAN K. MOORE		✓	3-17-80	387	196/197	106			
			FLOYD H. SARVER DEC'D	WILDA J. SARVER		✓	3-21-80	387	244/245	142			
			PATRICIA A. FILLINGER	CHARLES ROBERT FILLINGER		✓	4-15-80	387	562	70			
			ARLINGTON E. WIESSINGER ETUX	ROLAND D. SLATER ETAL		✓	4-18-80	387	609/610	N. Pt. 28	50'	95'	
			JACK E. BROWN	THOMAS W. MARTIN ETUX		✓	6-5-80	388	55	149			
			HOME REMODELING CO., INC.	WOODROW R. FISHER		✓	6-16-80	388	135/136	62, 63			
			VON NEUBAUER ETUX	JOHNNY C. GRIMES ETUX		✓	9-3-80	389	116	22 Pt.	44.0'	95'	
			GEORGE W. GANNON ETUX	KIM E. KRESS		✓	10-23-80	389	858/859	S. Pt. 51			
			KIM E. KRESS	MARY J. GANNON		✓	10-23-80	389	862/863	S. Pt. 51			
			MARY CASTLE	GRETA JACOBS		✓	10-28-80	389	715/716	Pt. 23			
			MAYNARD E. WHITE ETUX	BRUCE ROSE ETAL		✓	12-17-80	390	651/652	E. Pt. 100 E. Pt. 101	50.00 50.00	85.00 85.00	
			SIENNA PHILADELPHIA AFFIDAVIT	WARRE J. FLOREN		✓	1-20-81	390	869	56			
			WARRE J. FLOREN	HANKY E. ROGERS ETUX		✓	1-20-81	390	870	56			
			OLIVIA M. EMMELHENTZ	FRANK J. EMMELHENTZ		✓	3-24-81	391	545/546	31-32			
			HERMAN LEACH ETUX	HELEN J. SHAFER		✓	4-17-81	391	200/201	161			
			JACK BOST ETUX	FRANK D. BOGOCIK ETUX		✓	4-20-81	391	827	25A, 26A			
			WOODROW R. FISHER	A. B. COSTA ETAL		✓	5-11-81	392	86/87	62-63			
			CHARLES ROBERT FILLINGER	WILLIAM EDWARD PASH		✓	5-22-81	392	229/230	70			
			MARY SWADENON (DEC'D)	HEAMAN SWADENON		✓	5-29-81	392	278/279	120 Pt.			Except 15' E. End
36-6-8		8.23	WILLIAM J. GANNON ETUX	STEPHEN E. MARUS ETAL		✓	6-12-81	392	506	69			
			VENICE ANUSONNT CORP.	WILLIAM M. REED ETUX	8.23	✓	8-11-81	393	202/203				
			WILDA JEAN SARVER	WILLIAM M. REED ETUX		✓	8-13-81	393	247	142			
36-6-8			LEONARD J. McHANE (DEC'D)	PEGGY JOYCE McHANE		✓	8-18-81	393	216/217	42A, 43A, 43A			
			JOYCE D. MONEY ETUX	ROGER K. DRUMMOND		✓	9-21-81	393	735/736	71			
			VIRGINIA M. COLLIER (DEC'D)	ALBERT J. COLLIER		✓	9-21-81	393	750	68			
			ROSE MARIE BONETZKY	PAUL V. BONETZKY		✓	10-6-81	393	802/803	156-157 Pt.			
			DENNIS L. FLOSS, SR. ETUX	CHARLES COOPER ETUX		✓	11-10-81	394	822/823	38			
			THELMA L. MEIER DEC'D	CLETUS JOHN MEIER		✓	1-21-82	395	1/2	103			
			ANNA LIND (SCHWARTZ)	LAWRENCE R. HEMINGER		✓	3-5-82	395	874/876	92			
			ALICE LUCILLE MEIER	GOLDIE A. STEARNS		✓	3-26-82	395	860/861	107			UND. 1/2 INT.
		0.034	ALICE J. MEIER	" " " "	0.034	✓	4-6-82	395	637/639	8			" " "
			RICHARD P. MEYER DEC'D	MATILDA V. MEYER		✓	5-12-82	395	881/882	Pt. 35 Pt. 36			
			CHARLES WILLIAMS HUBB ETUX	RICHARD M. BOARD ETUX		✓	5-18-82	396	58/60	88			
			GOLDIE A. STEARNS ETAL	GRACE B. PATRICK		✓	8-3-82	396	912	107			
			ROLAND D. SLATER ETUX	TRUSTEES, INDIAN LAKE COMM. CHURCH.		✓	8-9-82	396	971/973	3-28 Pt.			
			CYRUS A. MALLORY ETUX	CURTIS GRANT V. MALLORY		✓	8-13-82	397	43	Pt. 10 Pt. 21			
			WILLIAM EDWARD PASH ETAL	ADMIN. OF V.A.		✓	8-30-82	397	257/258	70			
			IRENE PASH	WILBUR G. SMITH ETUX		✓	9-8-82	397	393	55			
			R. A. LEWIS	MARK E. LAWRENCE ETUX		✓	9-21-82	397	537/538	N. Pt. 99			
			MARY G. SWENNY STOUT ENGLAND ETUX	WILLIAM E. NORTH ETUX		✓	10-12-82	397	782	36 Pt.			Except 12' S. Side
			NORA L. CASTRODALE	KEVIN W. MOORE ETAL		✓	11-10-82	398	55	N. Pt. 25	50'	100'	
36-6-8		0.120 0.21 0.07 0.14	JACK R. CLAXTON ETUX	ANTHONY GUILIANO	SAME	✓	2-2-83	398	820/822				032-09-10-004
			LAWRENCE R. HEMINGER	JACK LEE MCKINNON ETUX		✓	3-28-83	399	512/513	92			
			ALICE A. HOLCOMB DEC'D	ROLAND D. HOLCOMB		✓	3-29-83	399	573/574	98, Pt. 99			
			ROLAND D. HOLCOMB	ROBERT E. PECK ETUX		✓	6-13-83	400	574/575	2, Pt. 99			

SURVEY OR SECTION	SUB. NO.	NO. ACRES	GRANTOR	GRANTEE	ACRES TRANS'FRD	TRANS.	DATE OF TRANSFER	DEED		LOT NO.	SIZE		REMARKS
								VOL.	PAGE		FRONT	DEPTH	
			CLORIS R. KROUSKOP	MILTON A. HUNTER		✓	8-23-83	A01	A52	102			
			Donald Muenchen et ux	Roger V. West et al		✓	9-22-83	A01	832	Ft. 26, Pt. 27			
			William E. North et ux	James W. Gist		✓	9-29-83	401	888-889	36 pt.			
			Clarence R. Brown et ux	Clarence R. Brown et ux		✓	11-15-83	A02	476	28 pt.			
			Thomas W. Martin	Judith K. Martin		✓	1-23-84			149			
			Judith K. Martin	Larry F. Schroeder et al			1-23-84			61			
			Kenneth M. Young et ux	Citizens Federal Savings & Loan Assoc.		✓	1-27-84			61			
			Franklin H. Faulder et ux	Kenneth W. Turner et al		✓	2-9-84	A03	276	5 1/2 of Alley			
			John Stambaek et al	Paul A. Smith et al		✓	4-16-84	A04	398	42 pt.			
			Adm. Of Veterans Affairs	Franklin E. Mathews et ux		✓	4-17-84	A04	A6A	70			

WASHINGTON TOWNSHIP RUSSELLS POINT CORPORATION

SEC. 36 T. 6S R. 8E

SCALE: 1"=100'



AVE. CHASE	20' MANSFIELD	15' CLERMONT	15' WARREN	25' BURKHART	45' S.R. 708
120	108	103	72	38	7
121	107	102	71	37	6
122	106	101	70	36	5
123	105	100	69	35	4
124	104	99	68	34	3
125	103	98	67	33	2
126	102	97	66	32	1
127	101	96	65	31	
128	100	95	64	30	
129	99	94	63	29	
130	98	93	62	28	
131	97	92	61	27	
132	96	91	60	26	
133	95	90	59	25	
134	94	89	58	24	
135	93	88	57	23	
136	92	87	56	22	
137	91	86	55	21	
138	90	85	54	20	
139	89	84	53	19	
140	88	83	52	18	
141	87	82	51	17	
142	86	81	50	16	
143	85	80	49	15	
144	84	79	48	14	
145	83	78	47	13	
146	82	77	46	12	
147	81	76	45	11	
148	80	75	44	10	
149	79	74	43	9	
150	78	73	42	8	
151	77	72	41	7	
152	76	71	40	6	
153	75	70	39	5	
154	74	69	38	4	
155	73	68	37	3	
156	72	67	36	2	
157	71	66	35	1	
158	70	65	34		
159	69	64	33		
160	68	63	32		
161	67	62	31		
162	66	61	30		
163	65	60	29		
164	64	59	28		
165	63	58	27		
166	62	57	26		
167	61	56	25		
168	60	55	24		
169	59	54	23		
170	58	53	22		
171	57	52	21		
172	56	51	20		

SURVEY OR SECTION	SUB. NO.	NO. ACRES	GRANTOR	GRANTEE	ACRES TRANS'FRD	TRANS.	DATE OF TRANSFER	DEED		LOT NO.	SIZE		REMARKS	
								VOL.	PAGE		FRONT	DEPTH		
1-7-8	0.23 0.38	0.23 0.38	GEORGE J. NERLD III ETAL	ADMINISTRATORS OF VETERANS AFFAIRS		✓	6-18-80	388	208/1211	504, 499	PT. 505			
			ADM. OF U. A.	JAMES E. WILLIAMS		✓	11-3-80	389	209/1970	504, PT. 499, PT. 500, PT. 506				
			MARTHA B. CLAMPETTE DEC'D	GILLESPIE OIL CO., INC.		✓	11-18-80	390	209/1207	493				
			FRANK J. EMMELHEINTZ ETUX	ELAINE KRAMON		✓	3-24-81	391	517/518	474, 475, 476, 477				
			ELAINE KRAMON	FRANK J. EMMELHEINTZ		✓	3-24-81	391	518/520	474, 475, 476, 477				
			JAMES E. WILLIAMS	ROBERT C. FRANCIS ETUX		✓	5-29-81	391	209/1970	504, PT. 499, PT. 500, PT. 506				
			OWEN F. STAUP DEC'D	RUTH M. STAUP ETAL		✓	7-14-81	392	837/838	508 PT. 500, 501, 502, 503, 504, 505, 506				
			TWILA J. FISH DEC'D	CARLOUS J. TAYLOR		✓	7-14-81	392	837/838	463				
			ROBERT MILTON BIRD ETUX	JOAN L. CAVANAUGH		✓	8-10-81	393	175/176	1161-1162				
			JOHN L. CAVANAUGH	JOSEPH L. BURNARDIN, ARCHBISHOP		✓	8-10-81	393	177/190	1161-1162				
			CHARLES J. WINKLE ETUX	ASSOC. REAL ESTATE TECH. INC.		✓	8-24-81	393	382/383	459-460				
			ASSOC. REAL ESTATE TECH., INC.	EDGAR J. SMITH ETUX		✓	8-24-81	393	384/385	459-460				
			HOME REMODELING CO. INC.	FARMERS BANKING CO.		✓	10-28-81	394	161/163	455 PT. -456				
			ARTHUR J. STEHLE ETUX	MADGE E. ROBERT		✓	5-3-82	395	858/859	488, 489, 490, 491, 494, 495				
			MADGE E. ROBERT	ARTHUR J. STEHLE ETUX		✓	5-3-82	395	860/861	488, 489, 490, 491, 494, 495				
			ROSEZELLA DAVIS	THE FARMER BANKING CO.		✓	8-5-82	396	940/941	451				
			LEROY T. GRANDI	TAZSWELL CORPORATION		✓	9-24-82	397	516/517	449, 450				
			SHARON LEA SHULTZ	LEROY T. GRANDI ETUX		✓	10-12-82	397	730	453				
			ARTHUR J. STEHLE DEC'D	ALETA M. STEHLE		✓	11-19-82	398	163	496				
			" " " " " "	" " " " " "		✓	11-19-82	398	164	488, 489, 490, 491, 494, 495				
			THE FARMERS BANKING CO.	VILLAGE OF RUSSELLS POINT		✓	11-30-82	398	424/425	PT. 455 - 456				
			ALETA M. STEHLE	ELVA L. CASTLE ETAL		✓	4-15-83	399	719/720	488, 489, 490, 491, 496				
			The Farmers Banking Company	Ralph L. Hough etal		✓	7-7-83	400	880/881					
Leroy T. Grandi ETUX	Inlako, Inc.		✓	3-12-84	403	974	453							
Donna S. Loudon dec'd	Bonnie Lee Gooding		✓	3-14-84	403	990	467							
Bonnie Lee Gooding	Paul E. Young etux		✓	3-14-84	403	994	467							
Brenda Sue Loudon	Paul E. Young etux		✓	4-19-84	404	515	467							

WASHINGTON TOWNSHIP RUSSELLS POINT CORPORATION

SEC. 1 T. 7S R. 8E

SEC. 36 T. 6S R. 8E

SCALE: 1"=100'



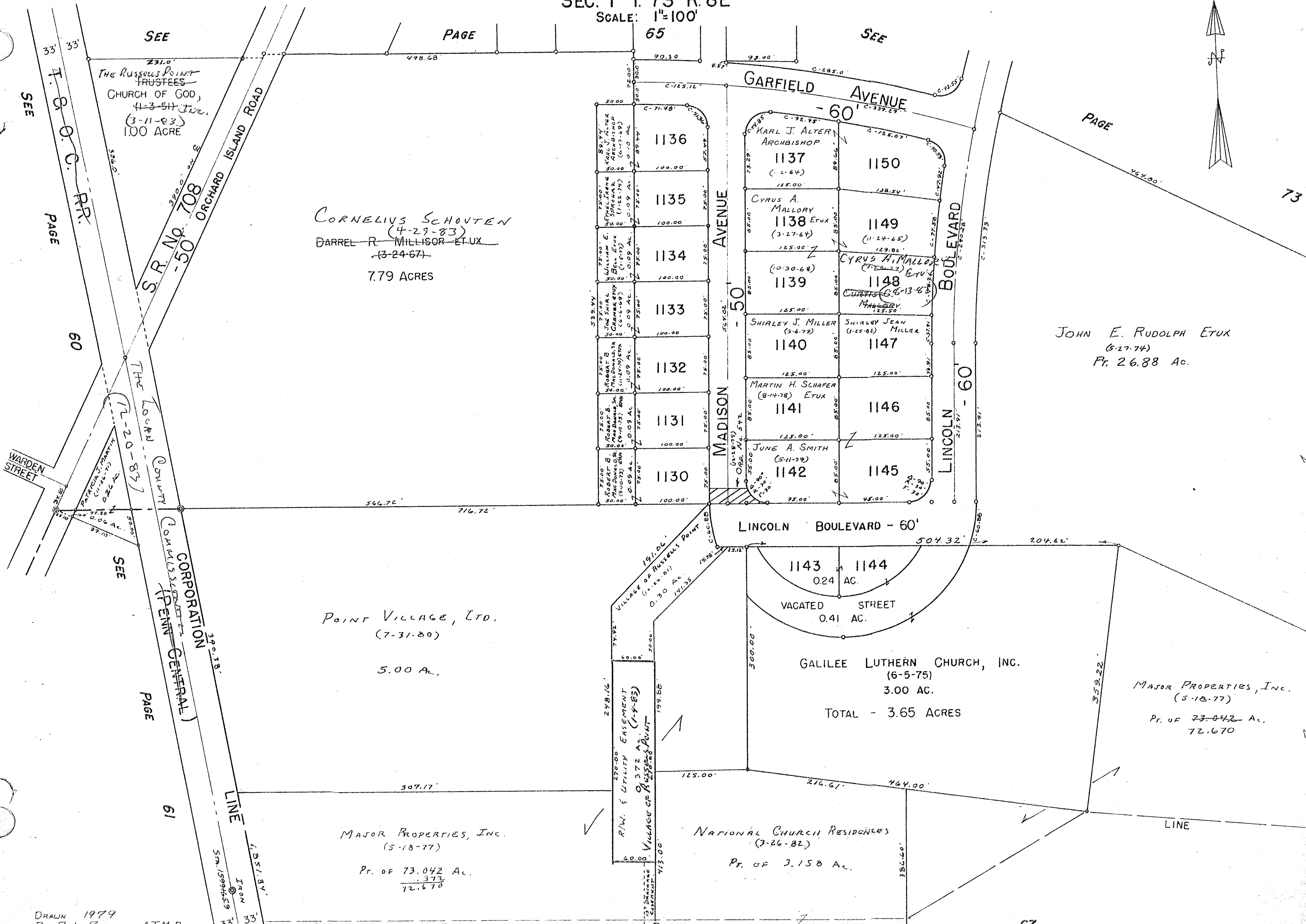
SURVEY OR SECTION	SUB. NO.	NO. ACRES	GRANTOR	GRANTEE	ACRES TRANS'FRD	TRANS.	DATE OF TRANSFER	DEED		LOT NO.	SIZE		REMARKS
								VOL.	PAGE		FRONT	DEPTH	

1-7-8		81.50	MAJOR PROPERTIES, INC.	POINT VILLAGE, LTD.	5.00	✓	7-31-80	388	606/607				NEW SURVEY
1-7-8		76.50	MAJOR PROPERTIES, INC.	VILLAGE OF RUSSELLS POINT, OHIO	0.30	✓	10-27-81	394	170/171				NEW SURVEY
			NORMAN W. MILLER ETAL	CHRIS A. SCHRADER		✓	1-25-82	395	20/21	1147			
			CHRIS A. SCHRADER	SHIRLEY JEAN MILLER		✓	1-25-82	395	22	1147			
1-7-8		76.20	MAJOR PROPERTIES, INC.	NATIONAL CHURCH RESIDENCES	3.158	✓	3-26-82	395	522/564				NEW SURVEY
			CURTIS G. MALLORY	CYRUS A. MALLORY ETUX		✓	8-13-82	397	42	1148			
1-7-8		73.042	MAJOR PROPERTIES, INC.	VILLAGE OF RUSSELLS POINT	0.372	✓	1-4-83	398	625/626				NEW SURVEY
1-7-8		1.00	CHURCH OF GOD, RUSSELLS POINT, OHIO	THE RUSSELLS POINT CHURCH OF GOD, INC.	1.00	✓	3-11-83	399	344				
1-7-8		7.79	DARRELL R. MILLISON ETUX	CORNELIUS SCHOUTEN	7.79	✓	4-27-83	399	804/906				

WASHINGTON TOWNSHIP RUSSELLS POINT CORPORATION

SEC. 1 T. 7S R. 8E

SCALE: 1"=100'



SEE

PAGE

SEE

PAGE

73

74 LINE

PAGE

MATCH

SEE

CORNELIUS SCHOUTEN
(4-29-83)
DARREL R. MILLISOR ETUX
(3-24-67)
7.79 ACRES

JOHN E. RUDOLPH ETUX
(3-27-74)
Pt. 26.88 Ac.

POINT VILLAGE, LTD.
(7-31-80)
5.00 AC.

1143 0.24 AC.
1144 0.41 AC.
VACATED STREET
GALILEE LUTHERN CHURCH, INC.
(6-5-75)
3.00 AC.
TOTAL - 3.65 ACRES

MAJOR PROPERTIES, INC.
(5-18-77)
Pt. OF 73.042 AC.
72.670

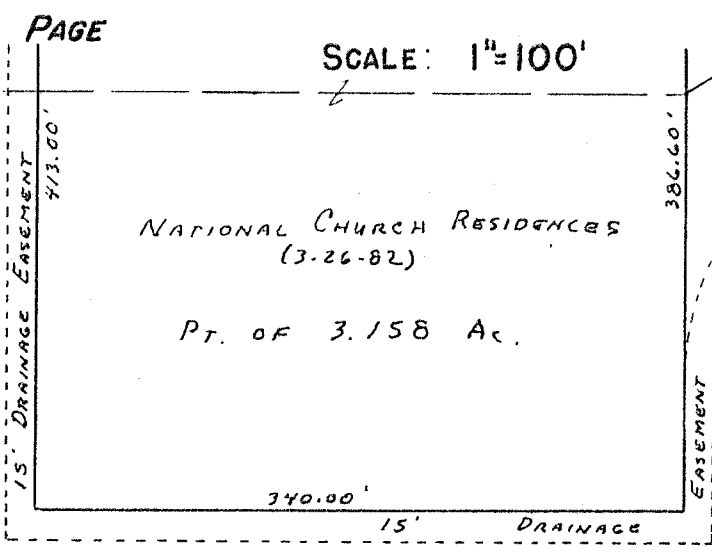
MAJOR PROPERTIES, INC.
(5-18-77)
Pt. OF 73.042 AC.
72.670

NATIONAL CHURCH RESIDENCES
(3-26-82)
Pt. OF 3.158 AC.

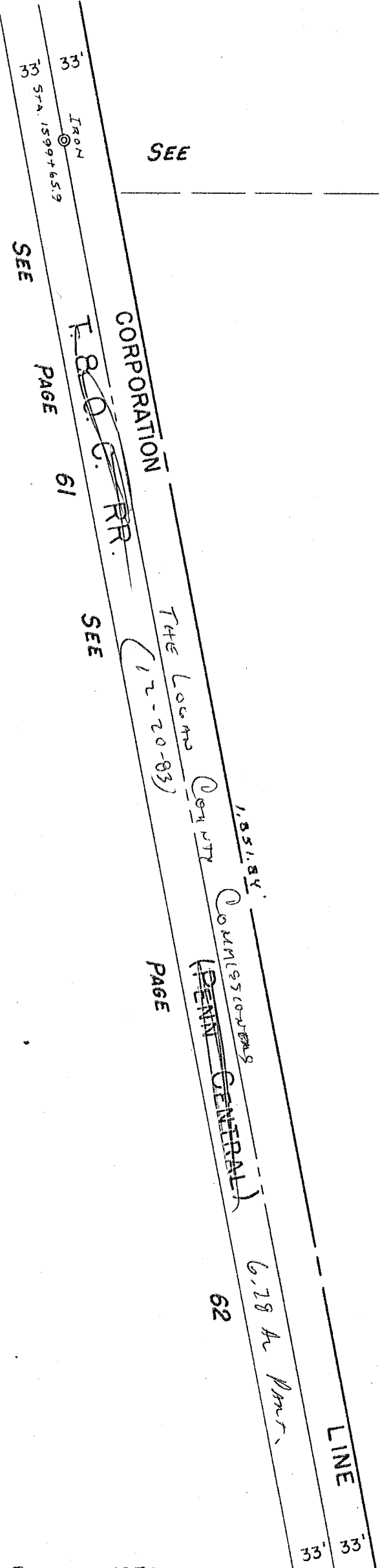
WASHINGTON TOWNSHIP RUSSELLS POINT CORPORATION

SEC. 1 T. 7S R. 8E

SCALE: 1"=100'



MAJOR PROPERTIES, INC.
(5-18-77)
Pt. OF 77.042 Ac.
72.670



DRAWN 1979
DRAWN BY R. L. REAMES A.T.M.D.

SEE MATCH

PAGE

LINE 68

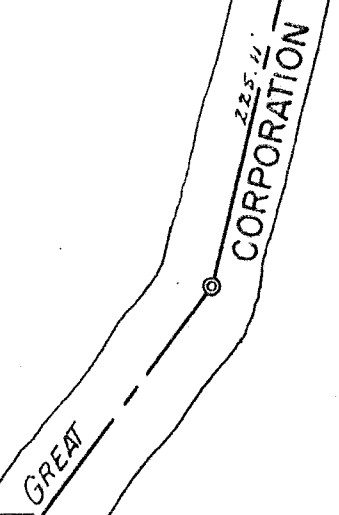
66

15' DRAINAGE EASEMENT

25

PAGE

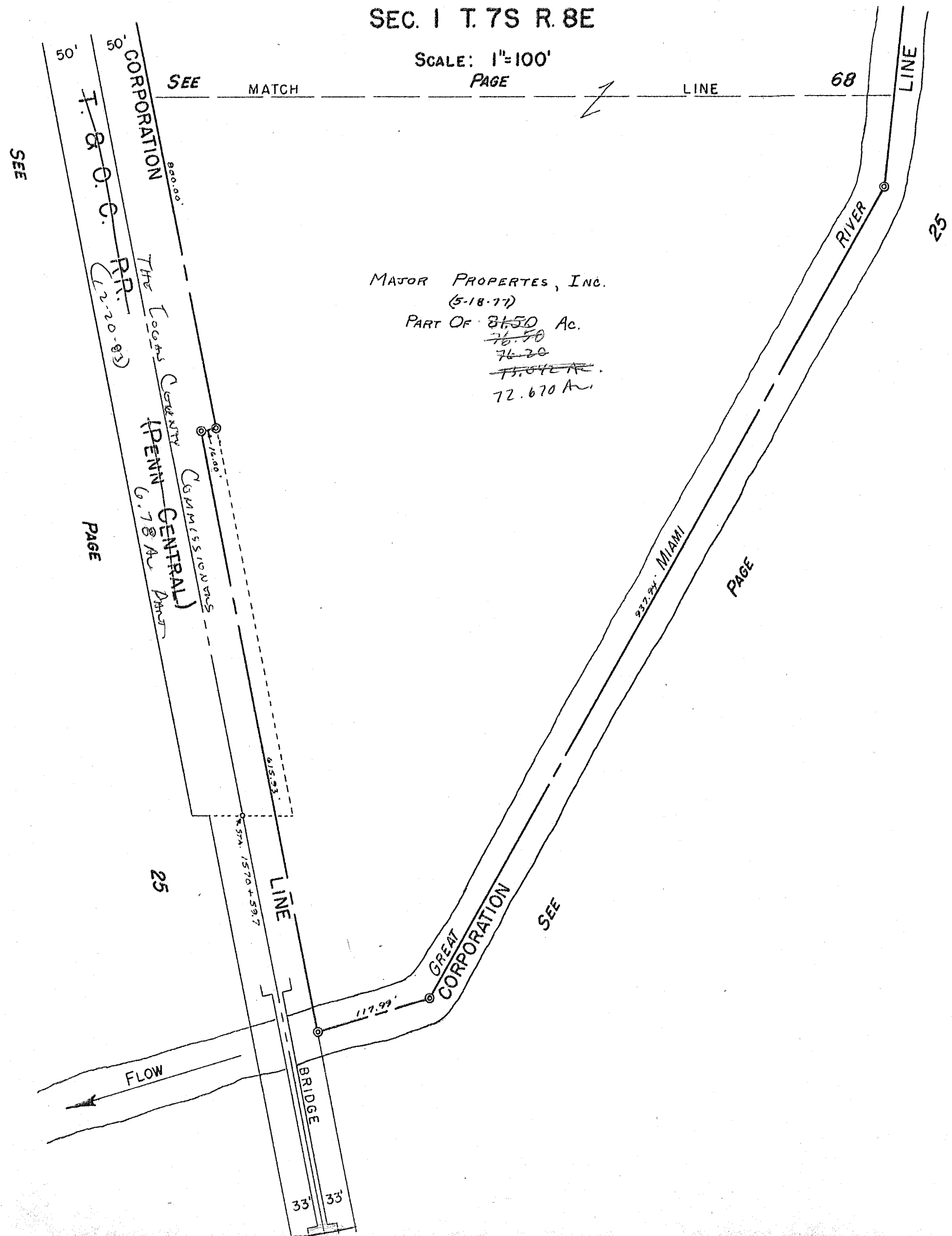
SEE



WASHINGTON TOWNSHIP RUSSELLS POINT CORPORATION

SEC. 1 T. 7S R. 8E

SCALE: 1"=100'



MAJOR PROPERTIES, INC.
 (5-18-77)
 PART OF 81.50 Ac.
 76.50
 76.20
~~75.042 Ac.~~
 72.670 Ac.

SURVEY OR SECTION	SUB. NO.	NO. ACRES	GRANTOR	GRANTEE	ACRES TRANS'FRD	TRANS.	DATE OF TRANSFER	DEED		LOT NO.	SIZE		REMARKS
								VOL.	PAGE		FRONT	DEPTH	

36-6-8		0.31 46-151	JAMES B. DYBERT, JR, ETX	PAUL V. BONETZKY	0.31	✓	4-23-80	387	640/1692				
36-6-8		46-150 0.39	CHARLES W. HINES ETAL	JACK R. BEATLEY ET AL	46-150 0.39	✓	7-29-80	390	858/1860				

WASHINGTON TOWNSHIP
RUSSELLS POINT CORPORATION

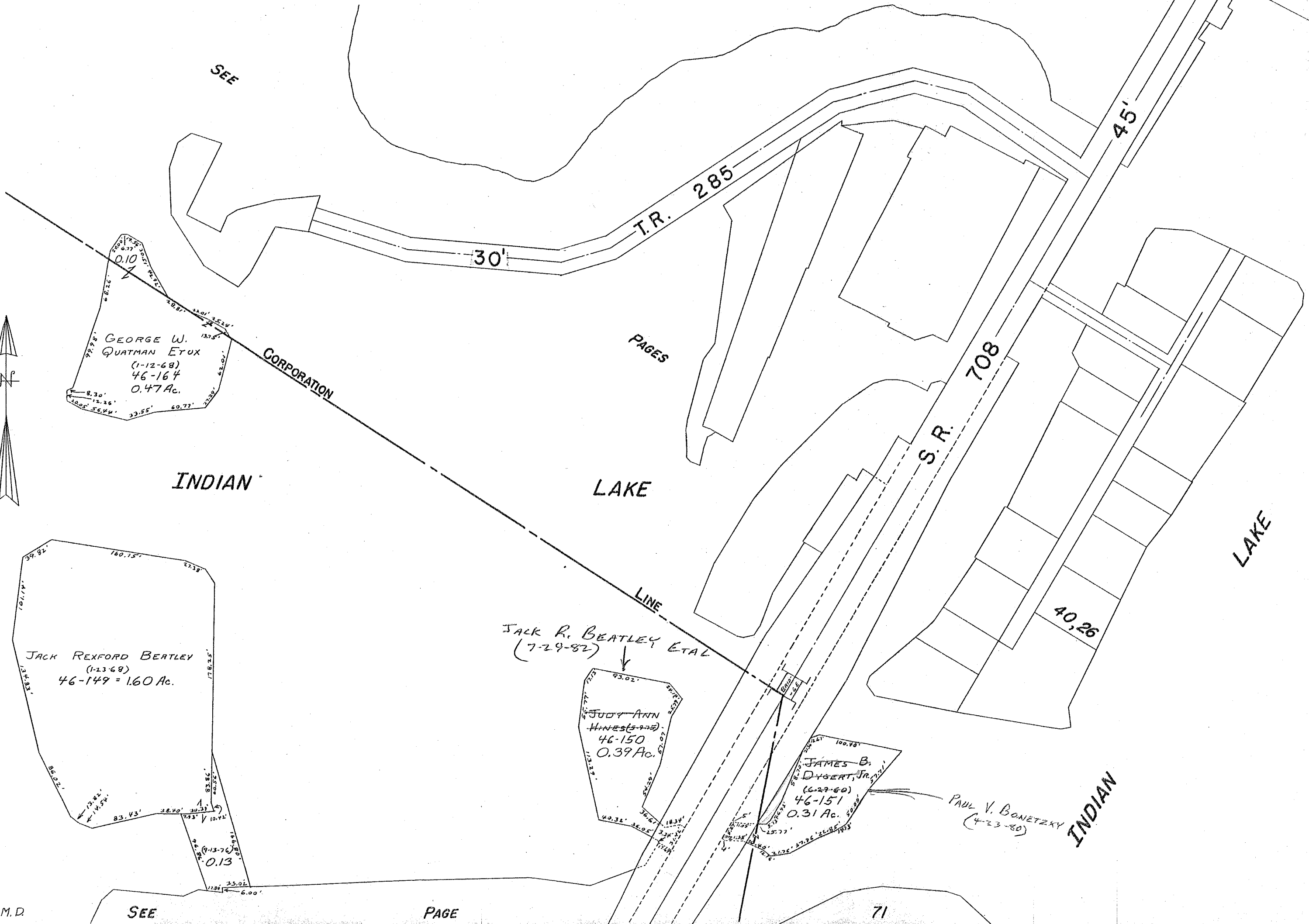
SEC. 36 T. 6S R. 8E

SCALE: 1"=100'

PAGE 63

PAGE

SEE



SURVEY OR SECTION	SUB. NO.	NO. ACRES	GRANTOR	GRANTEE	ACRES TRANS'FRD	TRANS.	DATE OF TRANSFER	DEED		LOT NO.	SIZE		REMARKS
								VOL.	PAGE		FRONT	DEPTH	
			KAY HAMILTON	KENNETH E. MILLER ETX		✓	(9-22-80)	389	319/330	1082-1081 Pt.			

WASHINGTON TOWNSHIP RUSSELLS POINT CORPORATION

SEC. 36 T. 6S R. 8E

SCALE: 1"=100'

INDIAN

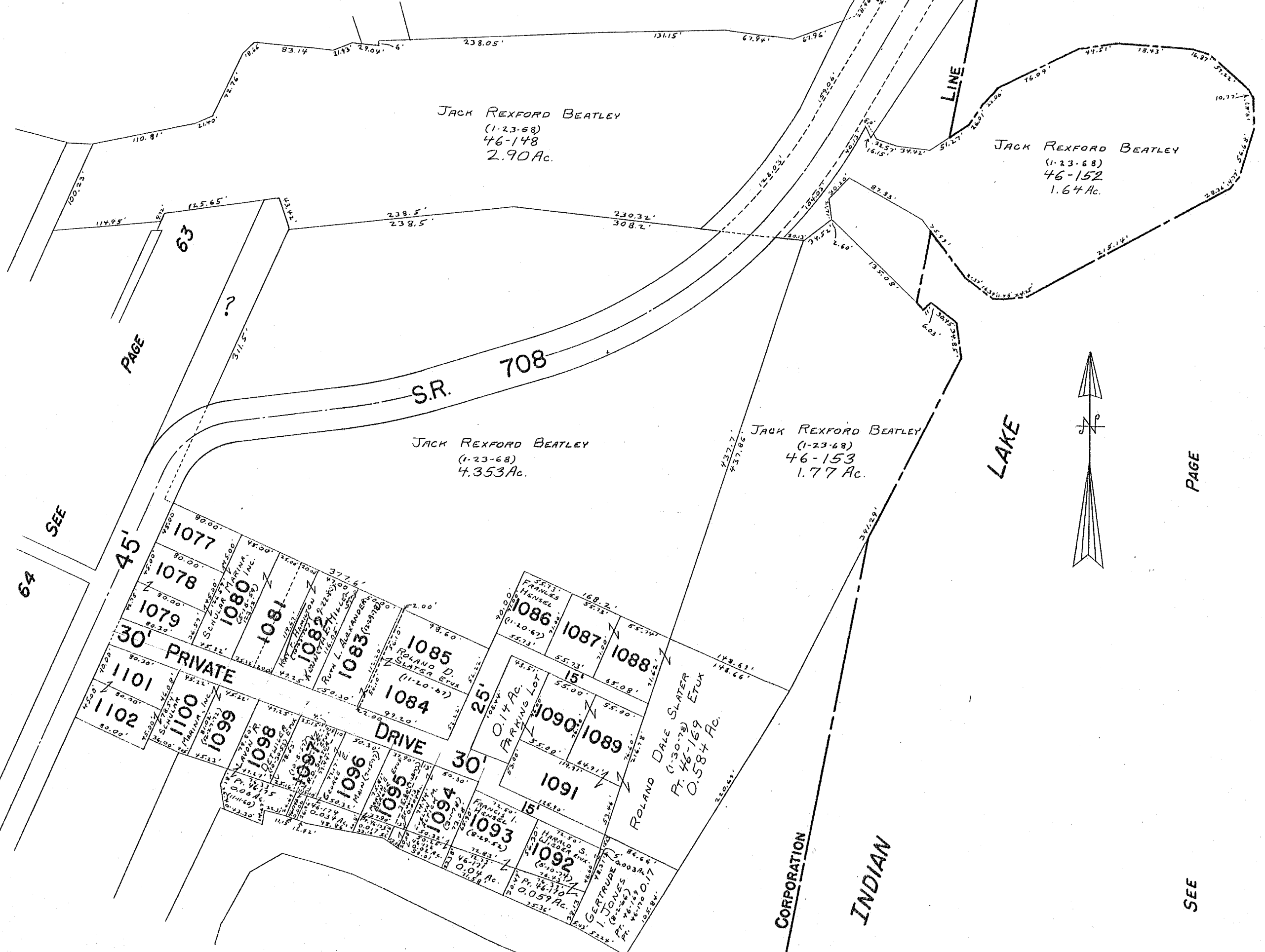
LAKE

SEE

PAGE

70

26



SEE PAGE 64

PAGE

SEE

SEE

PAGE

72

SURVEY OR SECTION	SUB. NO.	NO. ACRES	GRANTOR	GRANTEE	ACRES TRANS'FRD	TRANS.	DATE OF TRANSFER	DEED		LOT NO.	SIZE		REMARKS
								VOL.	PAGE		FRONT	DEPTH	
36-6-8		46-180 Pr. 0.224	MIRBA A. LOWE	ROY B. WILLIAMS ETUX	46-180 Pr. 0.224	✓	3-24-80	387	205/ 1286				
36-6-8		46-180 Pr. 0.07	NED BENHAM ETUX	ELGIE MAE OBURN	46-180 Pr. 0.07	✓	8-25-80	388	991/ 992				
36-6-8		0.17 0.54	JOHN E. RUDOLPH ETUX	M.S. DONALD'S CORPORATION	0.499	✓	5-6-81	392	10/ 145				NEW SURVEY
36-6-8		1.218	MAJOR PROPERTIES, INC. (MAJOR MARINE)	M.S. DONALD'S CORPORATION	0.973	✓	5-6-81	392	12/ 135				NEW SURVEY
36-6-8		46-180 Pr. 0.07	ELGIE MAE OBURN	CURT L. OBURN	46-180 Pr. 0.07	✓	8-4-83	401	179/ 181				

ALL OF 0.17 A.
211 OUT OF 0.54 AC.

SURVEY OR SECTION	SUB. NO.	NO. ACRES	GRANTOR	GRANTEE	ACRES TRANS'FRD	TRANS.	DATE OF TRANSFER	DEED		LOT NO.	SIZE		REMARKS
								VOL.	PAGE		FRONT	DEPTH	
1-7-8		0.50 0.79	Bellefontaine Dev. Co. Blanche E. Belk REBO, INC.	Blanche E. Belk Barbara E. Karlow STATE OF OHIO		✓ ✓ ✓	6-8-83	400	498- 500	113, 114, 115			
							6-8-83	400	501- 502	113, 114, 115			
								400	026/ 706	1120, 1121			

WASHINGTON TOWNSHIP

RUSSELLS POINT CORPORATION

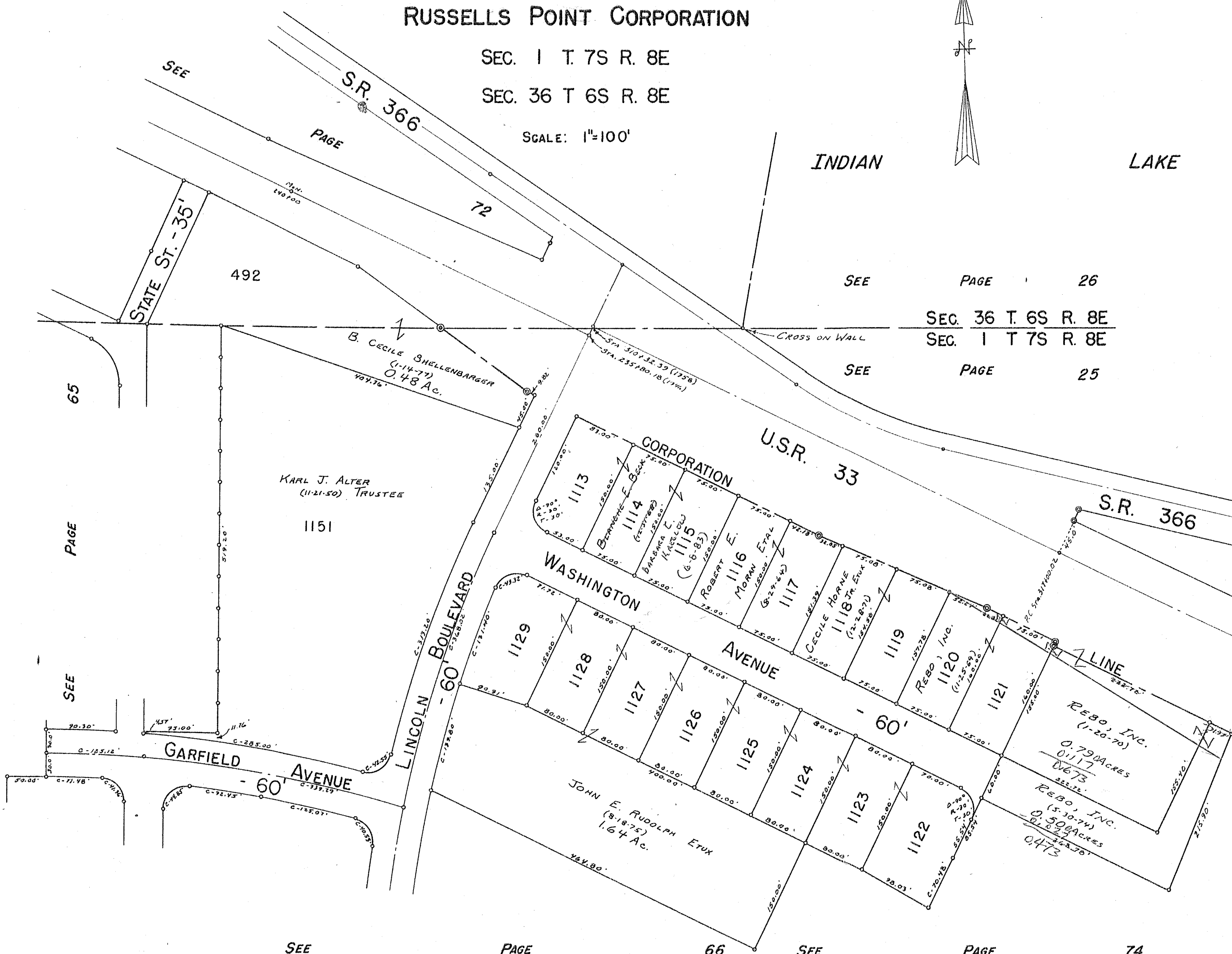
SEC. 1 T. 7S R. 8E

SEC. 36 T. 6S R. 8E

SCALE: 1"=100'



INDIAN LAKE



SEE PAGE 26

SEC. 36 T. 6S R. 8E
SEC. 1 T. 7S R. 8E

SEE PAGE 25

65

PAGE

SEE

SEE

PAGE

66

SEE

PAGE

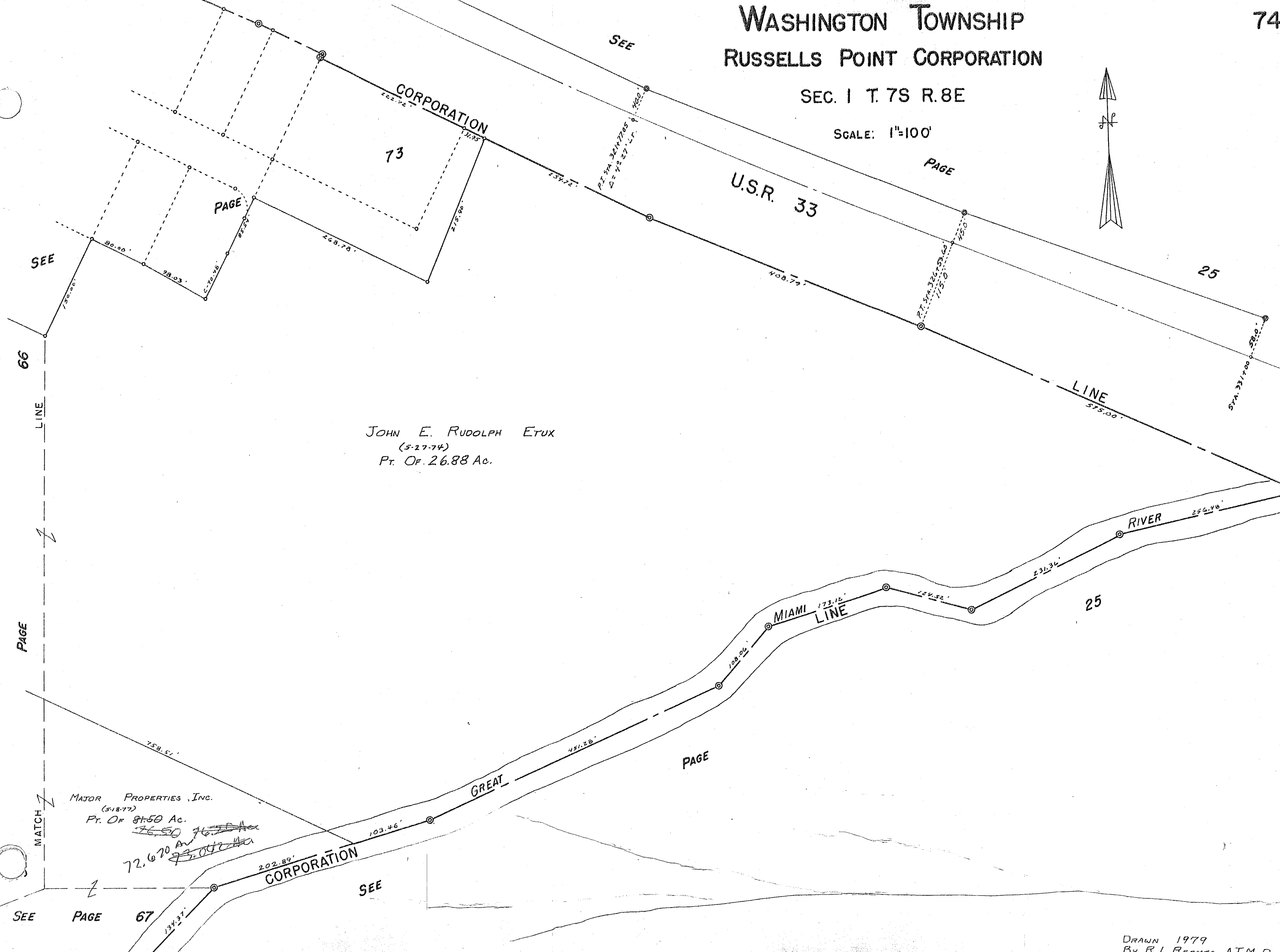
74

DRAWN 1979
BY R. L. REAMES A.T.M.D.

WASHINGTON TOWNSHIP RUSSELLS POINT CORPORATION

SEC. 1 T. 7S R. 8E

SCALE: 1"=100'



JOHN E. RUDOLPH ETUX
(5-27-74)
Pt. Of 26.88 Ac.

MAJOR PROPERTIES, INC.
(5-18-77)
Pt. Of 81.50 Ac.
~~76.50~~ ~~76.50~~ ~~76.50~~ ~~76.50~~
72.620 Av
73.042 Av

SURVEY OR SECTION	SUB. NO.	NO. ACRES	GRANTOR	GRANTEE	ACRES TRANS'FRD	TRANS.	DATE OF TRANSFER	DEED		LOT NO.	SIZE		REMARKS
								VOL.	PAGE		FRONT	DEPTH	
			J. D. KRAMER (DWO)	KATHRYN KRAMER		✓	8-18-81	393	283/284	1			
			JOSEPH D. M. MULLON	DONALD E. BORTON ETUX		✓	9-18-81	393	720/721	6			
			DONALD E. STRAYER ETUX	NEIL MANTONE ETUX		✓	12-7-82	398	512/313	5			
			FRANK D. KINNARD DEC'D	JUDITH W. KINNARD		✓	12-29-82	398	551	2			
			GARY D. SMITH ETUX	JAMES W. KINCAH ETUX		✓	5-10-83	400	40/49	9			
			William Dixon ETUX	Lisa Dixon		✓	11-3-83	402	352/355	7			William Dixon keeps Life Estate

WASHINGTON TOWNSHIP

SECTION 36 T.6 S. R.8 E.

RUSSELLS POINT CORPORATION

BAYSIDE CONDOMINIUM

SCALE: 1" = 20'

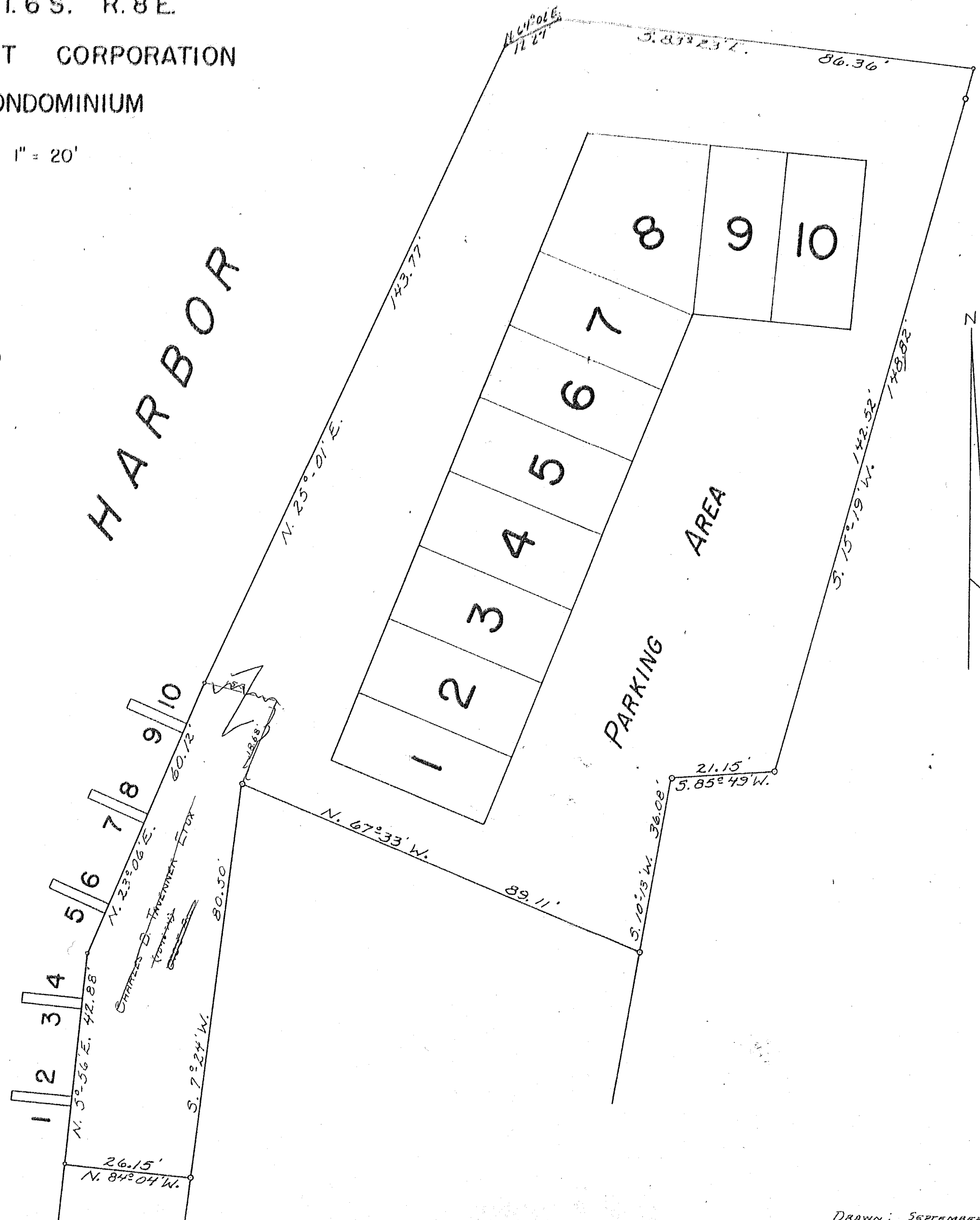
UNIT NO.	NAME	DATE
1	J. O. KRAMER ETUX	8-10-73
2	JUDITH W. KILMARD FRANK J. KILMARD	12-29-82 8-27-77
3	PATRICIA A. SCHNIPPEL	8-17-79
4	MARVIN E. CAMPBELL ETAL	11-8-76
5	NEIL M. STONE ETUX DONALD E. SETAYER	12-2-82 6-30-75
6	JOSEPH D. Mc MULLAN	8-1-77
7	WILLIAM DIXON ETUX	1-2-78 7-17-78
8	MINNIE F. BURDAL	4-11-78
9	GARY D. SMITH ETUX	5-2-79
10	AGNES V. LI	8-24-78

KATHRYN KRAMER (8-18-81)

DONALD E. BORTON ETUX (9-18-81)

JAMES W. KILMER ETUX (5-10-83)

BEING LOTS 46-119, 46-120 & A PART OF 46-123.



BAYSIDE CONDOMINIUM.
UNITS 1 TO 10 INCL.
RECORDERS PLAT BOOK 6 VOL. F PAGE 63.
ENGINEERS FILE J-225, MAY 7, 1973.

DRAWN: SEPTEMBER 10, 1973
DANIEL E. GILBERT, T.M.D.

SURVEY OR SECTION	SUB. NO.	NO. ACRES	GRANTOR	GRANTEE	ACRES TRANS'FRD	TRANS.	DATE OF TRANSFER	DEED		LOT NO.	SIZE		REMARKS
								VOL.	PAGE		FRONT	DEPTH	
			EDWARD L. OLAH	JANE E. OLAH		✓	8-28-80	389	425/43	4			
			LEE R. BROWN ETUX	JACK F. TERCHER ETUX		✓	11-24-80	390	273/274	2			
			WALLACE G. WICKLIFF ETAL	TERESA D. SHIELDS		✓	1-25-82	395	13/14	6			
			TERESA D. SHIELDS	WALLACE G. WICKLIFF		✓	3-8-82	395	373/374	6			
			WALLACE G. WICKLIFF ETAL	WILLIAM R. ANDERSON ETAL		✓	7-25-83	401	63/65	6			
			THOMAS W. KERRIGAN ETUX	GORDON L. DIETERLE ETUX		✓	4-16-84	404	435	7			

WASHINGTON TOWNSHIP

SECTION 36 T.6 S. R.8 E.

RUSSELLS POINT CORPORATION

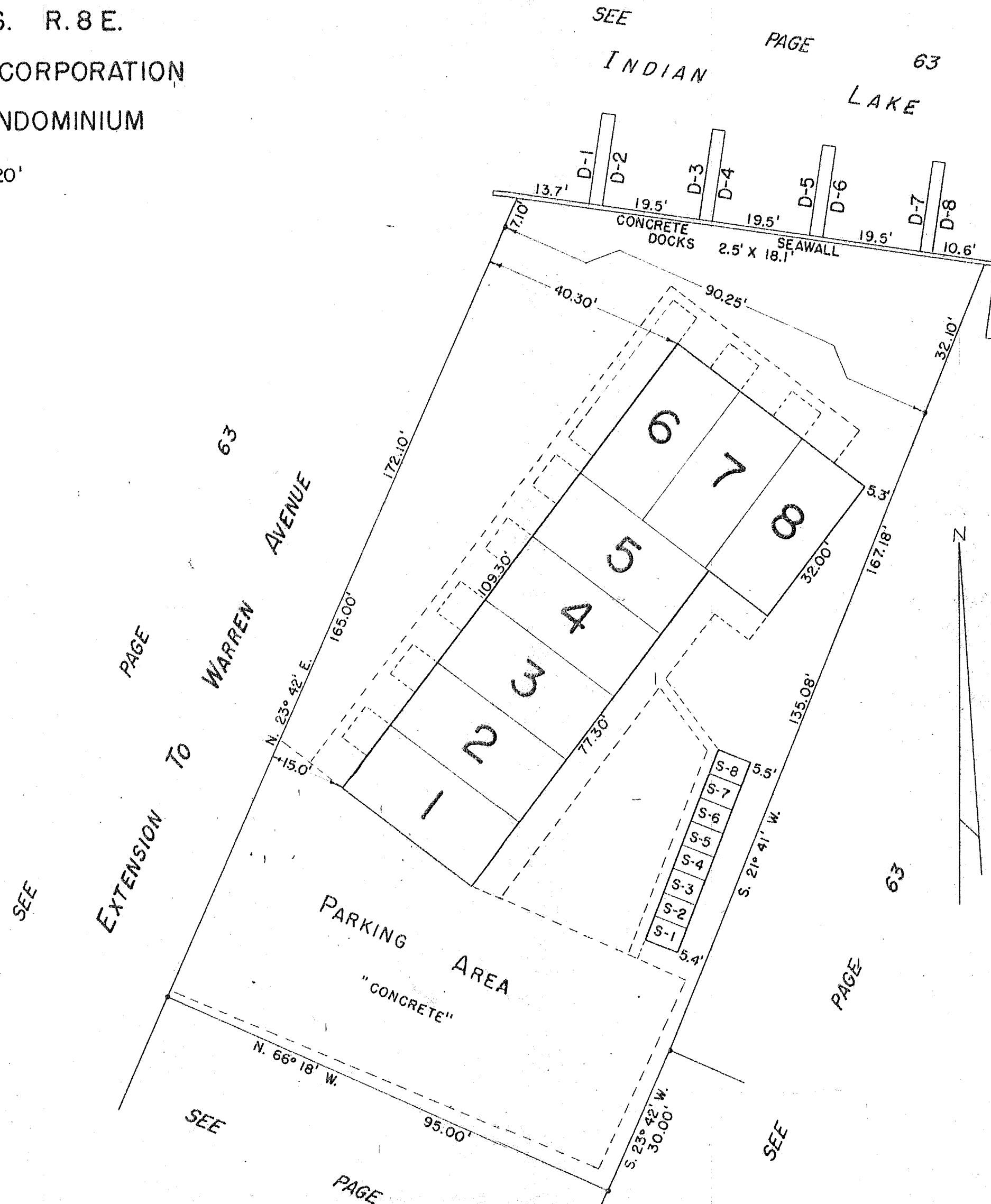
HARBOR VIEW CONDOMINIUM

SCALE: 1" = 20'

UNIT NO.	NAME	DATE
1	JOHN M. TUDOR	10-29-76
2	JACK F. JERCHER ETUX	11-24-80
3	JOHN A. SHONKWILLER ETUX	6-19-79
4	JANE E. OLAN	8-28-80
5	ELEANOR V. KRONENBERGER	4-25-74
6	WALLACE G. WICKLIFF	3-8-82
7	THOMAS W. KARRIGAN	8-17-75
8	R. EDWARD LEDICO ETUX	11-2-78

GORDON E. DIETZLE ETUX (4-16-84)

BEING LOT 46-145.



HARBOR VIEW CONDOMINIUM.
 UNITS 1 TO 8 INCL.
 RECORDERS DEED VOL. 348 PAGES 572-611.
 ENGINEERS FILE - DRAWER R

DRAWN: SEPTEMBER 11, 1973.
 DANIEL E. GILBERT, T.M.D.