

1964

# CITY OF BELLEFONTAINE 1950

1966  
~~1965~~  
REVISED TO; JANUARY 1, 1964

HARRISON - JAN. 1, 1966  
HARRISON - JAN. 1, 1965  
LAKE - JAN. 1, 1965  
Lake - Jan 1, 1966



# BELLEFONTAINE ADDITIONS AND ALLOTMENTS

WARD	LOT NO.	NAME OF ADDITION	DATE	BOOK	PAGE	WARD	LOT NO.	NAME OF ADDITION	DATE	BOOK	PAGE
1-4	1-262	ORIGINAL PLAT	1822 A	1	2	4	2376-2402	LAWRENCES 3 RD.	1896 A	1	44
4	249-262	WESTERN BELLEFONTAINE	1845 A	1	2	2	2403-2421	FAIRVIEW	1899 A	1	45
3	263-267	GARDNERS 1 ST.	1849 A	1	2	1	2422-2429	TEHAN	1900 A	1	46
4	268-311	SLICERS 1 ST.	1849 A	1	3	2	2430-2467	IRVING PLACE	1900 A	1	47
2	312-316	NORTHERN STANTONS	1850 A	1	3	3	2468-2472	COLTON BROS.	1900 A	1	48
4	317-341	BEDOWS 1 ST.	1850 A	1	3	2	2473-2482	HAMILTON BROS.	1902 A	1	49
1	342-387	EASTERN BELLEFONTAINE	1850 A	1	8	3	2483-2529	BEVIS PLACE	1903 A	1	50
3	388-434	AYLWORTH	1851 A	1	4	1-4	2530-2543	SOUTH BELLEFONTAINE SUBDIVISION	1903 A	1	51
3	435-446	POWELLS 1 ST.	1851 A	1	5	4	2544-2600	BELLEVILLE	1903 A	1	52
1	447-565	MCCOLLOCH	1851 A	1	6	3	2601-2611	CHAR. H. ZEARING	1904 A	1	53
1	487	RAIRDON	1864 A	1	9	1	2612-2626	BELLE-DEMEURE	1904 A	1	54
4	566-585	BEDOWS 2 ND.	1851 A	1	5	4	2627-2682	IRON CITY HEIGHTS	1904 A	1	55
3	586-588	GARDNERS 2 ND.	1852 A	1	8	4	2683-2692	WRIGHTS SUBDIVISION OF LOT NO. 935	1904 A	1	53
3	589-600	POWELLS 2 ND.	1852 A	1	7	2	2693-2702	HUBER	1904 A	1	52
3	601-612	POWELLS 3 RD.	1854 A	1	7	3	2703-2890	COLUMBIA HEIGHTS	1906 A	1	56
4	613-619	TRANS DEPOT	1866 A	1	9	4	2891-2905	WILSONS 2 ND.	1909 A	1	59
2	620-656	STANTON 2 ND.	1866 A	1	10	2	2906-2926	RICHESON	1912 A	1	95
2	657-717	EAST GROVE	1869 A	1	10	2	2927-2937	BRADEN	1913 A	1	61
3	718-726	LAWRENCE 1 ST.	1870 A	1	11	3	2938-2939	H. N. THOMAS (SUBDIV. PT. LOTS 593-594)	1917 A	1	39
3	727-732	RAMBO	1871 A	1	12	2	2940-2954	STANLEY	1917 A	1	41-42
3	733-741	GARDNERS 3 RD.	1871 A	1	11	2	2955-2960	HAMERS (SUBDIV. LOTS 1840, 1841, 1842)	1920 A	1	39
1	742-757	HOWENSTINE	1872 A	1	12	2	2961-3004	INDIAN PARK	1921 A	1	38
4	758-938	MCBETH	1874 A	1	13	1	3005-3114	BELMONT	1921 A	1	40
1	939-955	SLICERS 2 ND.	1874 A	1	14	4	3115-3122	WHITEHEAD (UNRECORDED)			
3	956-984	LAWRENCES 2 ND.	1877 A	1	14	2	3123-3127	BRANDONS (SUBDIV. LOTS 622, 623)	1922 A	1	62-100
4	985-1002	CLARK-POWELL	1877 A	1	15	1	3128-3508	CLARKS PARK	1924 A	1	120-121
1	1003-1023	POWERS 1 ST.	1878 A	1	15	4	3509-3516	GRANDI	1925 A	1	46
4	1024-1034	STAATS 1 ST.	1882 A	1	16	2	3517-3528	INDIAN PARK NO. 2	1937 A	1	125
2	1035-1058	STAATS 2 ND.	1882 A	1	16	2	3529-3532	RITTER	1937 A	1	126
1	1059-1080	COOPER	1882 A	1	17	2	3533-3544	INDIAN PARK NO. 3	1937 A	1	127
4	1081-1095	GARVIN	1882 A	1	17	2	3545-3564	INDIAN PARK NO. 4	1937 A	1	128
3	1096-1110	NEER'S	1882 A	1	18		3565	(THIS NUMBER NOT USED)			
3	1111-1131	GARDNERS 4 TH.	1882 A	1	18	2	3566-3570	FUNKS SUBDIVISION	1929 A	1	123
1	1132-1136	COTTAGE	1882 A	1	19	2	3571-3617	INDIAN PARK NO. 5	1946 C	3	50
2	1137-1169	PALMER	1885 A	1	20	2	3618-3627	SPARKS	1950 C	3	69
4	1170-1173	WILSON	1889 A	1	19	1	3628-3635	KARUS	1951 C	3	72
2	1174-1226	BROWNS HIGHLAND	1891 A	1	21	4	3636-3700	LAKE HEIGHTS	1951 C	3	75
4	1227-1255	CARTERS SOUTH	1891 A	1	20	2	3701-3709	BROOKWOOD	1951 C	3	78
3	1256-1275	POWELLS 4 TH.	1891 A	1	21	1	3710-3731	L-P-Z	1952 C	3	79
4	1276-1303	MCCUNE-CONWAY-GIBBONS	1891 A	1	25	1	3732-3742	SHIELDS	1953 C	3	82
3	1304-1435	GARDNERS 5 TH.	1891 A	1	22	4	3743-3756	SOUTHVIEW	1954 C	3	89
4	1436-1439	ARNOLDS SUBDIVISION	1891 A	1	23	2	3757-3770	SPARKS NO. 2	1954 C	3	92
2	1440-1460	HUBBARD & SNYDER	1891 A	1	23	4	3771-3829	SOUTHVIEW NO. 2	1954 D	4	3
3	1461-1493	MCCRACKEN	1892 A	1	24	2	3830-3845	BELLE-AIR ESTATES NO. 1	1955 D	4	11
1	1494-1501	POWERS 2 ND.	1891 A	1	25	2	3846-3861	BELLE-AIR ESTATES NO. 2	1955 D	4	12
2	1502-1509	W. SCOTT	1892 A	1	26	2	3862-3879	BELLE-AIR ESTATES NO. 3	1955 D	4	13
3	1510-1566	POWELLS 5 TH.	1892 A	1	26	2	3880-3897	ORGAN	1956 D	4	24
3	1567-1593	GARFIELD PLACE	1892 A	1	29	2	3898-3933	NORTHEAST HEIGHTS	1956 D	4	26
3	1594-1598	KENNEDY	1892 A	1	27	4	3934-4015	LAKE HEIGHTS NO. 2	1956 D	4	30
4	1599-1645	WESTS - SOUTH BELLEFONTAINE	1892 A	1	27	3	4016-4025	HURST-MIESSE	1956 D	4	37
2	1646-1722	STANTON - CAMPBELL	1892 A	1	28	2	4026-4034	EASTWOOD	1956 D	4	36
4	1723-1731	FOULK	1892 A	1	31	4	4035-4047	MORRIS (Lots 4038, 4039, 4040, 4041, 4042) VACATED Oct 5, 1964	1957 D	4	41
1	1732-1742	POWERS 3 RD.	1892 A	1	29	2	4048-4066	CLAPSADDE	1957 D	4	48
3	1743-1774	HOWENSTINES 2 ND.	1892 A	1	30	2	4067-4105	BROOKWOOD NO. 2	1959 D	4	65
3	1775-1777	NELSONS	1893 A	1	32	2	4106-4120	HUMBLE ALLOTMENT NO. 1	1964 D	4	103
4	1778-1812	NIVEN	1893 A	1	34	2	4121-4136	HUMBLE ALLOTMENT NO. 2	1965 D	4	113
2	1813-1847	MCLAUGHLIN & MCKEES	1892 A	1	30	4	4137-4149	LAKE HEIGHTS No. 3	1965 D	4	109
4	1848-1964	IRON CITY	1892 A	1	31	1	4150-4154	NEWELL STREET ALLOTMENT No. 1	1964 B	8	106
3	1965-1996	ANGEL	1892 A	1	32						
4	1997-1999	NIVENS CONTINUED	1893 A	1	34						
2	2000-2012	BRAND	1893 A	1	34						
3	2013-2103	WOOLMAN-KNIGHT	1893 A	1	35						
3	2104-2111	MCCOLLOCH-RAUSENBERGER-GAUSS	1893 A	1	35						
3	2112-2168	MCCRACKEN-COOK	1894 A	1	36						
1	2169-226	SPRING VALLEY	1894 A	1	36						
4	2217-2230	CARTER-MOOTS	1894 A	1	37	1	120-121	OUT LOTS CANTWELL	1883 A	1	19
3	2231-2328	J. E. MCCRACKEN 2 ND.	1895 A	1	43	1	120-136	MCCULLOUGH	1851 A	1	6
3	2329-2364	SUNNY SIDE	1895 A	1	44	1	122-123	FOGARTY	1915 A	1	91
3	2365-2375	POWELLS SUBDIVISION OF 5 TH.	1895 A	1	43						



SEC. 4 - T.3 - R.14  
Harrison Twp.

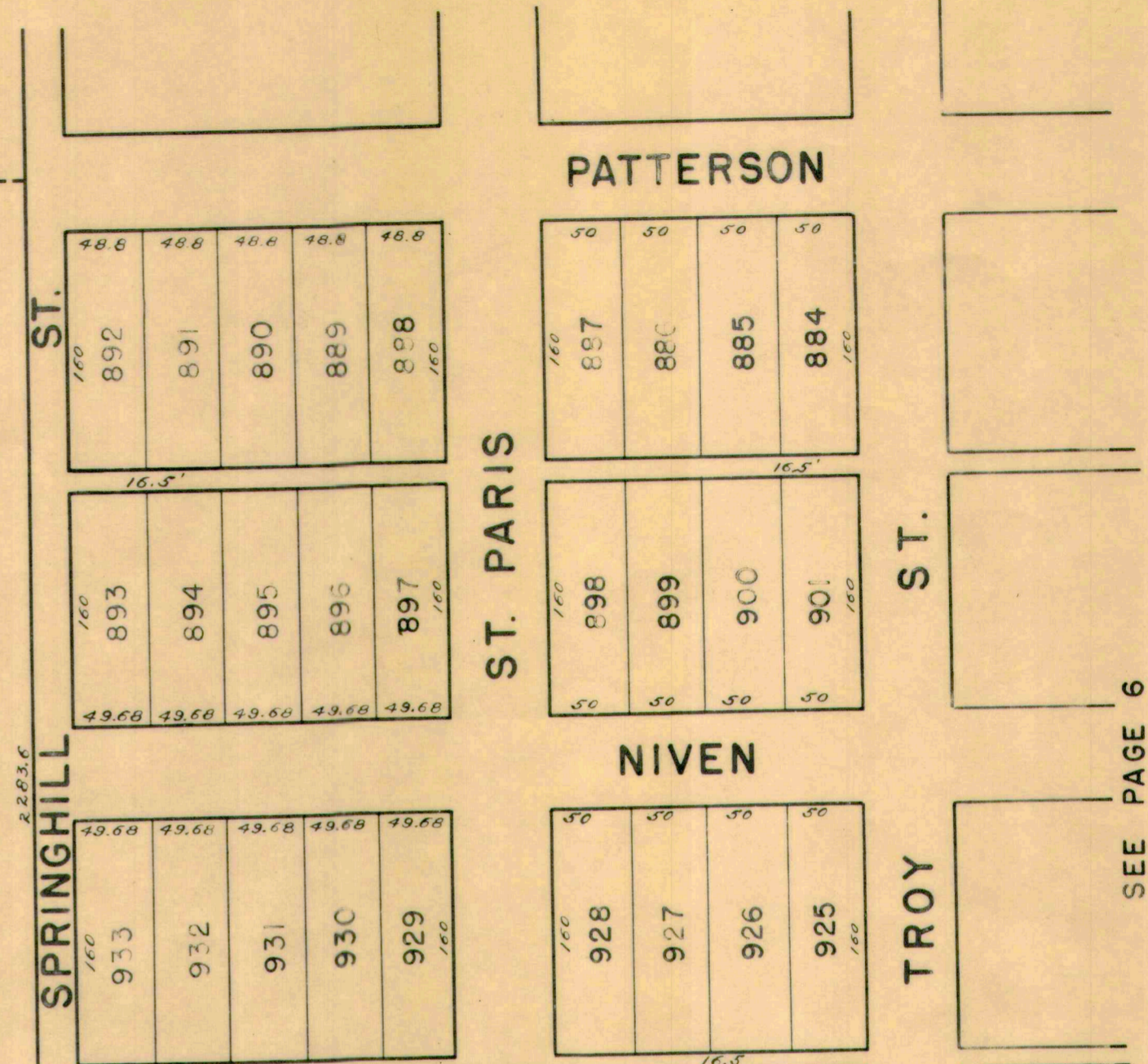
SEE PAGE 2

MATCH LINE

CORPORATION LINE  
See page 2

Columbia Building Co.  
25.55 pt.  $\odot$   
See page 2

Augusta I. Keith  
See page 2



SEE PAGE 6

633.5'

C. C. C. & ST. L. RR  
U. B. & N. RR

CITY OF BELLEFONTAINE  
(9-17-62)  
804 - 803 AC.  $\odot$

RICHARD E. KELLY  
ETUX  
803 - 0.10  $\odot$

CORPORATION LINE  
N. 87° 00' W. 1351.99'

SEC. LINE  
CORPORATION  
SEC. 4 T3 R.14  
SEC. 34 T4 R.14

C-24-A

1" = 100'



LOGAN

SPRING HILL

SEE SHEET 3

ST. PARIS

TROY

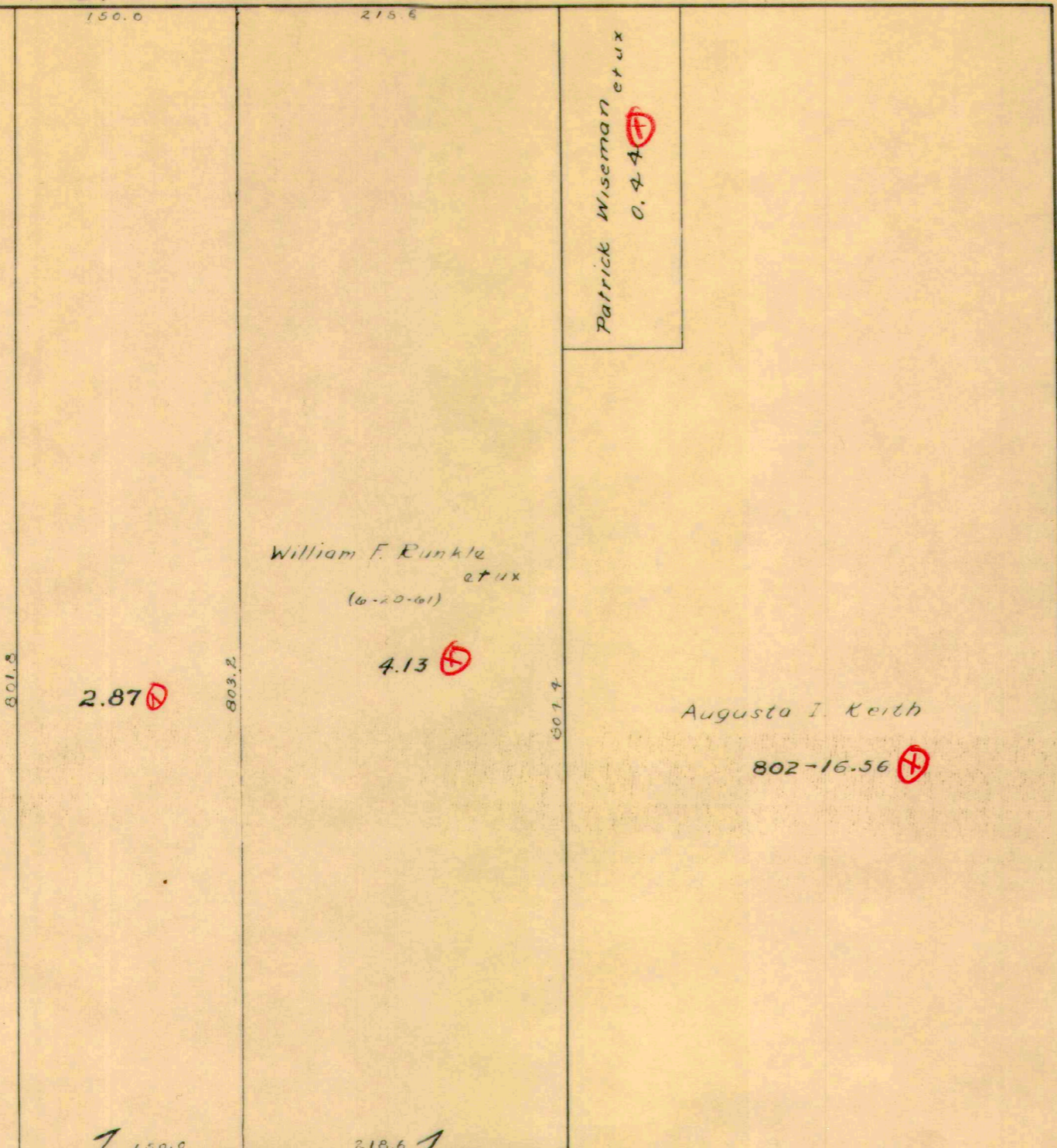
# COLUMBUS

Sec. 5  
Sec. 4

SEC. 4, - T. 3 - R. 14  
SEC. 34 - T. 4 - R. 14

2

Serpentine Line  
Marion Tanager  
0.90  
2410.0



Columbia Building Co.  
(Knowlton Construction Co.)  
25.55 pt.

C-24-A

MATCH LINE  
SEE SHEET 1

45.4	45.4	45.4	45.4	45.4
775	774	773	772	771
228	228 1/2	228 3/4	229	229 1/2

776	777	778	779	780
46.78	46.78	46.78	46.78	46.78

807	806	805	804	803
46.78	46.78	46.78	46.78	46.78

808	809	810	811	812
48.32	48.32	48.32	48.32	48.32

848	847	846	845	844
48.32	48.32	48.32	48.32	48.32

849	850	851	852	853
48.8	48.8	48.8	48.8	48.8

770	769	768	767
50	50	43	50
229 3/4	230	230 1/4	230 1/2

781	782	783	784
50	50	47	50

802	801	800	799
50	50	50	48

813	814	815	816
50	50	50	50

843	842	841	840
50	50	50	50

854	855	856	857
50	50	50	50

# CHILLICOTHE

STREET

STREET

STREET

TROY

EATON

ST. PARIS

# AUBURN

# PATTERSON

SEC. 4  
SEC. 34

HARRISON TWP.  
LAKE

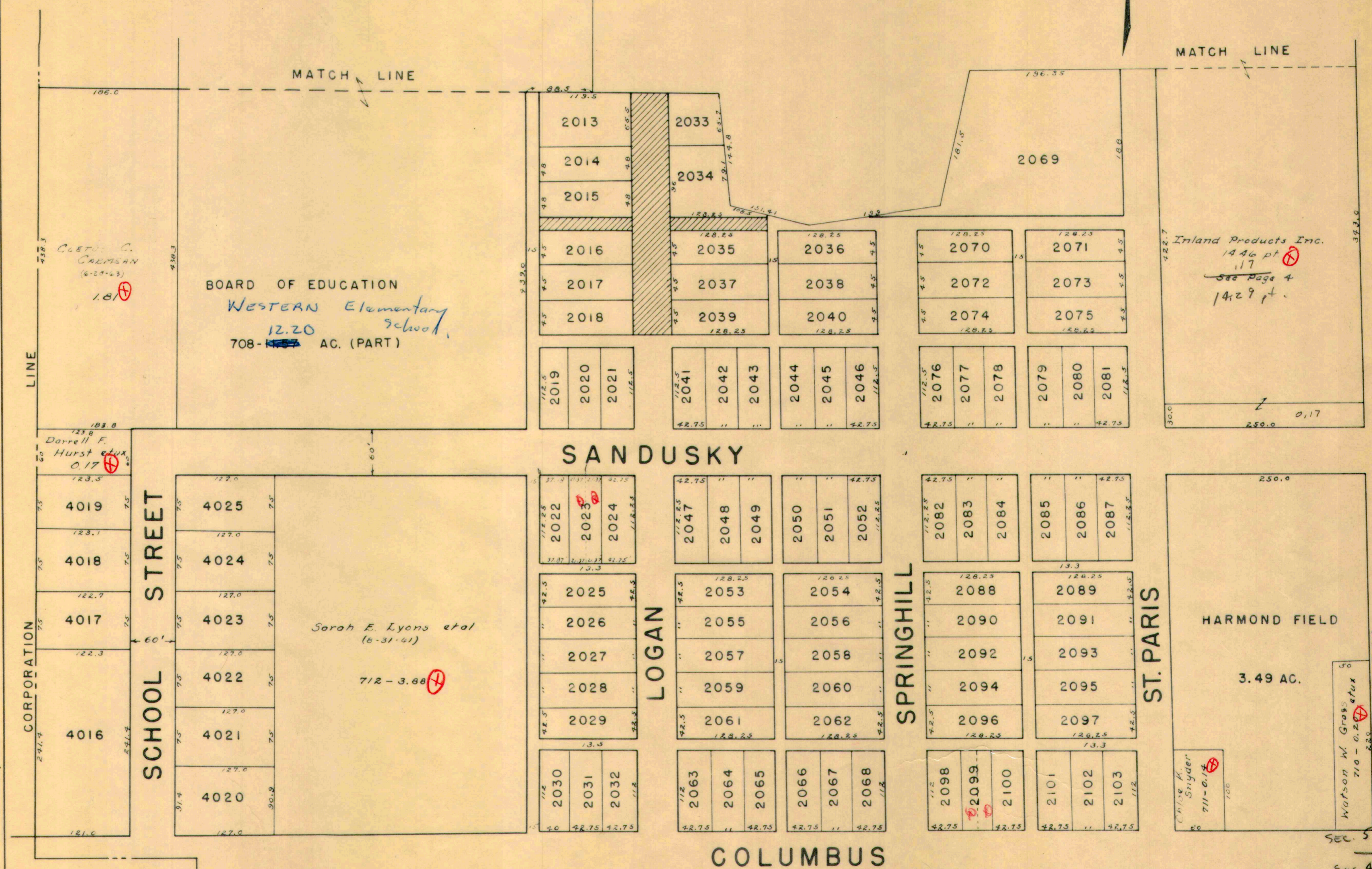
SEE SHEET 6

SEE SHEET 7

1" = 100'



SEE SHEET 4



LINE

MATCH LINE

MATCH LINE

SHEET 8

SEE

SANDUSKY

LOGAN

SPRINGHILL

ST. PARIS

TROY

COLUMBUS

SEE SHEET 2

DRAWN, NOVEMBER 27, 1936

C-24-A

1"=100'



SEC. 5 - T. 3 - R. 14  
HARRISON Twp.

4

SEE PAGE 5

CORPORATION LINE

HENRY JUNICE MEERER ETUX  
(5-18-62)

706 - 5.08

GARFIELD

WILLIAMS

Alloway Sales & Service Inc.  
705 - 3.84

C. C. C. & ST. L.

MARY PAULINE COX  
ANSON B. COX ETUX  
(12-1-65)

706 - 0.83

T. & O. C. R. R.

Joe Gillespie  
(Not carried on Auditors)  
Duplicate 12-27-1956

LIMESTONE

ANGEL

TROY

130 48 1973	150 48 1985
130 48 1974	150 48 1986
130 48 1975	150 48 1987
130 48 1976	150 48 1988
130 48 1977	150 48 1989
130 48 1978	150 48 1990
130 48 1979	150 48 1991
130 48 1980	150 48 1992
130 48 1994	150 48 1995
130 48 1996	150 48 1996

GARFIELD

NORBERT S. WAGNER ETUX  
(1-14-64)

707 - 0.33

Inland Products Inc.

14.29  
707 - 14.29 pt

14.86

CORPORATION LINE

CLETUS C. CARMAN  
(6-20-63)

2.50

BOARD OF EDUCATION

708 - 12.20 AC. (PART)

MATCH LINE

SEE PAGE 3

MATCH LINE

SEE PAGE 3

TROY

SEE PAGE 8

PAGE

9

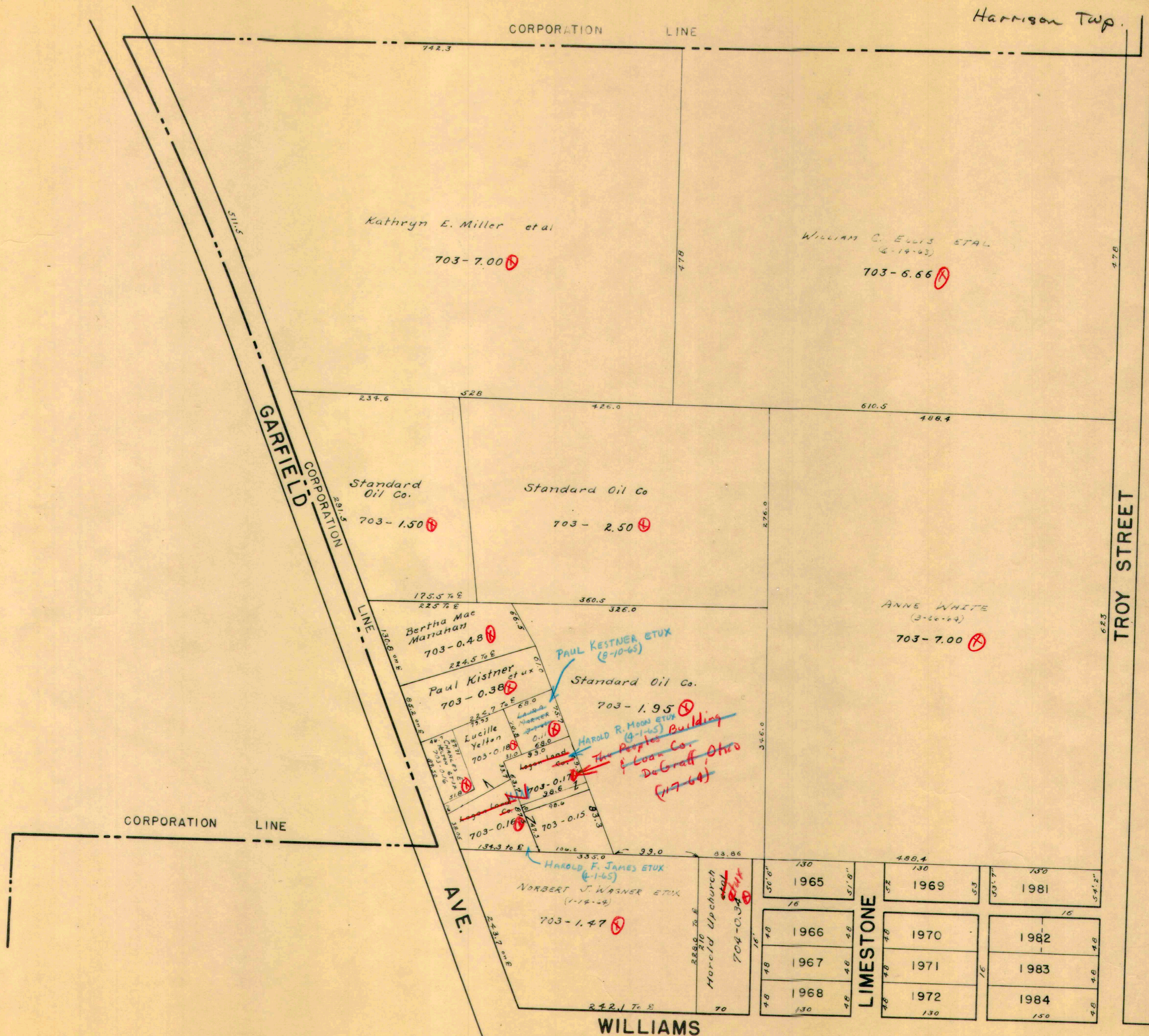
SEE

DRAWN, NOVEMBER 28, 1956

C-24 -A

1" = 100





Kathryn E. Miller et al

703-7.00

WILLIAM C. ELLIS ET AL  
(6-14-63)

703-6.66

Standard Oil Co.

703-1.50

Standard Oil Co.

703-2.50

Bertha Mae Manahan

703-0.48

Paul Kistner et ux

703-0.38

Lucille Yelton

703-0.18

703-0.17

703-0.16

703-0.15

HAROLD F. JAMES ET UX  
(6-1-65)

NORBERT J. WAGNER ET UX  
(1-12-68)

703-1.47

PAUL KESTNER ET UX  
(8-10-65)

Standard Oil Co.

703-1.95

HAROLD R. MOON ET UX  
(9-1-65)

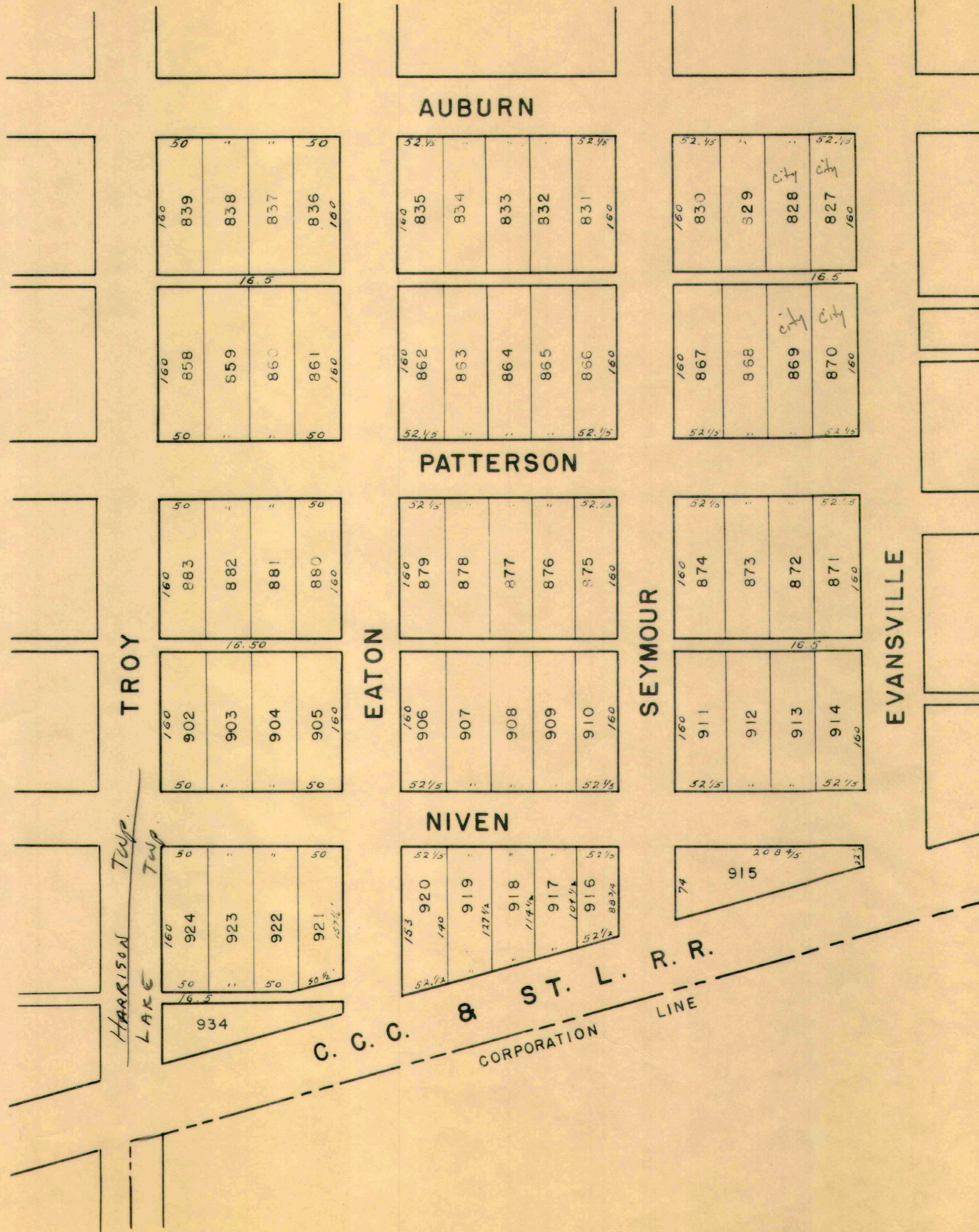
The Peoples Building  
F. Loan Co.  
DeGraff, Ohio  
(17-64)

ANNE WHITE  
(3-26-64)

703-7.00

130	130	130
1965	1969	1981
18	16	16
1966	1970	1982
1967	1971	1983
1968	1972	1984
130	130	150







SEE PAGE 2

CHILLICOTHE

EATON

220	821
55	2690
55	2691
55	2692
55	822
55	823
55	824
55	825
55	526

371.5

937

First Church of God

330

371.5

CHILLICOTHE

150	789
55	790
55	791
55	792
55	793
55	794

150	762
55	761
55	760
55	759
55	758
55	938

WEST

SEE PAGE 6

SEYMOUR

SEYMOUR

40	2690
40	2691
40	2692
40	46.6
40	46.7
40	46.7

40	2689
40	2688
40	2687
40	2686
40	140
40	140

128	2683
40	2684
40	2685
40	46.6
40	46.7
40	46.7

150	46.0
150	46.0
150	46.8

150	936
50	937
50	938

EVANSVILLE

39	1299
39	1300
39	1301
39	1302
39	1303

40	1298
40	1297
40	1296
40	1295
40	179

128	1290
40	1291
40	1292
40	1293
40	1294

43	1276
43	1277
42	1278
42	1279
42	1280

40	1285
40	1284
40	1283
40	1282

COLUMBUS

AUBURN

CHILLICOTHE

150	2391
150	2390
150	2389
150	2394
150	2392
150	2392

150	2385
150	2386
150	2387
150	2388

150	2383
150	2384
150	2385
150	2386

150	2379
150	2377
150	2376
150	2380

CAROLINE

150	2379
150	2377
150	2376
150	2380

EVERET

SEE PAGE 15

CHILLICOTHE

210.2	2401
35	2395
36	2396
36	2397
36	2398
36	2399
36	2400
36	2401

210.2	2401
35	2395
36	2396
36	2397
36	2398
36	2399
36	2400
36	2401

37	2387
37	2388
37	2389
37	2390
37	2391
37	2392

33	2379
33	2377
33	2376
33	2380

AUBURN

CHILLICOTHE

150	2391
150	2390
150	2389
150	2394
150	2392
150	2392

150	2385
150	2386
150	2387
150	2388

150	2383
150	2384
150	2385
150	2386

150	2379
150	2377
150	2376
150	2380

SEE PAGE 15

CHILLICOTHE

210.2	2401
35	2395
36	2396
36	2397
36	2398
36	2399
36	2400
36	2401

210.2	2401
35	2395
36	2396
36	2397
36	2398
36	2399
36	2400
36	2401

37	2387
37	2388
37	2389
37	2390
37	2391
37	2392

33	2379
33	2377
33	2376
33	2380

50	1731
50	1730
50	1729
50	1728
50	1727
50	1726
50	1725
50	1724

50	1731
50	1730
50	1729
50	1728
50	1727
50	1726
50	1725
50	1724

50	1731
50	1730
50	1729
50	1728
50	1727
50	1726
50	1725
50	1724

50	1731
50	1730
50	1729
50	1728
50	1727
50	1726
50	1725
50	1724

SEE PAGE 17

50	1731
50	1730
50	1729
50	1728
50	1727
50	1726
50	1725
50	1724

50	1731
50	1730
50	1729
50	1728
50	1727
50	1726
50	1725
50	1724

50	1731
50	1730
50	1729
50	1728
50	1727
50	1726
50	1725
50	1724

50	1731
50	1730
50	1729
50	1728
50	1727
50	1726
50	1725
50	1724

PLUMVALLEY

PLUMVALLEY

PLUMVALLEY

50	1731
50	1730
50	1729
50	1728
50	1727
50	1726
50	1725
50	1724

50	1731
50	1730
50	1729
50	1728
50	1727
50	1726
50	1725
50	1724

50	1731
50	1730
50	1729
50	1728
50	1727
50	1726
50	1725
50	1724

50	1731
50	1730
50	1729
50	1728
50	1727
50	1726
50	1725
50	1724

CLARK

SEE PAGE 16

Wilton R. Edc  
(9-10-64)

David A. Reynolds et ux  
(8-6-64)

Winfred Murphy

Goldie A. Queen  
931-0.08

Wilbur Dear Jr.  
807-0.27

Larry Joe Jones  
808-0.31

Marie L. Toz  
810-0.17

Evelyn M. Brenner  
811-0.25

Anne White  
812-0.23

813-0.33

814-0.25

David A. Reynolds  
815-0.32

816-0.20

Flossie  
836-0.31

Hazel Shroyer  
836-0.23

Russell A. Widner  
835-0.28

Edna May Brenner  
834-0.28

Doc Coffe et ux  
833-0.99

Doc Coffe et ux  
832-0.23

Doc Coffe et ux  
831-0.24

Roland L. Warner  
836-0.52

836-0.28

Roland L. Warner  
837-0.28

837-0.25

George Garland et ux  
839-0.25

Elden J. Stearns  
838-0.25

George Garland et ux  
839-0.25

Goldie A. Queen  
931-0.08

Long Island Co. et ux  
1281 (7-4-63)

Marion Dearburr et ux  
1282 (8-23-61)

Wilbur Dear Jr.  
807-0.27

Larry Joe Jones  
808-0.31

Marie L. Toz  
810-0.17

Evelyn M. Brenner  
811-0.25

Anne White  
812-0.23

813-0.33

814-0.25

David A. Reynolds  
815-0.32

816-0.20

Flossie  
836-0.31

Hazel Shroyer  
836-0.23

Russell A. Widner  
835-0.28

Edna May Brenner  
834-0.28

Doc Coffe et ux  
833-0.99

Doc Coffe et ux  
832-0.23

Doc Coffe et ux  
831-0.24

Roland L. Warner  
836-0.52

836-0.28

Roland L. Warner  
837-0.28

837-0.25

George Garland et ux  
839-0.25

Elden J. Stearns  
838-0.25

George Garland et ux  
839-0.25

Goldie A. Queen  
931-0.08

Long Island Co. et ux  
1281 (7-4-63)

Marion Dearburr et ux  
1282 (8-23-61)

Long Island Co. et ux  
1281 (7-4-63)

Marion Dearburr et ux  
1282 (8-23-61)

Long Island Co. et ux  
1281 (7-4-63)

Marion Dearburr et ux  
1282 (8-23-61)

Long Island Co. et ux  
1281 (7-4-63)

Marion Dearburr et ux  
1282 (8-23-61)

Long Island Co. et ux  
1281 (7-4-63)

Marion Dearburr et ux  
1282 (8-23-61)

Long Island Co. et ux  
1281 (7-4-63)

Marion Dearburr et ux  
1282 (8-23-61)

Long Island Co. et ux  
1281 (7-4-63)

Marion Dearburr et ux  
1282 (8-23-61)

Long Island Co. et ux  
1281 (7-4-63)

Marion Dearburr et ux  
1282 (8-23-61)

Long Island Co. et ux  
1281 (7-4-63)

Marion Dearburr et ux  
1282 (8-23-61)

Long Island Co. et ux  
1281 (7-4-63)

Marion Dearburr et ux  
1282 (8-23-61)

Long Island Co. et ux  
1281 (7-4-63)

Marion Dearburr et ux  
1282 (8-23-61)



SEE SHEET 9



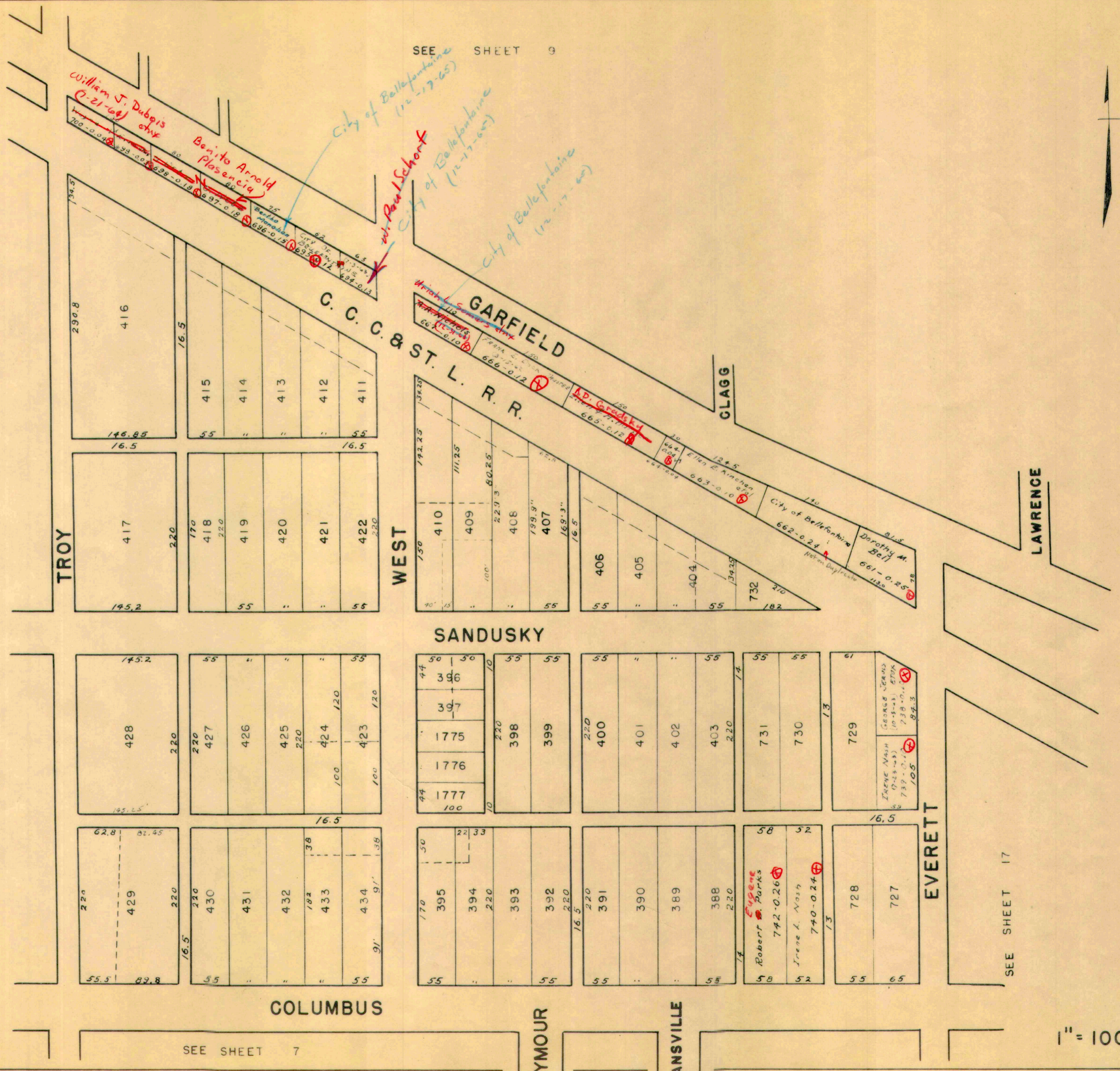
SEE SHEET 3

C-24-A

SEE SHEET 7

SEE SHEET 17

1" = 100'



TROY

WEST

SANDUSKY

COLUMBUS

SEYMOUR

EVANSVILLE

EVERETT

LAWRENCE

GARFIELD

C.C.C. & ST. L. R.R.

GLAGG



WILLIAMS

1108 168 55 1108 168.4 55	1109 168.8 55 1109 168.8 55	1110 169.2 57.6 1110 169.2 57.6	2491 169 39	2492 169 39	2493 169 39	2494 169 45	2495 169 45	2496 169 45
1107 173 50	1106 173 50	1105 176 30	2489 162.2 35	2488 162.5 35	2485 162.7 35	2484 163 35	2489 162.2 35	2488 162.5 35
1104 213.3 35	1103 212.6 35	1102 211.9 30	1579 150 44	1578 150 44	1577 150 44	1576 150 44	1575 150 44	1574 150 44
1101 210.3 50	1100 210.3 50	1096 192.5 50	1573 150 44	1572 150 44	1571 150 44	1570 150 44	1569 150 44	1568 150 44
1097 190 50	1098 224 50	1099 250 50	1589 207 40	1588 207 40	1587 207 40	1586 207 40	1585 207 40	1584 207 40
1593 136.2 55	1592 100.6 55	1591 191.4 57	1590 222.3 57	1589 207 40	1588 207 40	1587 207 40	1586 207 40	1585 207 40

TROY

WEST

GARFIELD

2497 40	2498 40	2499 40	2500 40.7	674 65	132.4
2489 35	2488 35	2485 35	2484 35	Estrie Bowtell 724-0.50	Elmer F. Mosier 724-0.50
1579 44	1578 44	1577 44	1576 44	1575 44	1574 44
1573 44	1572 44	1571 44	1570 44	1569 44	1568 44
1593 35	1592 35	1591 35	1590 35	1589 35	1588 35
1589 35	1588 35	1587 35	1586 35	1585 35	1584 35
1583 40	1582 40	1581 40	1580 40	1579 40	1578 40
1579 40	1578 40	1577 40	1576 40	1575 40	1574 40
1573 40	1572 40	1571 40	1570 40	1569 40	1568 40
1569 40	1568 40	1567 40	1566 40	1565 40	1564 40
1563 40	1562 40	1561 40	1560 40	1559 40	1558 40
1559 40	1558 40	1557 40	1556 40	1555 40	1554 40
1553 40	1552 40	1551 40	1550 40	1549 40	1548 40
1549 40	1548 40	1547 40	1546 40	1545 40	1544 40
1543 40	1542 40	1541 40	1540 40	1539 40	1538 40
1539 40	1538 40	1537 40	1536 40	1535 40	1534 40
1533 40	1532 40	1531 40	1530 40	1529 40	1528 40
1529 40	1528 40	1527 40	1526 40	1525 40	1524 40
1523 40	1522 40	1521 40	1520 40	1519 40	1518 40
1519 40	1518 40	1517 40	1516 40	1515 40	1514 40
1513 40	1512 40	1511 40	1510 40	1509 40	1508 40
1509 40	1508 40	1507 40	1506 40	1505 40	1504 40
1503 40	1502 40	1501 40	1500 40	1499 40	1498 40
1499 40	1498 40	1497 40	1496 40	1495 40	1494 40
1493 40	1492 40	1491 40	1490 40	1489 40	1488 40
1489 40	1488 40	1487 40	1486 40	1485 40	1484 40
1483 40	1482 40	1481 40	1480 40	1479 40	1478 40
1479 40	1478 40	1477 40	1476 40	1475 40	1474 40
1473 40	1472 40	1471 40	1470 40	1469 40	1468 40
1469 40	1468 40	1467 40	1466 40	1465 40	1464 40
1463 40	1462 40	1461 40	1460 40	1459 40	1458 40
1459 40	1458 40	1457 40	1456 40	1455 40	1454 40
1453 40	1452 40	1451 40	1450 40	1449 40	1448 40
1449 40	1448 40	1447 40	1446 40	1445 40	1444 40
1443 40	1442 40	1441 40	1440 40	1439 40	1438 40
1439 40	1438 40	1437 40	1436 40	1435 40	1434 40
1433 40	1432 40	1431 40	1430 40	1429 40	1428 40
1429 40	1428 40	1427 40	1426 40	1425 40	1424 40
1423 40	1422 40	1421 40	1420 40	1419 40	1418 40
1419 40	1418 40	1417 40	1416 40	1415 40	1414 40
1413 40	1412 40	1411 40	1410 40	1409 40	1408 40
1409 40	1408 40	1407 40	1406 40	1405 40	1404 40
1403 40	1402 40	1401 40	1400 40	1399 40	1398 40
1399 40	1398 40	1397 40	1396 40	1395 40	1394 40
1393 40	1392 40	1391 40	1390 40	1389 40	1388 40
1389 40	1388 40	1387 40	1386 40	1385 40	1384 40
1383 40	1382 40	1381 40	1380 40	1379 40	1378 40
1379 40	1378 40	1377 40	1376 40	1375 40	1374 40
1373 40	1372 40	1371 40	1370 40	1369 40	1368 40
1369 40	1368 40	1367 40	1366 40	1365 40	1364 40
1363 40	1362 40	1361 40	1360 40	1359 40	1358 40
1359 40	1358 40	1357 40	1356 40	1355 40	1354 40
1353 40	1352 40	1351 40	1350 40	1349 40	1348 40
1349 40	1348 40	1347 40	1346 40	1345 40	1344 40
1343 40	1342 40	1341 40	1340 40	1339 40	1338 40
1339 40	1338 40	1337 40	1336 40	1335 40	1334 40
1333 40	1332 40	1331 40	1330 40	1329 40	1328 40
1329 40	1328 40	1327 40	1326 40	1325 40	1324 40
1323 40	1322 40	1321 40	1320 40	1319 40	1318 40
1319 40	1318 40	1317 40	1316 40	1315 40	1314 40
1313 40	1312 40	1311 40	1310 40	1309 40	1308 40
1309 40	1308 40	1307 40	1306 40	1305 40	1304 40
1303 40	1302 40	1301 40	1300 40	1299 40	1298 40
1299 40	1298 40	1297 40	1296 40	1295 40	1294 40
1293 40	1292 40	1291 40	1290 40	1289 40	1288 40
1289 40	1288 40	1287 40	1286 40	1285 40	1284 40
1283 40	1282 40	1281 40	1280 40	1279 40	1278 40
1279 40	1278 40	1277 40	1276 40	1275 40	1274 40
1273 40	1272 40	1271 40	1270 40	1269 40	1268 40
1269 40	1268 40	1267 40	1266 40	1265 40	1264 40
1263 40	1262 40	1261 40	1260 40	1259 40	1258 40
1259 40	1258 40	1257 40	1256 40	1255 40	1254 40
1253 40	1252 40	1251 40	1250 40	1249 40	1248 40
1249 40	1248 40	1247 40	1246 40	1245 40	1244 40
1243 40	1242 40	1241 40	1240 40	1239 40	1238 40
1239 40	1238 40	1237 40	1236 40	1235 40	1234 40
1233 40	1232 40	1231 40	1230 40	1229 40	1228 40
1229 40	1228 40	1227 40	1226 40	1225 40	1224 40
1223 40	1222 40	1221 40	1220 40	1219 40	1218 40
1219 40	1218 40	1217 40	1216 40	1215 40	1214 40
1213 40	1212 40	1211 40	1210 40	1209 40	1208 40
1209 40	1208 40	1207 40	1206 40	1205 40	1204 40
1203 40	1202 40	1201 40	1200 40	1199 40	1198 40
1199 40	1198 40	1197 40	1196 40	1195 40	1194 40
1193 40	1192 40	1191 40	1190 40	1189 40	1188 40
1189 40	1188 40	1187 40	1186 40	1185 40	1184 40
1183 40	1182 40	1181 40	1180 40	1179 40	1178 40
1179 40	1178 40	1177 40	1176 40	1175 40	1174 40
1173 40	1172 40	1171 40	1170 40	1169 40	1168 40
1169 40	1168 40	1167 40	1166 40	1165 40	1164 40
1163 40	1162 40	1161 40	1160 40	1159 40	1158 40
1159 40	1158 40	1157 40	1156 40	1155 40	1154 40
1153 40	1152 40	1151 40	1150 40	1149 40	1148 40
1149 40	1148 40	1147 40	1146 40	1145 40	1144 40
1143 40	1142 40	1141 40	1140 40	1139 40	1138 40
1139 40	1138 40	1137 40	1136 40	1135 40	1134 40
1133 40	1132 40	1131 40	1130 40	1129 40	1128 40
1129 40	1128 40	1127 40	1126 40	1125 40	1124 40
1123 40	1122 40	1121 40	1120 40	1119 40	1118 40
1119 40	1118 40	1117 40	1116 40	1115 40	1114 40
1113 40	1112 40	1111 40	1110 40	1109 40	1108 40
1109 40	1108 40	1107 40	1106 40	1105 40	1104 40
1103 40	1102 40	1101 40	1100 40	1099 40	1098 40
1099 40	1098 40	1097 40	1096 40	1095 40	1094 40
1093 40	1092 40	1091 40	1090 40	1089 40	1088 40
1089 40	1088 40	1087 40	1086 40	1085 40	1084 40
1083 40	1082 40	1081 40	1080 40	1079 40	1078 40
1079 40	1078 40	1077 40	1076 40	1075 40	1074 40
1073 40	1072 40	1071 40	1070 40	1069 40	1068 40
1069 40	1068 40	1067 40	1066 40	1065 40	1064 40
1063 40	1062 40	1061 40	1060 40	1059 40	1058 40
1059 40	1058 40	1057 40	1056 40	1055 40	1054 40
1053 40	1052 40	1051 40	1050 40	1049 40	1048 40
1049 40	1048 40	1047 40	1046 40	1045 40	1044 40
1043 40	1042 40	1041 40	1040 40	1039 40	1038 40
1039 40	1038 40	1037 40	1036 40	1035 40	1034 40
1033 40	1032 40	1031 40	1030 40	1029 40	1028 40
1029 40	1028 40	1027 40	1026 40	1025 40	1024 40
1023 40	1022 40	1021 40	1020 40	1019 40	1018 40
1019 40	1018 40	1017 40	1016 40	1015 40	1014 40
1013 40	1012 40	10			



SEE PAGE 5

TROY

C-24-A

FLORENCE

WEST

CLAY

EUCLID

ALBERT

COOK

ALBERT

JAY

LAWRENCE

SEE PAGE 9

CLAGG

WILLIAMS

SEE PAGE 19

1" = 100'

2243	2244	2245	2264	2265	2266	2285	2286	2287	2288	2307	2308	2309	2310
------	------	------	------	------	------	------	------	------	------	------	------	------	------

2112	2113	2114	2115	2116	2121	2120	2119	2118	2117	2122	2123	2124	2125	2126	2131	2130	2129	2128	2127
------	------	------	------	------	------	------	------	------	------	------	------	------	------	------	------	------	------	------	------

2158	2159	2160	2161	2162	2163	2164	2165	2166	2167	2168
------	------	------	------	------	------	------	------	------	------	------

2157	2156	2155	2154	2153	2152	2151	2150	2149	2148	2147	2146
------	------	------	------	------	------	------	------	------	------	------	------

2522	2523	2516	2517	2521	2520	2519	2518	2524	2525	2515	2514	2513	2512	2511	2526	2527	2506	2507	2508	2509	2510	2529	2505	2504	2503	2502	2501
------	------	------	------	------	------	------	------	------	------	------	------	------	------	------	------	------	------	------	------	------	------	------	------	------	------	------	------

2132	2133	2134	2135	2136	2137	2138	2139	2140	2141	2142	2143	2144	1759	1761	1762	1763	1764	1765	1766	1767	1768	1743	1744	1745	1746	1747	1748	1749	1750	1751	1752
------	------	------	------	------	------	------	------	------	------	------	------	------	------	------	------	------	------	------	------	------	------	------	------	------	------	------	------	------	------	------	------

2145	2104	2105	2106	2107	2108	2109
------	------	------	------	------	------	------

Rolph R. Williams  
690-4.75

Rolph R. Williams  
692-1.71

Thomas G. Wall  
692-0.30

Harry L. Armstrong  
691-0.79

Harry E. Williams  
693-1.00

Harry E. Williams  
689-4.26

Dewey Huffman  
688-3.00

Virginia Barrett  
687-0.71

Charles A. Taylor  
685-0.40

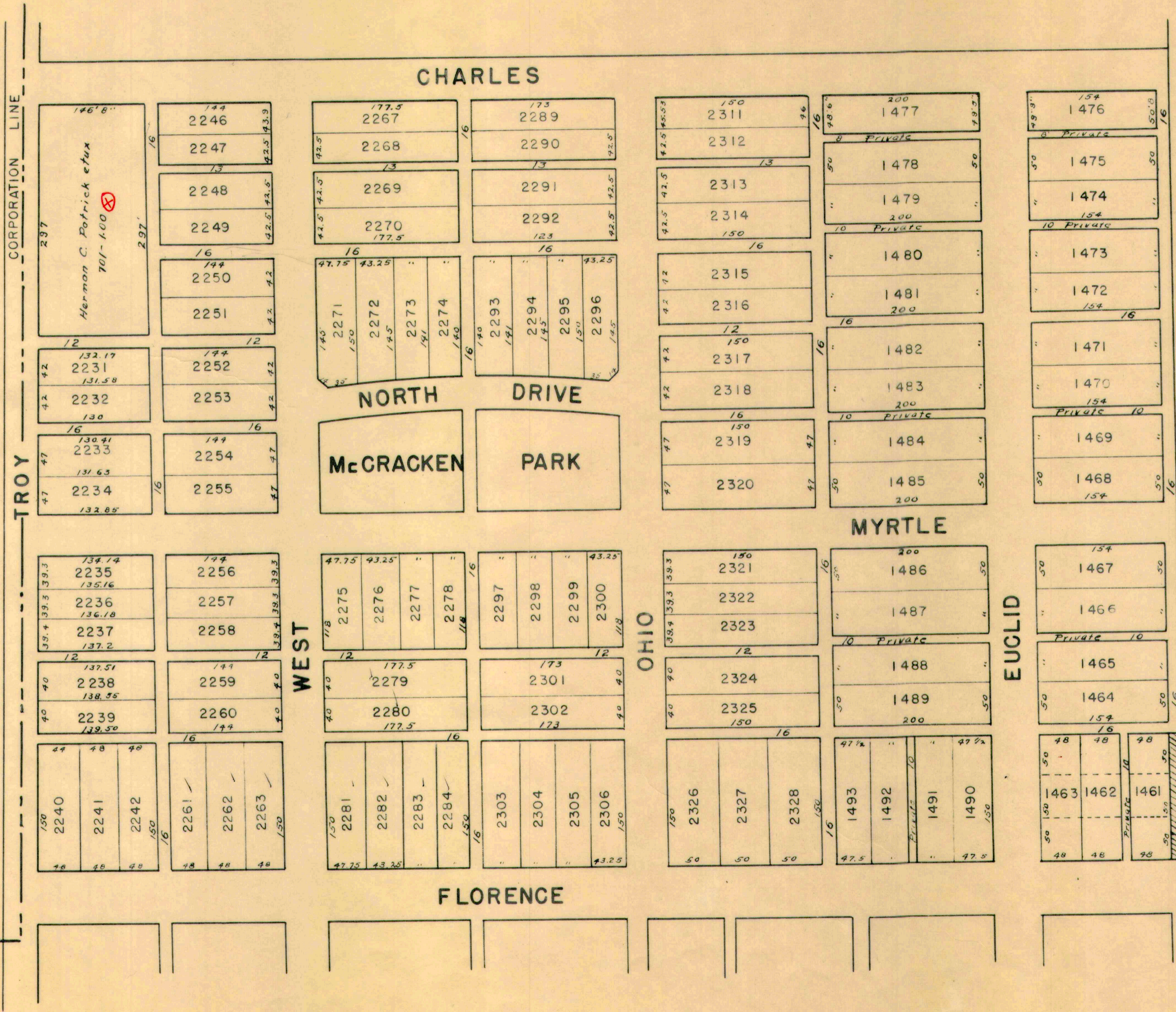
William H. Slater  
685-0.47

Daniel E. Ringell  
685-0.79

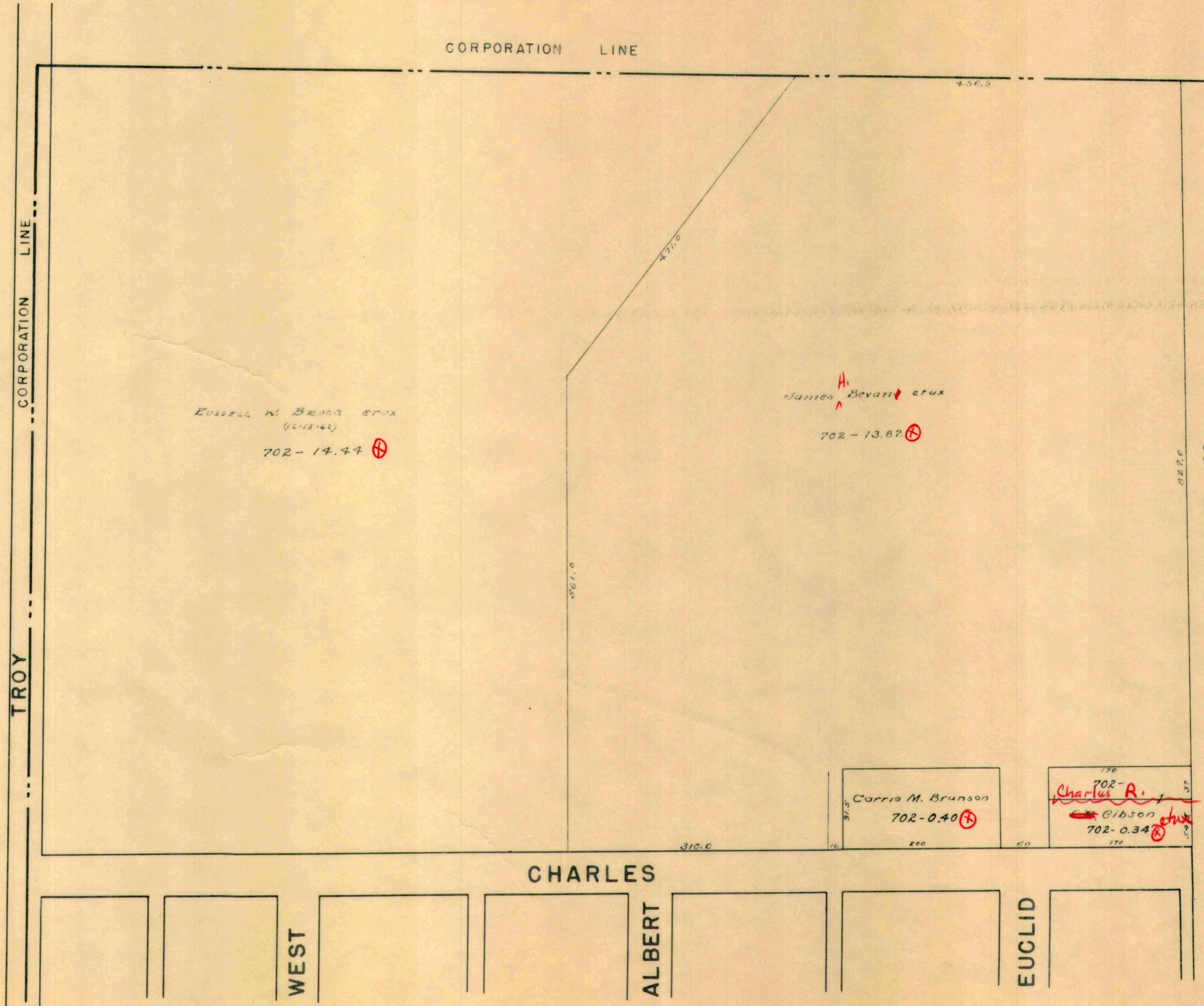
SEE PAGE 20

SEE PAGE 19









TROY CORPORATION LINE

CORPORATION LINE

Russell W. Bevan et ux  
(2-13-62)  
702-14.44 ⊕

James H. Bevan et ux  
702-13.82 ⊕

Carrie M. Brunson  
702-0.40 ⊕

~~Charles A. Gibson~~  
702-0.34 ⊕

SEE PAGE 22

CHARLES

WEST

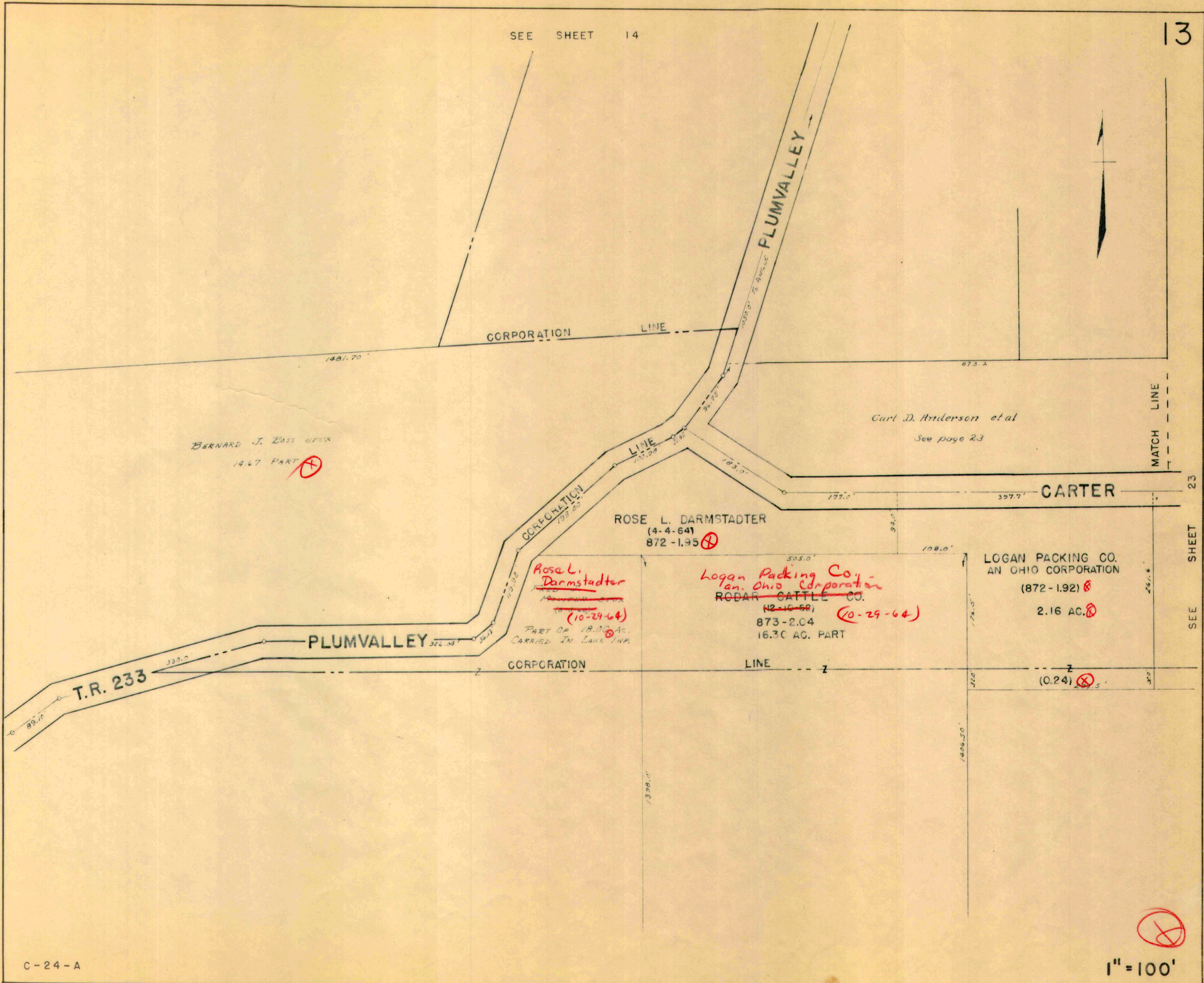
ALBERT

EUCLID

SEE PAGE 11

54.5  
32  
91.5







SEE SHEET 15

WATER

10 150	50	50	50	10 48.8
50 1082	16	16	16	16
50 1083	16	16	16	16
50 1084	16	16	16	16
150	50	50	50	50
City	City	City	City	City

GARVIN

150	50	50	50	50.7
50 1093	16	16	16	16
50 1094	16	16	16	16
50 1095	16	16	16	16
150	50	50	50	52
City	City	City	City	City

WATER

Hore Homes, Inc.

858-433

Hore Homes, Inc.

863-100

Chandler Shepard et al

865-0.50

867-0.25

Edward R. Dawdy

868-0.45

Roger A. Clay et al  
(6-13-69)

Harold H. Horn et al

869-1.52

Hore Homes, Inc.

864-5.00

Hore Homes, Inc.

862-8.05

9.06 Ac.  
#891

Carl D. Andersen et al  
871-3.28

7.56 Ac.  
#1666

SEE SHEET 23

1" = 100'

Paul Watkins

855-6.00

Vernon E. Perkins et ux

866-10.57

CORPORATION

LINE

CORPORATION LINE

PLUMVALLEY

C.C.C. & ST. L. R.R.

SEE SHEET 24

LINCOLN

SEE SHEET 23



EVANSVILLE

AUBURN

CLARK

PLUMVALLEY

JOHN

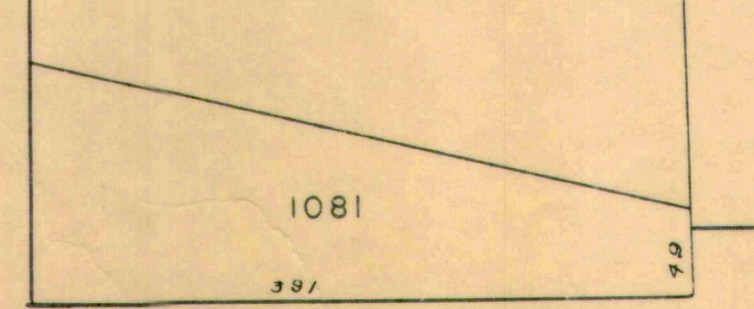
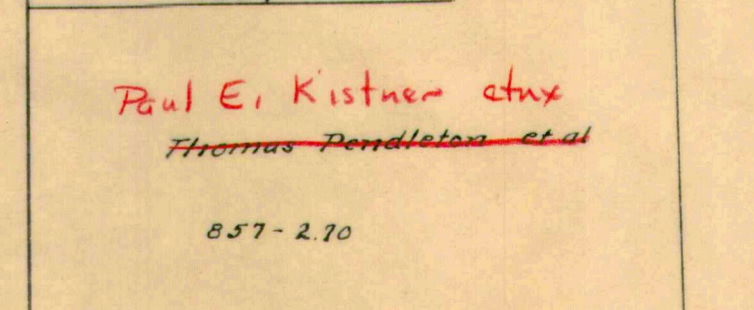

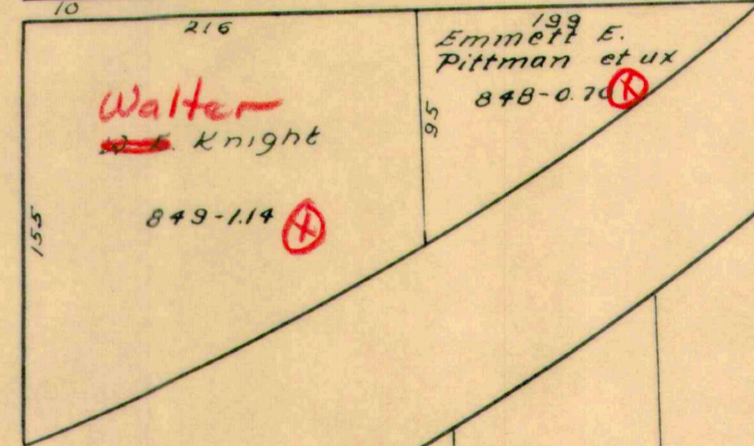
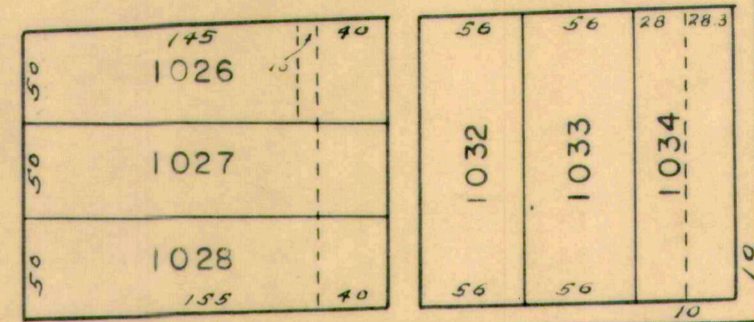
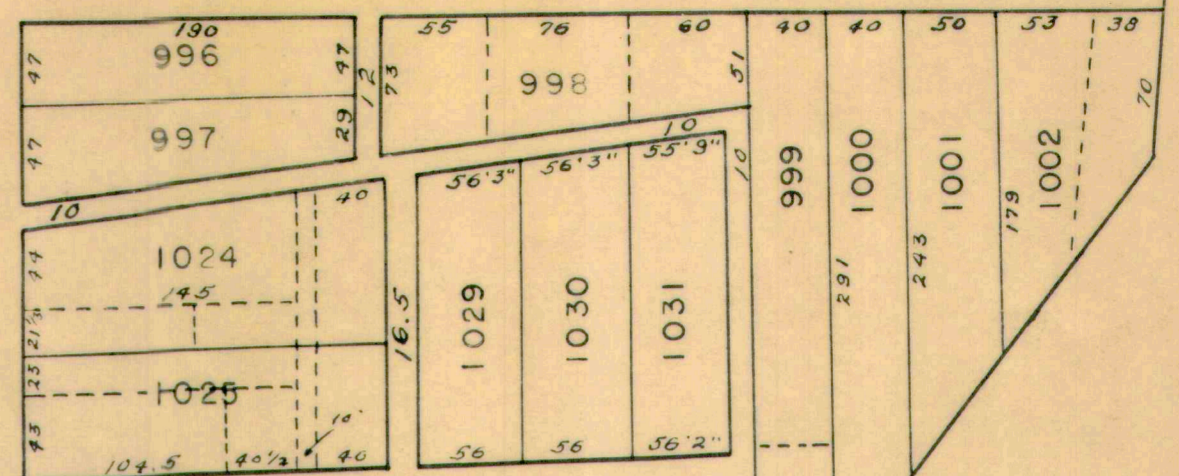
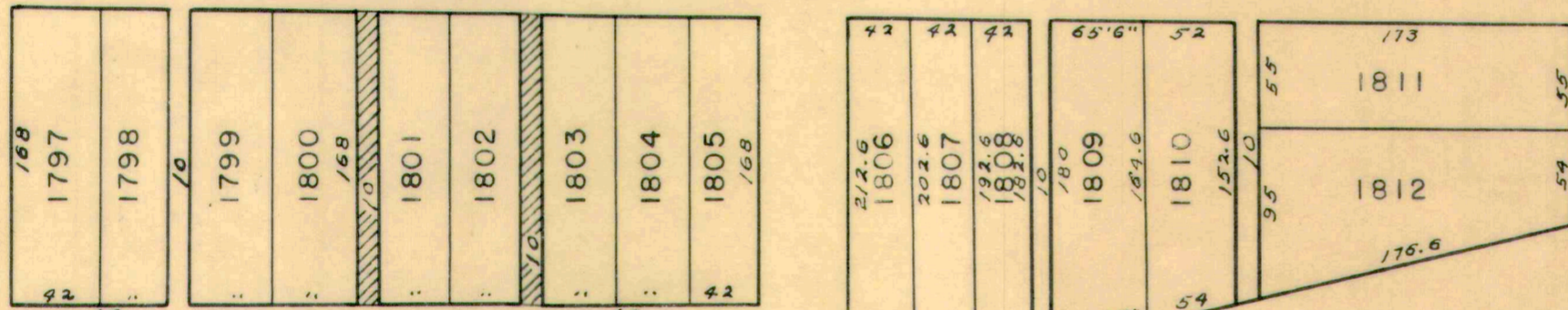
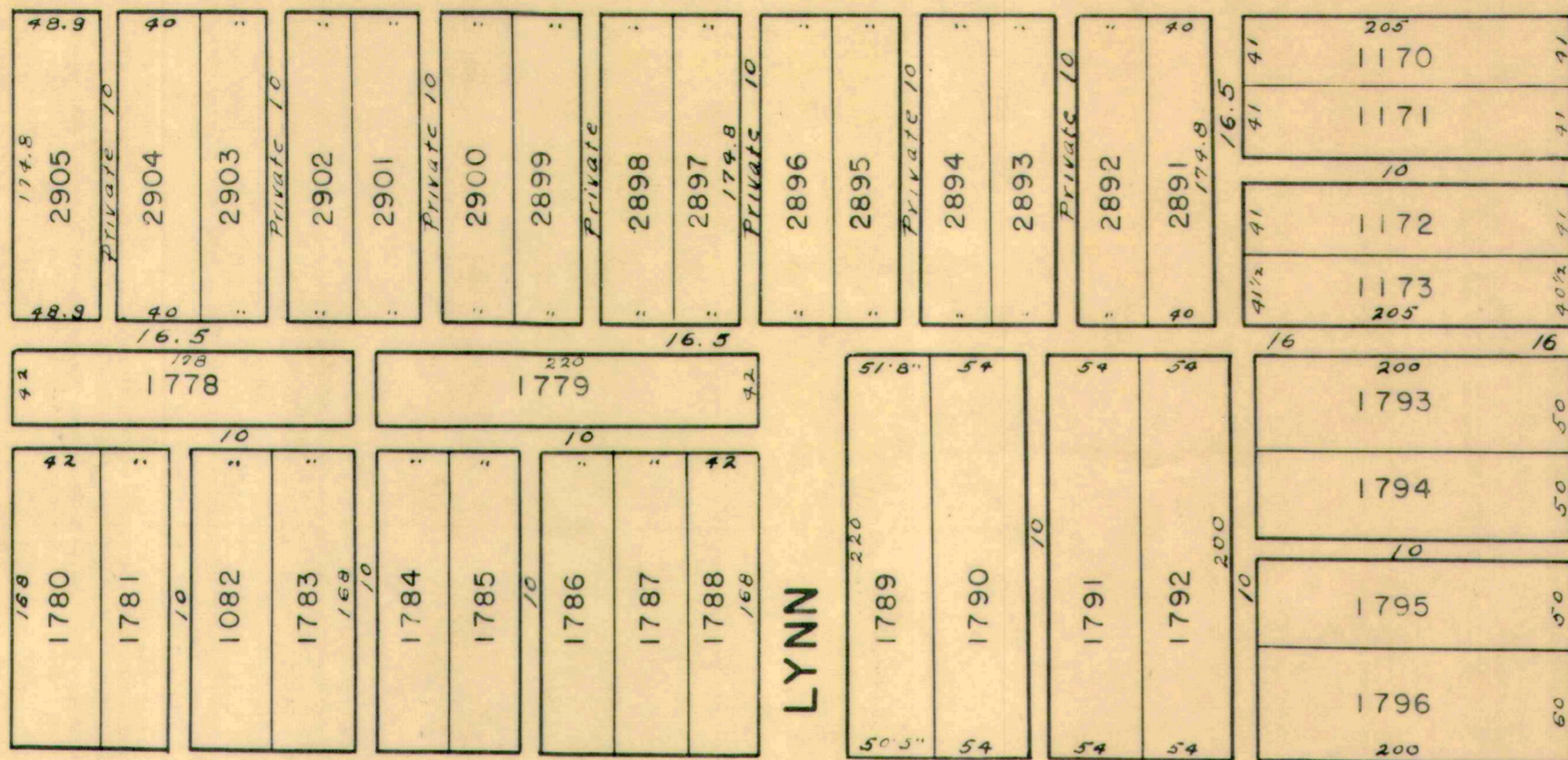
LYNN

PATTERSON

C. C. C. & ST. L. R.R.

CORPORATION LINE

WATER



Robert L. Taylor et ux

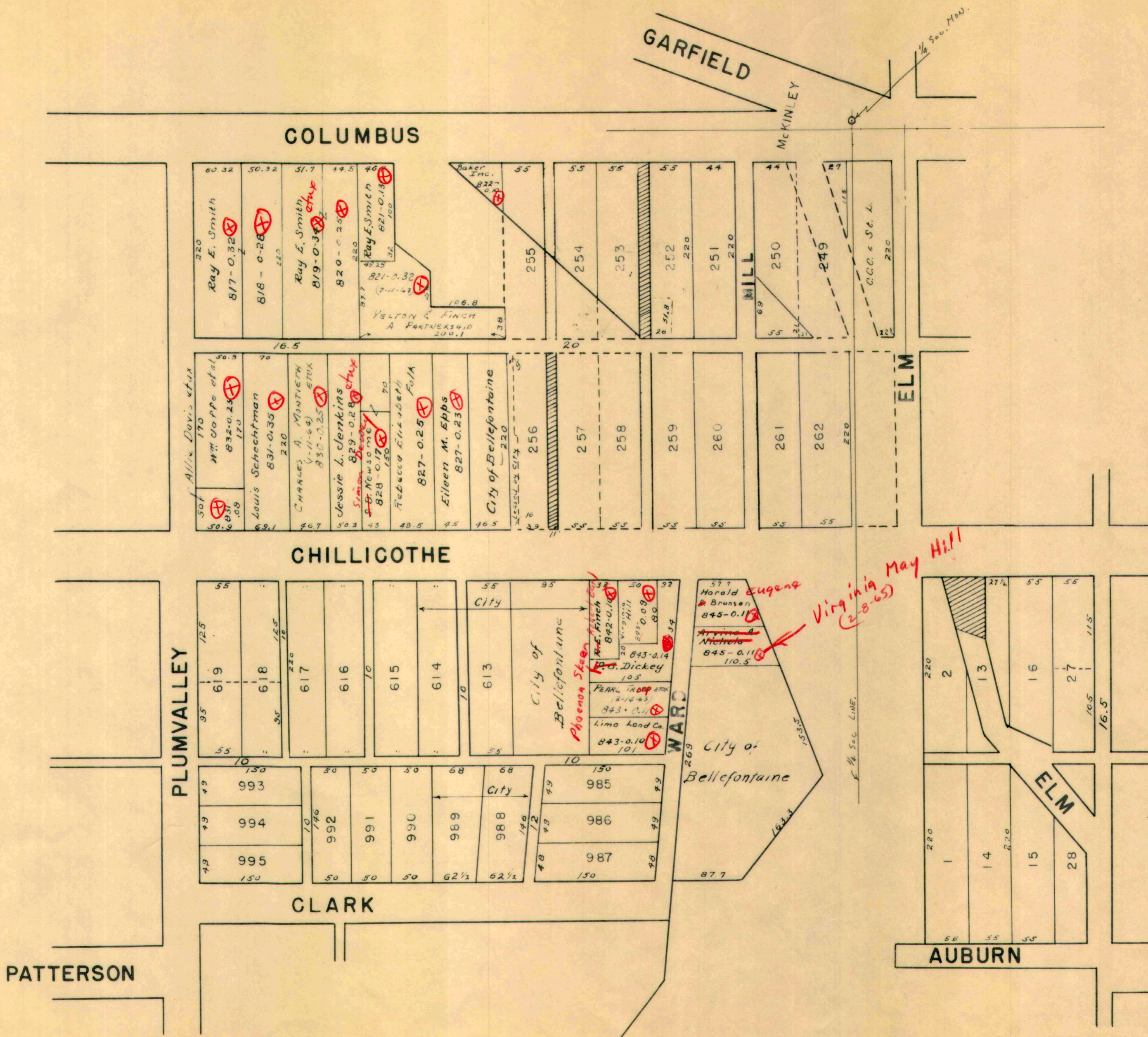
850-3.77

225  
James M. Lowe  
851-0.25  
~~Harrison S. Jarvis et ux~~  
~~852-0.25~~  
HARRISON S. JARVIS  
(2-9-62)  
853-0.25  
Paul Kistner et ux  
854-0.25  
225

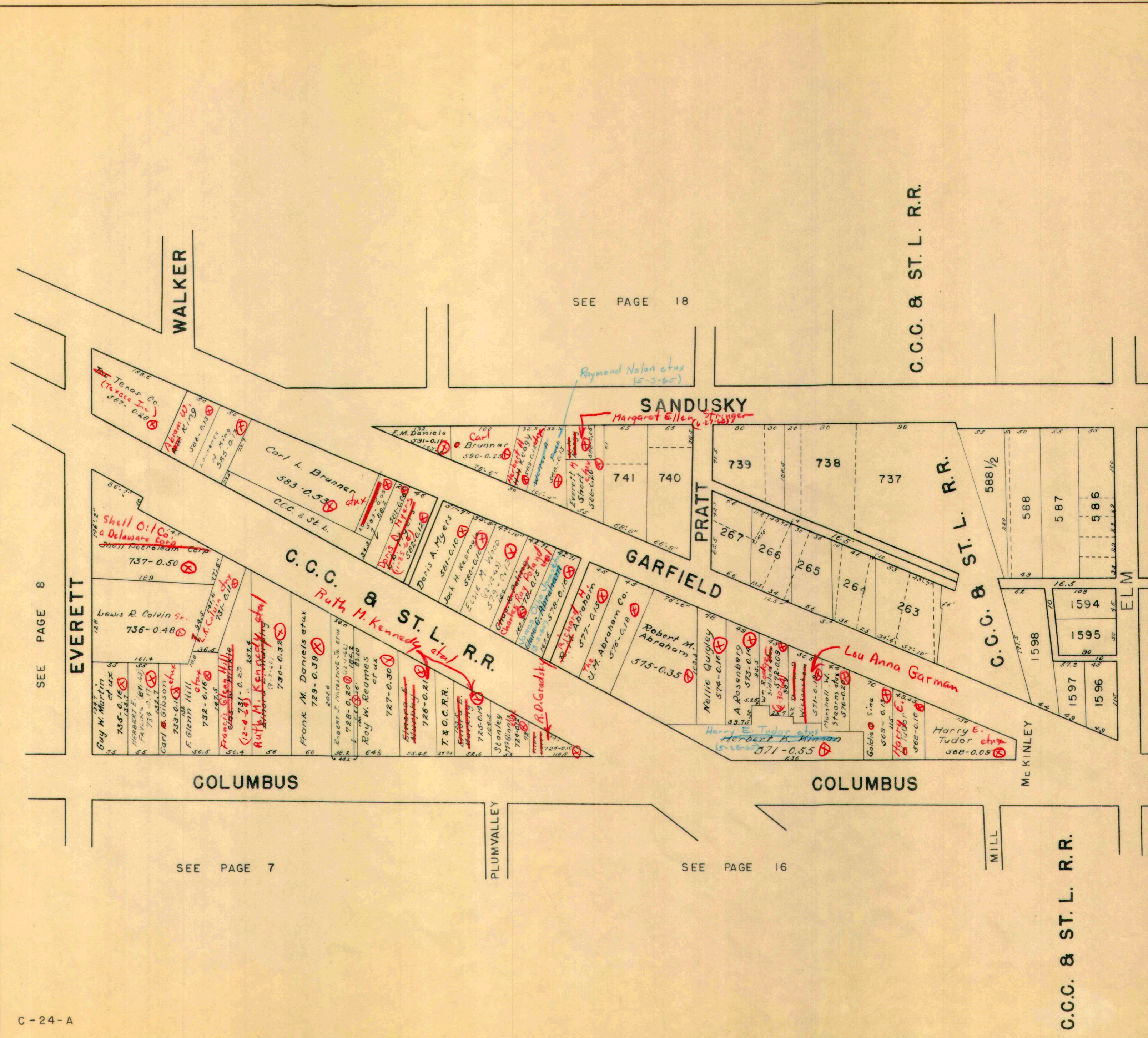


SEE SHEET 7

SEE SHEET 26







SEE PAGE 8

EVERETT

WALKER

SEE PAGE 18

C.C.C. & ST. L. R.R.

SANDUSKY

PRATT

GARFIELD

ST. L. R.R.

C.C.C. & ST. L. R.R.

ELM

SEE PAGE 27

COLUMBUS

COLUMBUS

McKINLEY

SEE PAGE 7

PLUM VALLEY

SEE PAGE 16

MILL

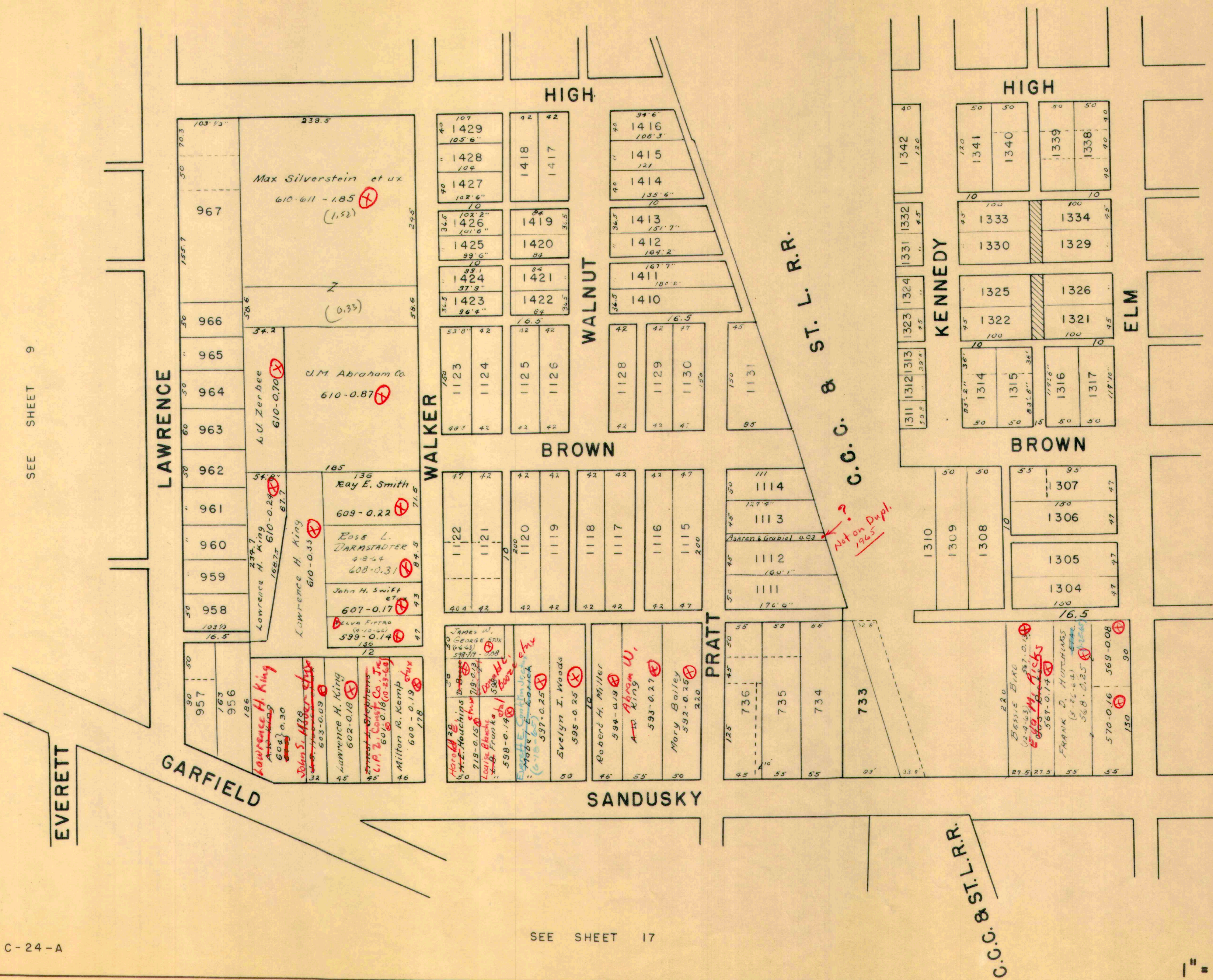
C.C.C. & ST. L. R.R.



SEE SHEET 9

SEE SHEET 28

SEE SHEET 27

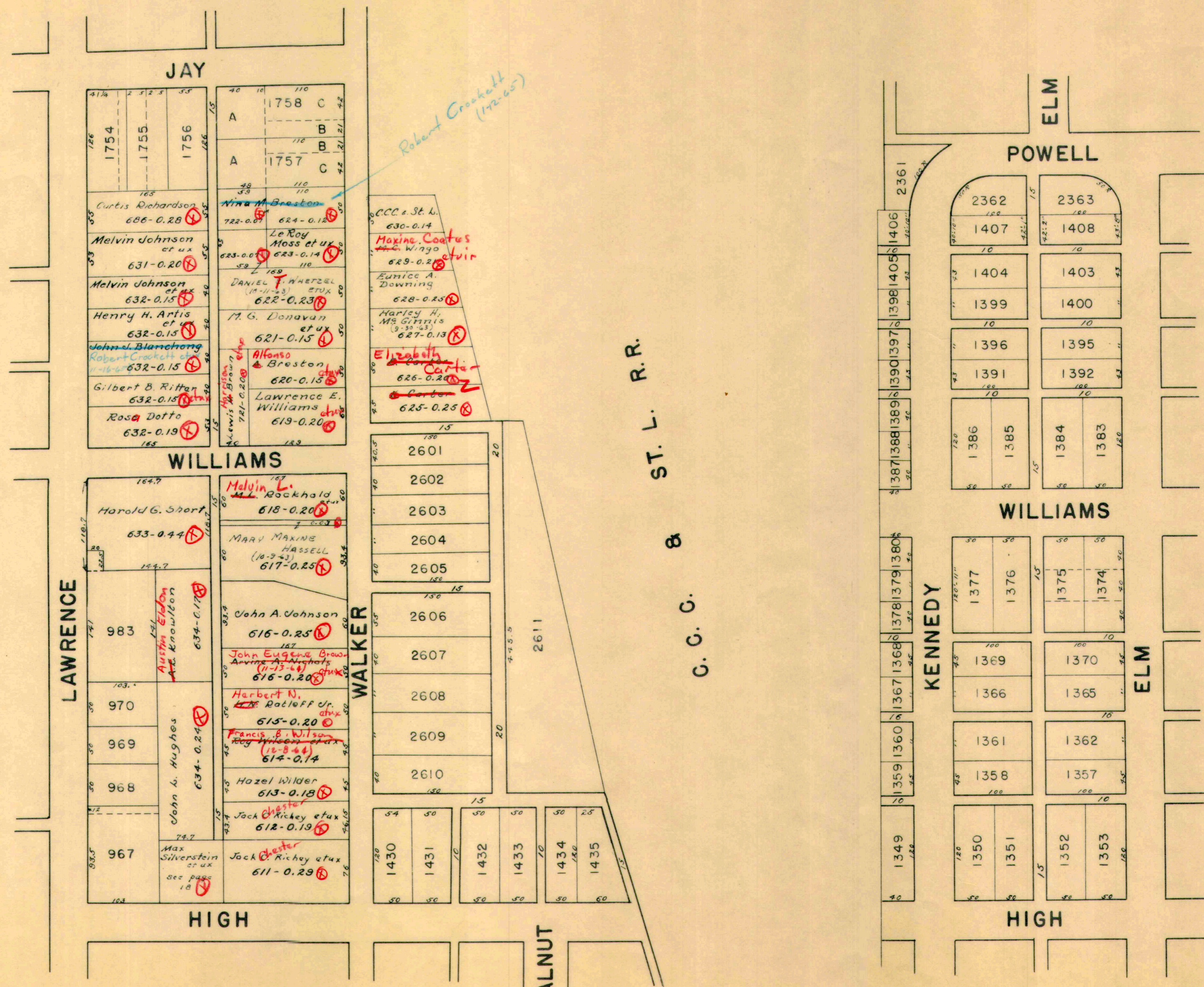




SEE PAGE 20

SEE PAGE 10

SEE PAGE 9



SEE PAGE 29


SEE PAGE 28








CHARLES



SEE SHEET 11

EUCLID

MYRTLE



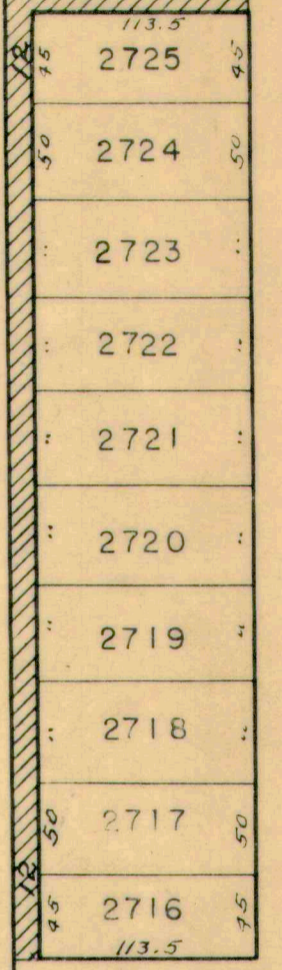
FLORENCE

C. C. C. & ST. L. R. R.

MATCH LINE

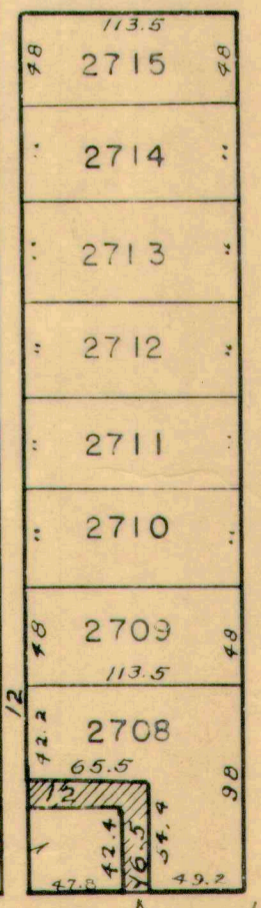


FRANKLIN



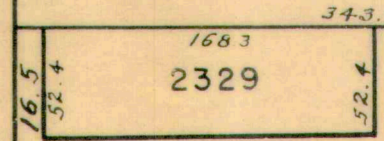
BRUNNELL MANUFACTURING Co.  
H. PENNSYLVANIA CORP.  
(12-30-48)  
500-14.56 Ft. ⊕

GROVE



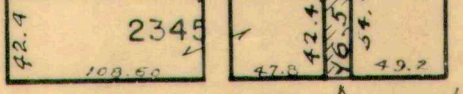
HENRY

SEE SHEET 30



ORCHARD

ELM



Vacated  
Vol. 237 P. 526



CORPORATION LINE

C. C. C. & ST. L. R. R.

SEE PAGE 12

CHARLES

EUCLID

ROCKWELL MANUFACTURING CO.  
A PENNSYLVANIA CORP.  
12-27-63  
500-14.56 Pt. X

MATCH LINE

113.5	2746	41.9
4.5	2745	4.5
4.5	2744	50
4.5	2743	4.5
4.5	2742	4.5
4.5	2741	4.5
4.5	2740	4.5
4.5	2739	4.5
4.5	2738	4.5
4.5	2737	50
4.5	2736	4.5
113.5		

OAK

113.5	2735	4.5
4.5	2734	50
4.5	2733	4.5
4.5	2732	4.5
4.5	2731	4.5
4.5	2730	4.5
4.5	2729	4.5
4.5	2728	4.5
4.5	2727	50
4.5	2726	4.5
113.5		


HENRY

FRANKLIN

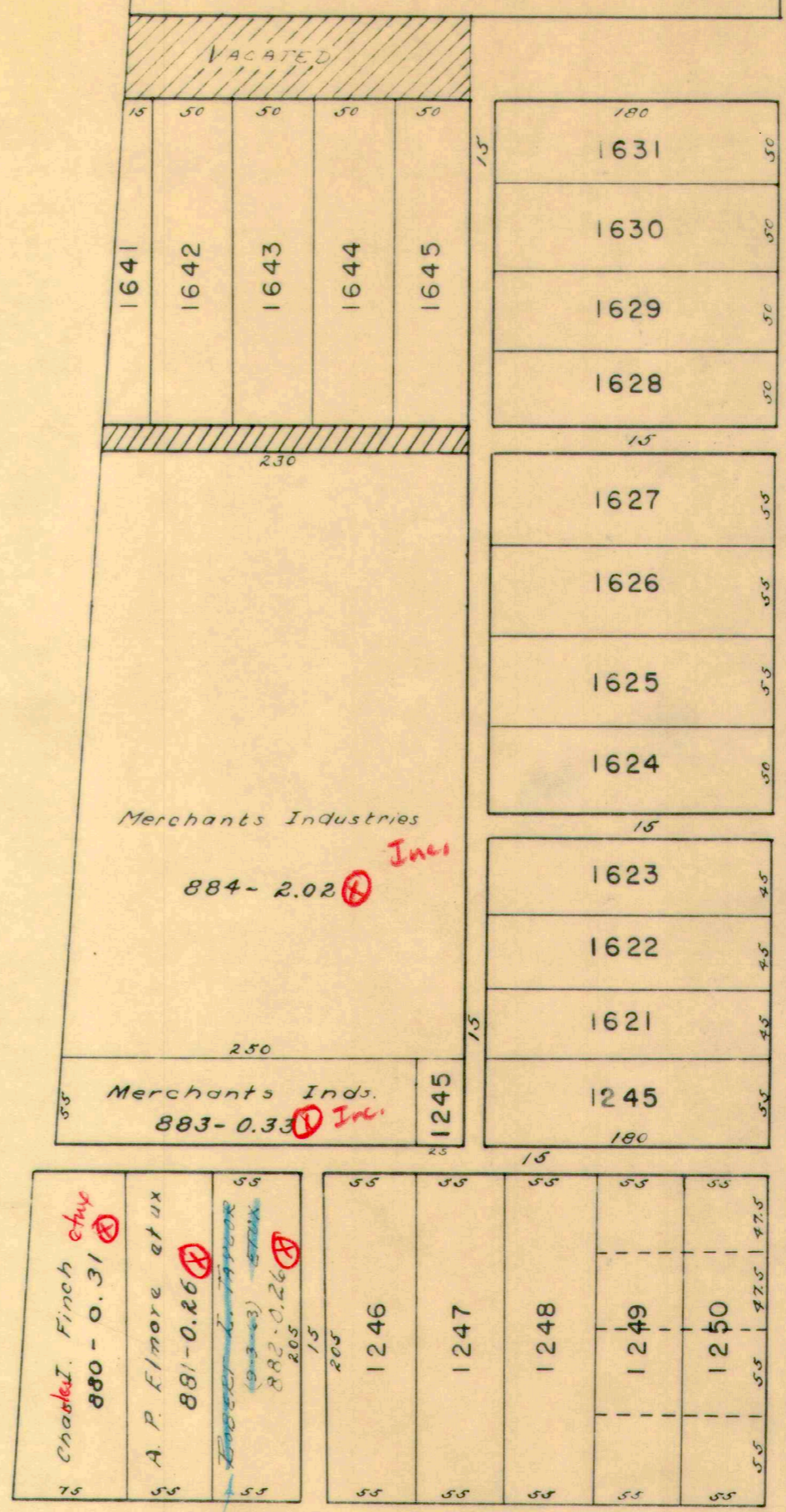
SEE PAGE 31



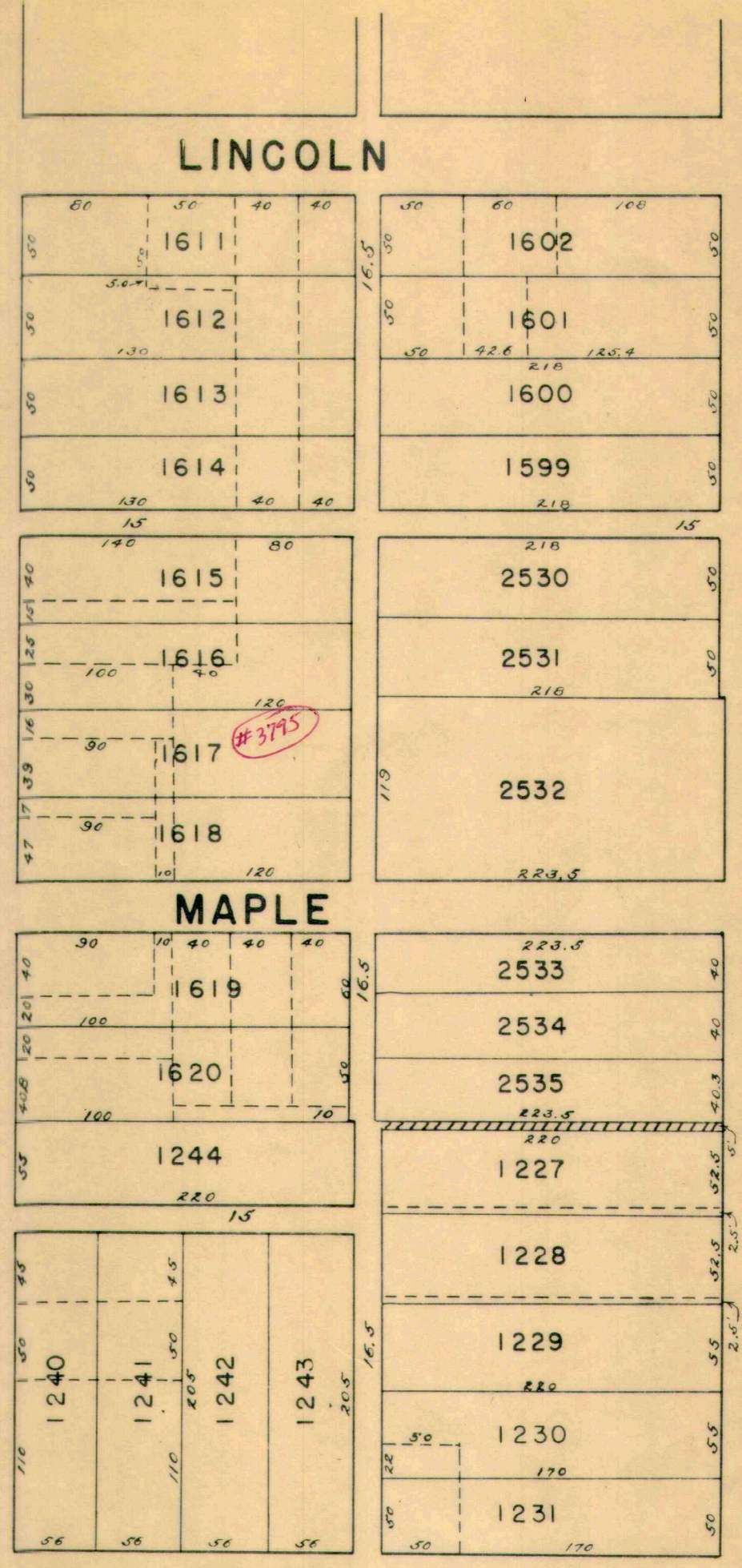
SEE PAGE 14



C.C.C. & ST. L. R.R.



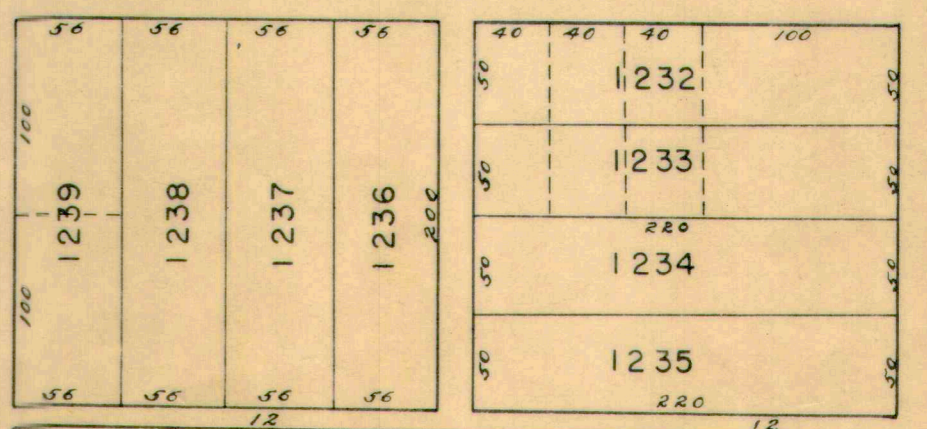

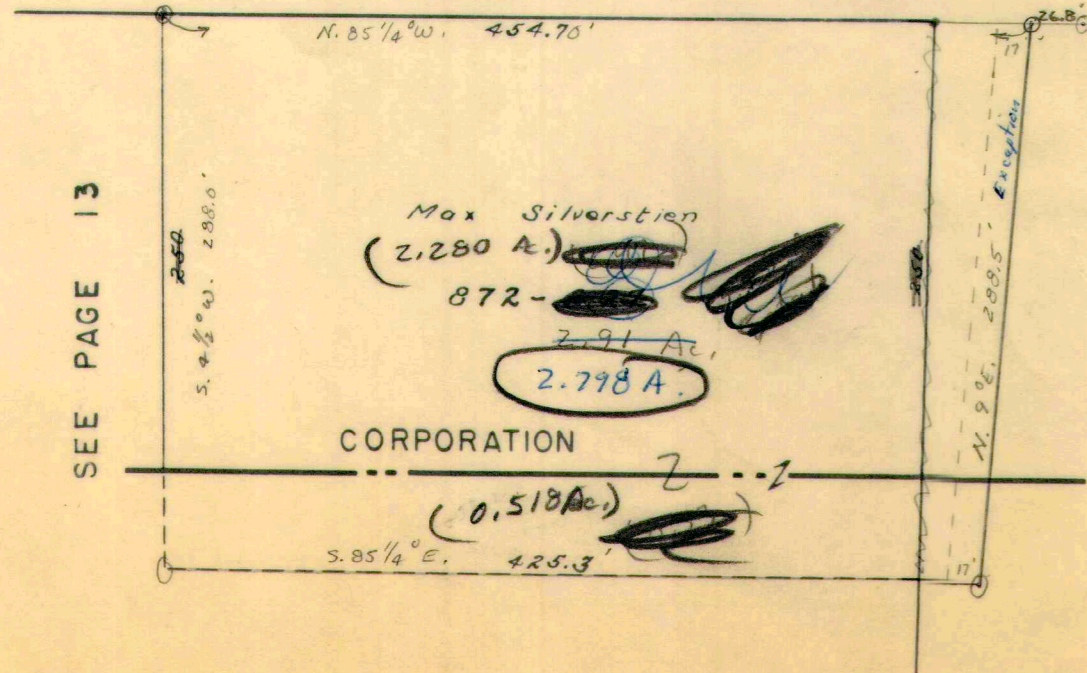
DETROIT



MAIN

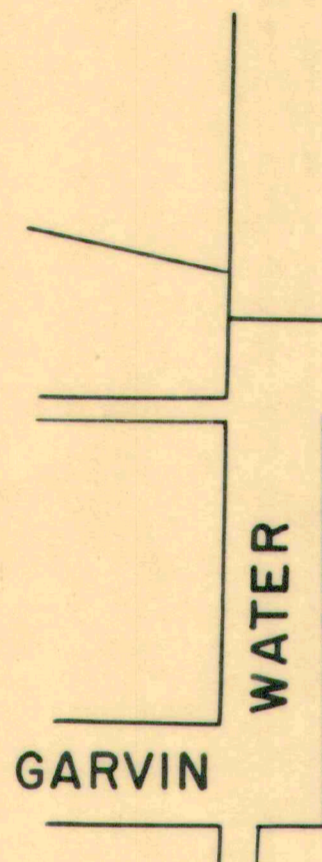
SEE PAGE 35

SEE PAGE 13





SEE SHEET 14



WATER

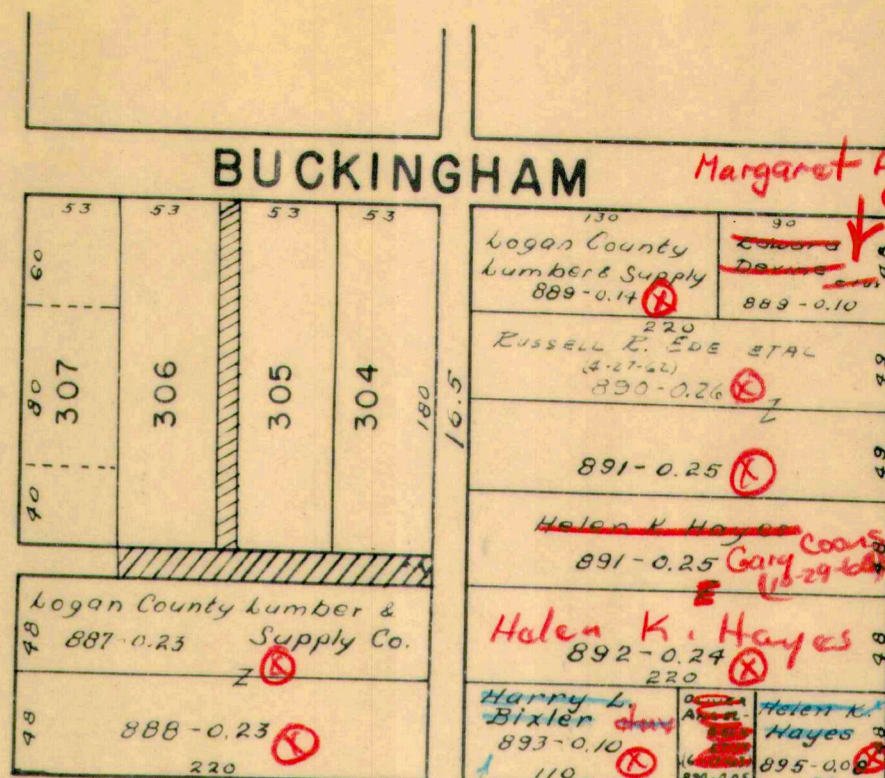
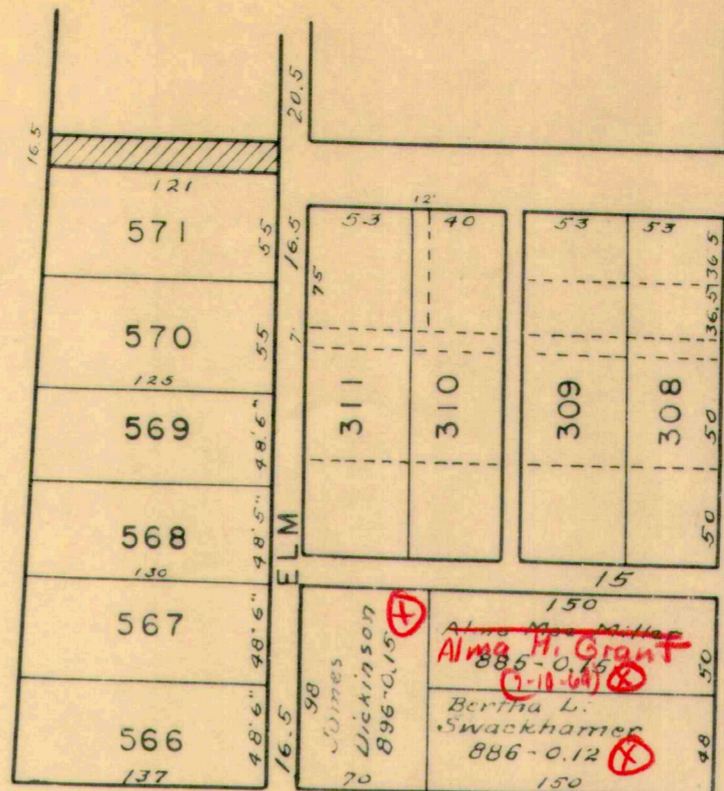
WATER



C.C.C. & ST. L. R.R.

Lot 1640

VACATED



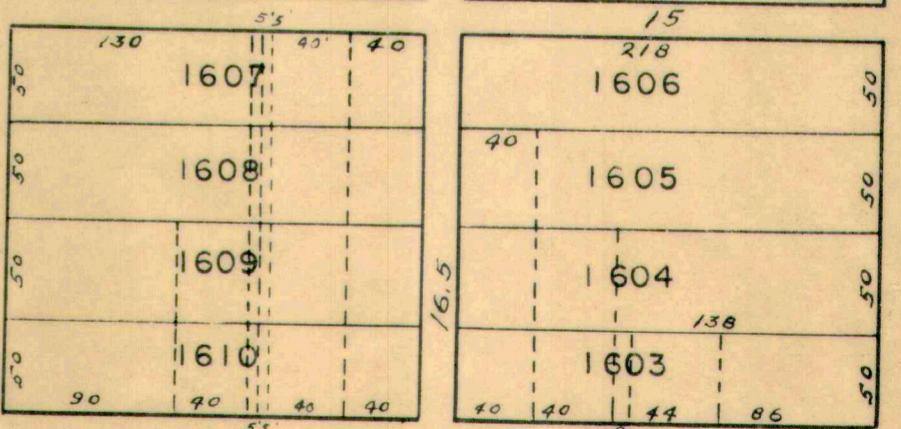
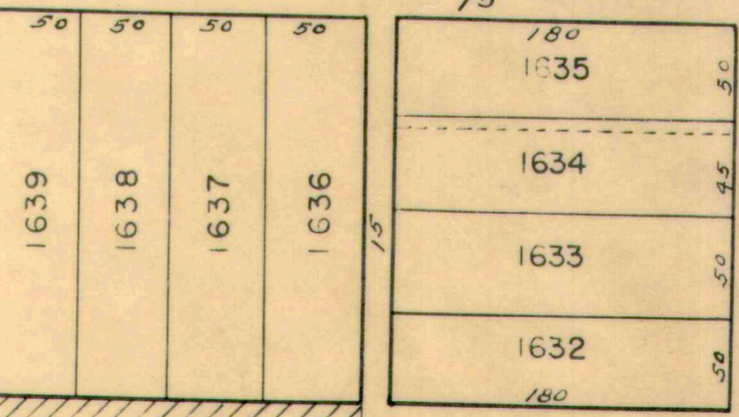
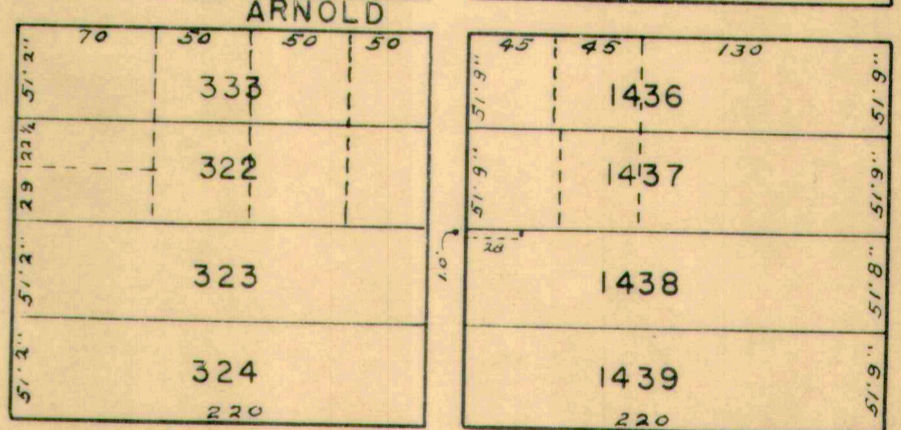
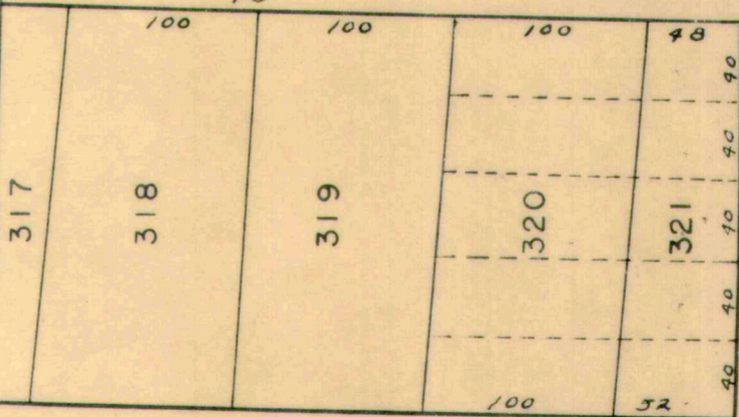
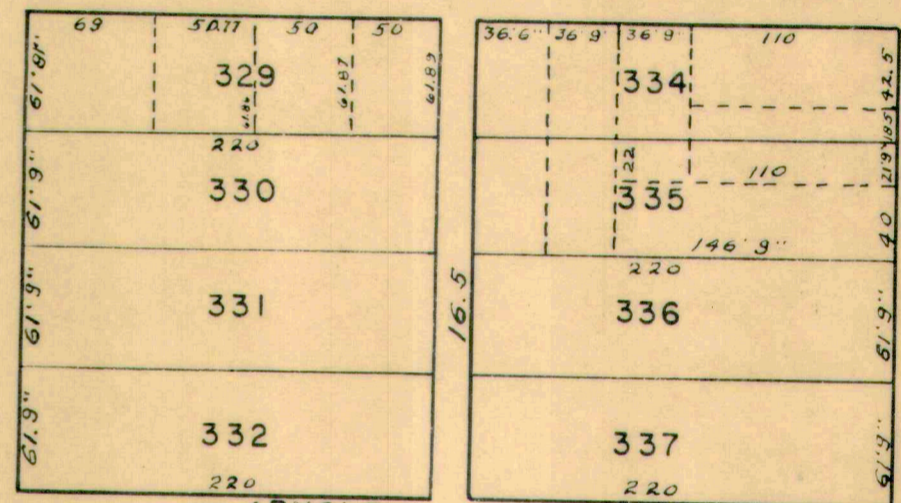
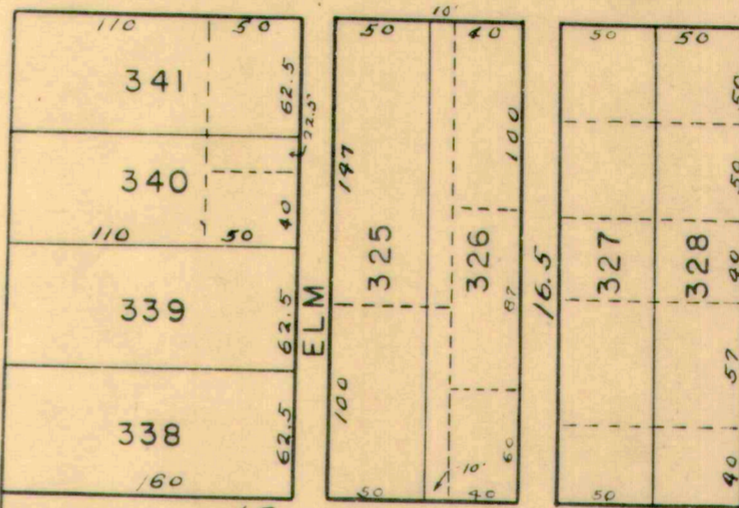
Margaret A. Wayne (7-20-64)

Helen K. Hayes 892-0.24

Harry L. Bixler 893-0.10

Margaret K. Bixler (3-20-65)

C.D. Macomber (10-26-64) atx



SPRING

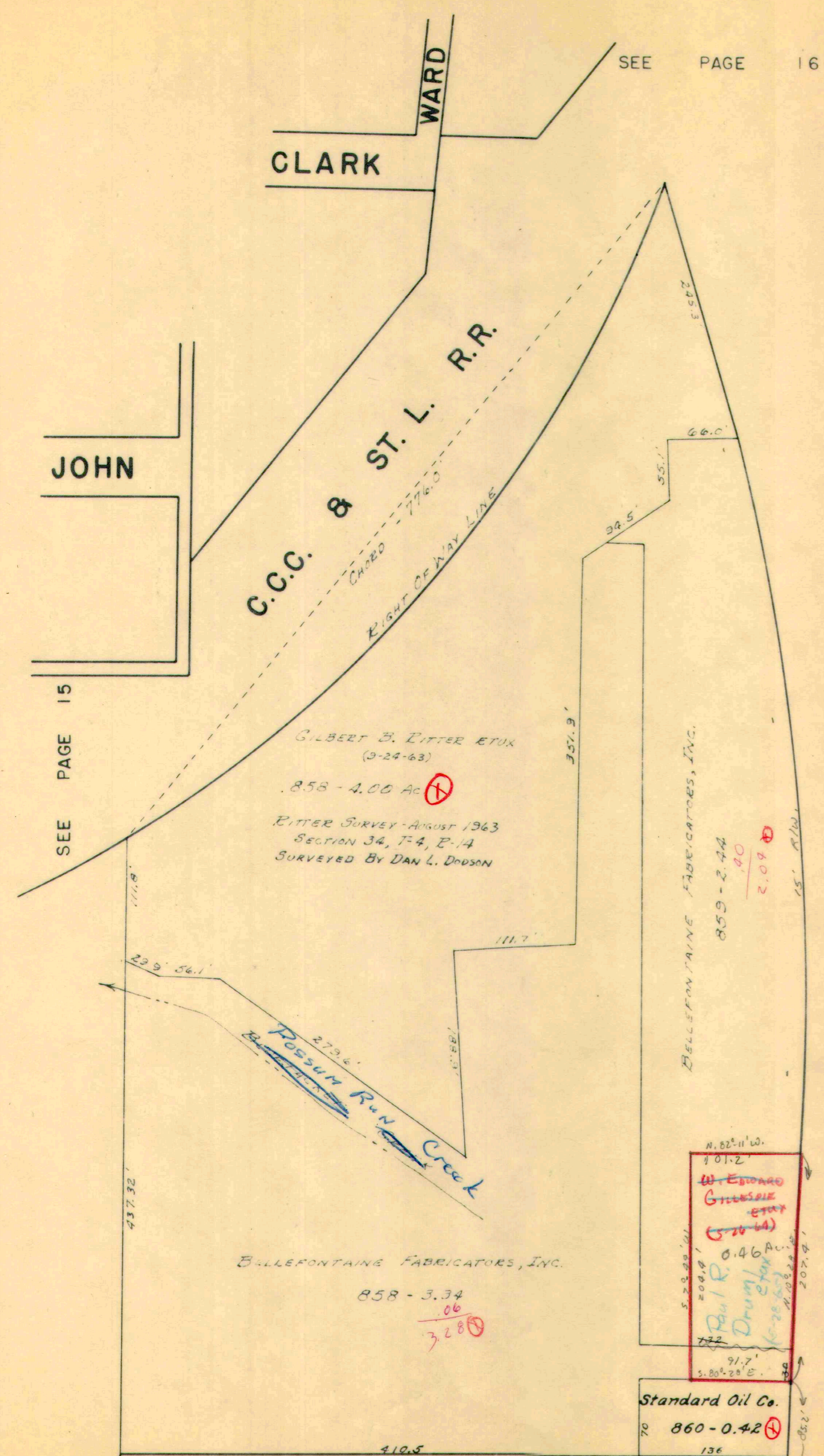
CANTWELL

MAIN

COLTON

SEE SHEET 36



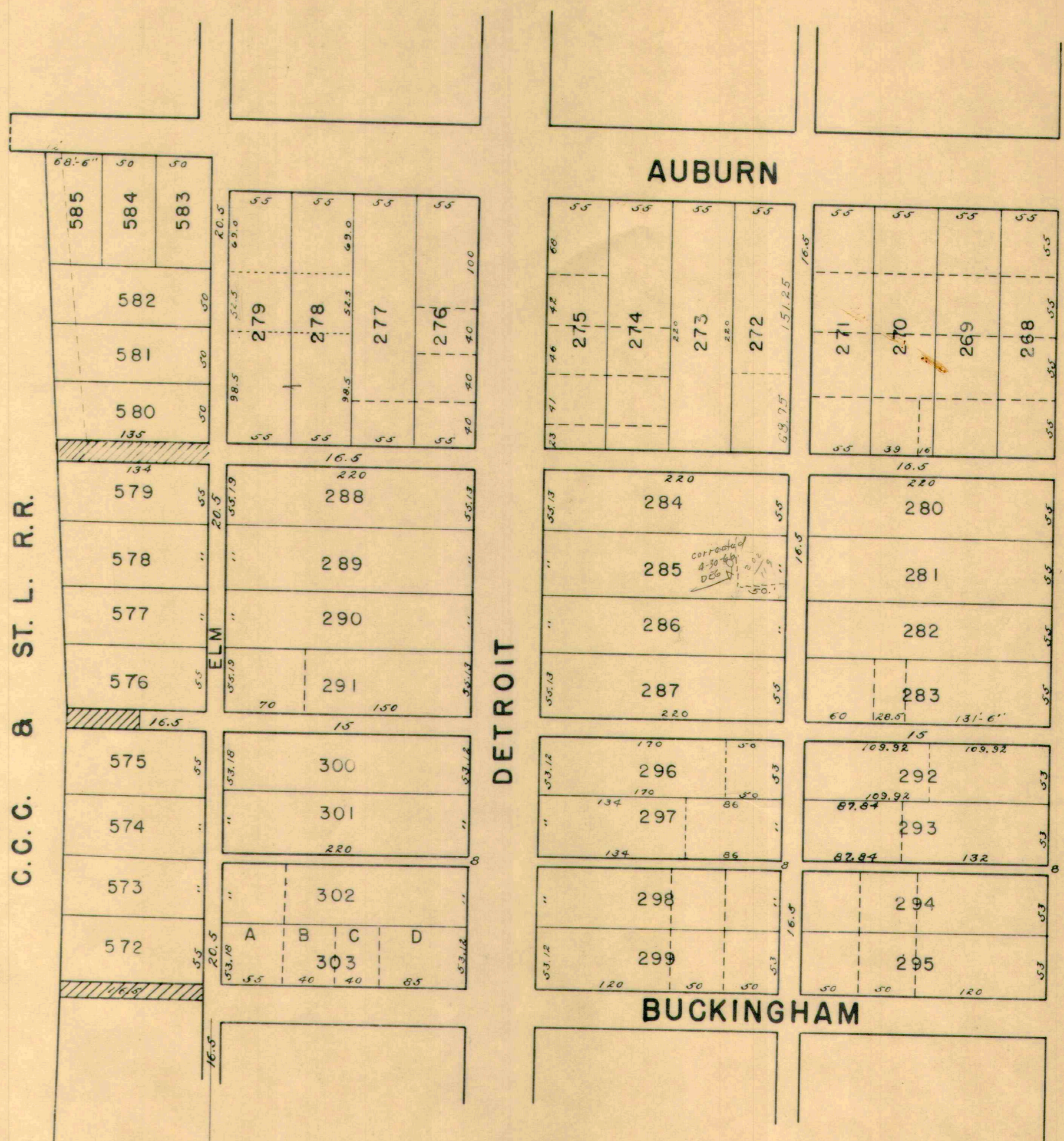


SEE PAGE 16

SEE PAGE 26

SEE PAGE 15

WATER  
C-24-A SEE PAGE 14



MAIN

PATTERSON

SEE PAGE 36

SEE PAGE 37

SEE PAGE 37

SEE PAGE 37

SEE PAGE 37

SEE PAGE 37

SEE PAGE 37

SEE PAGE 37

SEE PAGE 37

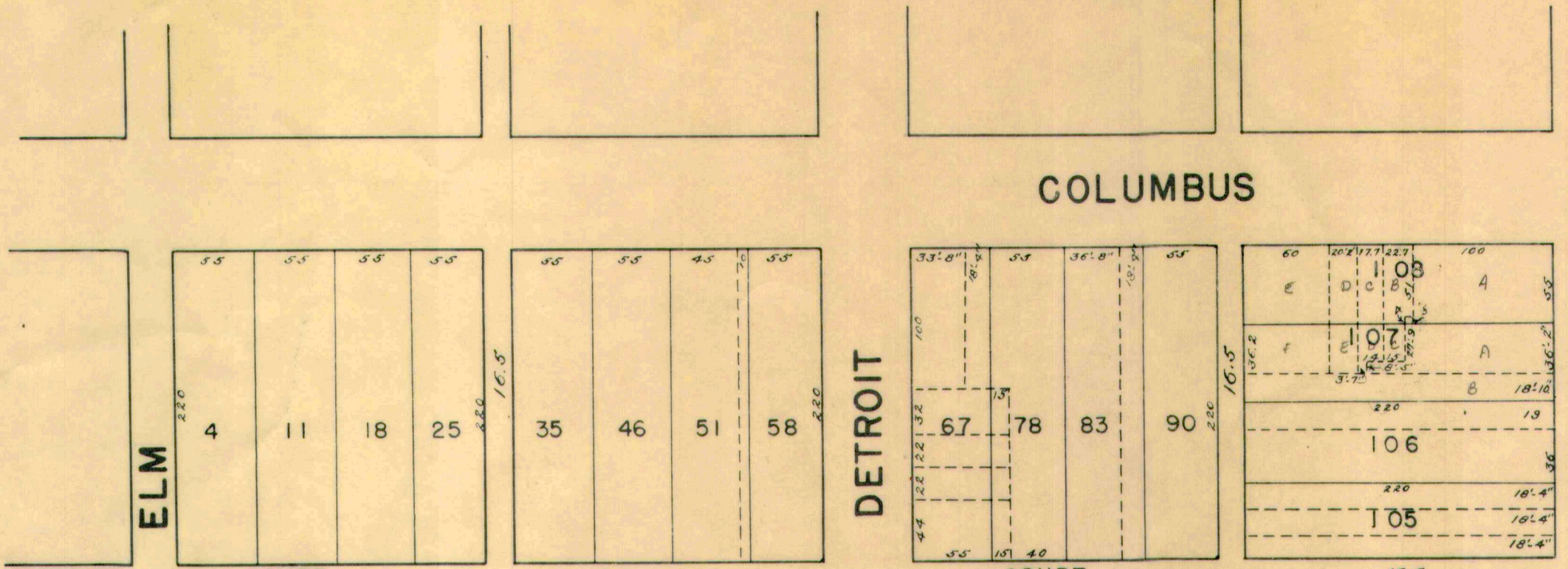
SEE PAGE 24

1" = 100'



SEE SHEET 27

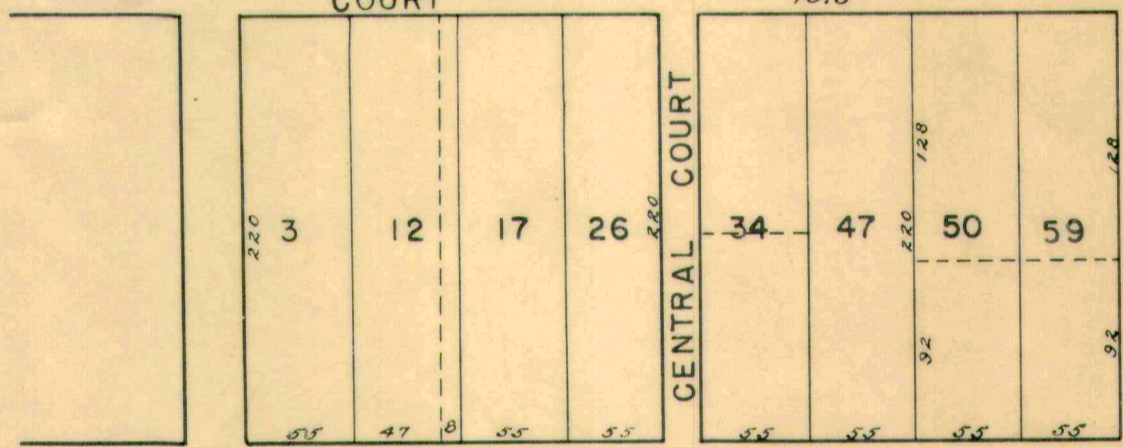
COLUMBUS



COURT

SEE SHEET 16

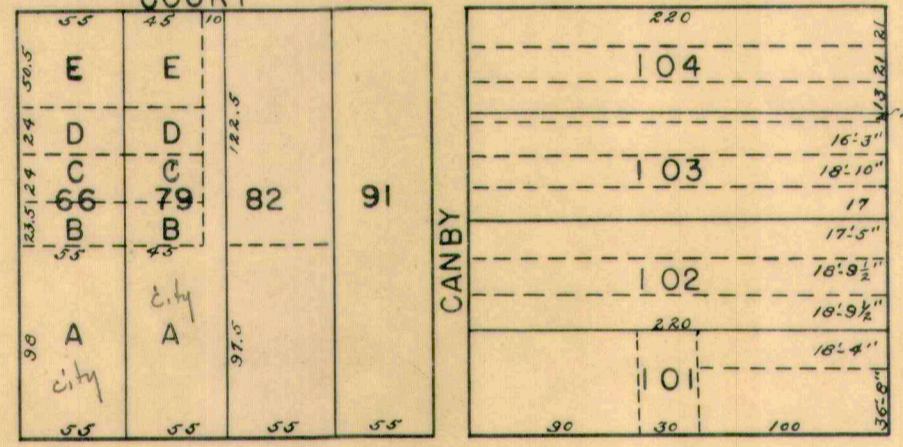
COURT



CENTRAL COURT

DETROIT

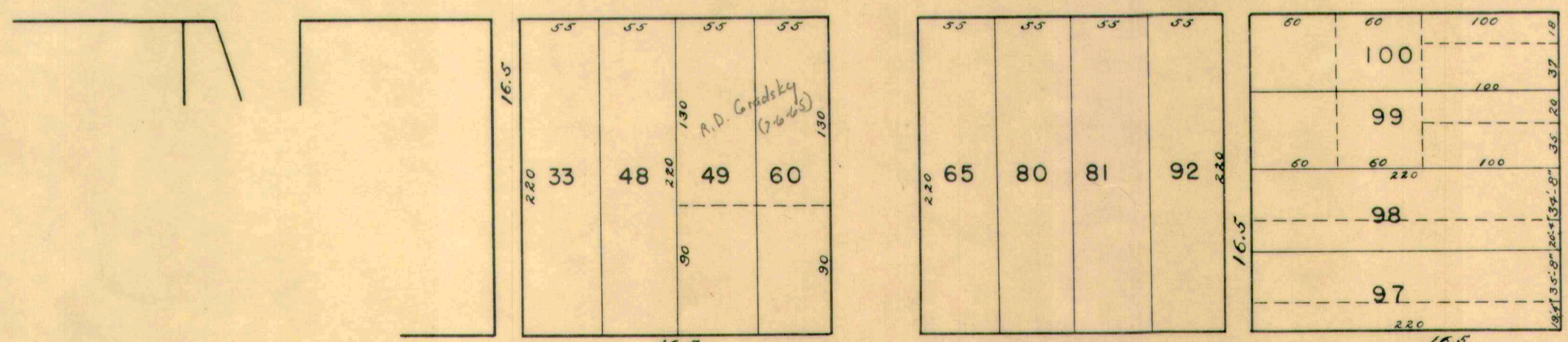
COURT



MAIN

SEE SHEET 37

CHILLICOTHE



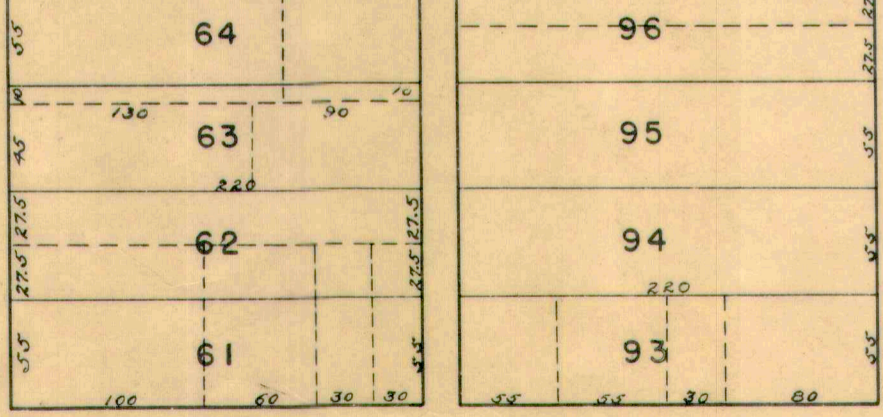
ELM

CANBY

SEE SHEET 16

ELM

COURT



AUBURN

SEE SHEET 25



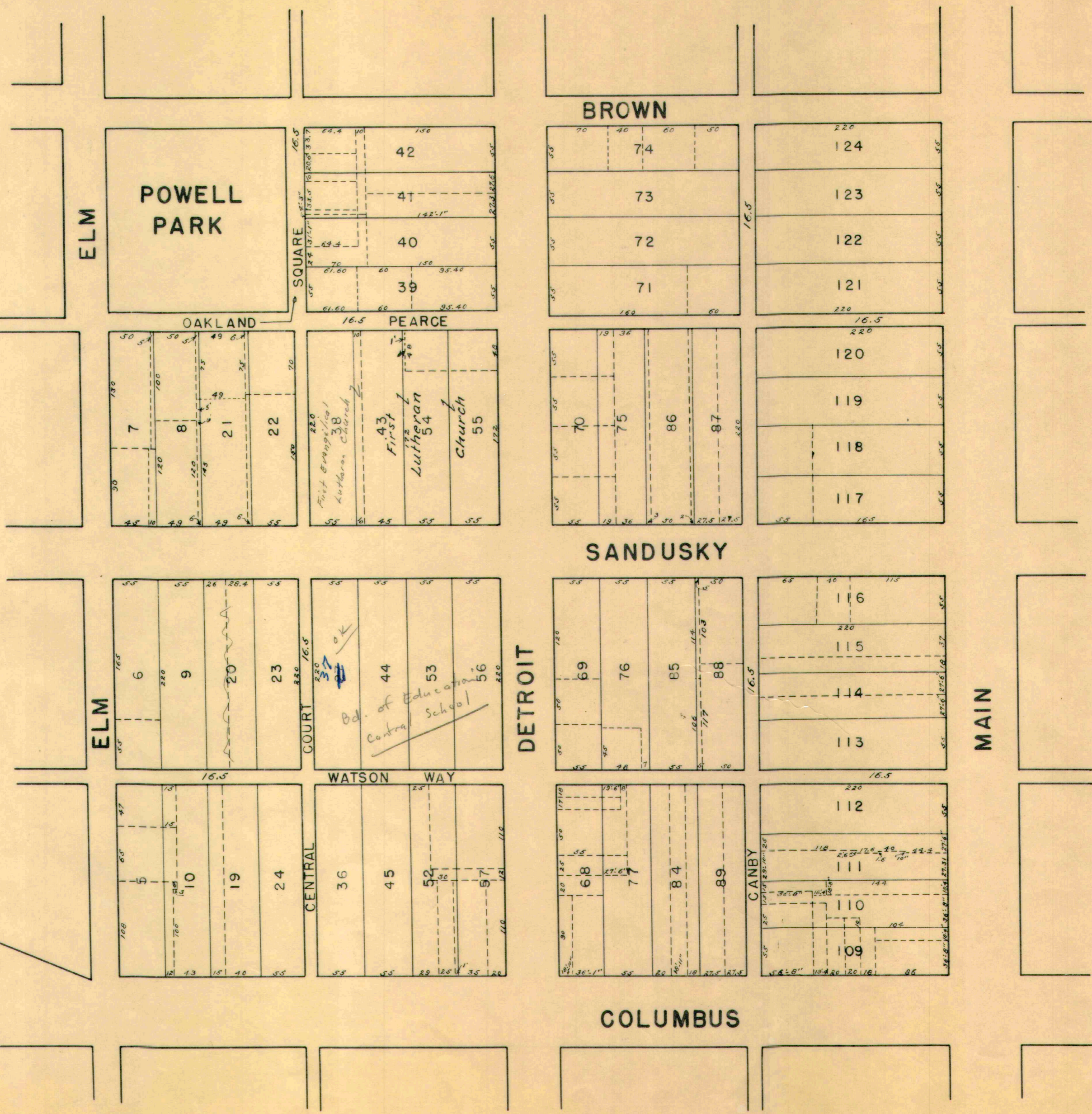


SEE PAGE 28

SEE PAGE 18

SEE PAGE 17

GARFIELD  
COLUMBUS



SEE PAGE 38

SEE PAGE 26







SEE PAGE 21

SEE PAGE 30

SEE PAGE 20

SEE PAGE 42

SEE PAGE 41

SEE PAGE 40

ELM

HENRY

DETROIT

MAIN

PALMER

ORCHARD

2346	2707	2787	Robert Kemper 520-0.17
2347	2706	2788	WILLIAM G. FULTZ (8-30-63) 523-0.15
2348	2705	2789	RALPH N. GOSSARD (6-14-63) 530-0.15
2349	2704	2790	Chas. Sprankle 531-0.16
2350	2703	2791	IVA M. PETERS (7-22-62) 532-0.17
2351	2365	1510	1534
2352	2366	1511	1535
2353	2367	1512	1536
2354	2368	1513	1537
2355	2369	1514	1538
2356	2370	1515	1539
2357	2371	1516	1540
2358	2372	1517	1541
2359	2373		
2360	2374		
	2375		

Mildred G. Bonn 533-0.15	Mary H. Carter 538-0.16
J. Phillip Vaughn 534-0.15	Marilyn J. Hanaway 540-0.29
James B. Pate 535-0.15	Everett A. Kegg 541-0.27
William T. Hackett et ux 536-0.26	
Jessie W. Hill 537-0.26	DELVEY E. KEGG (2-15-64) 542-0.25
Clifton Williams Jr. 538-0.28	Roger W. Mathews et ux Russell A. Hummer et ux 542-0.25
1550	1558
1551	1559
1552	1560
1553	1561
1554	1562
1555	1563
1556	1564
1557	1565

POWELL

2364	1518	1520	1542
1409	1519	1521	1543
1402	1522	1544	1545
1401	1523	1546	1547
1394	1524	1526	1548
1393	1525	1527	1549
1382			
1381			

1269	1270	1271	JAMES L. KIPPLER et ux (3-30-68) 544-0.08
1268			James F. Waddie W. H. Collins (8-29-64) 545-0.17
1267			Marshall W. Stearns et ux 546-0.25
1266			Lucinda M. Alexander 547-0.25
1265			Mae Hostaller 547-09
1264			Wilson B. Downing 547-0.16
1263			William J. Beelman Jr. David M. Kegg et ux (7-31-60) 548-0.23
1262			Francis L. Lytle 548-0.02
1261			2470
			2471
			2472
			2468
			2469

WILLIAMS

RUSH

Harold E. Daniels et ux

Robert E. Gardner et ux (5-27-60)





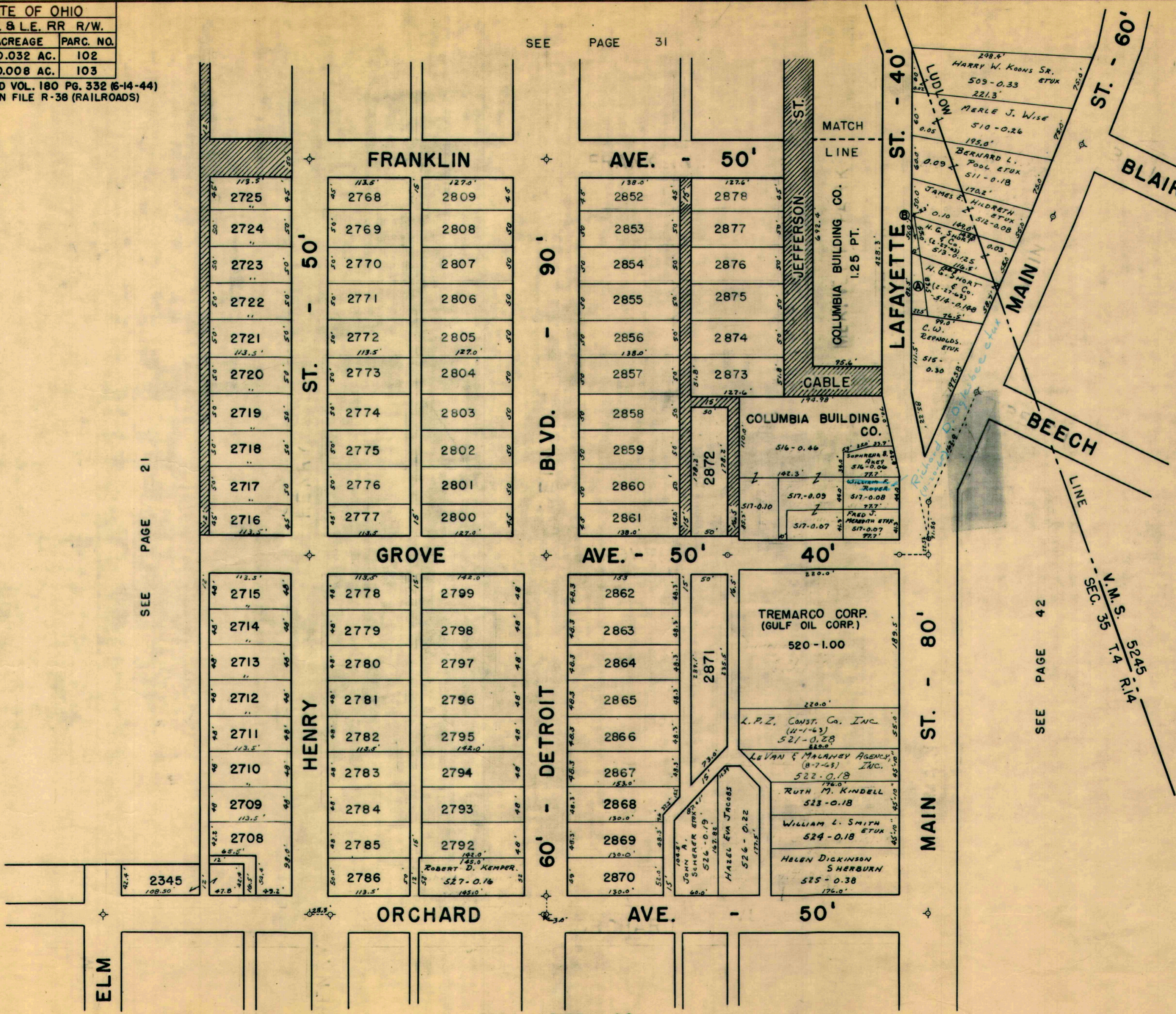
STATE OF OHIO		
OLD C. & L.E. RR R/W.		
TRACT	ACREAGE	PARC. NO.
A	0.032 AC.	102
B	0.008 AC.	103

SEE DEED VOL. 180 PG. 332 (6-14-44)  
SEE PLAN FILE R-38 (RAILROADS)

SEE PAGE 31

SEE PAGE 21

SEE PAGE 29



ELM

FRANKLIN

AVE. - 50'

GROVE

AVE. - 50'

ORCHARD

AVE. - 50'

60' - DETROIT

LAFAYETTE ST. - 40'

MAIN ST. - 80'

ST. - 60'

BLAIR

BEECH

V.M.S. SEC. 35 T.4 R.14 5245



STATE OF OHIO		
OLD C. & L. E. RR R/W.		
TRACT	ACREAGE	PARC. NO.
A	0.95 AC.	108
B	0.196 AC.	107
C	0.245 AC.	106
D	0.090 AC.	105
E	0.047 AC.	104
F	0.004 AC.	

SEE DEED VOL. 180 PG. 332 (6-14-44)  
SEE PLAN FILE R-38 (RAILROADS)

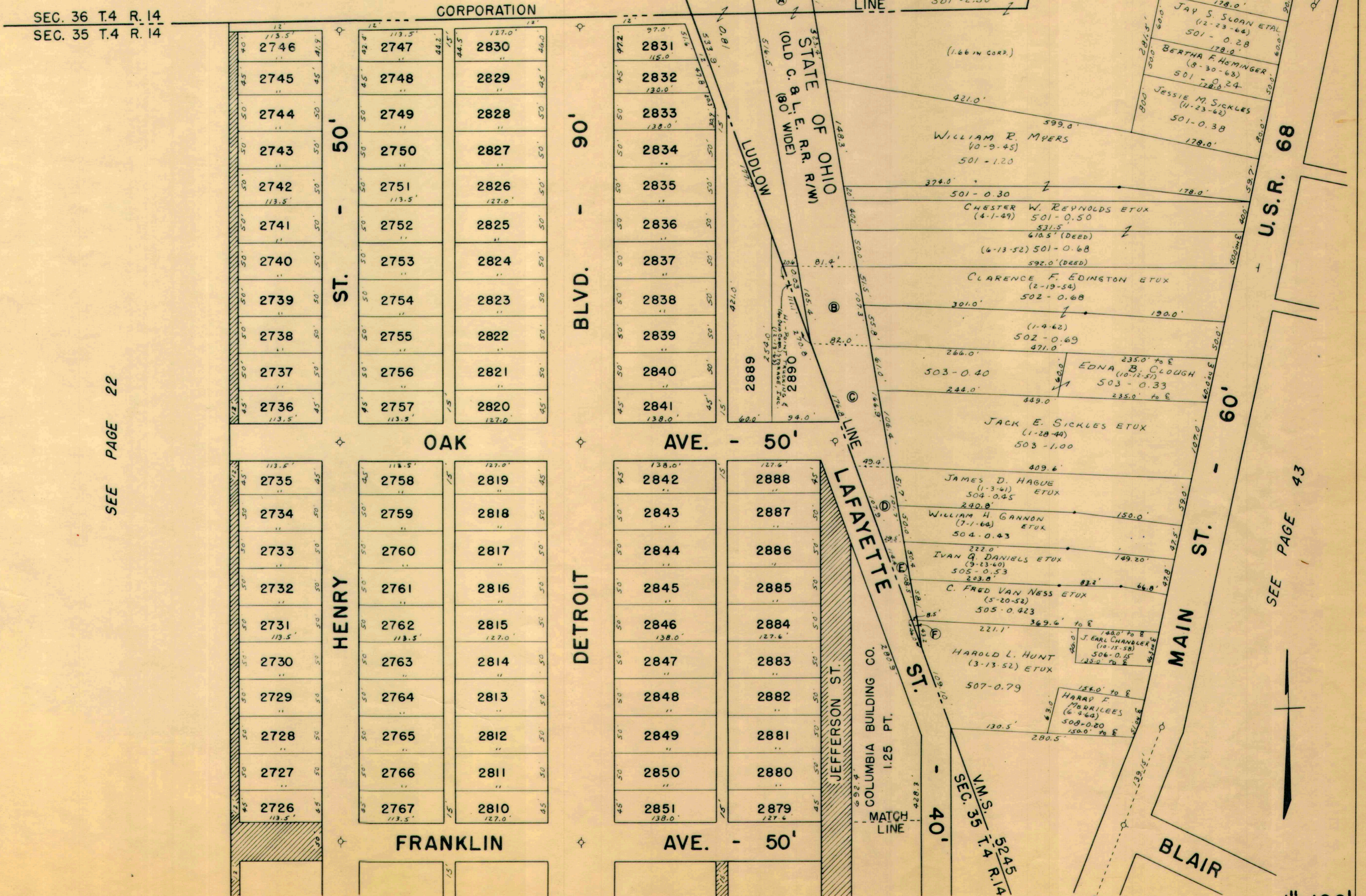
SEC. 36 T.4 R. 14  
SEC. 35 T.4 R. 14

SEE LAKE TOWNSHIP  
PAGE 4

SEE LAKE TOWNSHIP  
PAGE 8

SEE PAGE 44

31

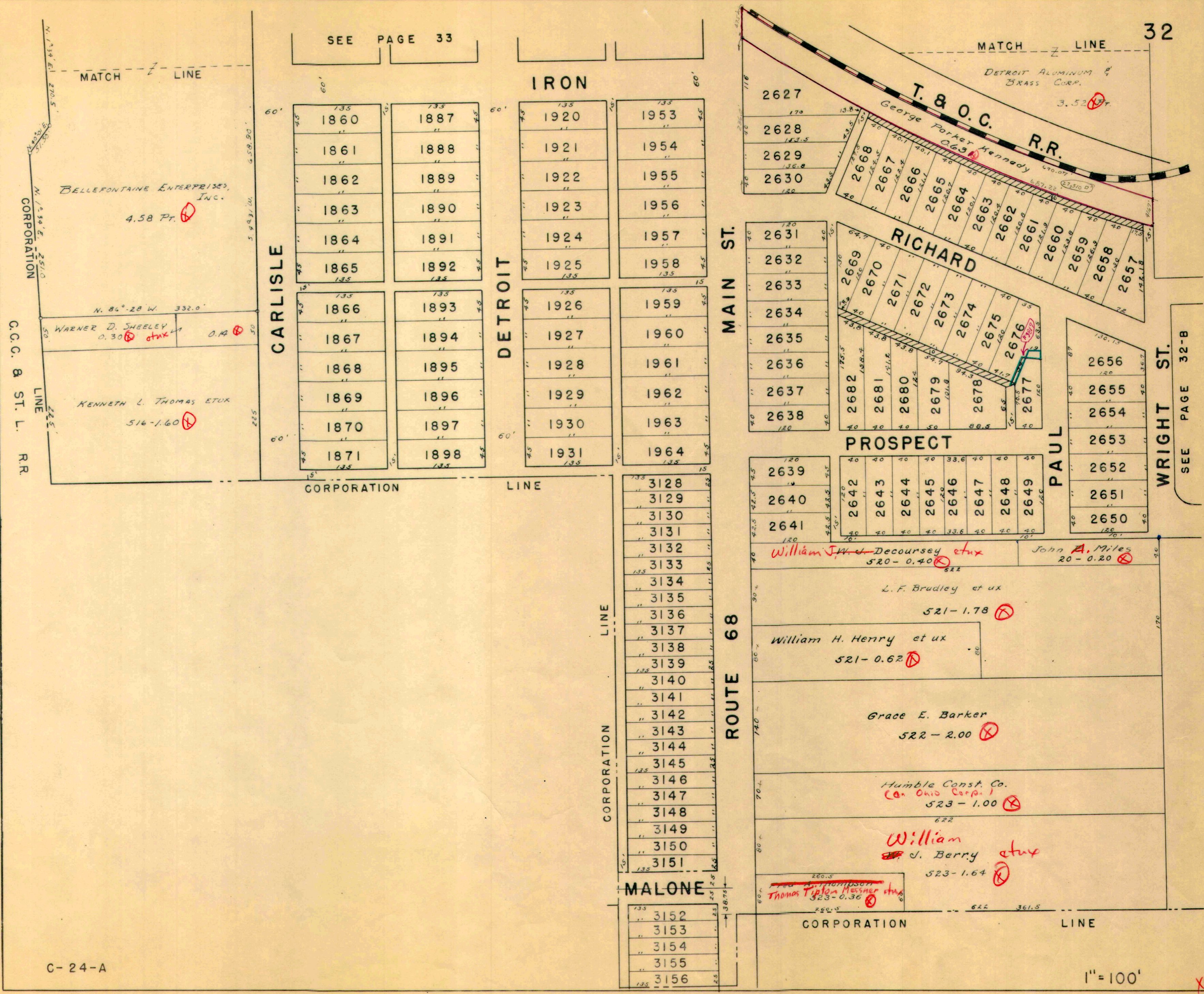


SEE PAGE 22

SEE PAGE 43

DRAWN 9/20/65 D.E.G.





SEE PAGE 33

MATCH LINE

MATCH LINE

IRON

CARLISLE

DETROIT

MAIN ST.

RICHARD

PROSPECT

PAUL

WRIGHT ST.

C.C.C. & ST. L. R.R.

BELLEFONTAINE ENTERPRISES, INC.  
4.58 Pt.

WARNER D. SHEELEY  
0.30 et ux 0.14

KENNETH L. THOMAS ETUX  
516-1.60

2627  
170  
2628  
143.5  
2629  
136.8  
2630  
120

T. & O.C. R.R.  
George Parker Kennedy  
0.63  
2668  
2667  
2666  
2665  
2664  
2663  
2662  
2661  
2660  
2659  
2658  
2657

2631  
2632  
2633  
2634  
2635  
2636  
2637  
2638

2669  
2670  
2671  
2672  
2673  
2674  
2675  
2676  
2677

2656  
2655  
2654  
2653  
2652  
2651  
2650

3128  
3129  
3130  
3131  
3132  
3133  
3134  
3135  
3136  
3137  
3138  
3139  
3140  
3141  
3142  
3143  
3144  
3145  
3146  
3147  
3148  
3149  
3150  
3151

MALONE  
3152  
3153  
3154  
3155  
3156

William J. Decoursey et ux  
520-0.40

John A. Miles  
20-0.20

L. F. Bradley et ux  
521-1.78

William H. Henry et ux  
521-0.62

Grace E. Barker  
522-2.00

Humble Const. Co.  
(an Ohio Corp.)  
523-1.00

William J. Berry et ux  
523-1.64

Thomas Thompson  
Thomas Tipton Messner et ux  
523-0.36

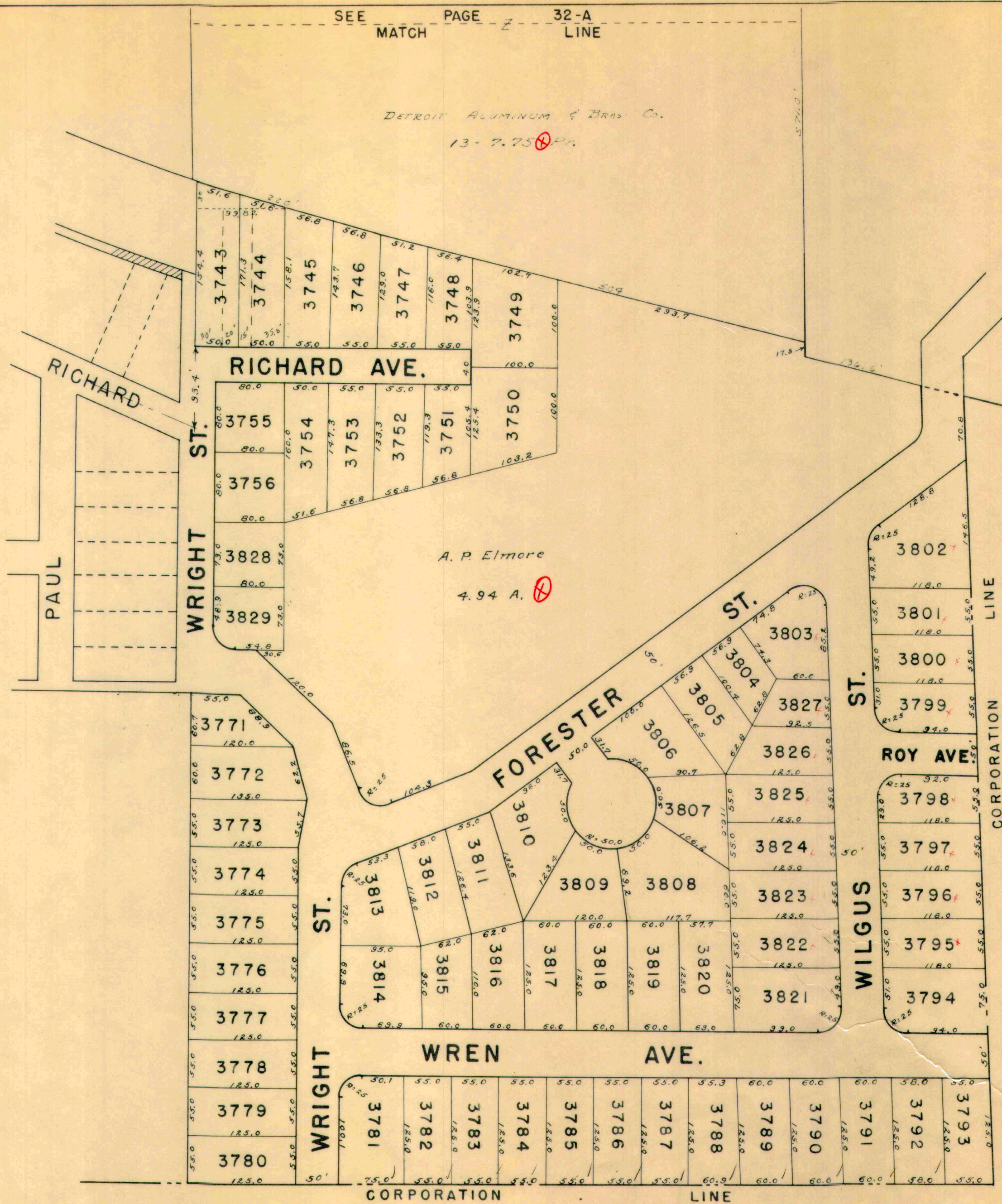






DETROIT ALUMINUM & BRAS. CO.  
13 - 7.75'  $\otimes$  P.M.

SEE PAGE 32



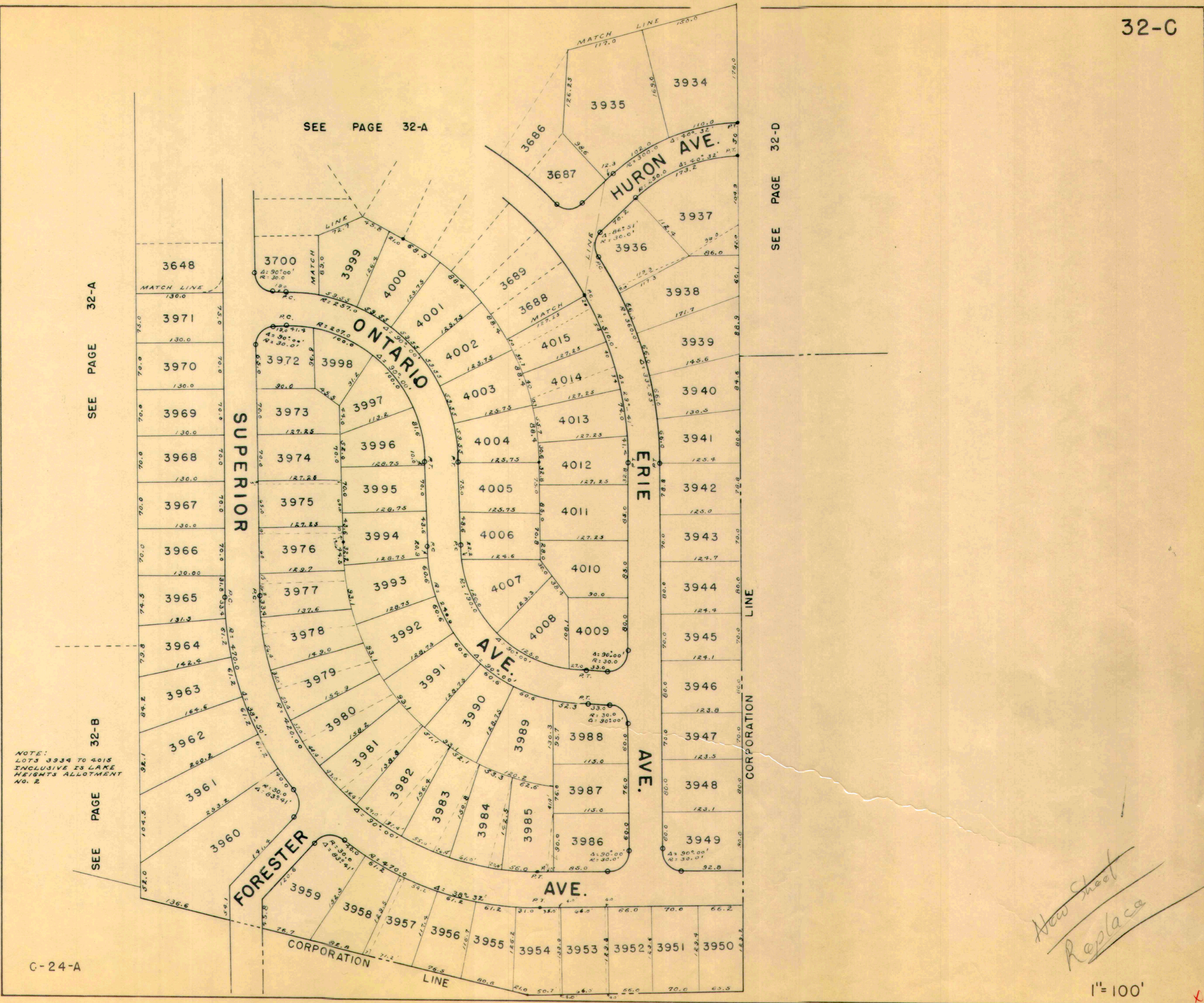
LOTS 3743 TO 3756 SOUTHVIEW ADDITION NO. 1  
LOTS 3771 TO 3829 SOUTHVIEW ADDITION NO. 2

Drawn 12, 10, 1954

C-24-A

1" = 100'





SEE PAGE 32-A

SEE PAGE 32-B

SEE PAGE 32-D

NOTE:  
LOTS 3934 TO 4015  
INCLUSIVE IS LAKE  
HEIGHTS ALLOTMENT  
No. 2

C-24-A

*How sheet  
Replaca*

1" = 100'

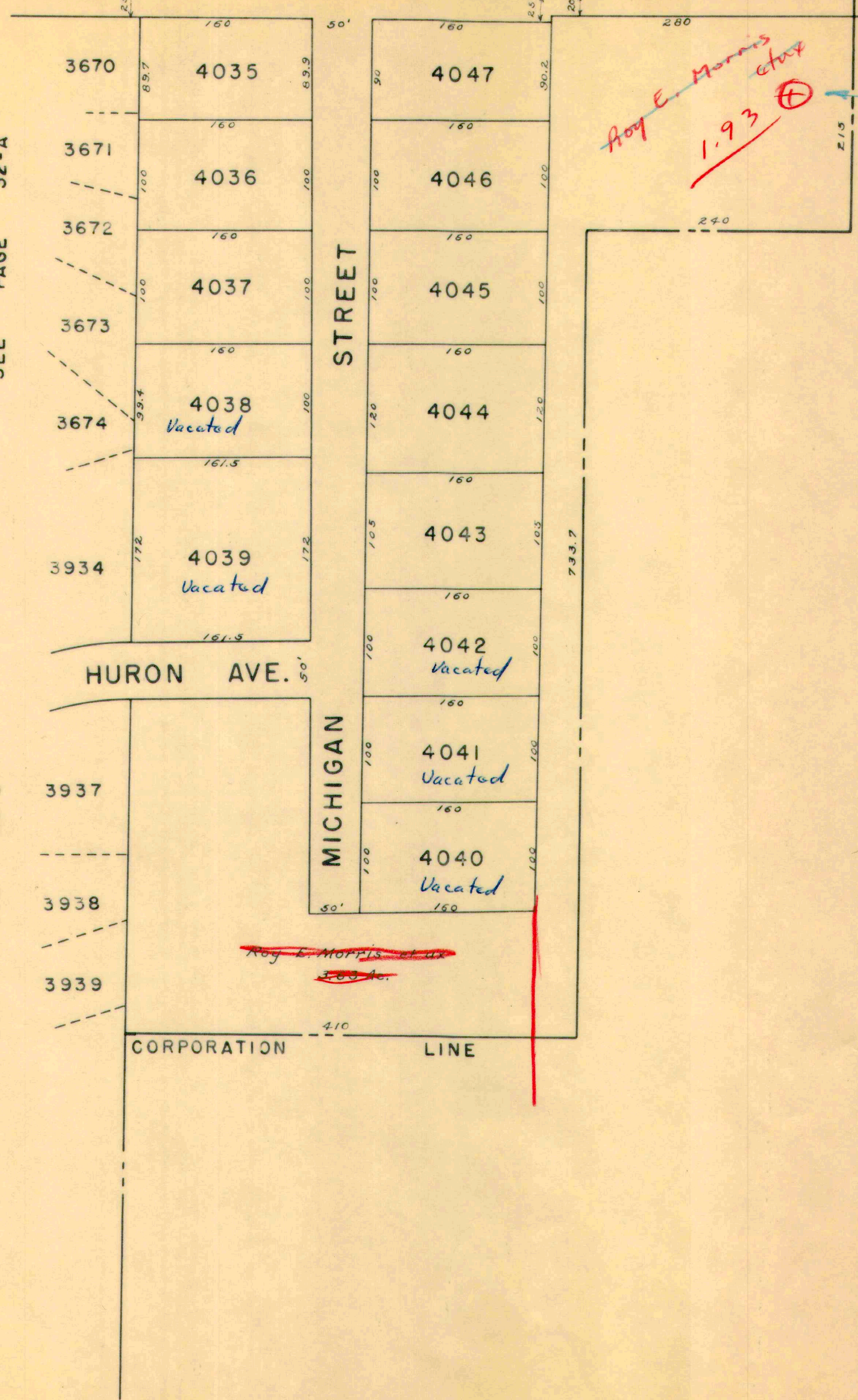
X



LAKE CORPORATION & LINE AVE.

SEE PAGE 32-A

SEE PAGE 32-C



*Roy E. Morris et al*  
1.93 ⊕

Lake Heights Allotment #3  
(1-25-65)

~~Roy E. Morris et al~~  
~~3.63~~

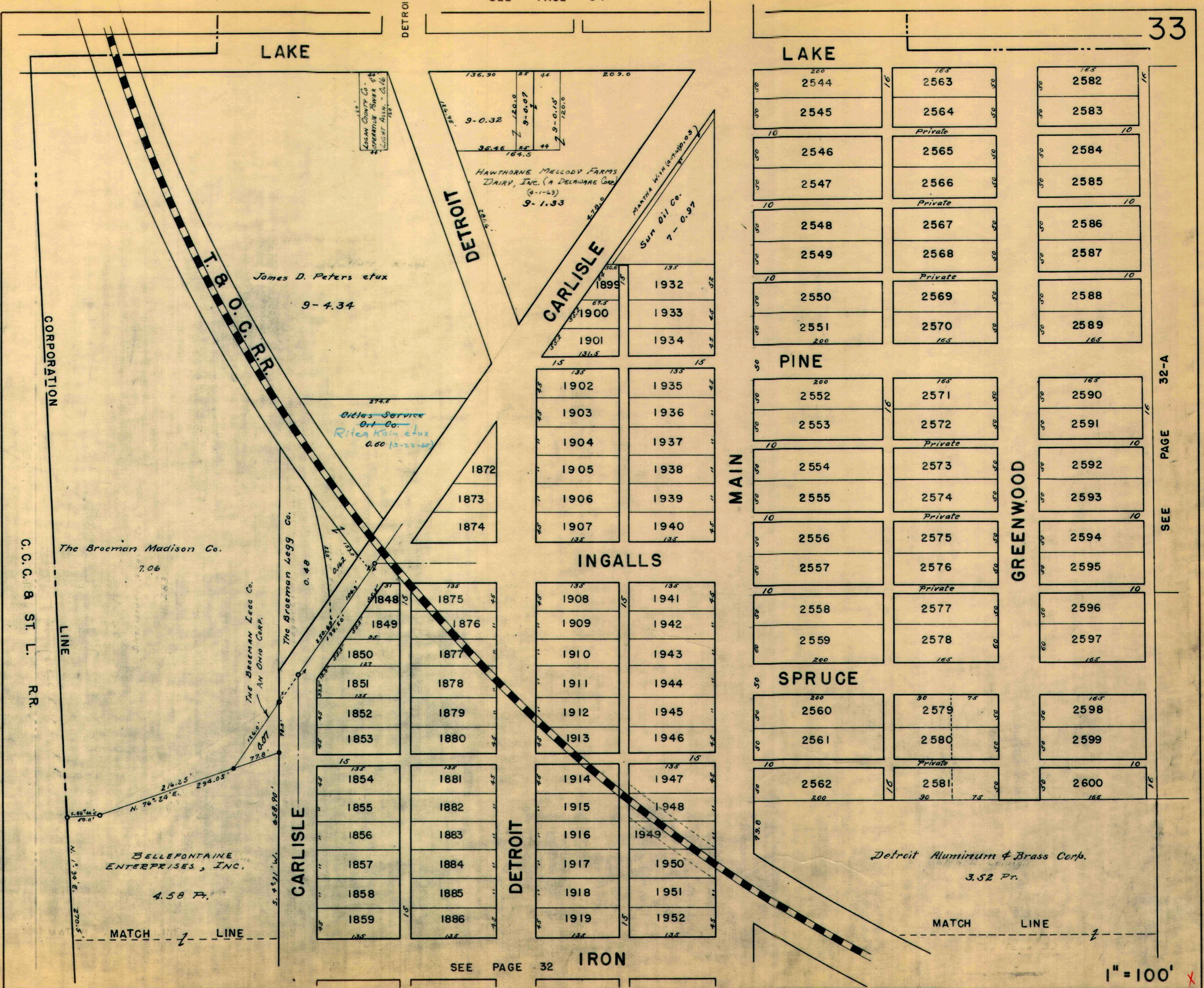
161.5  
50  
8075.0

43560 <sup>.18</sup> / 8075.000  
43560  
371900

3.63  
1.70  
1.93

*Replaca*  
*Drawn New Sheet*





CORPORATION

C. C. C. & ST. L. R.R.

LINE

MATCH LINE

LAKE

DETROIT

DETROIT

CARLISLE

CARLISLE

DETROIT

INGALLS

LAKE

MAIN

GREENWOOD

SPRUCE

IRON

The Broeman Madison Co.  
7.06

BELLEFONTAINE  
ENTERPRISES, INC.  
4.58 Pr.

THE BROEMAN LEGG CO.  
AN OHIO CORP.

James D. Peters et ux  
9-4.34

Cities Service  
Ort. Co.  
Ritea Kain et ux  
0.60 (3-22-60)

HAWTHORNE MELODY FARMS  
DAIRY, INC. (A DELAWARE CORP.)  
(9-1-63)  
9-1.33

SWIN OIL CO.  
7-0.97

Detroit Aluminum & Brass Corp.  
3.52 Pr.

200 2544	165 2563	165 2582
2545	2564	2583
2546	Private	2584
2547	2566	2585
2548	Private	2586
2549	2568	2587
2550	Private	2588
2551	2570	2589
2552	2571	2590
2553	2572	2591
2554	Private	2592
2555	2574	2593
2556	2575	2594
2557	2576	2595
2558	Private	2596
2559	2578	2597
2560	2579	2598
2561	2580	2599
2562	2581	2600

1848	1875	1908	1941
1849	1876	1909	1942
1850	1877	1910	1943
1851	1878	1911	1944
1852	1879	1912	1945
1853	1880	1913	1946
1854	1881	1914	1947
1855	1882	1915	1948
1856	1883	1916	1949
1857	1884	1917	1950
1858	1885	1918	1951
1859	1886	1919	1952

136.90	25	44	209.0
9-0.32	120.0	9-0.07	120.0
35.46	25	44	120.0
164.5	25	44	120.0
9-1.33	135	135	135
1899	1900	1901	1902
1903	1904	1905	1906
1907	1908	1909	1910
1911	1912	1913	1914
1915	1916	1917	1918
1919	1920	1921	1922
1923	1924	1925	1926
1927	1928	1929	1930
1931	1932	1933	1934
1935	1936	1937	1938
1939	1940	1941	1942
1943	1944	1945	1946
1947	1948	1949	1950
1951	1952	1953	1954
1955	1956	1957	1958
1959	1960	1961	1962
1963	1964	1965	1966
1967	1968	1969	1970
1971	1972	1973	1974
1975	1976	1977	1978
1979	1980	1981	1982
1983	1984	1985	1986
1987	1988	1989	1990
1991	1992	1993	1994
1995	1996	1997	1998
1999	2000	2001	2002



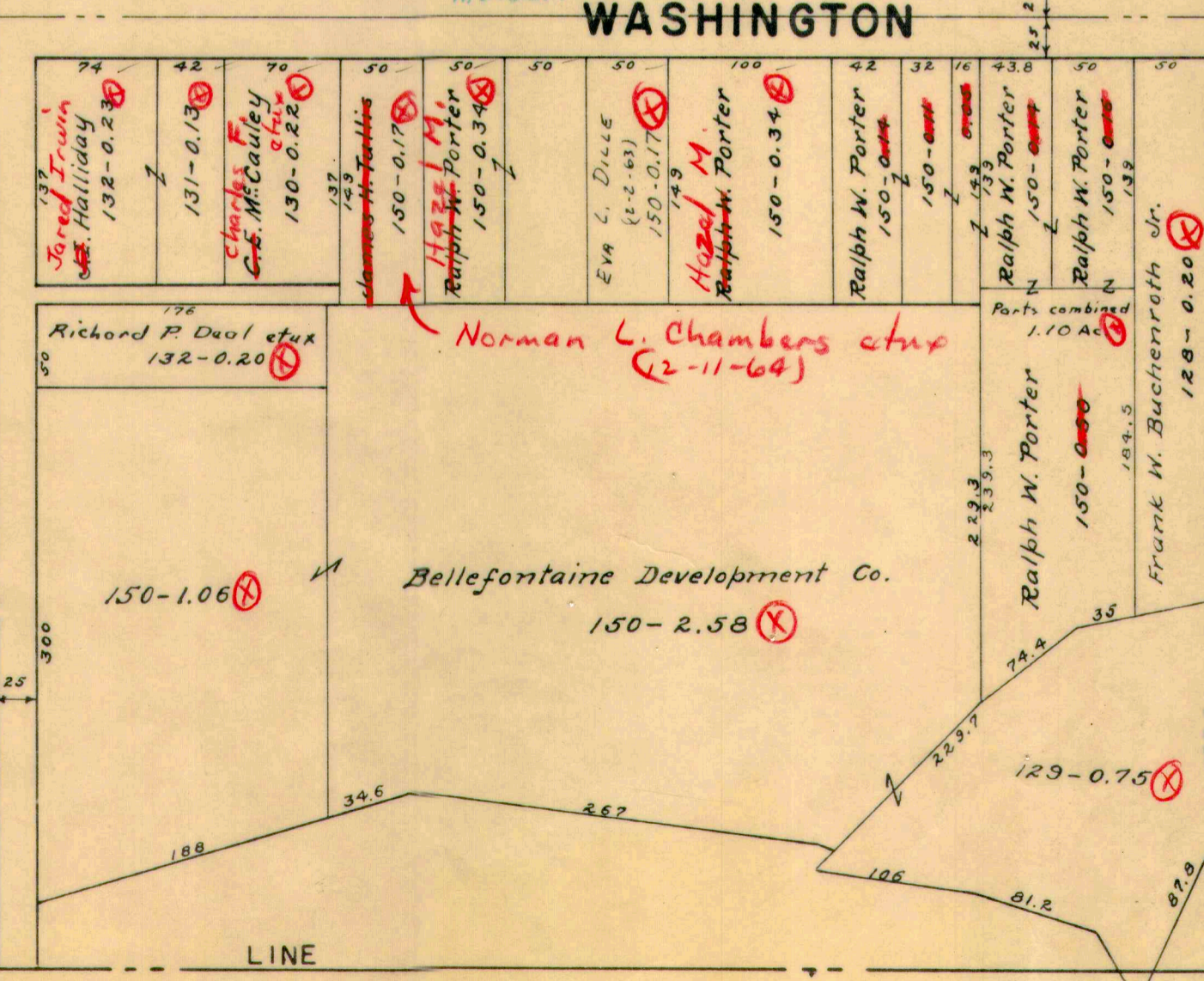
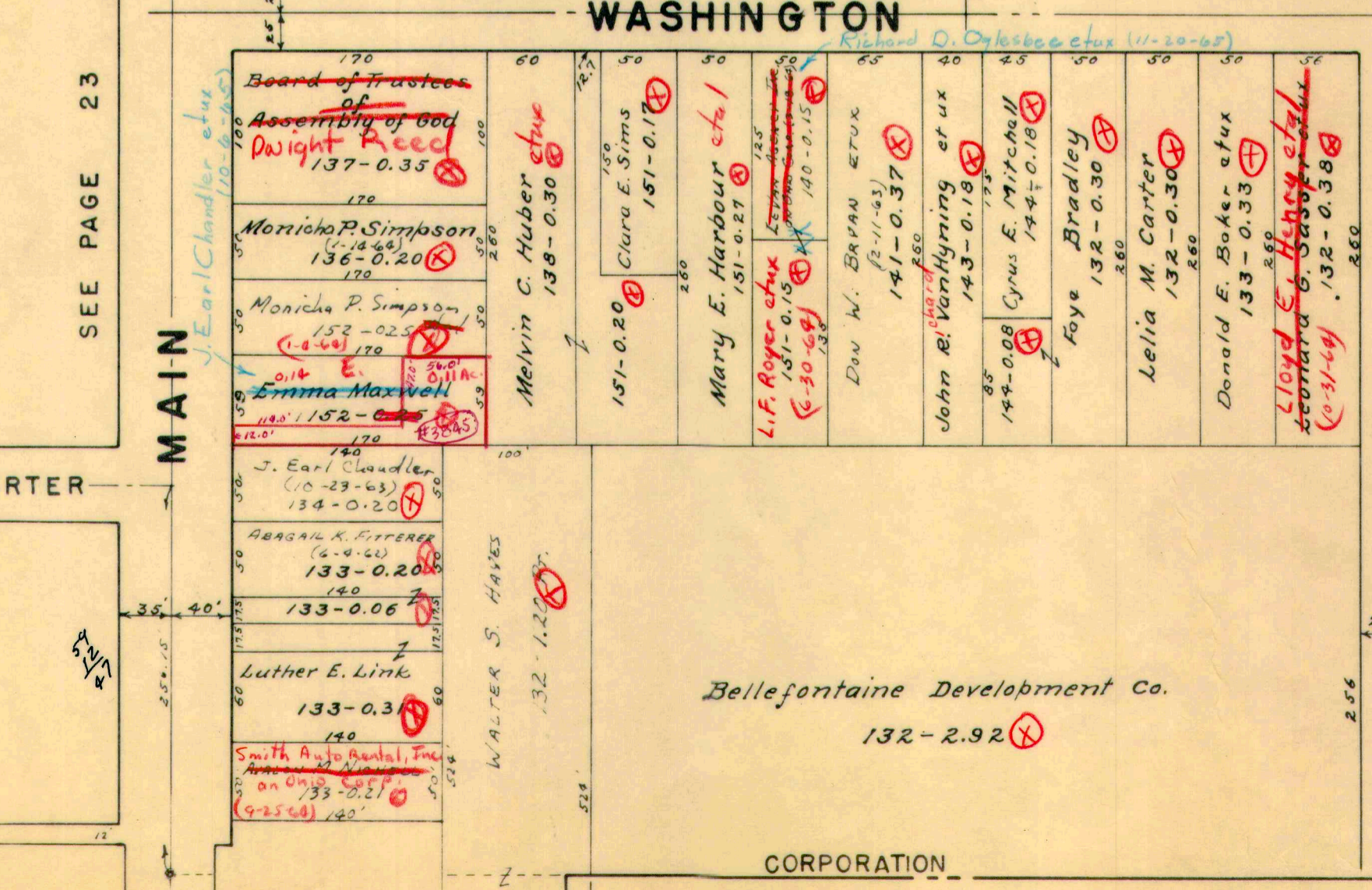
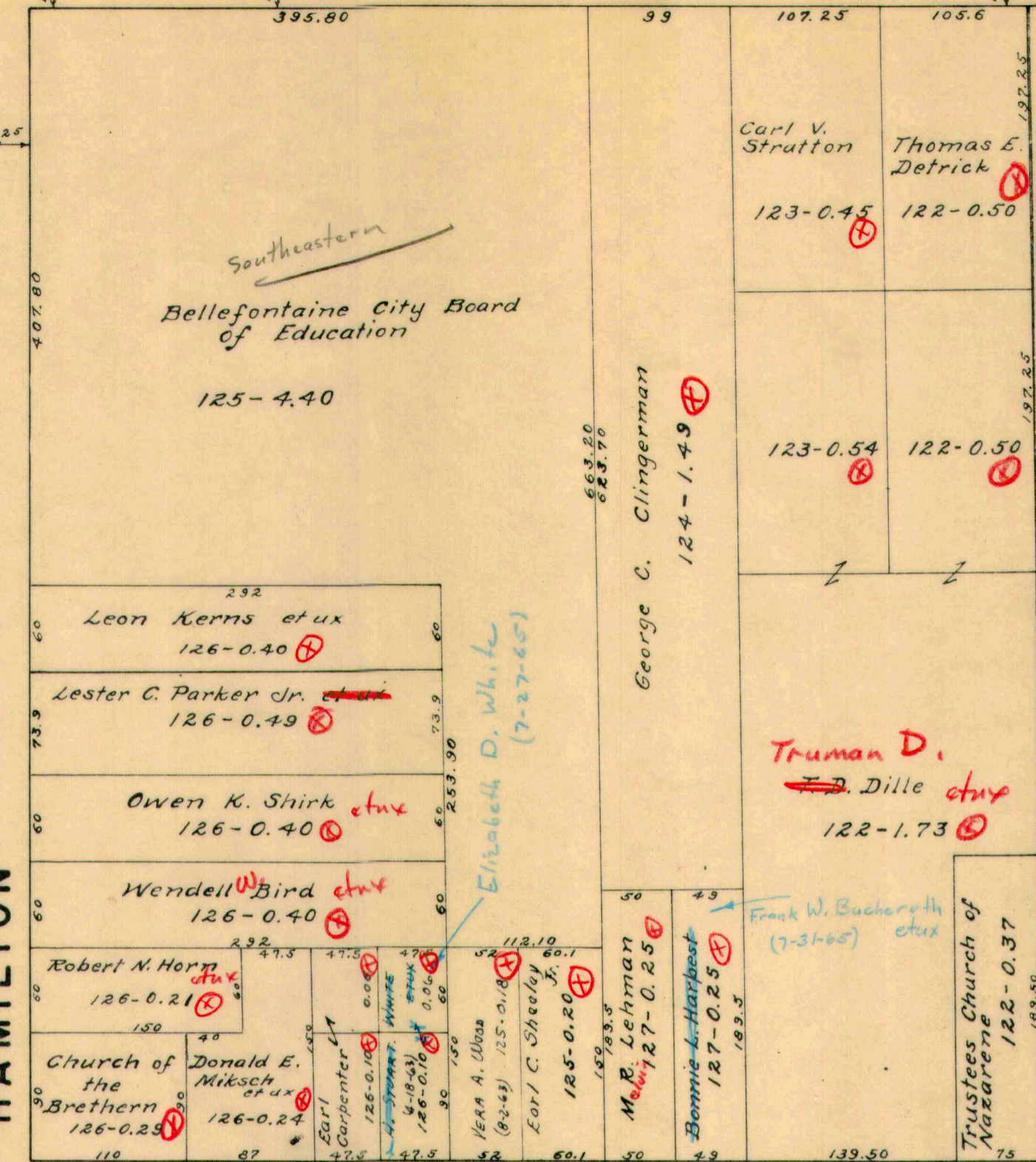
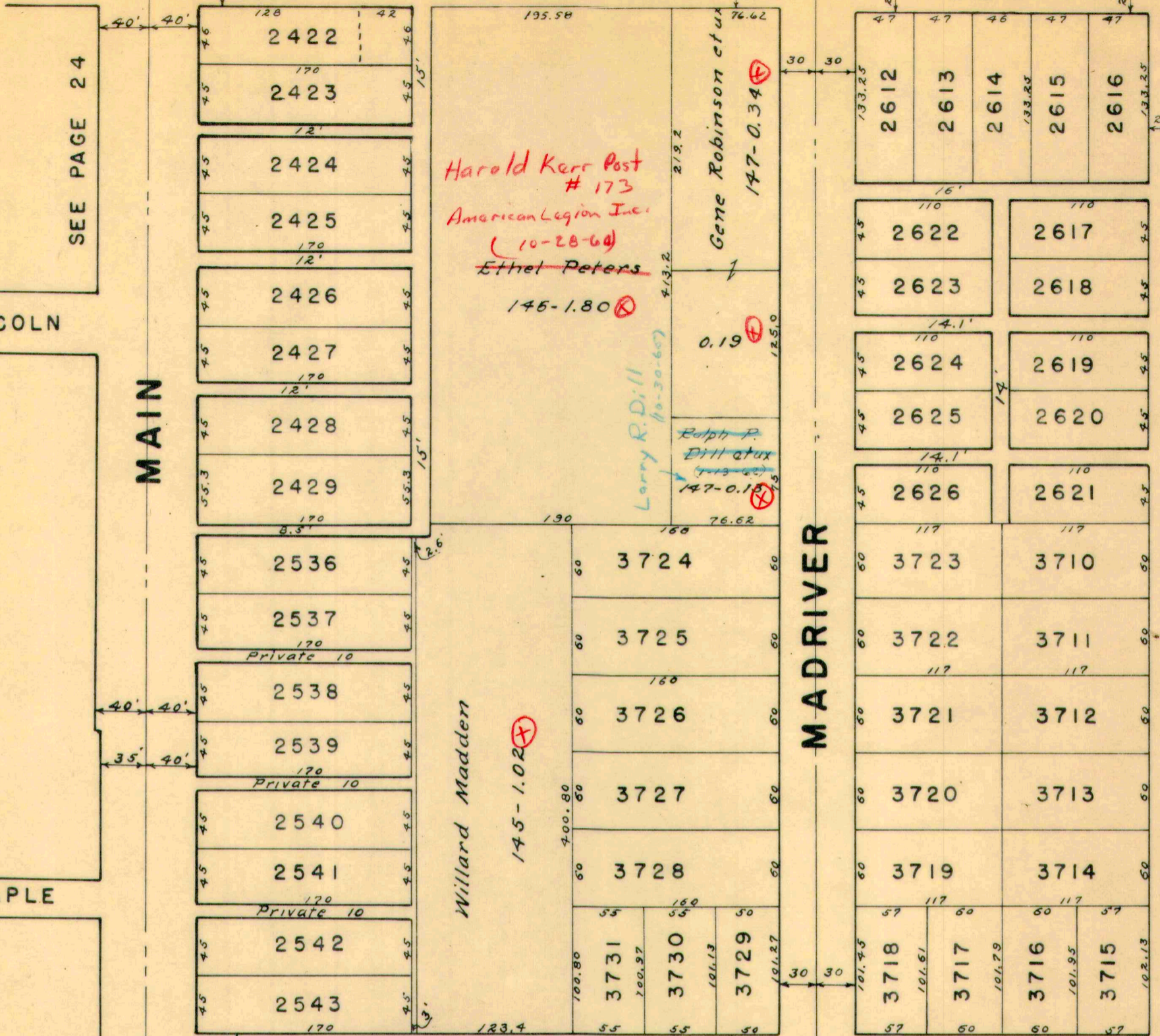




SEE PAGE 36

COLTON

COLTON



WASHINGTON



SEE PAGE 24

LINCOLN

MAPLE

SEE PAGE 23


CARTER

SEE PAGE 23

SEE PAGE 23

SEE PAGE 23

SEE PAGE 23



BELMONT

SEE PAGE 45

DODGE

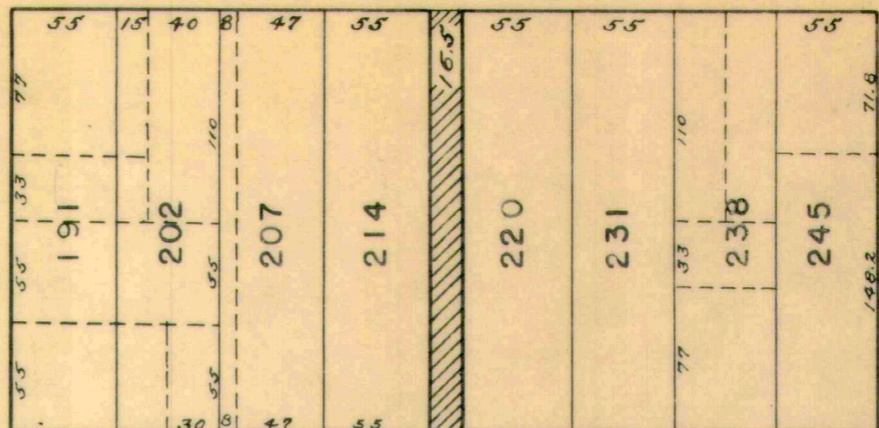
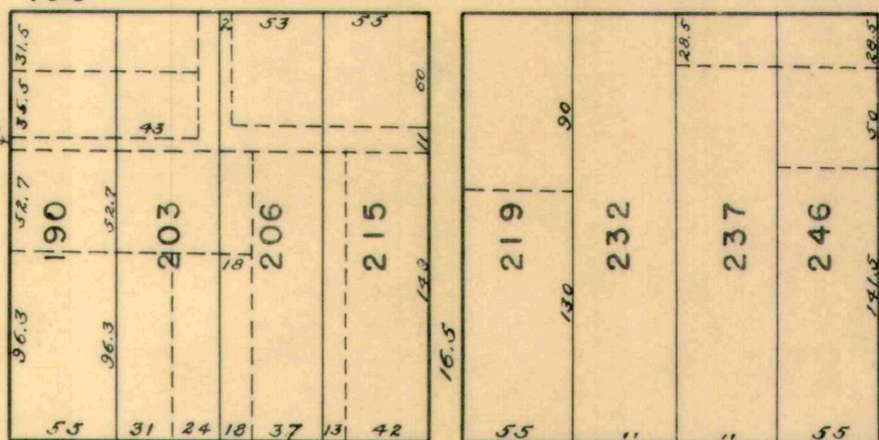

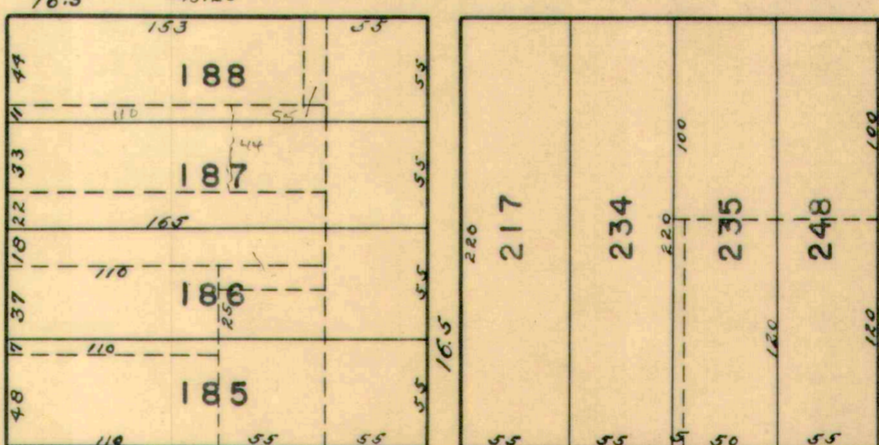
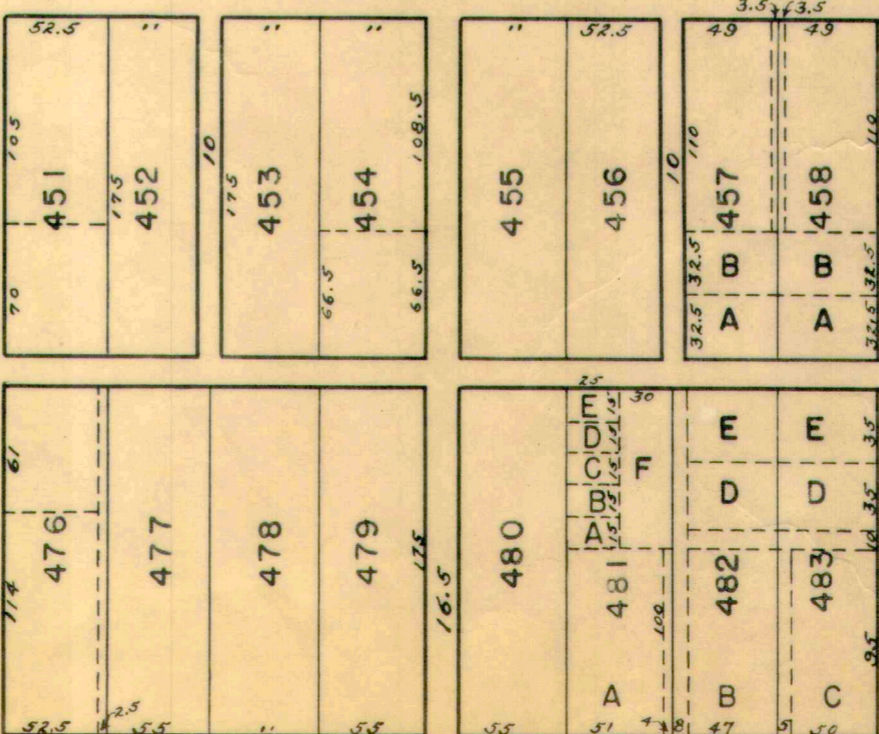
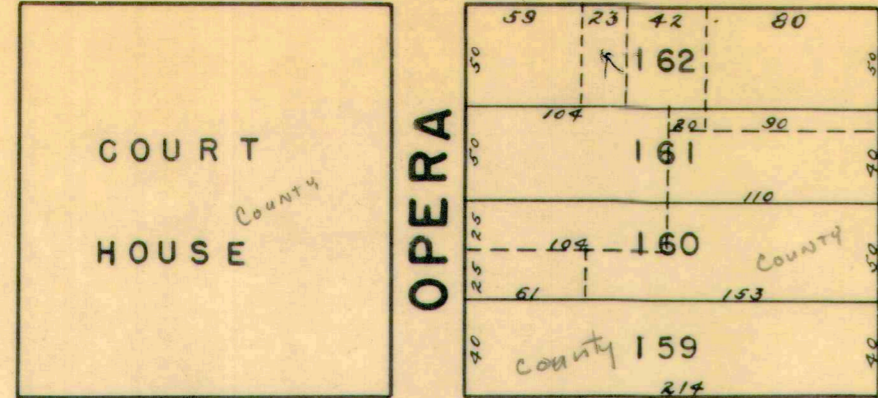
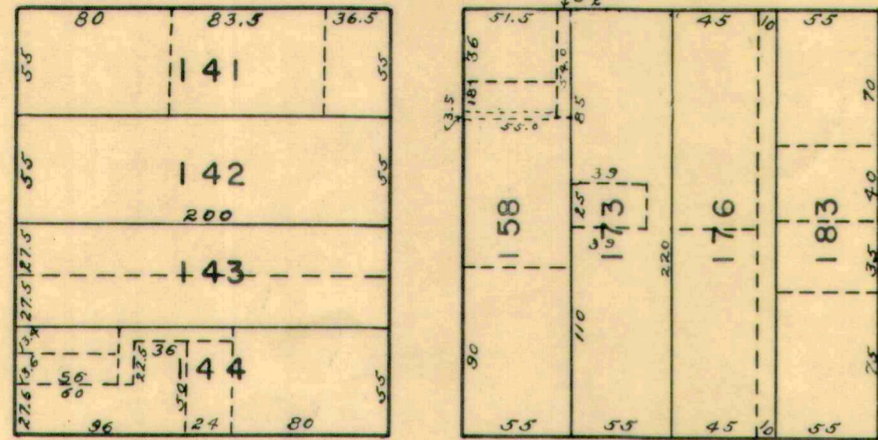
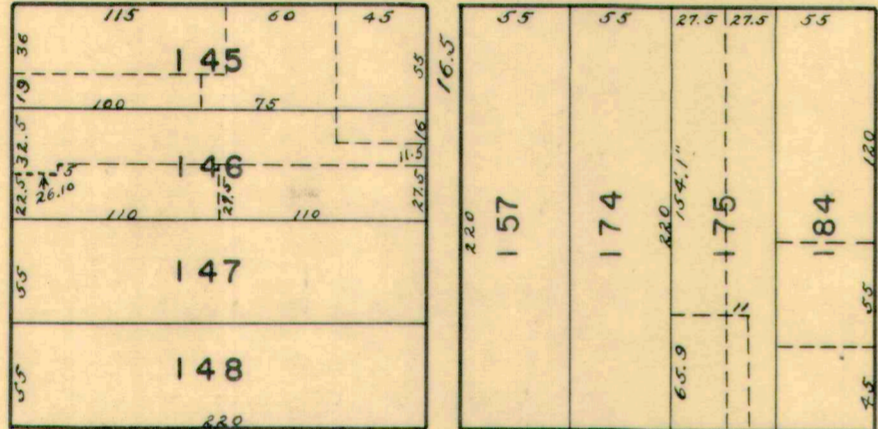
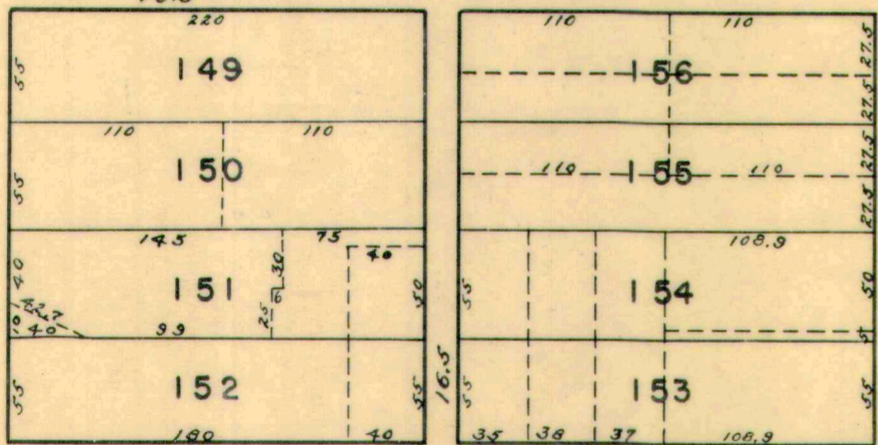
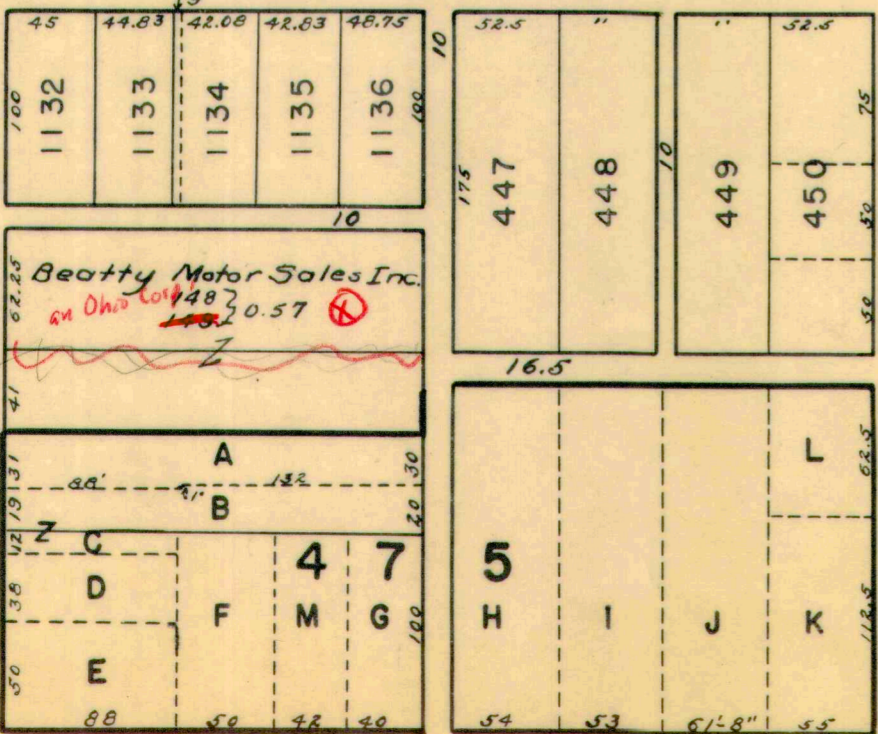
REVISED 6-2-52







MAIN



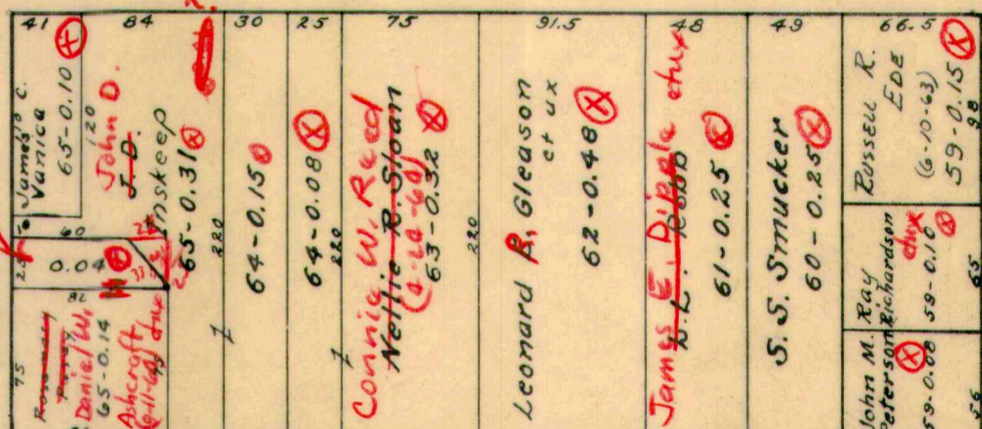

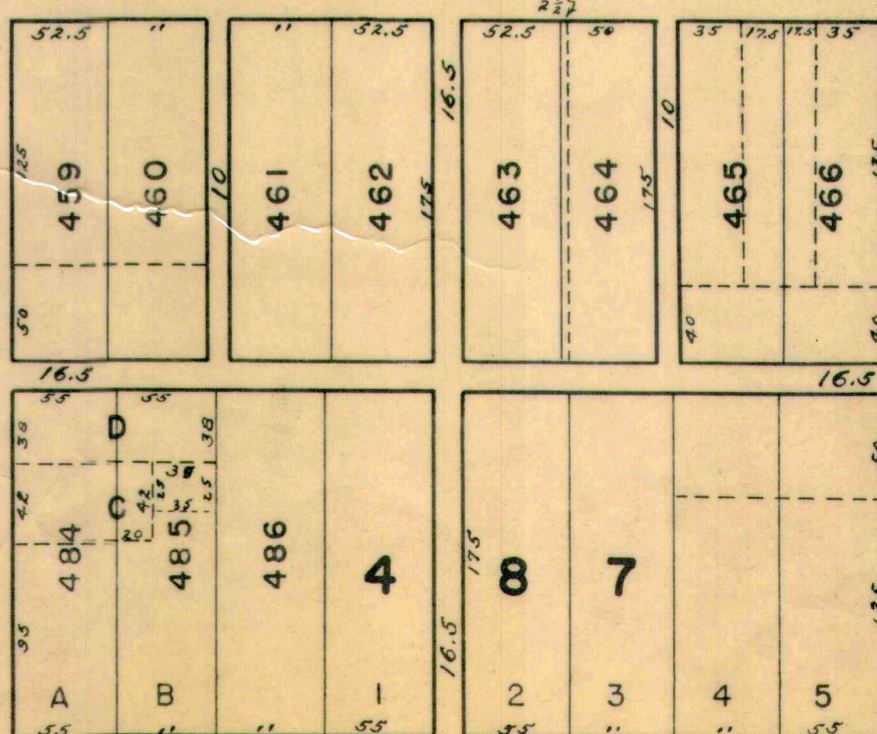


AUBURN

CHILLICOTHE

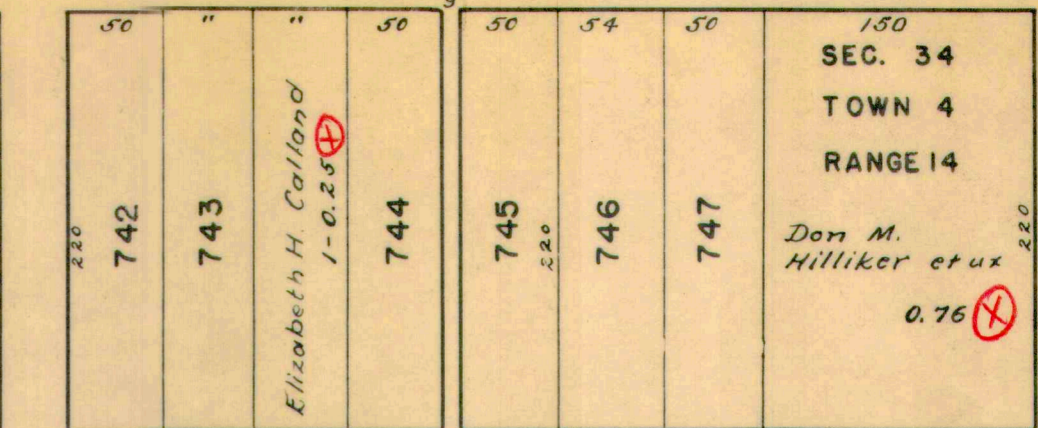


COLUMBUS

PATTERSON



PARK

James C. Vaniga et ux



NEWELL

POWERS

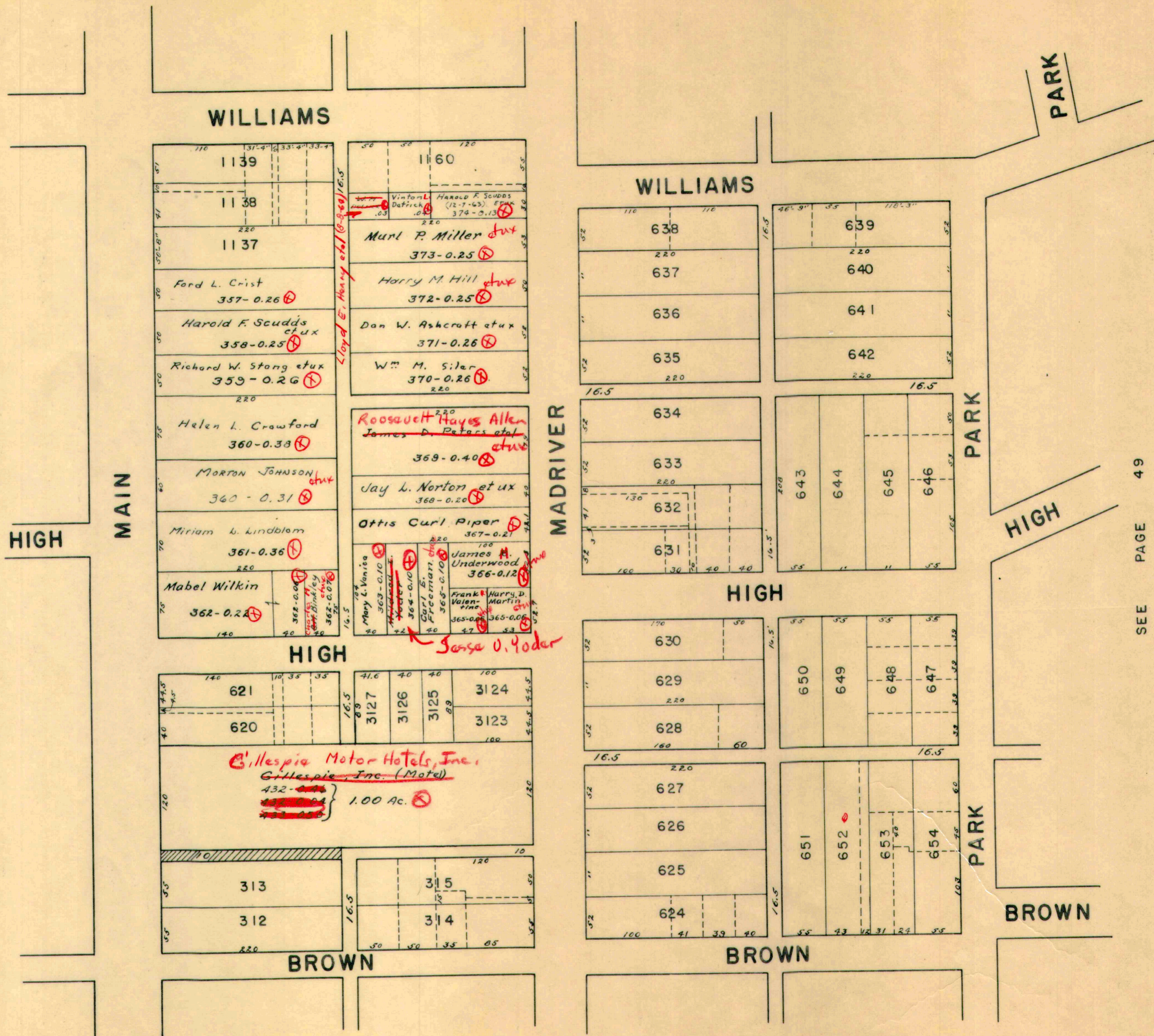






SEE PAGE 28

SEE PAGE 49



SEE PAGE 38



SEE PAGE 41

SEE PAGE 53

SEE PAGE 52

SEE PAGE 49

1" = 100'

SEE PAGE 29

SEE PAGE 39

POWELL

MAIN

PALMER

PALMER

PALMER

PALMER

SEMINOLE

MADRIVER

BELLEFONTAINE BOARD OF EDUCATION (HIGH SCHOOL)

4.18 AC.

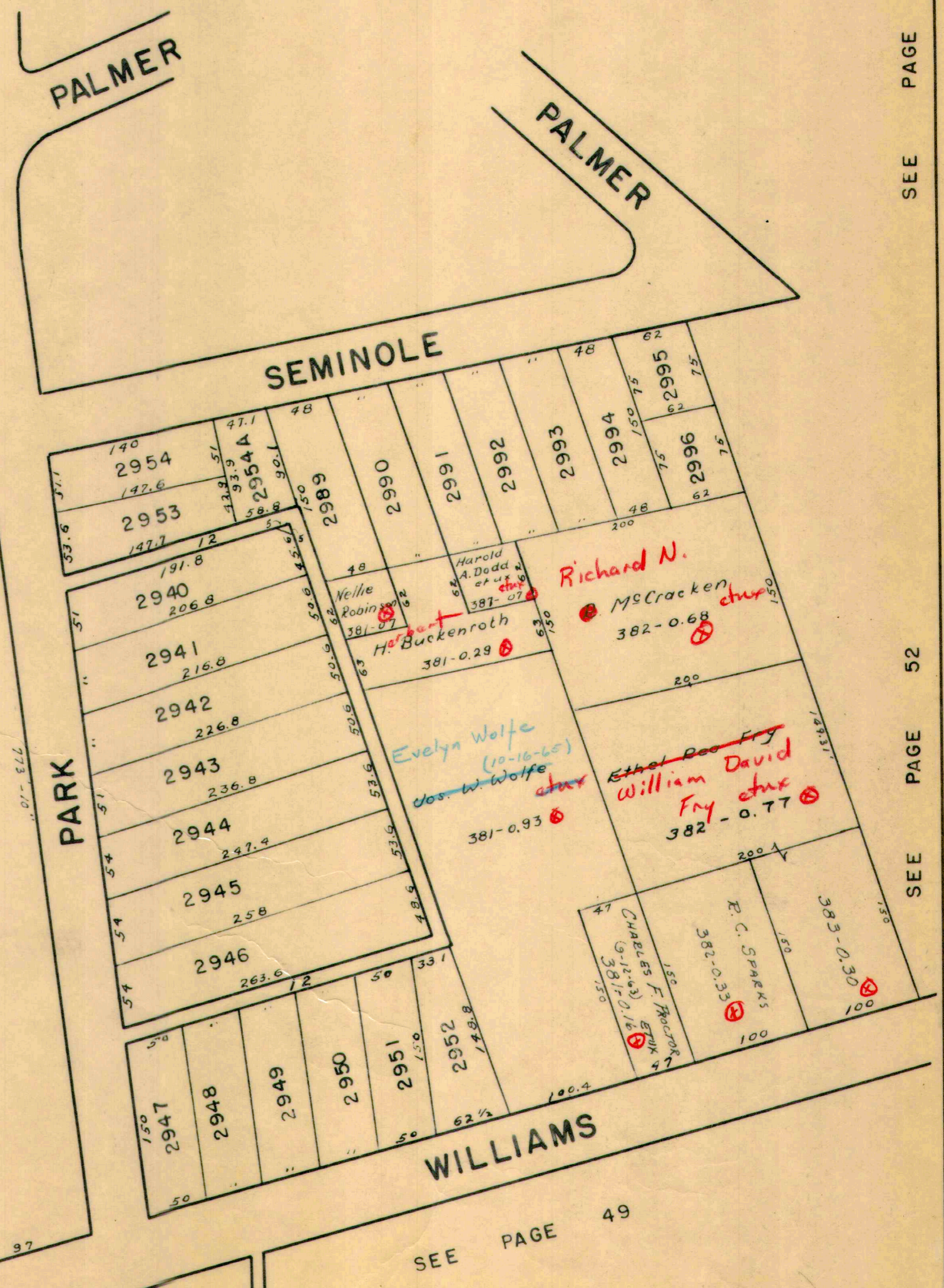
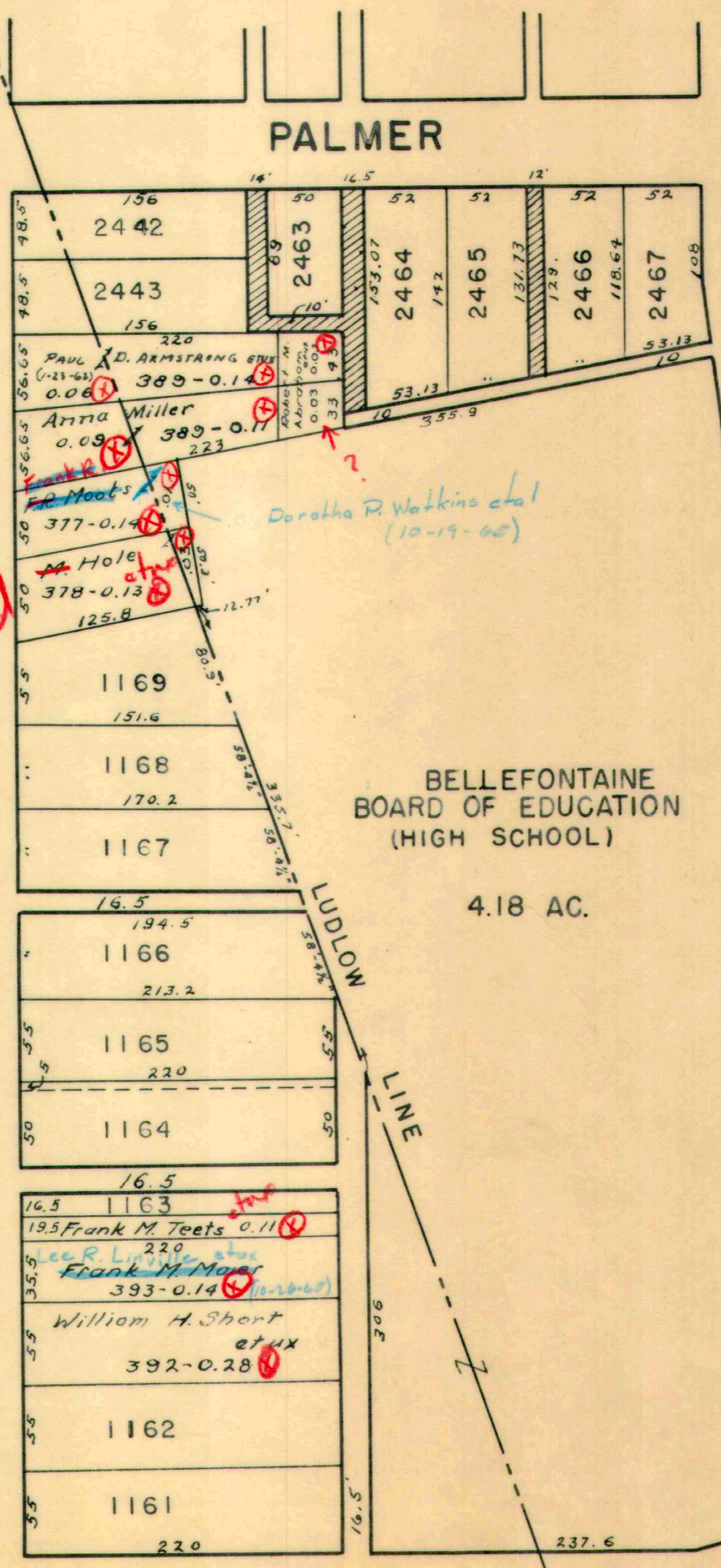
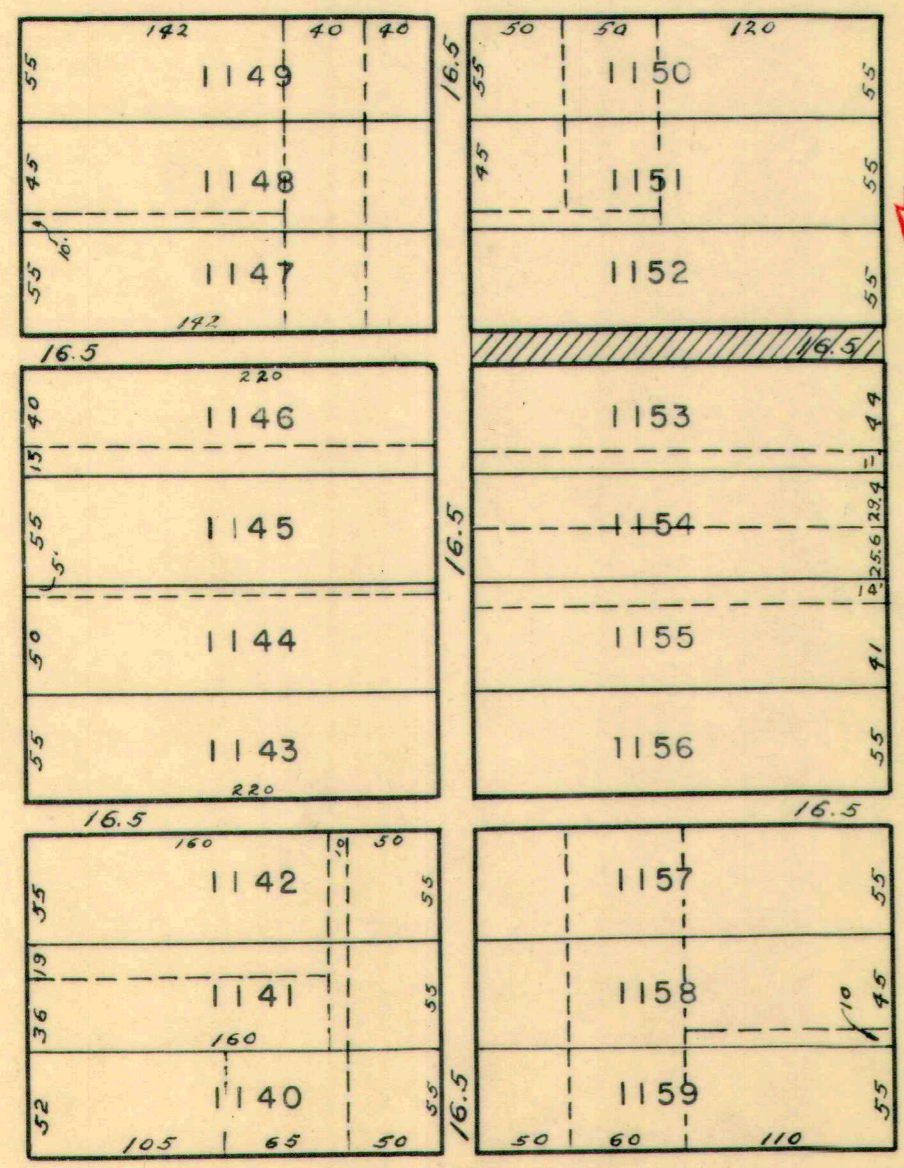
LUDLOW LINE

PARK

WILLIAMS

WILLIAMS

C-24-A



*Handwritten notes:*  
 Dorothea P. Watkins et al (10-19-65)  
 A. Hole et ux  
 Frank M. Teets et ux  
 William H. Short et ux  
 Evelyn Wolfe et ux  
 H. Buckenroth et ux  
 Richard N. McCracken et ux  
 Ethel Boo Fry et ux  
 William David Fry et ux  
 Charles F. Sparks et ux  
 R. C. Sparks et ux  
 Milledge



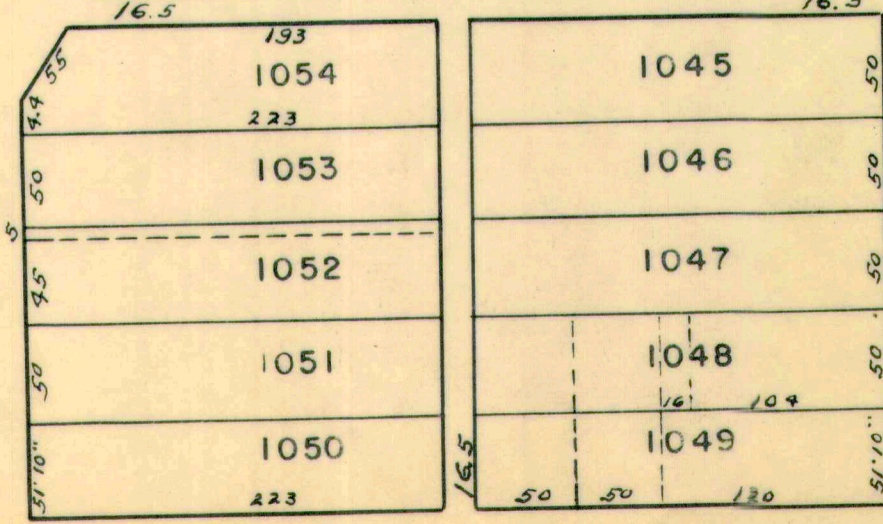
200.6	294.1
70.7	68.6
129.9	225.5



SEE PAGE 29

SEE PAGE 53

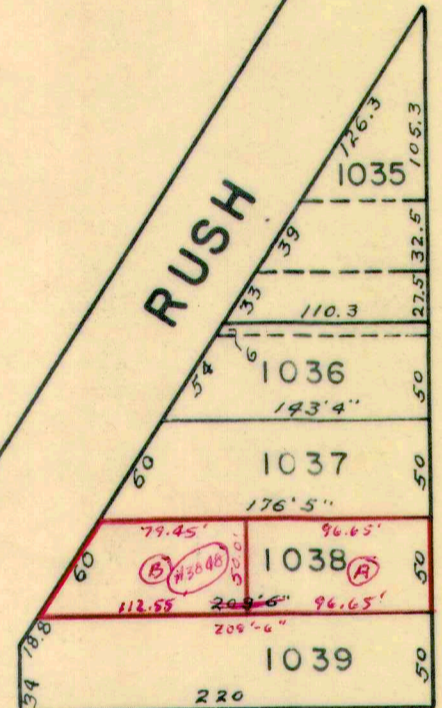
MAIN



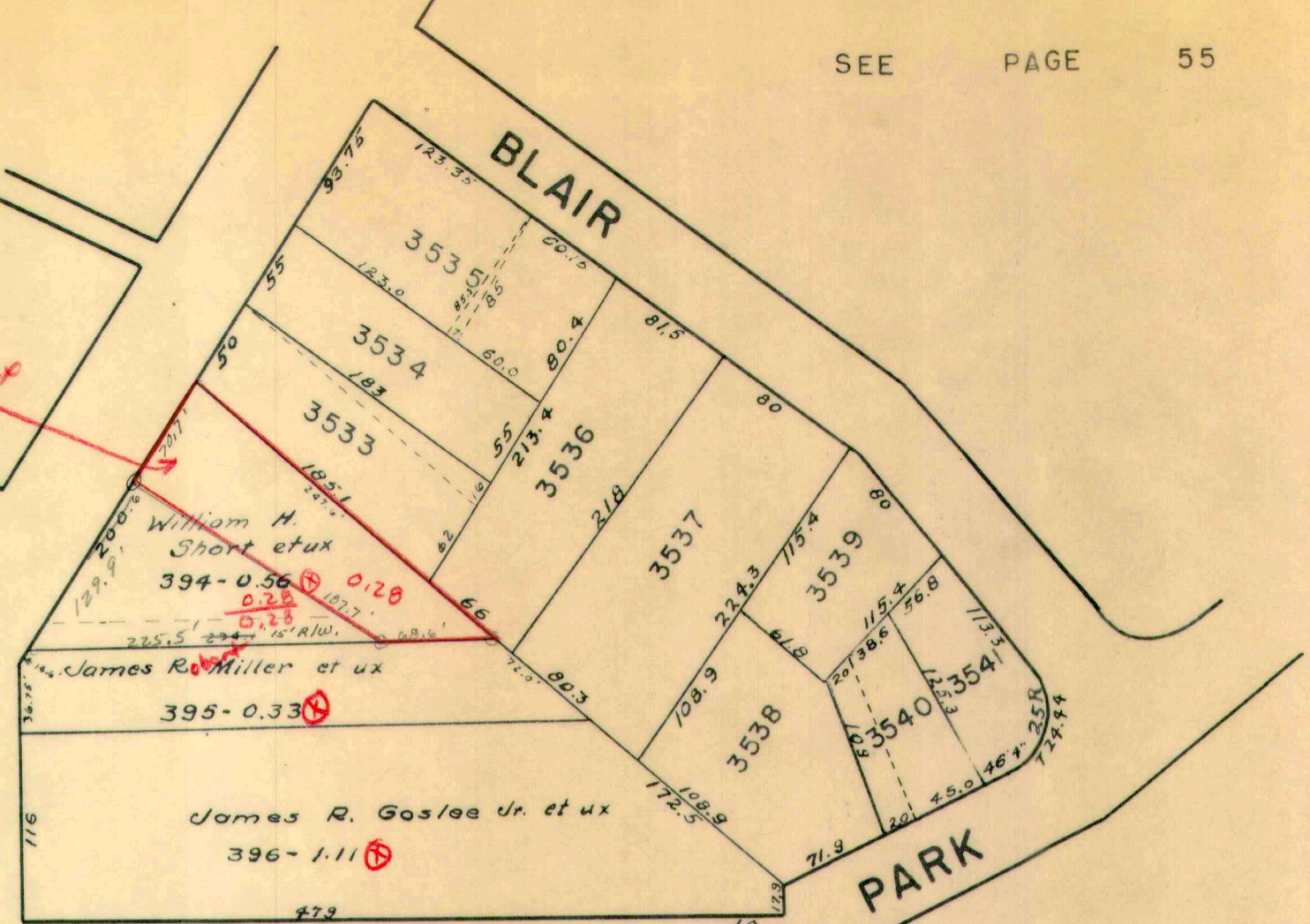
PALMER

C-24-A

RUSH

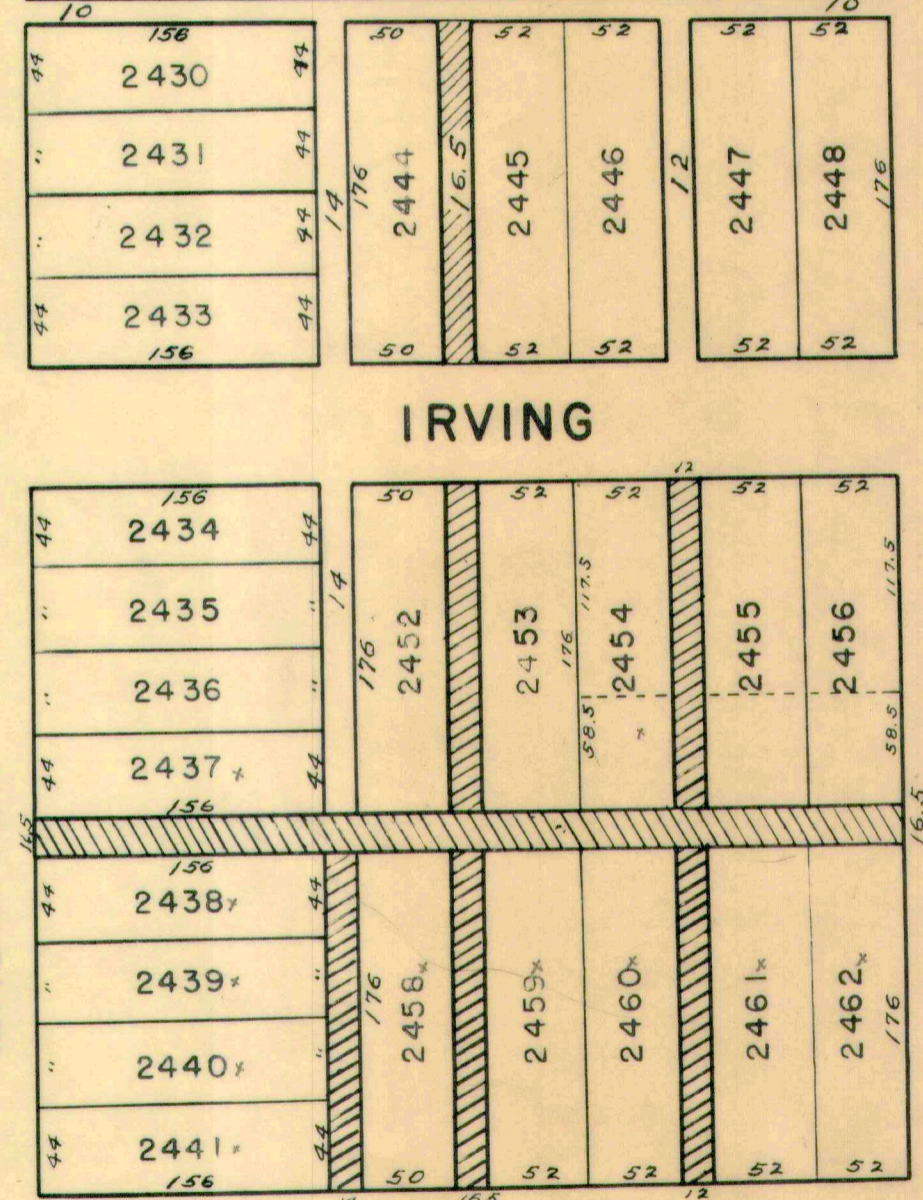


BEECH



PARK

MADRIVER

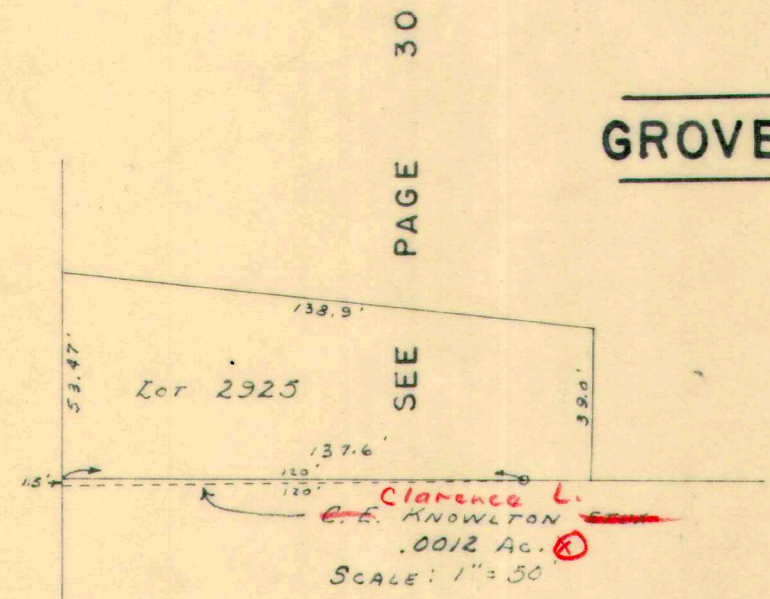



IRVING

PARK

PALMER





LAFAYETTE  
GROVE

MAIN

ORCHARD

BEECH

BLAIR

BLAIR

RUSH

MADRIVER

Robert J. Notestine et al  
(6-21-65)

Dean A. Hess et al  
(12-11-68)

John L. Armstrong  
(9-5-64)

o New Jersey Corp.

See Detail

SEE PAGE 41



DRAWN 5-12-64 - D.E.G.

C-24A

SEE PAGE 31

MAIN STREET

BLAIR AVENUE

SEE PAGE 42

U.S.R. 68

CITY OF BELLEFONTAINE  
BLAIR PARK  
431 - 2.75 AC.

SEE PAGE 44  
MATCH - Z - LINE

BELLE AIRS DEVELOPMENT CO.  
AN OHIO CORP.  
(10-29-63)

430 - 7.42 AC. TOTAL  
436.34 AC. IN CORP.  
1.08 AC. OUT OF CORP.

*Kenneth Warner*  
0.33

MIAMI 60' AVE.

STREET

SEE PAGE 55

CORPORATION

LINE

S.R. 47

43

SEE PAGE 55-A

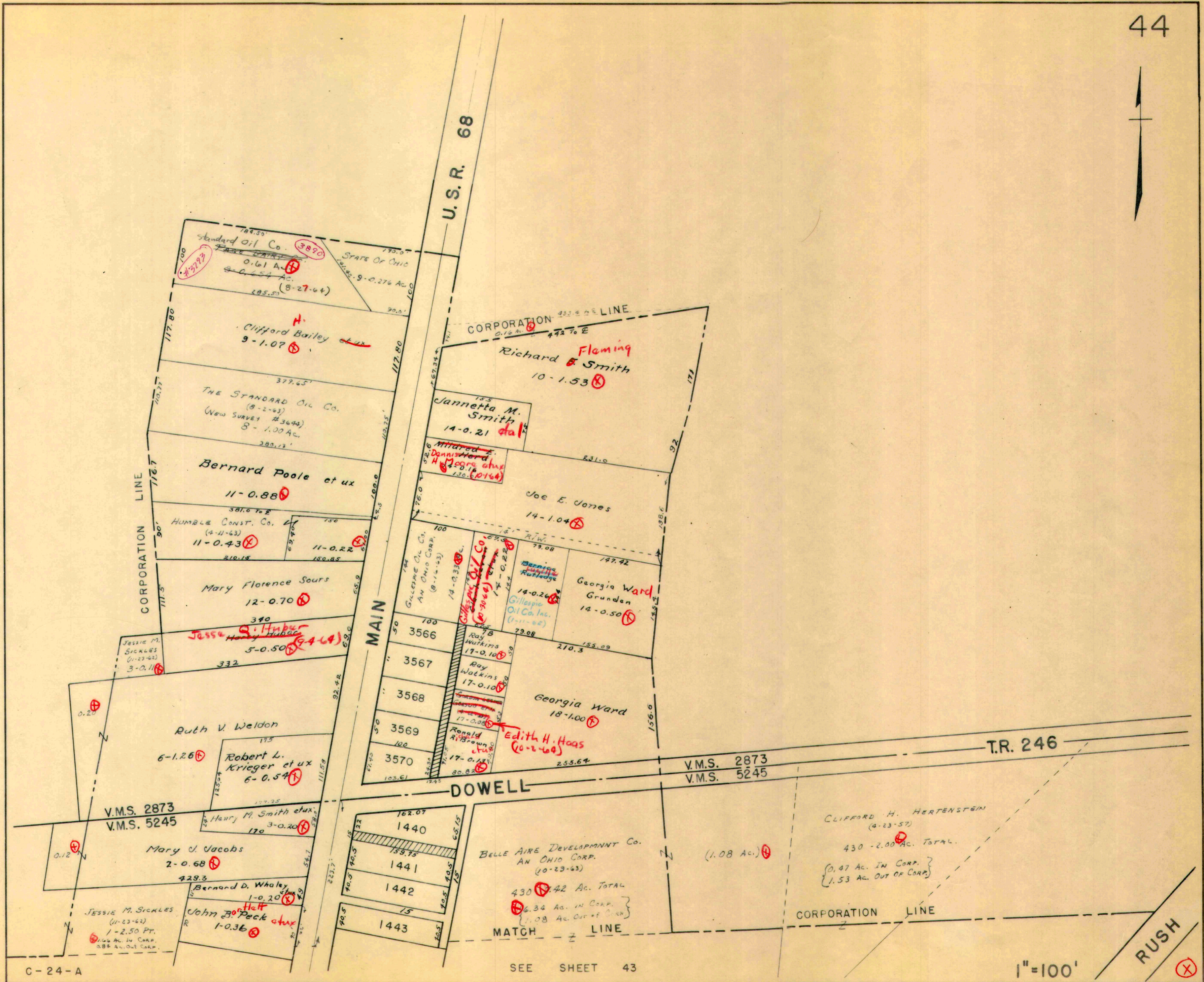
STA. 765 + 24.24  
Δ = 12° 05' 41"

*Leslie Wayne Vondenhovel et ux*  
(5-13-64)

EXTENSION OF MIAMI AVE.  
ORDINANCE NO. 1377  
DESD VOL. 263 PAGE 275  
APPROVED - JULY 11, 1950  
RECORDED - DEC. 11, 1950

1" = 100'





C-24-A

SEE SHEET 43

1"=100'

RUSH





SEE PAGE 35

SEE PAGE 56

**COLTON**

60	211.95	Cecil E. Jacobs et ux	118-0.30	60
107.2		Charles W. Marker	118-0.50	60
60	208.5			60
60	3732			60
60	3733			60
60	3734			60
60	3735			60
60	3736			60
60	3737			60
60	3738			60
60	3739			60
60	3740			60
60	3741			60
60	3742			60
53.5				130.7
130.7		Floyd Shields	118-0.35	60
184.6				60
118-0.14				60
200.66		A. P. Elmore et ux	118-0.34	60
70.0				60
224.1				60

Glenn F. Irwin et ux  
119-500

**BELMONT**

38.89	116.5	3005	116.4	50						
50	3006	3007	3008	3009	3010	3011	3012	3013	3014	3015

**HARDING**

120.07	120.07	3045	39.89	50							
50	3046	3047	3048	3049	3050	3051	3052	3053	3054	3055	3056

**HUSTON**

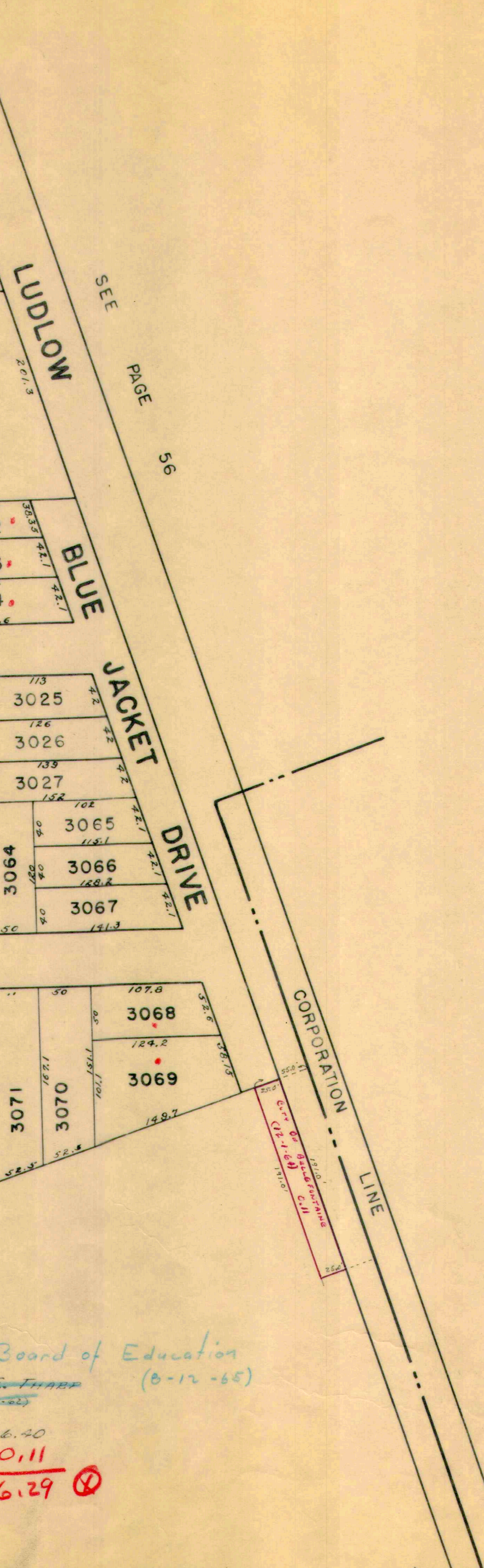
120	120	3034	113	50													
50	3057	3058	3059	3060	3061	3062	3063	3064	3065	3066	3067	3022	3023	3024	3025	3026	3027

**WASHINGTON**

130.09	130.09	3089	51.74	50																		
50	3090	3091	3092	3093	3094	3095	3096	3097	3098	3099	3100	3078	3077	3076	3075	3074	3073	3072	3071	3070	3068	3069

**DODGE**

62.55	148.6	3114	148.6	50																		
50	3113	3112	3111	3110	3109	3108	3107	3106	3105	3104	3103	3078	3077	3076	3075	3074	3073	3072	3071	3070	3068	3069



*Handwritten red scribbles and notes.*

Bellefontaine Board of Education  
 DECE E. THARP  
 121-6.40  
 - 0.11  
 6.29

NEW SHEET DRAWN  
 12-23-65  
 DEG.

1"=100'



SEE SHEET 47

Lao T. Hunt et ux

Donald Lee Campbell et ux  
112-1.00


Mildred Betzold et al  
113-0.86

Clayton L. Scott  
110-0.23

Bergold M. Mullen  
109-0.88

Albie Branham et al  
108-0.68

PATTERSON



NEWELL

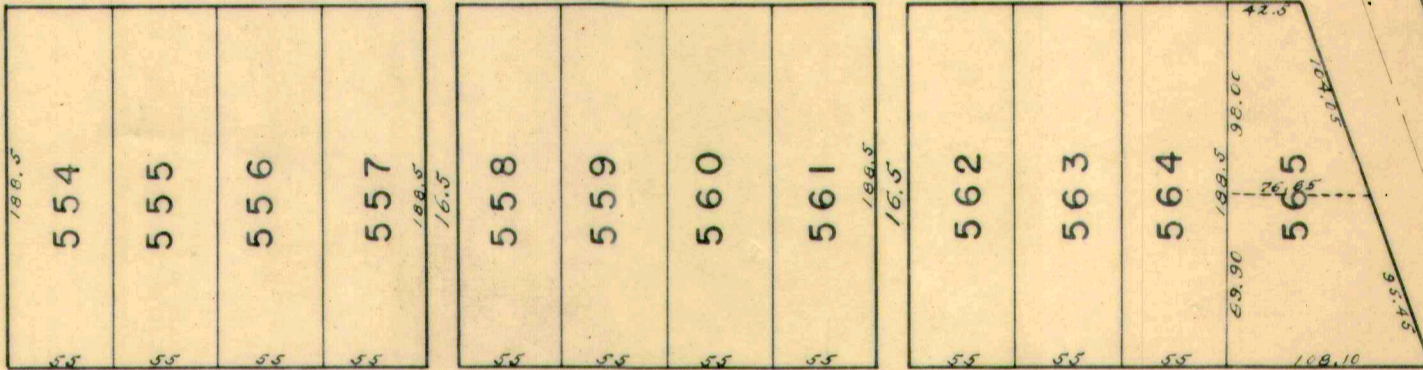
LUDLOW

William V. McMullen et ux  
114-2.28

Mark Steinberger et ux  
114-0.46


Chas. Knight et ux  
115-0.50

Sam Green  
116-2.50



Andrew P. Elmore et ux  
117-0.39

SPRING



NEWELL

LUDLOW

Rhoda E. Lile  
117-0.21

G. Morris Lile  
117-0.99

Gloria Th. Dehaugter  
117-0.41

Roosevelt H. Allan et ux  
117-0.39

117-0.18

Robert Thomas Jr. et ux  
117-0.34

Richard J. Walsh  
117-0.48

Andrew P. Elmore et ux  
117-5.65

Leora Karus  
1.47

129

131

Leora Karus  
0.80

Leora Karus  
0.95

130

Leora Karus  
0.88

132

Chris A. Retroff  
0.67

134

Chris A. Retroff  
1.05

135

E. D. Geadski  
0.69

136

A. P. Elmore  
0.67

V.M.S. 444  
V.M.S. 10086-10098  
4990

SEE PAGE 56

SEE SHEET 57

SEE SHEET 36







SEE PAGE 49

38

PAGE

SEE

BROWN

PARK

SANDUSKY

PARK

WATSON WAY

GREEN

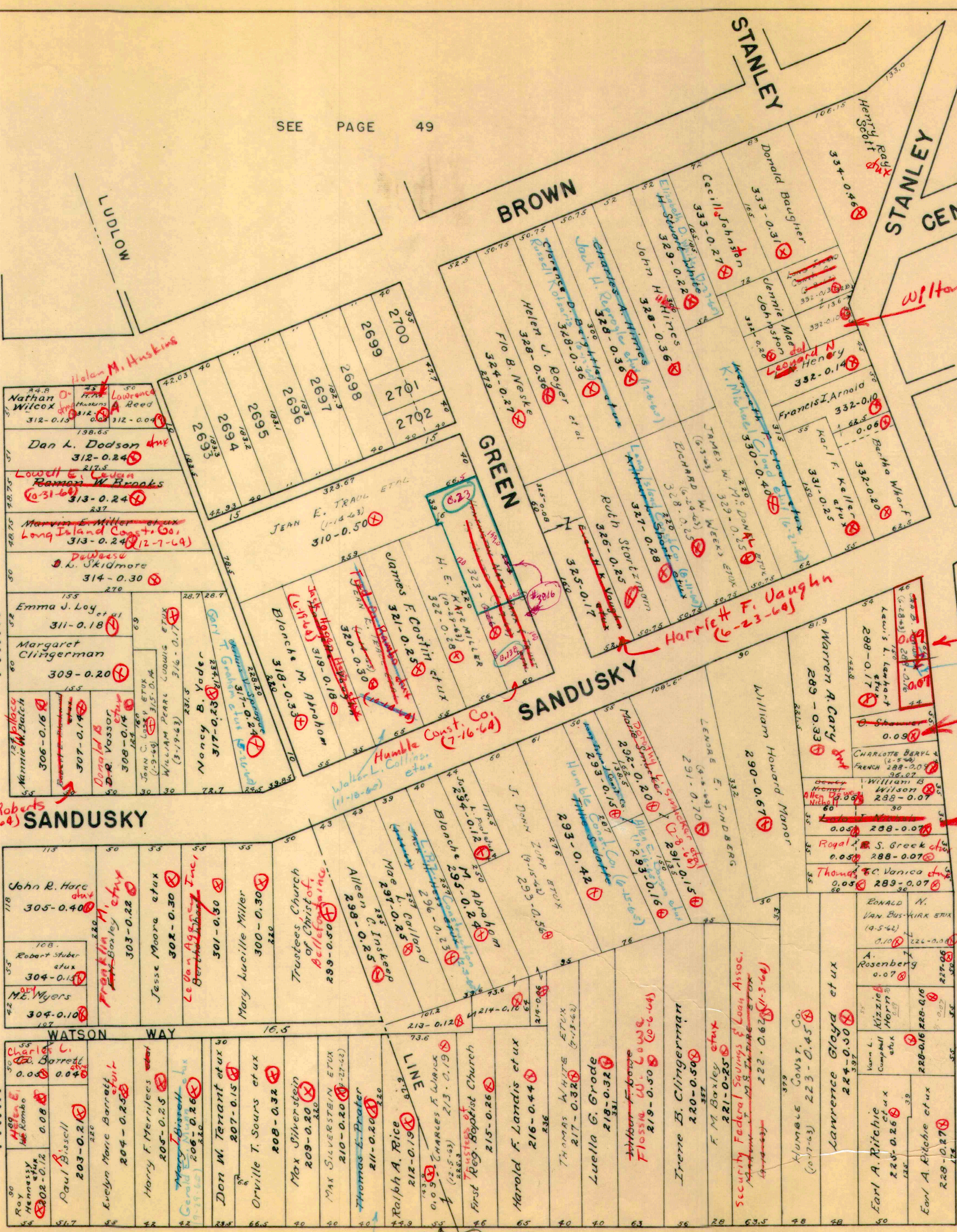
SANDUSKY

COLUMBUS

STANLEY

STANLEY CENTER

STANLEY



Wilton R. Edz et ux  
(9-26-64)

Harriet F. Vaughn  
(6-23-64)

Rosemary Shaver et ux  
(1-7-64)

Albert F. Page et ux  
(12-12-64)

A.D. Nicholl  
(12-22-64)

Alice W. Roberts  
(5-23-64)

Humble Const. Co.  
(7-16-64)

Walter L. Collins et ux  
(11-18-64)

Henrietta M. + William James  
Zahner et ux  
(5-20-64)

SEE PAGE 50

SEE PAGE 50

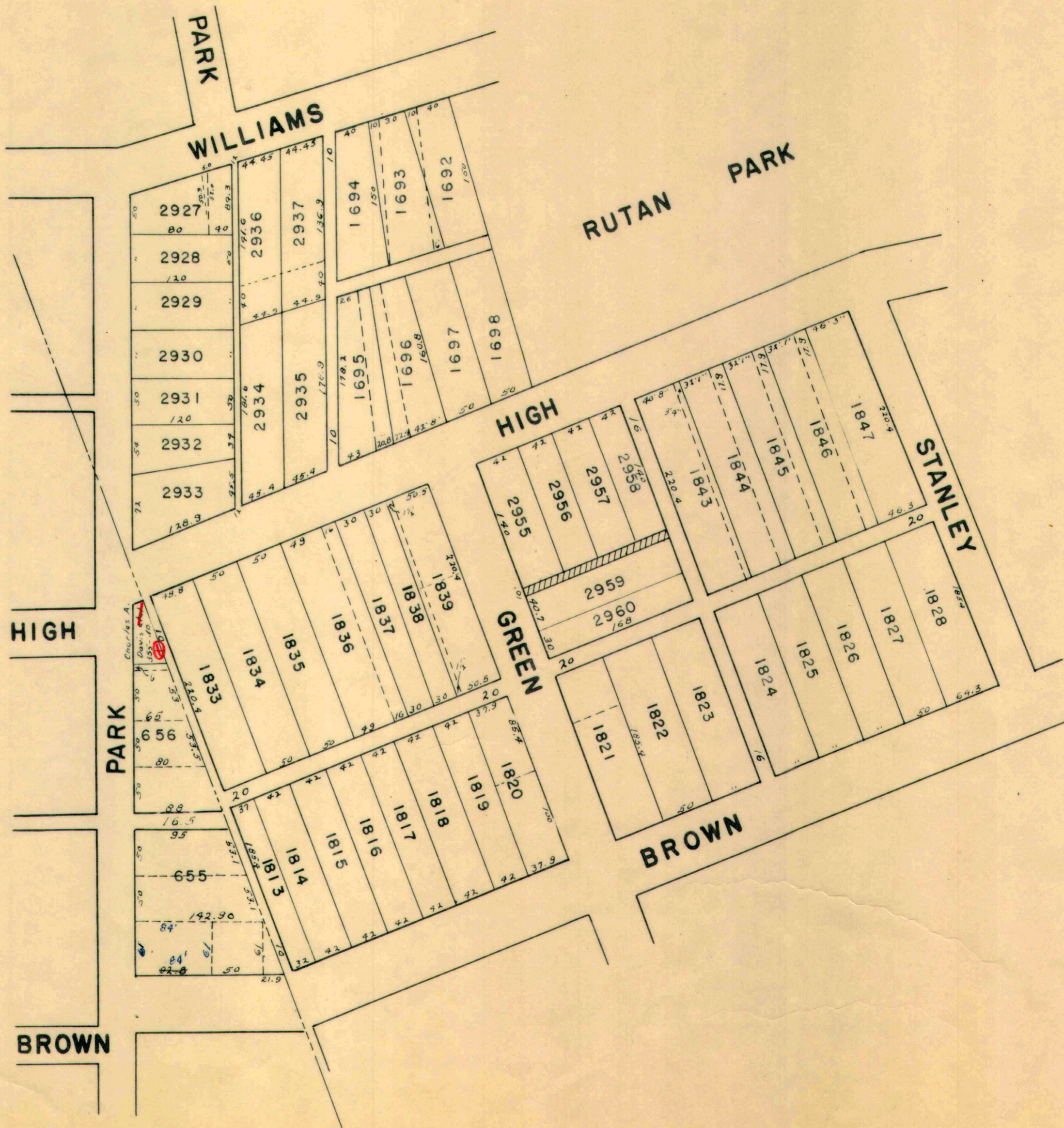
1" = 100'





SEE SHEET 39


SEE SHEET 51











SEE PAGE 52

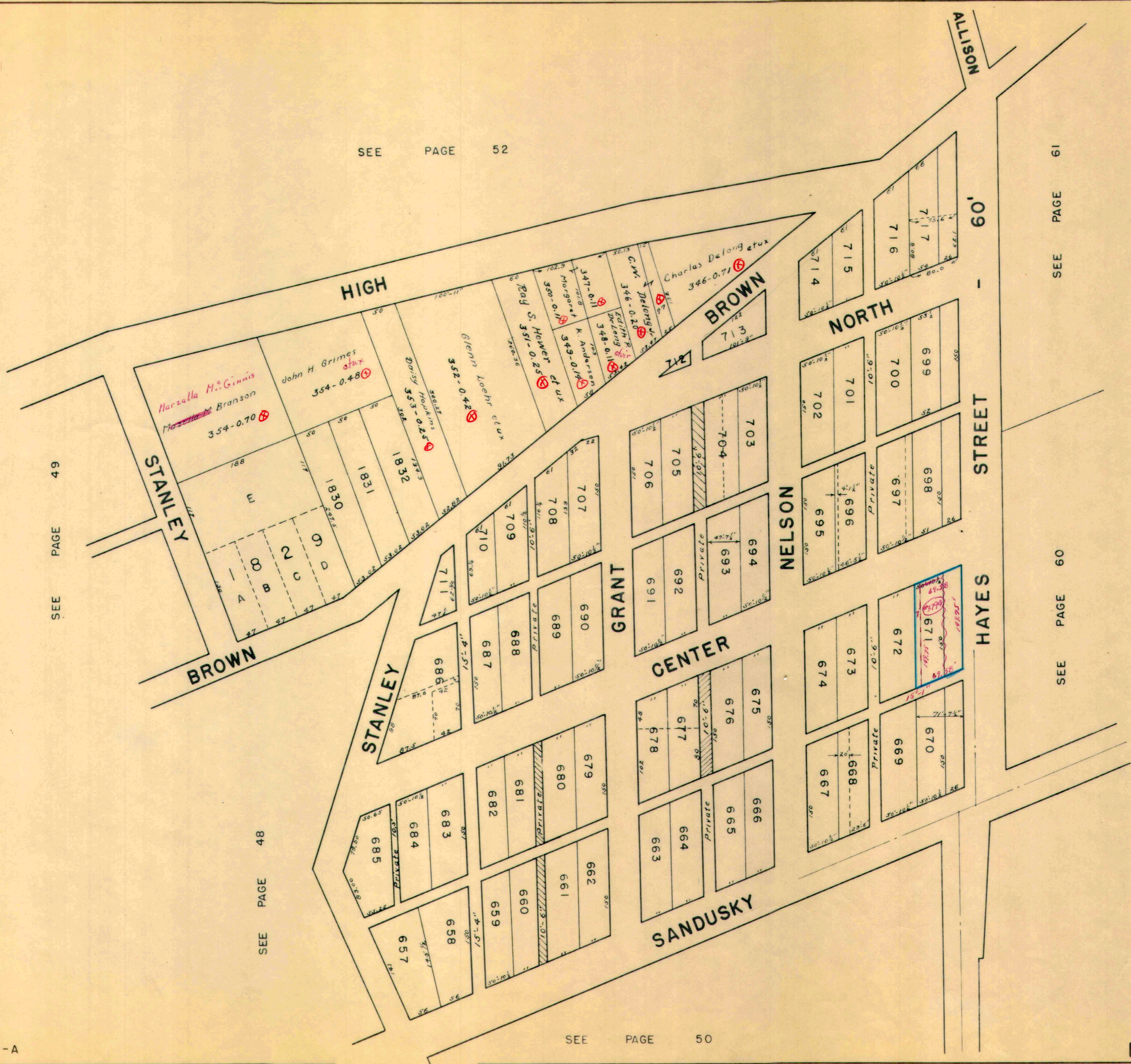
SEE PAGE 61

SEE PAGE 60

SEE PAGE 49

SEE PAGE 48

SEE PAGE 50







PALMER

SEMINOLE

379.6

570.92

RUTAN PARK

ALLISON

WILLIAMS

360.8

RUTAN PARK

222.60

HIGH

BROWN

NORTH

HAYES

STANLEY

1692

1698

C-24-A

1" = 100'

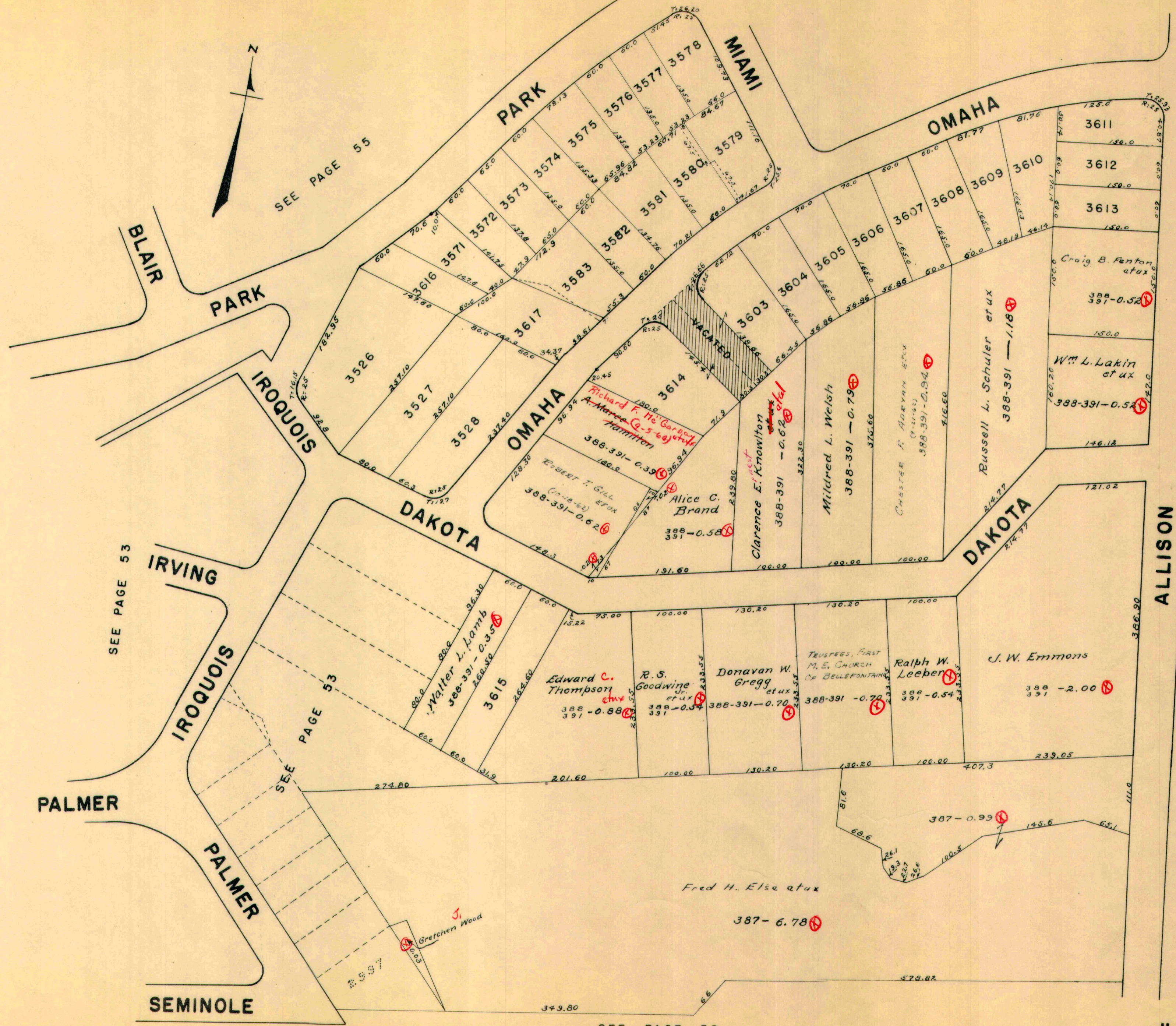
SEE SHEET 40

SEE SHEET 61











SEE PAGE 43

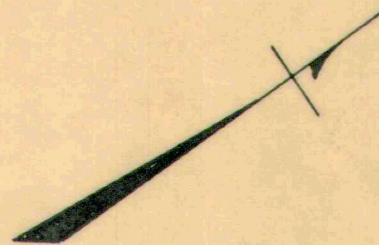
RUSH

BLAIR

MIAMI

SEE PAGE 41

SEE PAGE 55-A



SEE PAGE 55-A

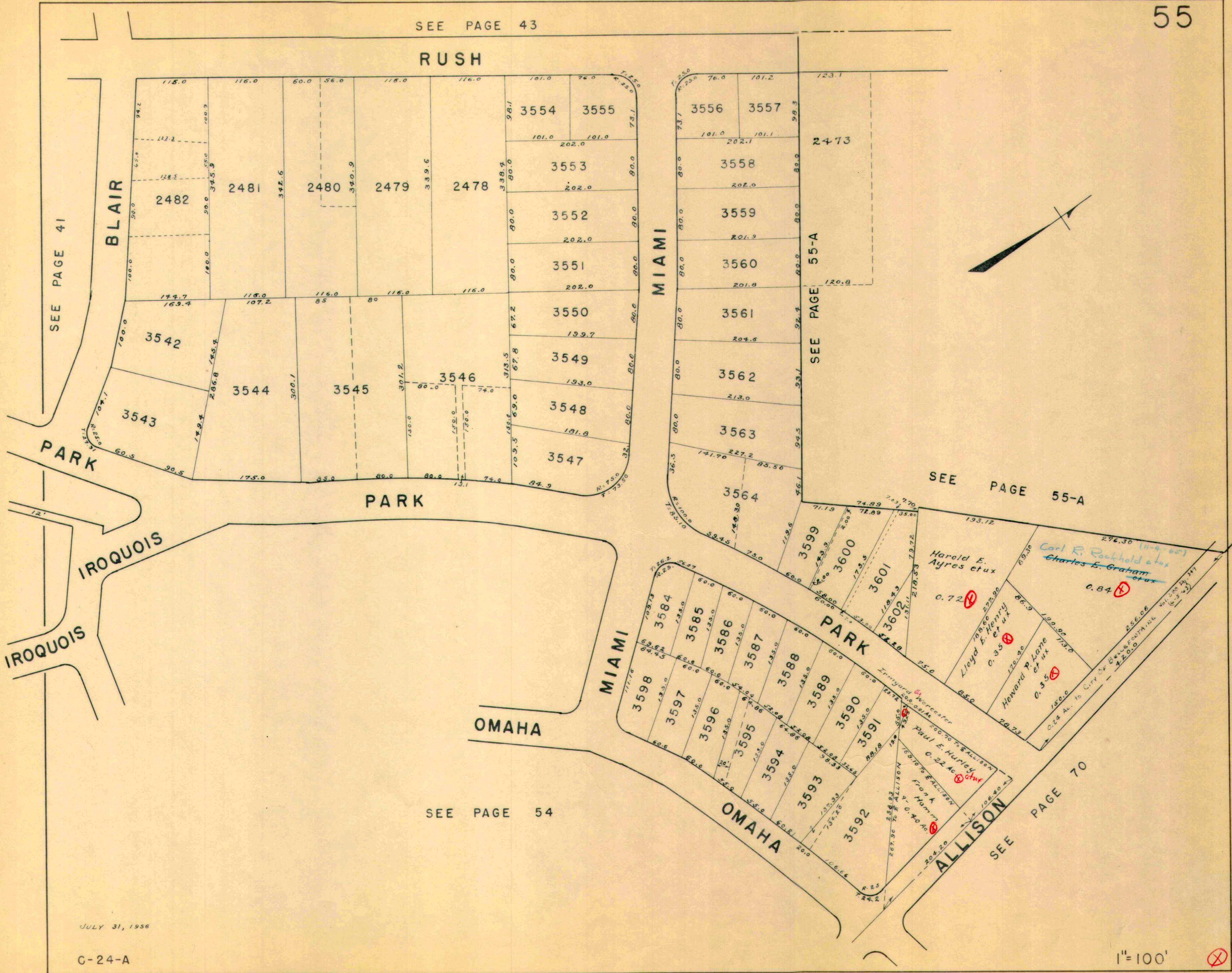
SEE PAGE 54

SEE PAGE 70

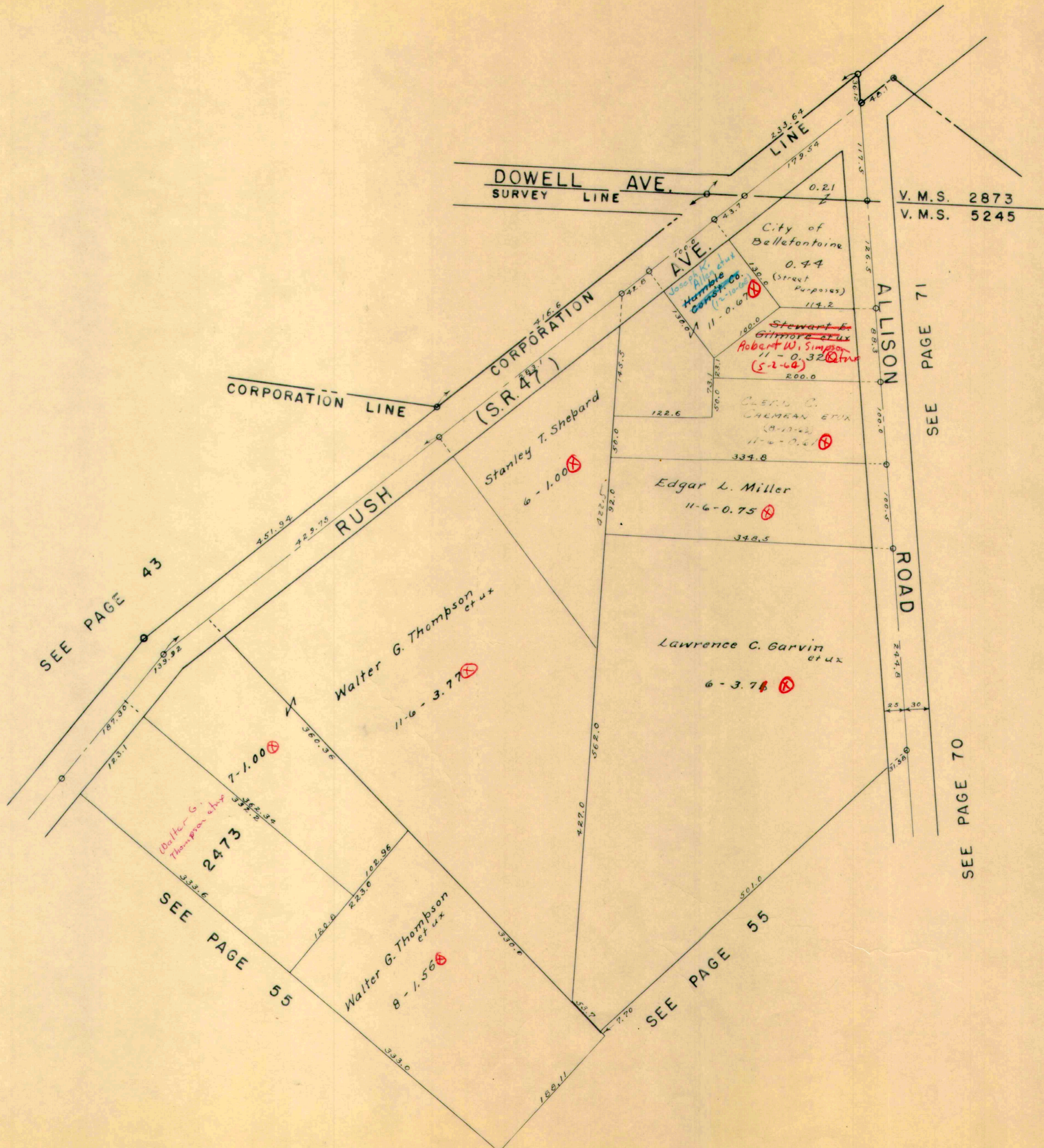
JULY 31, 1936

C-24-A

1" = 100'







SEE PAGE 43

SEE PAGE 55

SEE PAGE 71

SEE PAGE 70

SEE PAGE 55

V. M. S. 2873  
V. M. S. 5245





SEE SHEET 57

PARK WOOD DRIVE

V.M.S. 4990  
V.M.S. 10086-10098

George D. Moon et ux

100-0.50

Michael B. Frost et ux  
~~John Frost~~

100-19.50

LUDLOW

858 1/2

Earl C. Spain et ux

101-7.89

SEE SHEET 45

MATCH LINE

CORPORATION LINE

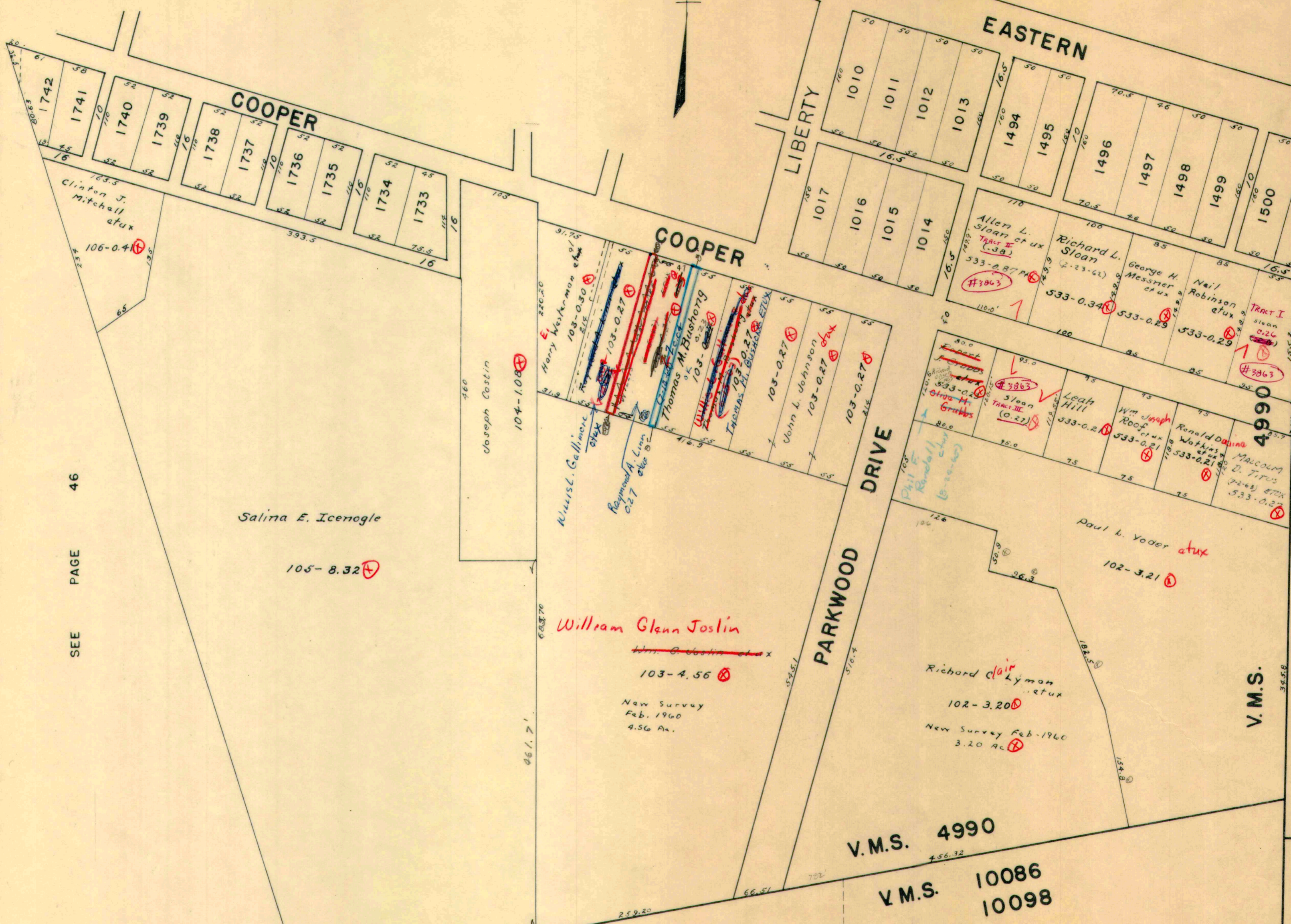
SEE SHEET 63

CORPORATION

LINE

SEE NEW SHEET  
12-28-65  
D.E.H.





SEE PAGE 46

SEE PAGE 64

SEE PAGE 56

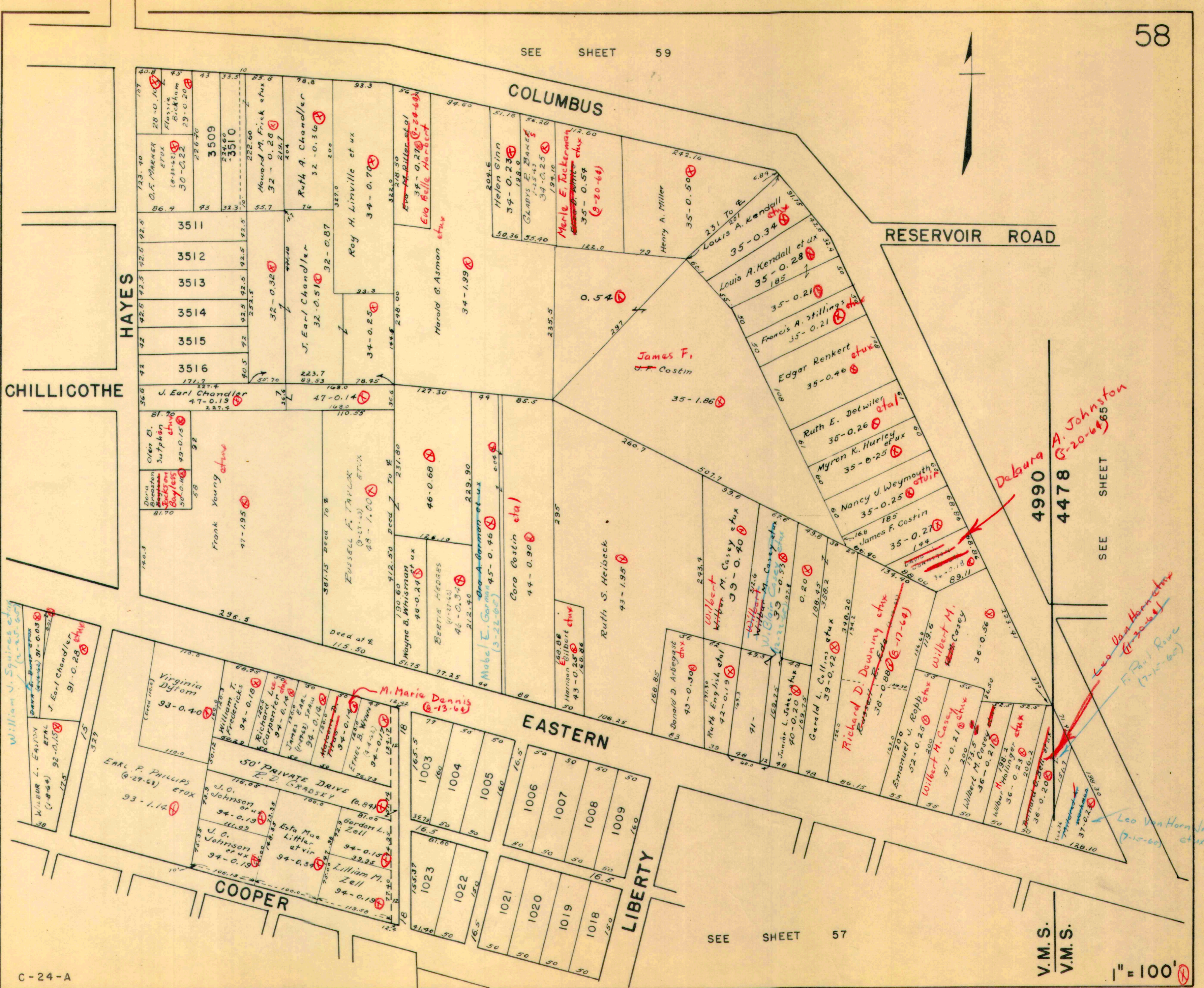
SEE PAGE 63





SEE SHEET 47

SEE SHEET 57



C-24-A

V.M.S.  
V.M.S.

1" = 100'



SEE PAGE 60

SEE PAGE 50

SEE PAGE 58

SEE PAGE 66

Long Island Const Co  
(7-12-65)

HAYES

COLUMBUS

COLUMBUS

RESERVOIR ROAD

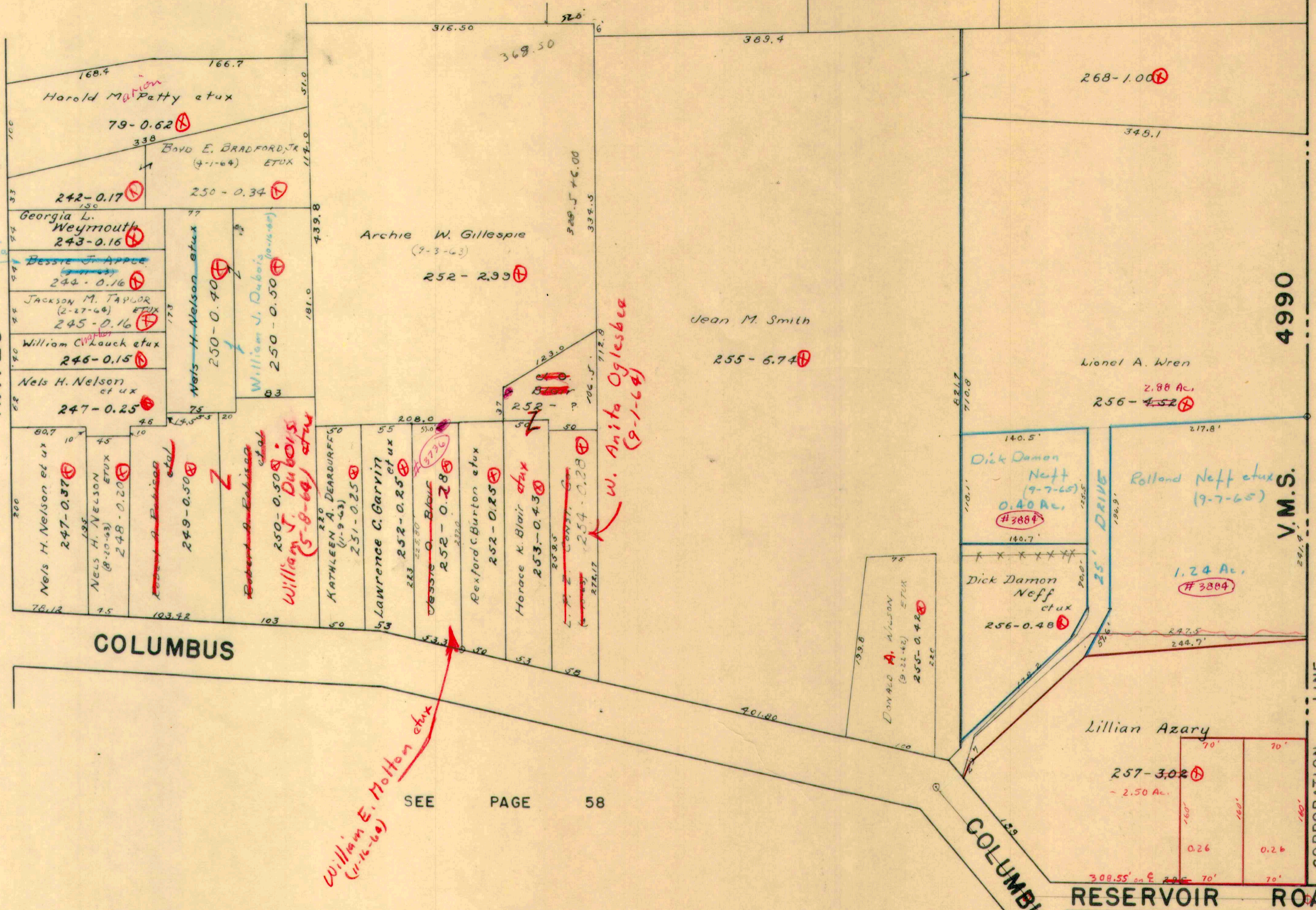
CORPORATION LINE

V.M.S.

V.M.S.

4990

4478



William E. Molton et ux  
(11-16-64)

W. Anita Oglesbee  
(9-1-64)

William J. Dubois  
(5-8-64) et ux

Robert P. Robinson et ux  
249-0.50

Nels H. Nelson  
(8-10-43) ETUX  
248-0.20

Nels H. Nelson et ux  
247-0.37

Nels H. Nelson et ux  
247-0.25

William C. Lauch et ux  
246-0.15

Jackson M. Taylor  
(2-17-44) ETUX  
245-0.16

Bessie J. Apple  
244-0.16

Georgia L. Weymouth  
243-0.16

Harold M. Patty et ux  
79-0.62

Boyd E. Bradford, Jr  
(9-1-64) ETUX  
250-0.34

Archie W. Gillespie  
(7-3-43)  
252-2.99

Jean M. Smith  
255-6.74

Lionel A. Wren  
2.88 Ac.  
256-4.52

Rolland Neff et ux  
(9-7-65)  
1.24 Ac.  
#3884

Dick Damon Neff  
(9-7-65)  
0.40 Ac.  
#3884

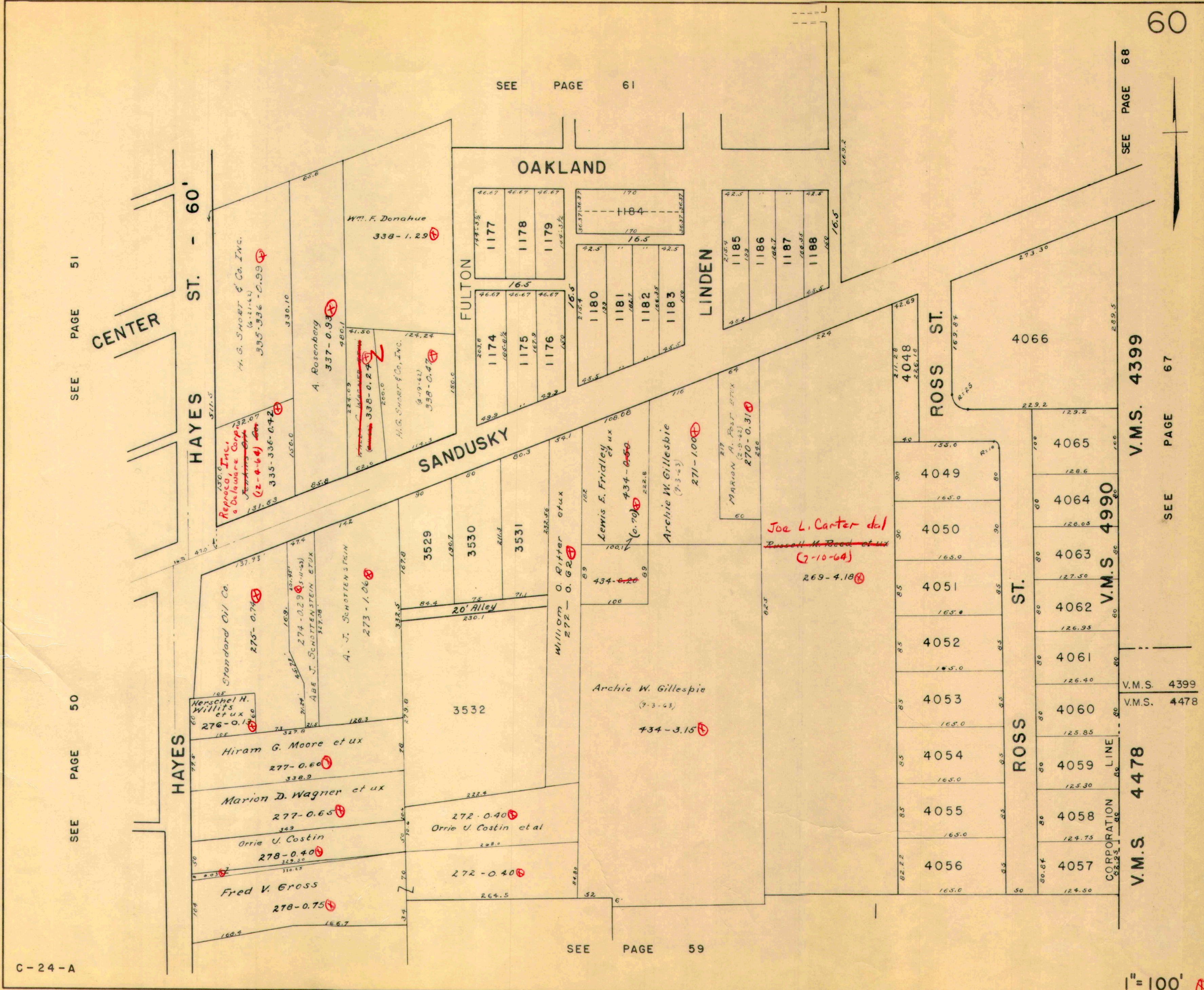
Dick Damon Neff et ux  
256-0.48

Lillian Azary  
257-3.02  
- 2.50 Ac.

Donald A. Wilson  
(9-21-46) ETUX  
255-0.42

SEE PAGE 58





SEE PAGE 51

SEE PAGE 50

SEE PAGE 61

SEE PAGE 68

SEE PAGE 59

V.M.S. 4399

V.M.S. 4990

V.M.S. 4399  
V.M.S. 4478

V.M.S. 4478

1" = 100'

C-24-A

60



SEE PAGE 62  
MATCH LINE

SEE PAGE 68

SEE PAGE 68

SEE PAGE 67

V.M.S.  
4990  
4399

1" = 100'

BELLEFONTAINE CEMETERY  
20.26 AC. PT.

1.15 AC.

BELLEFONTAINE CEMETERY  
1.00 AC.

BELLEFONTAINE BOARD OF EDUCATION  
(NORTHEASTERN SCHOOL)  
344 - 5.72 AC.

ALLISON ROAD

WILLIAMS AVE.  
50'

65'

E. BROWN AVE.

HIGH AVE.  
50'

HAYES STREET - 60'

60'

STREET - 60'

HIGHLAND AVE. - 60'

LINDEN AVE. - 60'

OAKLAND AVE. - 60'

50'

E. SANDUSKY AVE.

WOODLAND DRIVE - 60'

ALLEY

1205  
1206  
1207

1208  
1209  
1210  
1211

1212  
1213  
1214  
1215

1216  
1217  
1218  
1219  
1220  
1221  
1222  
1223

1204  
1203  
1202  
1201  
1200  
1199  
1198  
1197

1196  
1195  
1194  
1193  
1192  
1191  
1190  
1189

3911  
3910  
3909  
3908  
3907  
3906

3905  
3904  
3903  
3902  
3901  
3900

3899  
3898

3932  
3933

3918  
3919  
3920  
3921  
3922  
3923

3924  
3925  
3926  
3927  
3929  
3928

3930

3931

3932  
3933

3934  
3935  
3936  
3937  
3938  
3939  
3940  
3941  
3942  
3943  
3944  
3945  
3946  
3947  
3948  
3949  
3950

3951  
3952  
3953  
3954  
3955  
3956  
3957  
3958  
3959  
3960

3961  
3962  
3963  
3964  
3965  
3966  
3967  
3968  
3969  
3970

3971  
3972  
3973  
3974  
3975  
3976  
3977  
3978  
3979  
3980

SEE PAGE 52

51

PAGE

SEE

DRAWN 5-20-64, D.G.S.

C-24A



CORPORATION

LINE

LINE

LINE

PAGE

SEE

MATCH

LINE

LINE

LINE

LINE

SEE PAGE 72

MATCH LINE

R DATA  
A=44.36  
D=22.20  
T=100.0  
R=243.8  
L=121.9

R DATA  
A=16.24  
D=9.47  
T=84.5  
R=583.4  
L=147.6

OMAHA ROAD - 50'

(1.11 AC.)

BELLEFONTAINE BOARD OF EDUCATION  
19-11.41 AC. PT.

BELLEFONTAINE BOARD OF EDUCATION  
10-20.63 AC.

ALLISON ROAD - 50'

SEE PAGE 54

*John B. Traut et al  
-1.42 to Bellefontaine Cem. Corp.  
(6-7-65)*

BELLEFONTAINE CEMETERY  
9.24 AC. PT.

V.M.S. 5245  
V.M.S. 4990

BELLEFONTAINE CEMETERY  
20.26 AC. PT.

BROWN - 60'

MATCH

LINE

SEE PAGE 61

1" = 100'

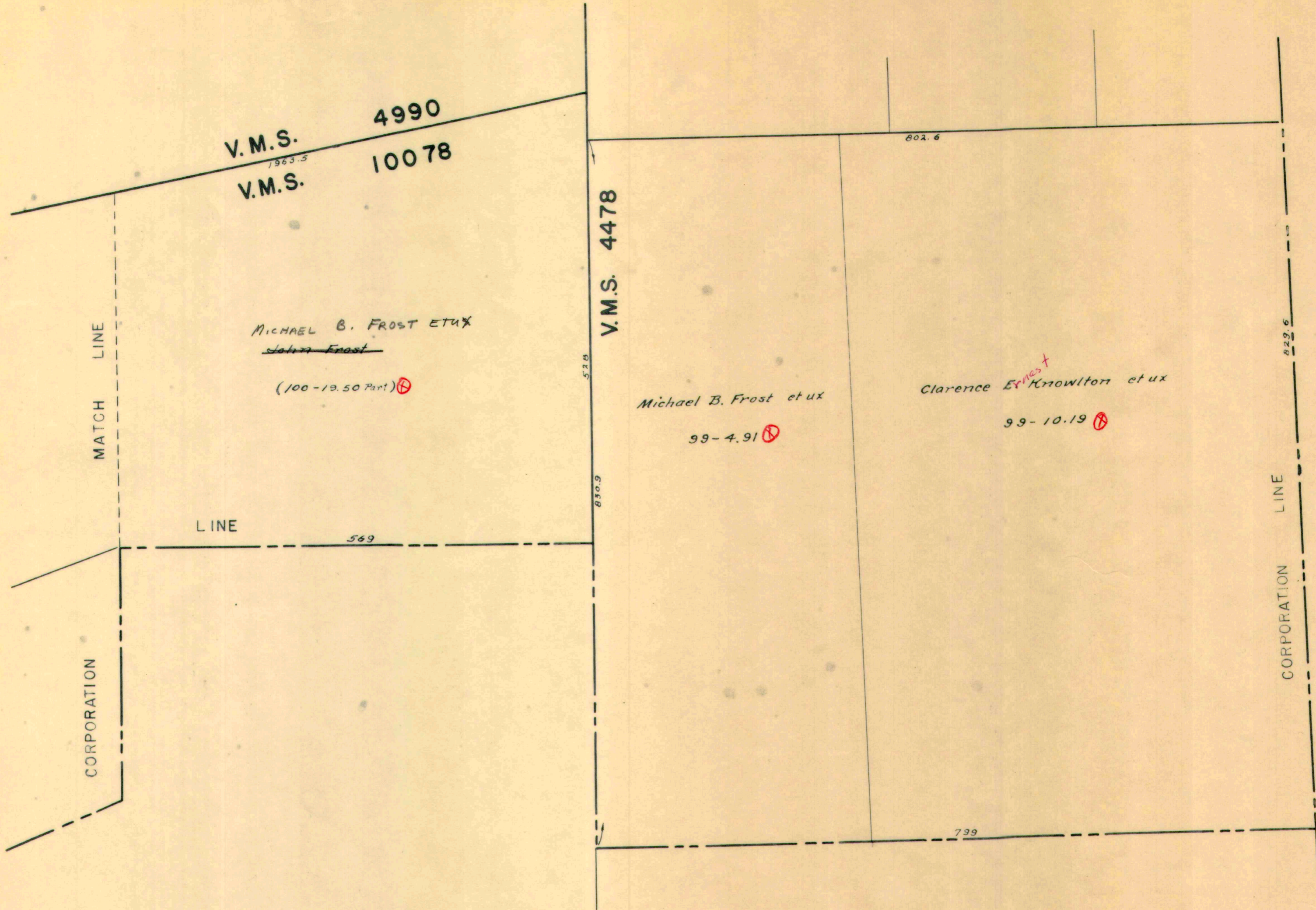
Drawn 5-21-64, D.E.C.

C-24A





SEE SHEET 50







SEE PAGE 65

4990  
4478  
COLUMBUS

SUMMIT DRIVE

EASTERN

C.H. 10

V.M.S.  
V.M.S.

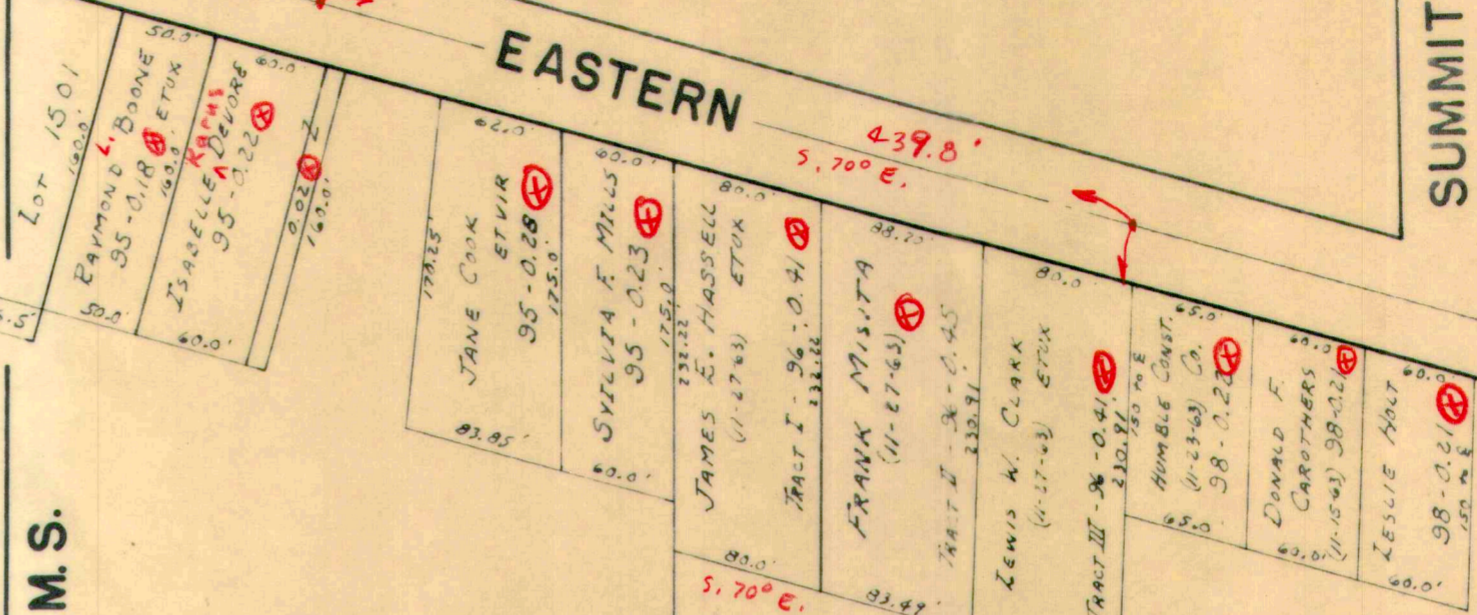
SEE PAGE 57

V.M.S. 4478

V.M.S. 4990  
V.M.S. 10078

SEE PAGE 63

LINE  
CORPORATION



ISABELLE <sup>K</sup> DEVORE  
35-5.90

James E. Hassell  
(1-11-65) *ctux*

CLARENCE Ernest  
KNOWLTON *ctux*  
98-3.05

~~Isabelle Devore~~  
New Survey - 3.11 Ac.

611.06'  
N. 4° 50' E.  
243.49'  
5.70° E.  
5.98.89'  
5.6° 05' W.  
N. 84° 49' W. 223.04'

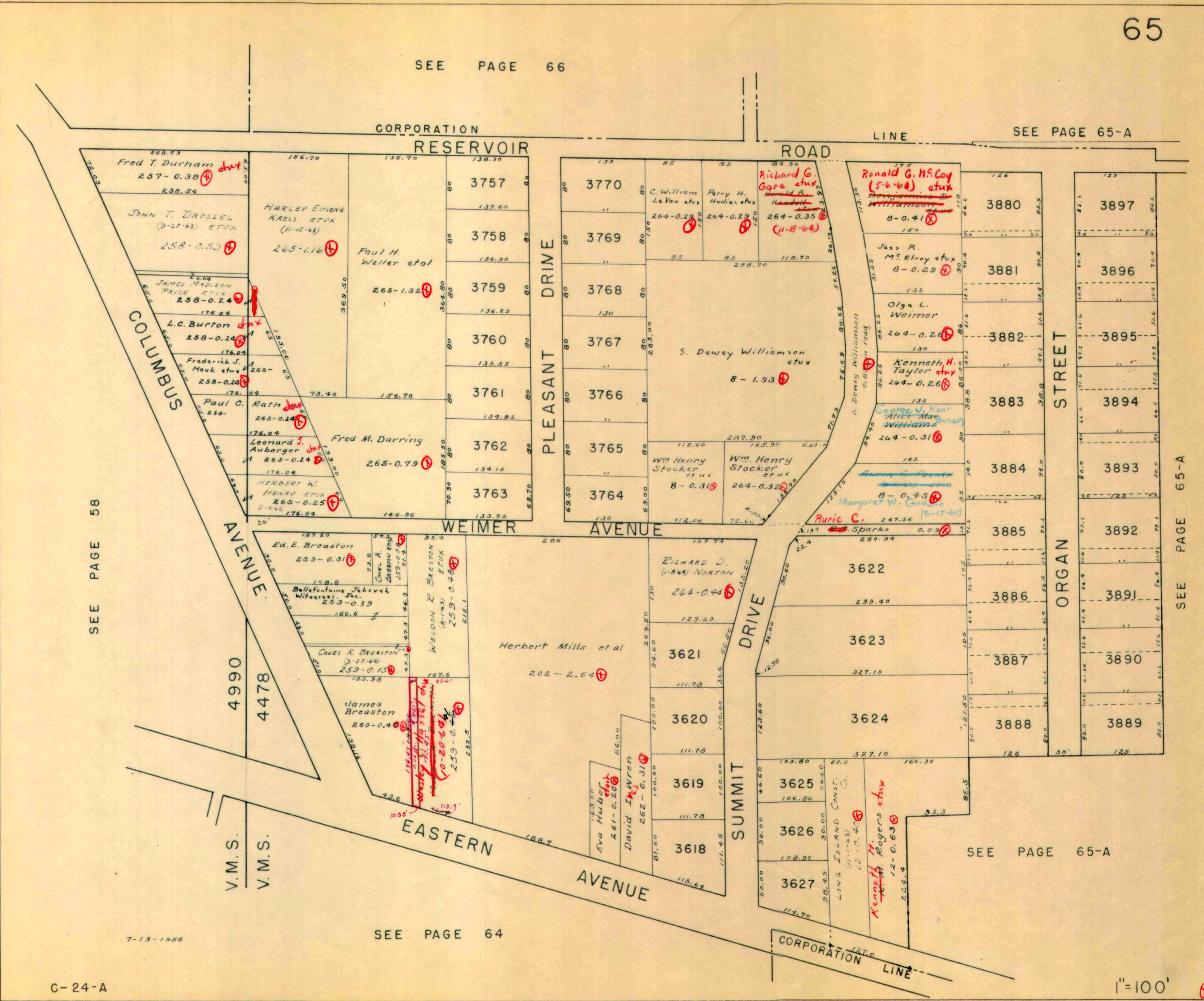


SEE PAGE 66

SEE PAGE 65-A

SEE PAGE 58

SEE PAGE 65-A

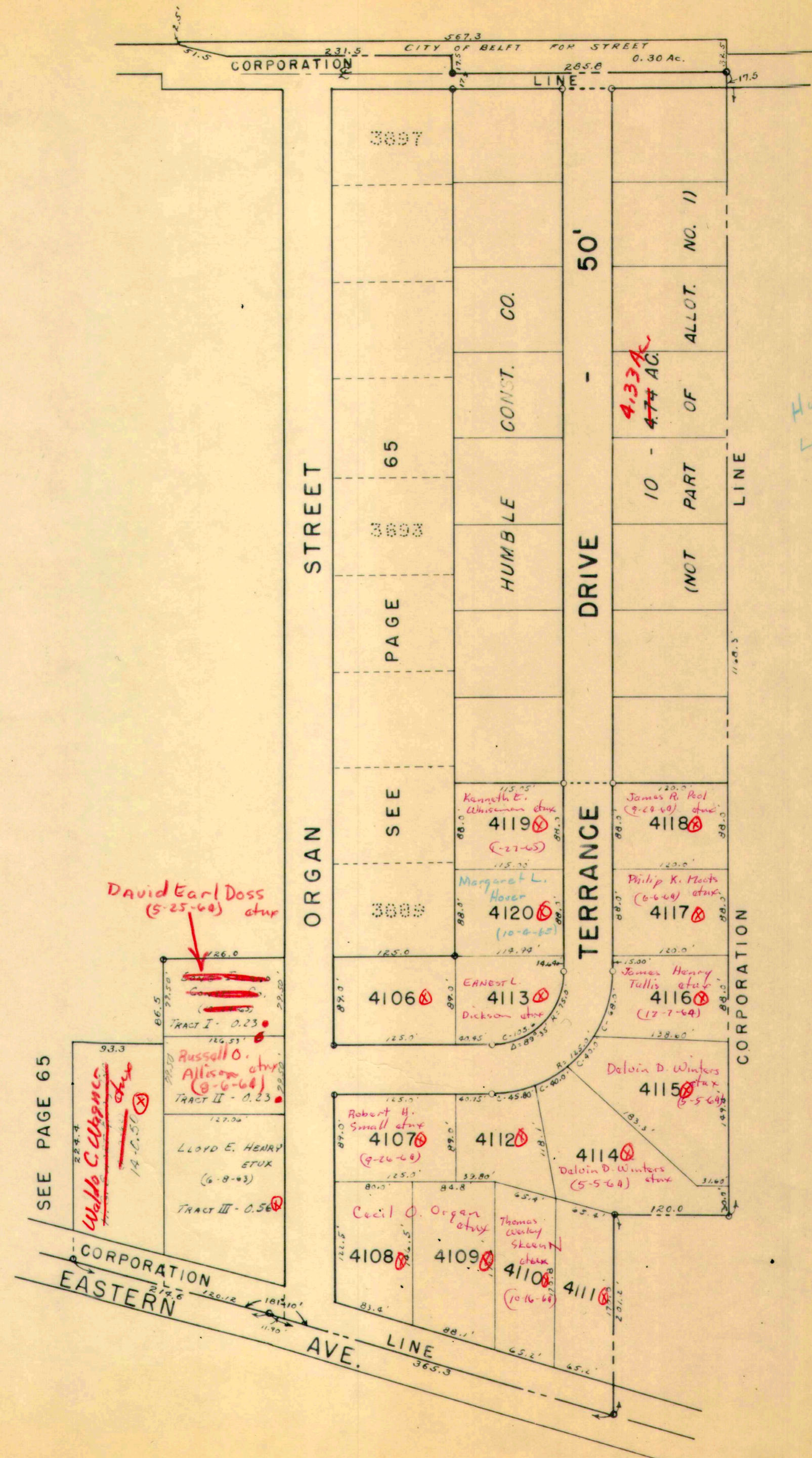


7-13-1956

SEE PAGE 64

SEE PAGE 65-A





*Humble Allotment #2  
 Lots 4121 thru 4136 (4-13-65)  
 Lot = 4129 Donald E. Shoemaker et ux  
 (5-1-65)*

NOTE:  
 LOTS 4106 TO 4120  
 HUMBLE ALLOT. NO. 1

12/30/1959  
 C-24-A

1" = 100'



SEE PAGE 60

V.M.S. 4399

V.M.S. 4478

V.M.S. 4990

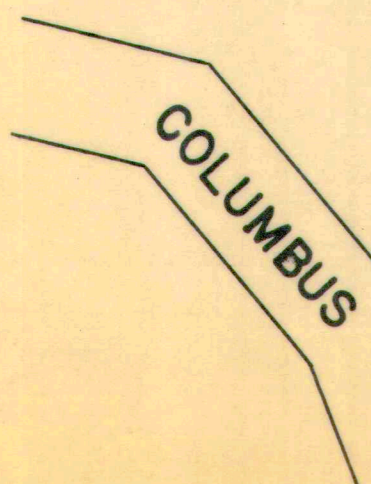
V.M.S. 4478

SEE PAGE 59

CORPORATION LINE

806.5

1263.70



COLUMBUS

CORPORATION LINE

RESERVOIR ROAD

SEE PAGE 65

776.52

CORPORATION LINE

0.33 Ac. in corporation

26.95

23.76

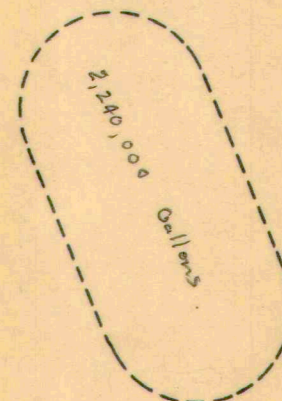
824.5

0.33 Ac. in corporation

358

365.5

377.5



2,240,000 Gallons

4.37 Ac. Outside of Corporation

CITY OF BELLEFONTAINE



S.R. 540 - U.S.R. 33

SEE PAGE 61

V.M.S. 4990  
V.M.S. 4399

SHORTRIDGE DRIVE

BROOKWOOD DRIVE

SANDUSKY AVE.

SHADY LINE LANE DRIVE CORPORATION (PRIVATE)

SEE PAGE 60

V.M.S. 4990  
V.M.S. 4399

DEE - QUATMAN SURVEY  
#3862 (Nov. 1965 P.F.W.)  
9.36 Ac.

GEORGE B. QUATMAN ETAL  
267-10.20  
9.36  
.84

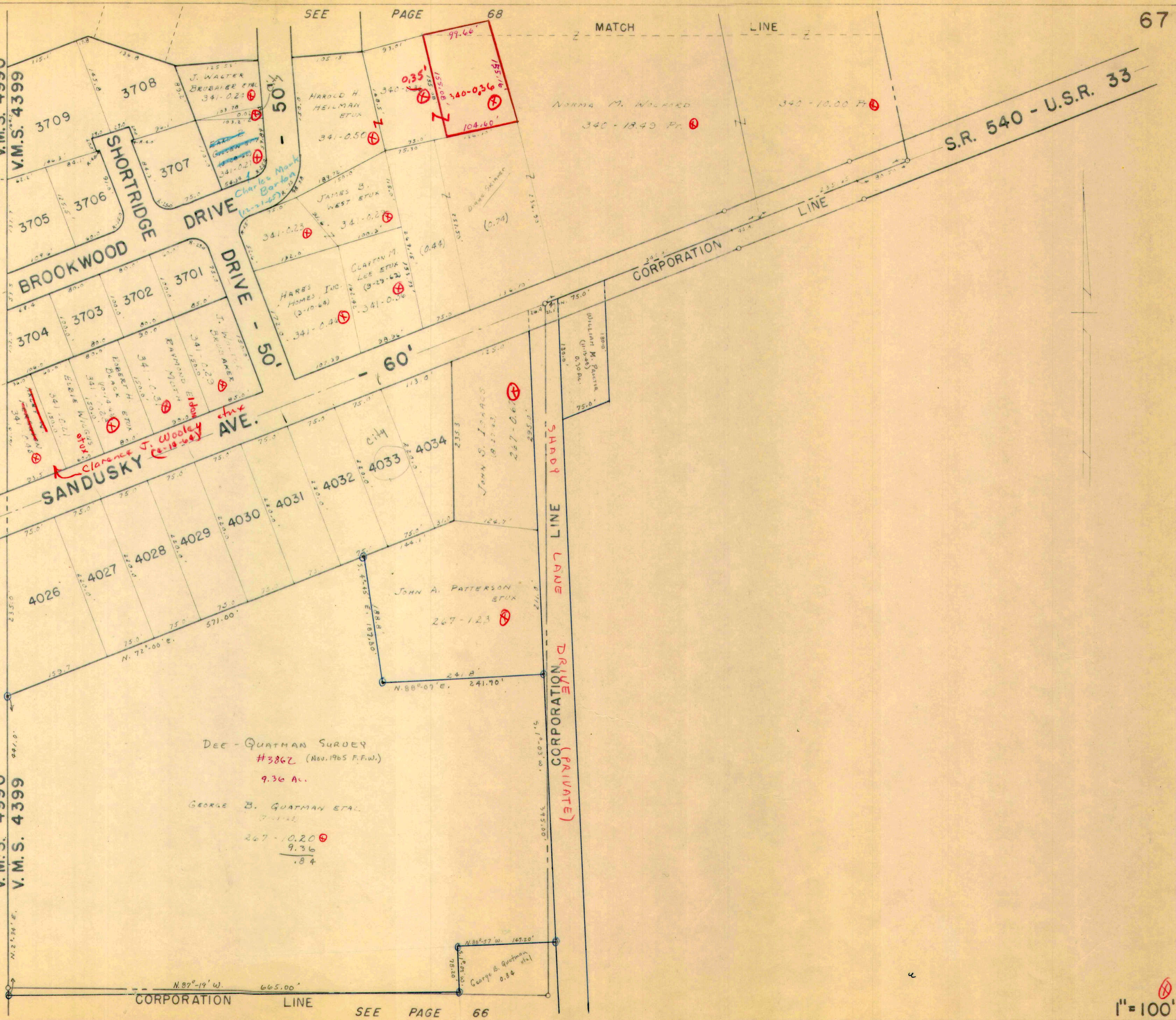
CORPORATION LINE

SEE PAGE 66

1" = 100'

DRAWN 5-15-64, D.E.G.

C-24A





SEE PAGE 62

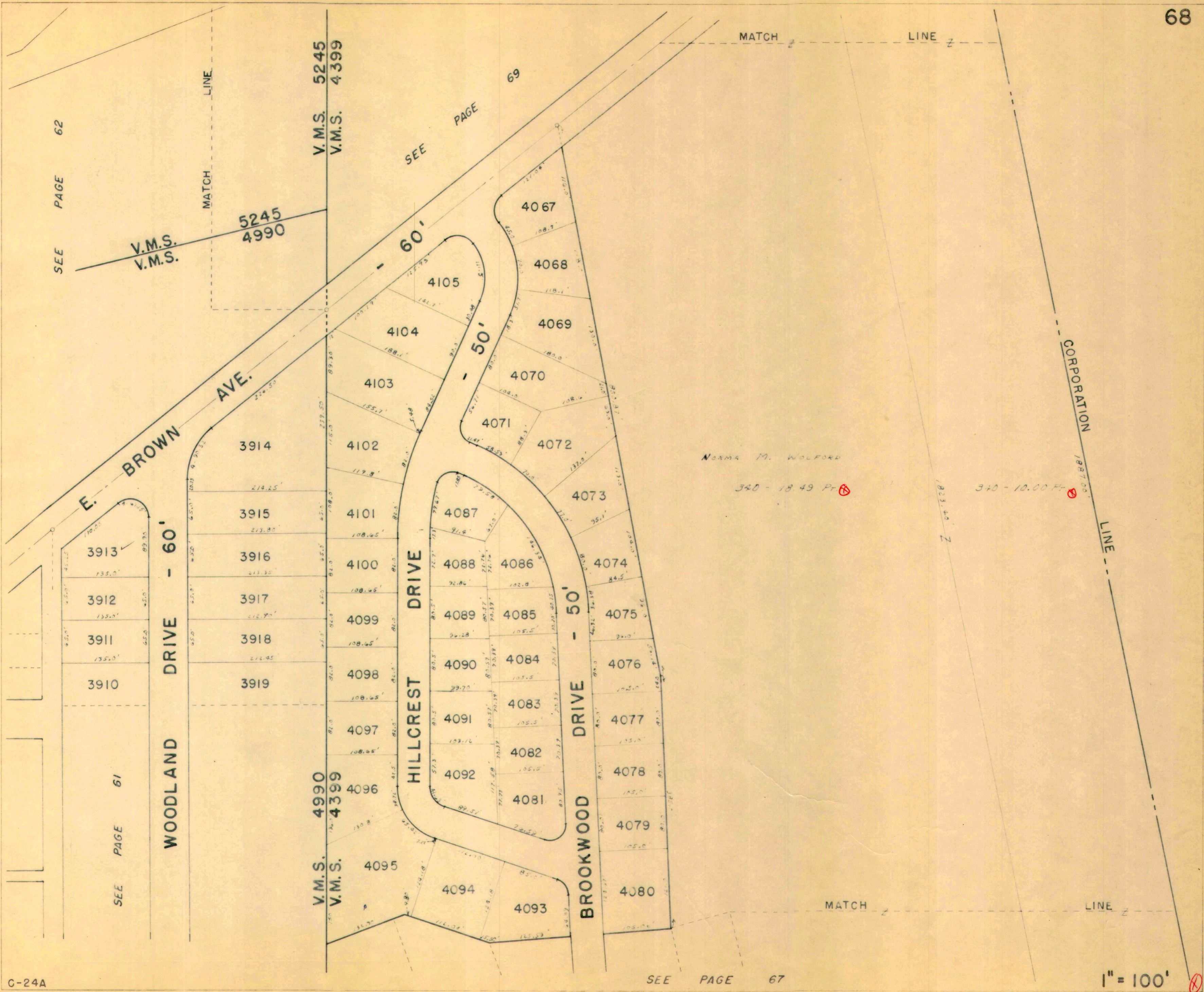
SEE PAGE 61

SEE PAGE 69

SEE PAGE 67

DRAWN 5-15-64, D.E.G.

C-24A



V.M.S. 5245  
V.M.S. 4990

V.M.S. 5245  
V.M.S. 4399

V.M.S. 4990  
V.M.S. 4399

E. BROWN AVE.

WOODLAND DRIVE - 60'

HILLCREST DRIVE

BROOKWOOD DRIVE - 50'

CORPORATION LINE

NORMA M. WOLFORD

340-18.49 Pt. 1

340-10.00 Pt. 1

MATCH

MATCH

1" = 100'



SEE PAGE 72

SEE PAGE 62

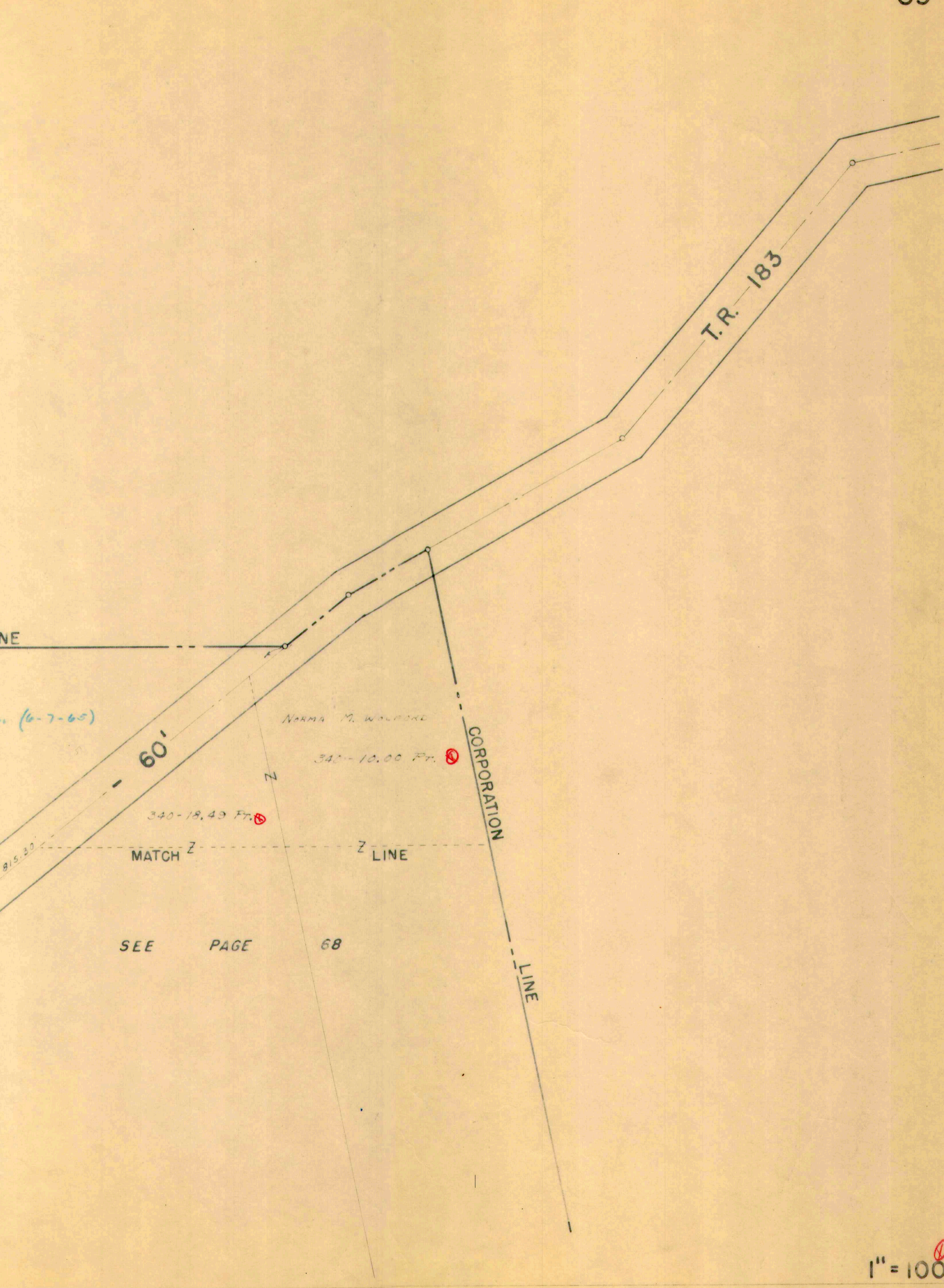
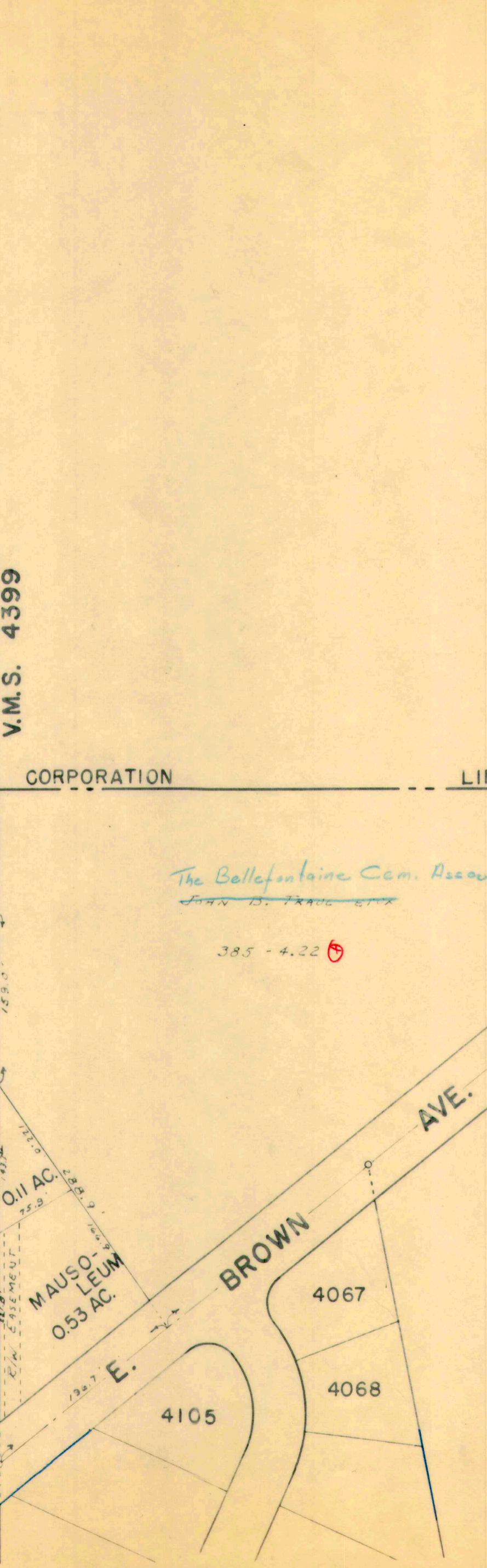
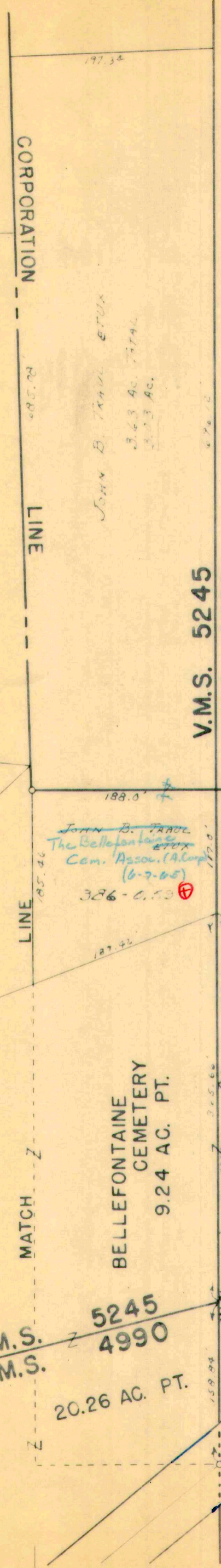
SEE PAGE 68

CORPORATION LINE

CORPORATION LINE

CORPORATION LINE

DRAMA 5-19-65, Z.E.G.  
C-24A



JOHN B. FRANK ETUX  
3.63 AC. TOTAL  
3.13 AC.

JOHN B. FRANK  
The Bellefontaine Cem. Assou. (6-7-65)  
386-0.53

The Bellefontaine Cem. Assou. (6-7-65)  
JOHN B. FRANK ETUX

NORMA M. WALSH

1" = 100'



SEE PAGE 73

SEE PAGE 71

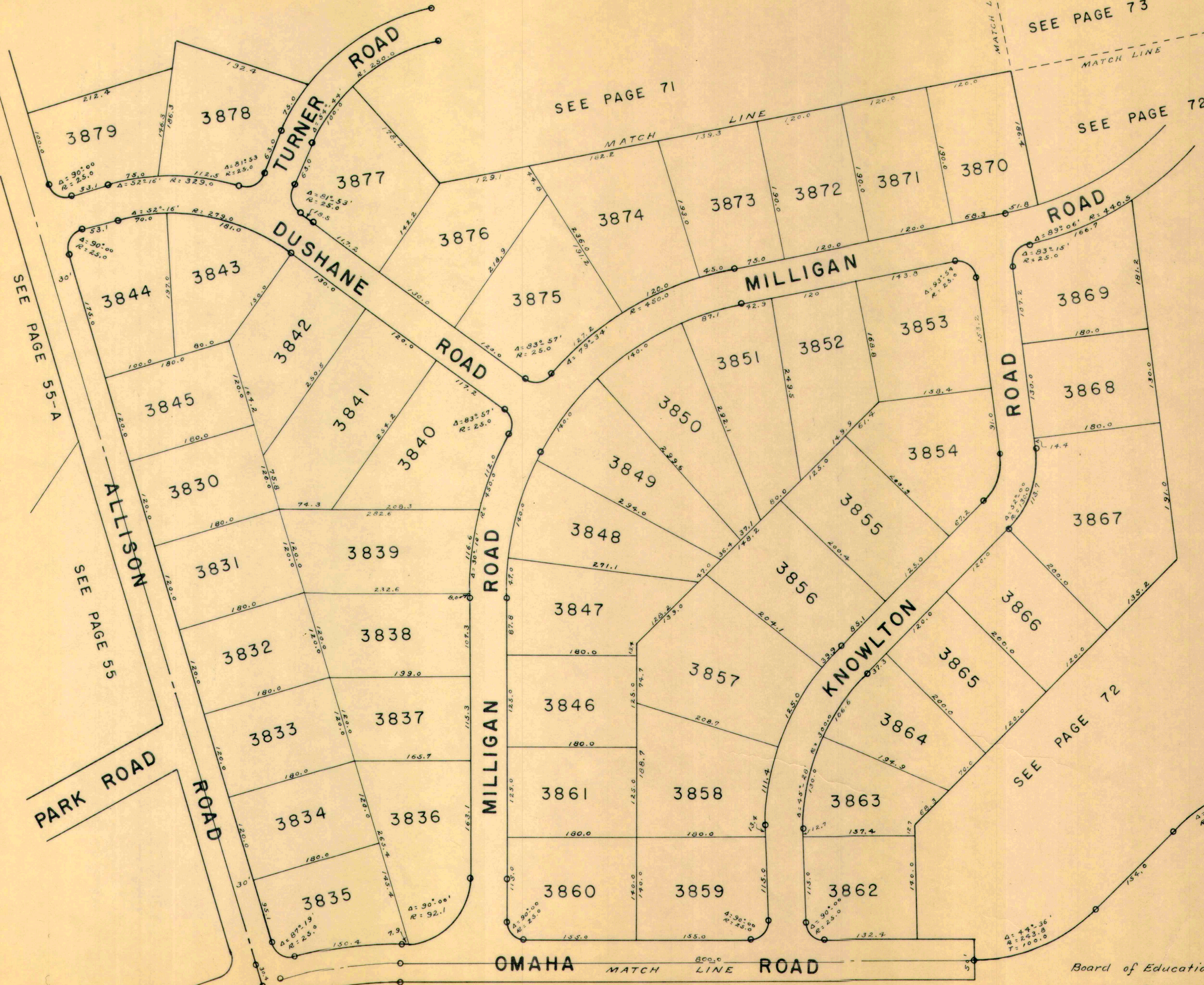
SEE PAGE 72

SEE PAGE 55-A

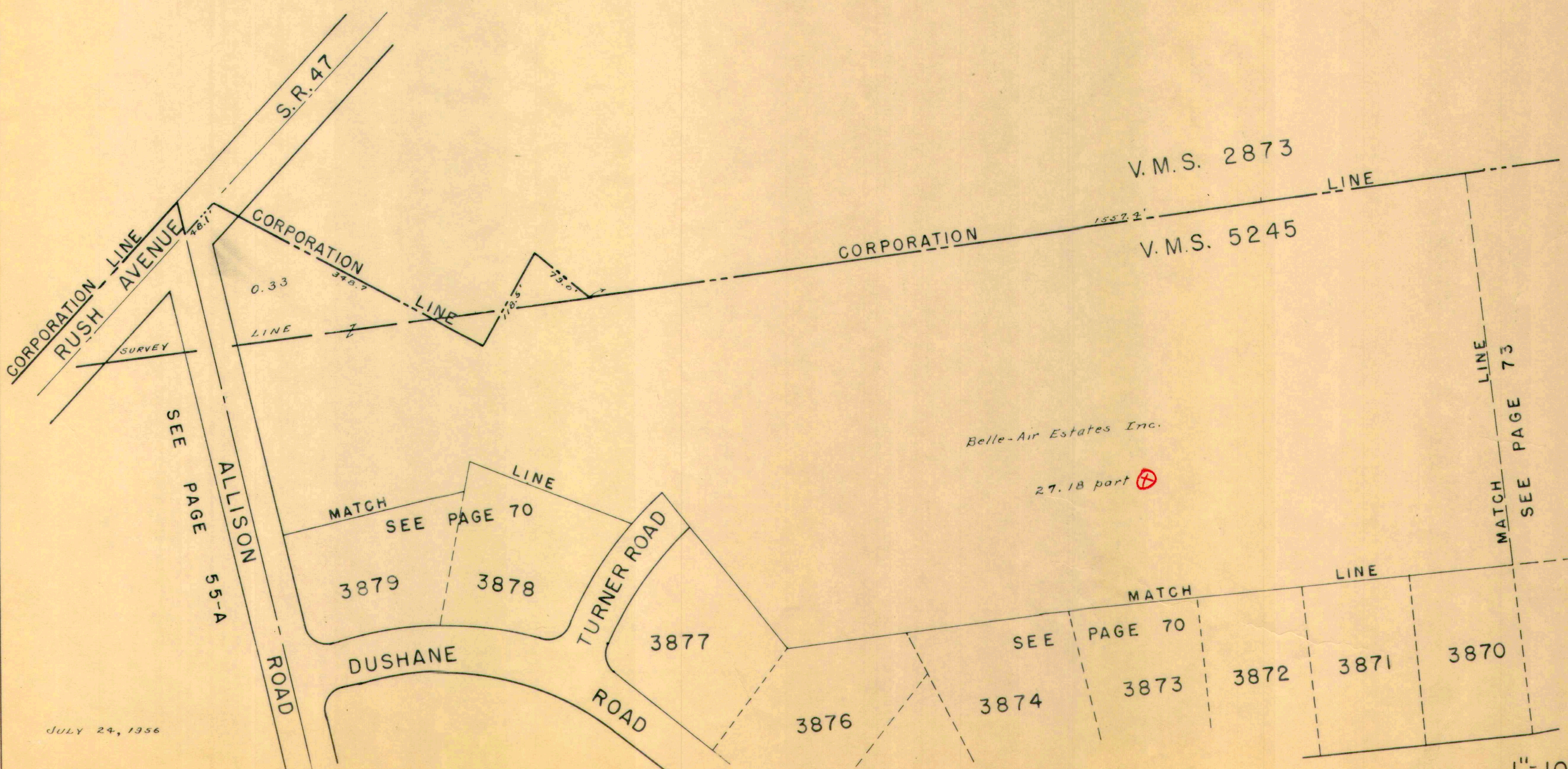
SEE PAGE 55

Belle-Air Estates Inc.

27.18





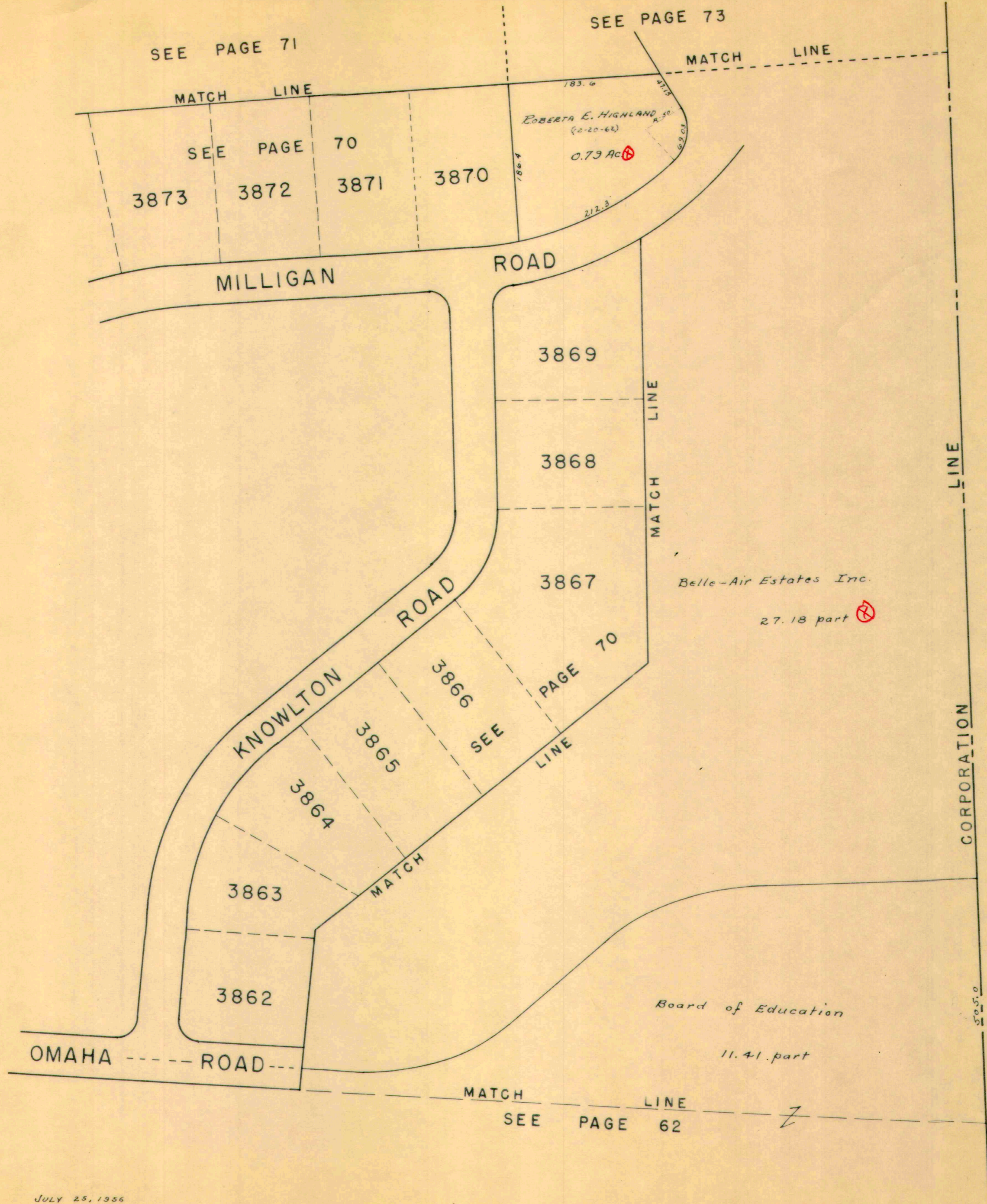


JULY 24, 1956

C-24-A

1"=100'





JULY 25, 1956

C-24-A

1"=100'



