Richard Beard Survey
Richland-Washington Twp.
V.M.S. 9946-9925-10121

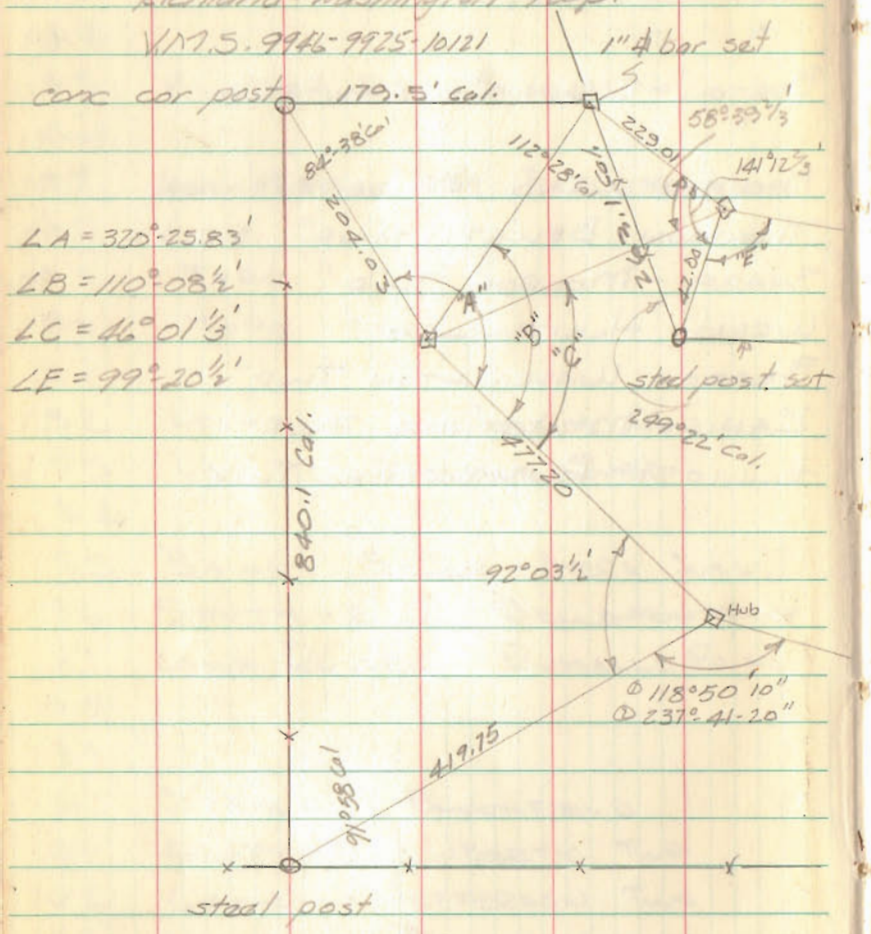

$\angle A = 320°-25.83'$
$\angle B = 110°08\frac{1}{2}'$
$\angle C = 46°01\frac{1}{3}'$
$\angle E = 99°20\frac{1}{2}'$

INDEXED ON MAP
3239

L. Geeslin
Whitlow

1

May 29, 1965

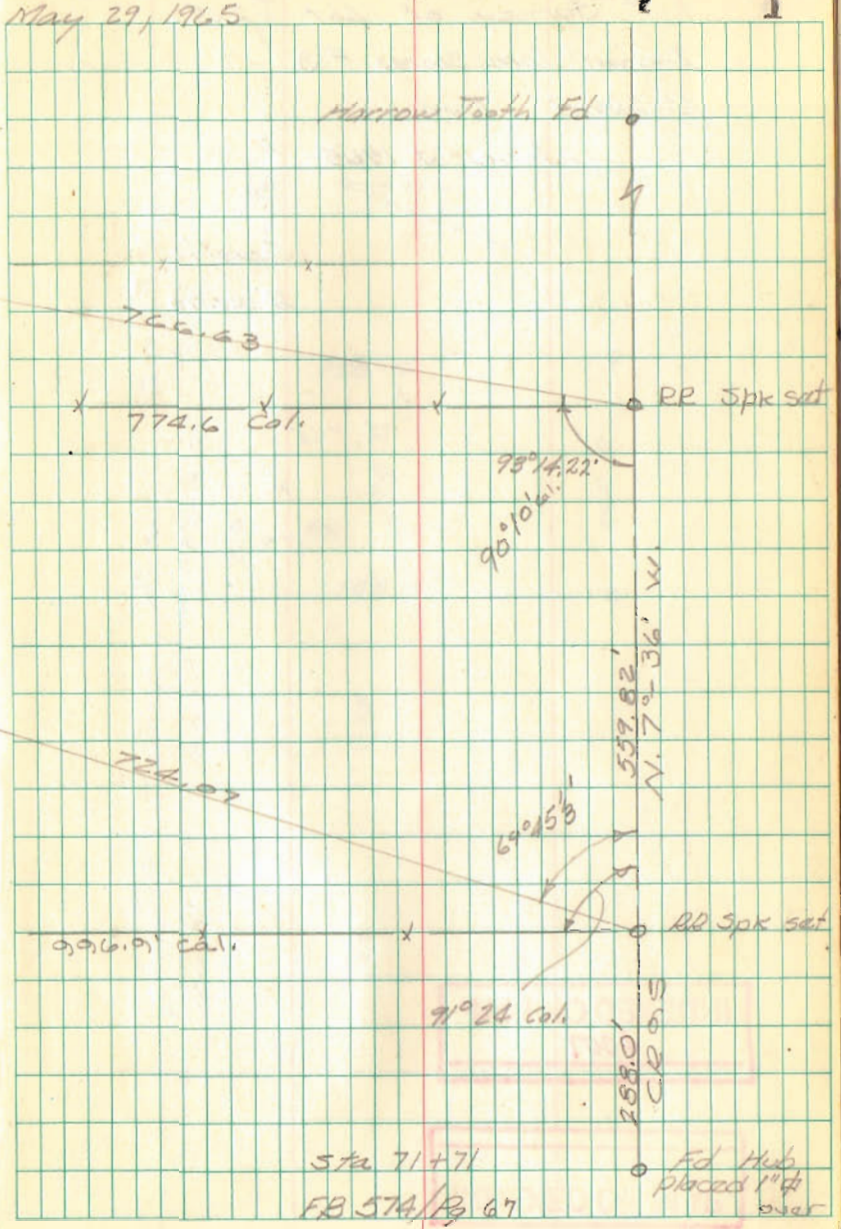

Survey of Lot #225
Indian Lake Shores #3
Richland Twp.
June 14, 1965

Geaslin
Ricketts

INDEXED ON MAP
4007

INDEXED ON MAP

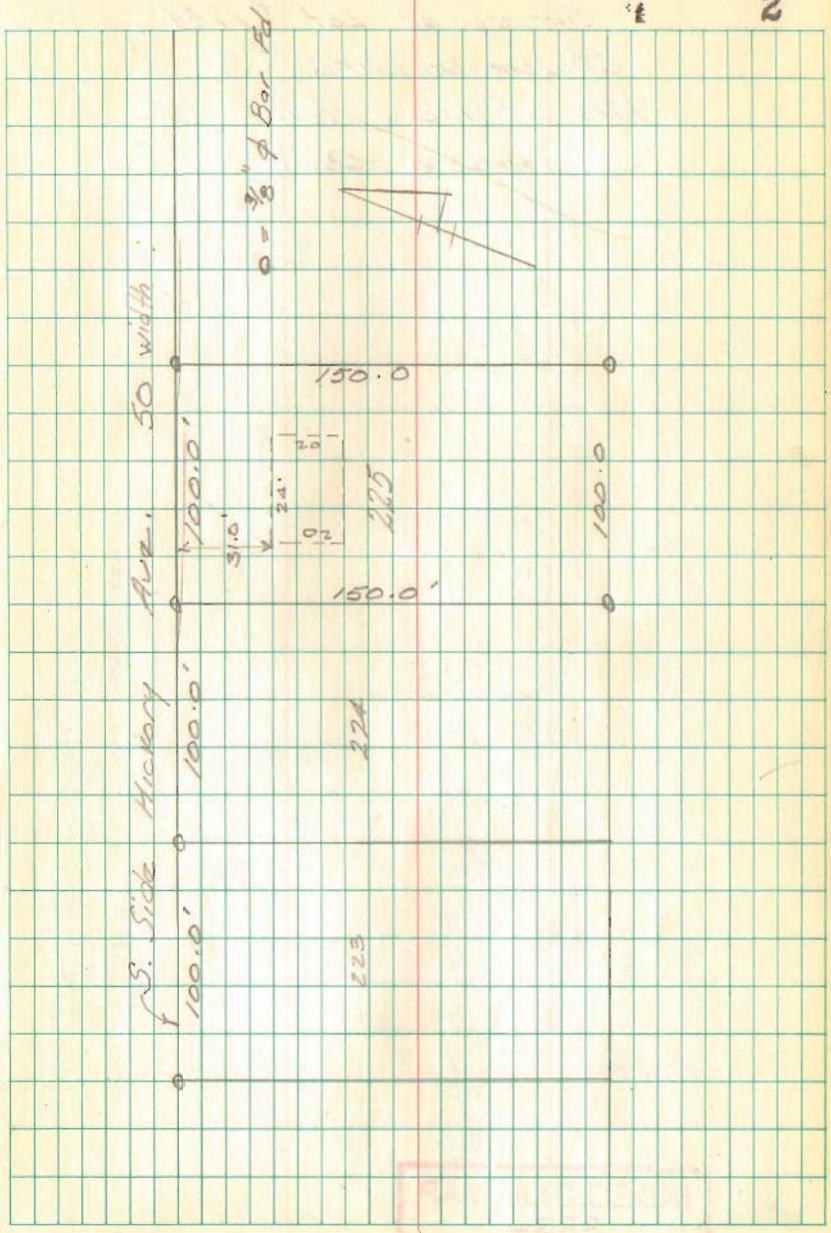

Survey of Lot #1744
Chippawa Park #3
Mrs. Francis Heil
Springfield, Ohio

INDEXED ON MAP
3834

6/23/65



Blue Jacket Path 35'

3/4" Pipe Fd

Lot 363
Orchard Island
7/12/65

INDEXED ON MAP
4017

Geeslin
Ricketts

7/12/65



Neff Survey
VMS 4990
Ballefontain
8/11/65
8/13/65



49.56
40 05
90°02'

93-11
89-49
90 02
186 58
360.00

$\frac{8.12}{16.00} = .50794 = \tan 26°56'$

$\sec 26°56' \times 16.00 = 17.95$

1.1217

INDEXED ON MAP
3025

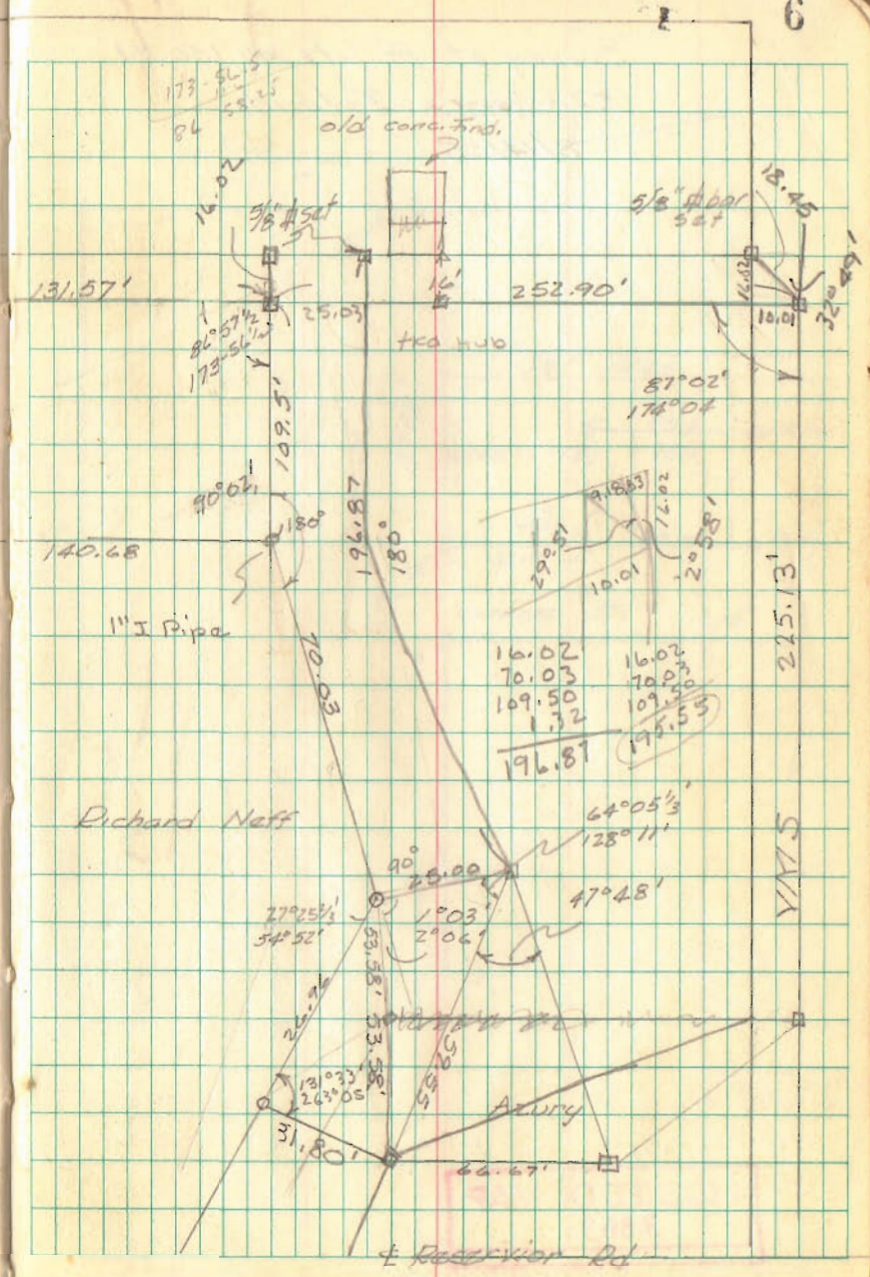

Survey of Pt. Lots 149, 150, 151
Orchard Island
8/14/65

INDEXED ON MAP
3883

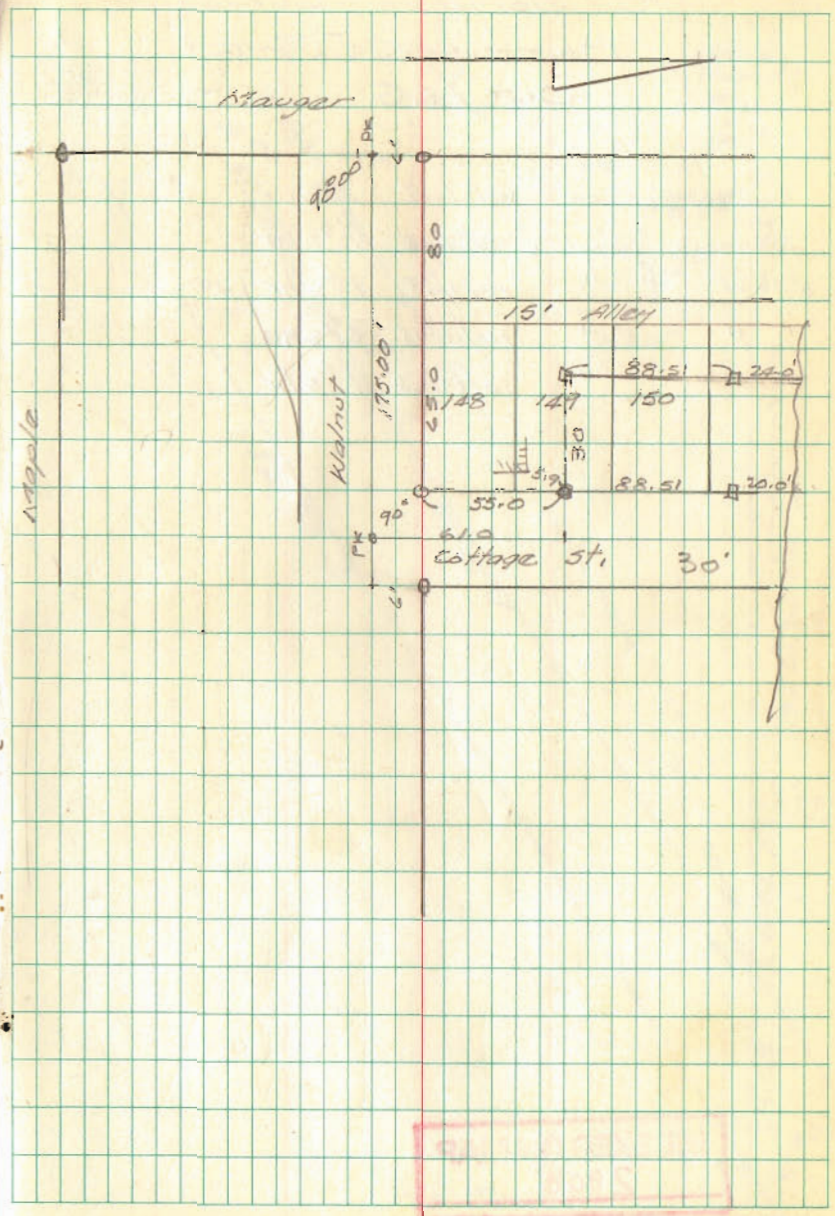

McDonald Survey
Harrison Twp.
Oct/65

Cor Post

Dodson - Cira	10/2/65	1½ hr
Dodson - Geaslin	10/6/65	1½ hr
" - "	10/7/65	1½ hr
" "	10/12/65	2½ hr
" - "	10/13/65	1½ hr

INDEXED ON MAP
2808

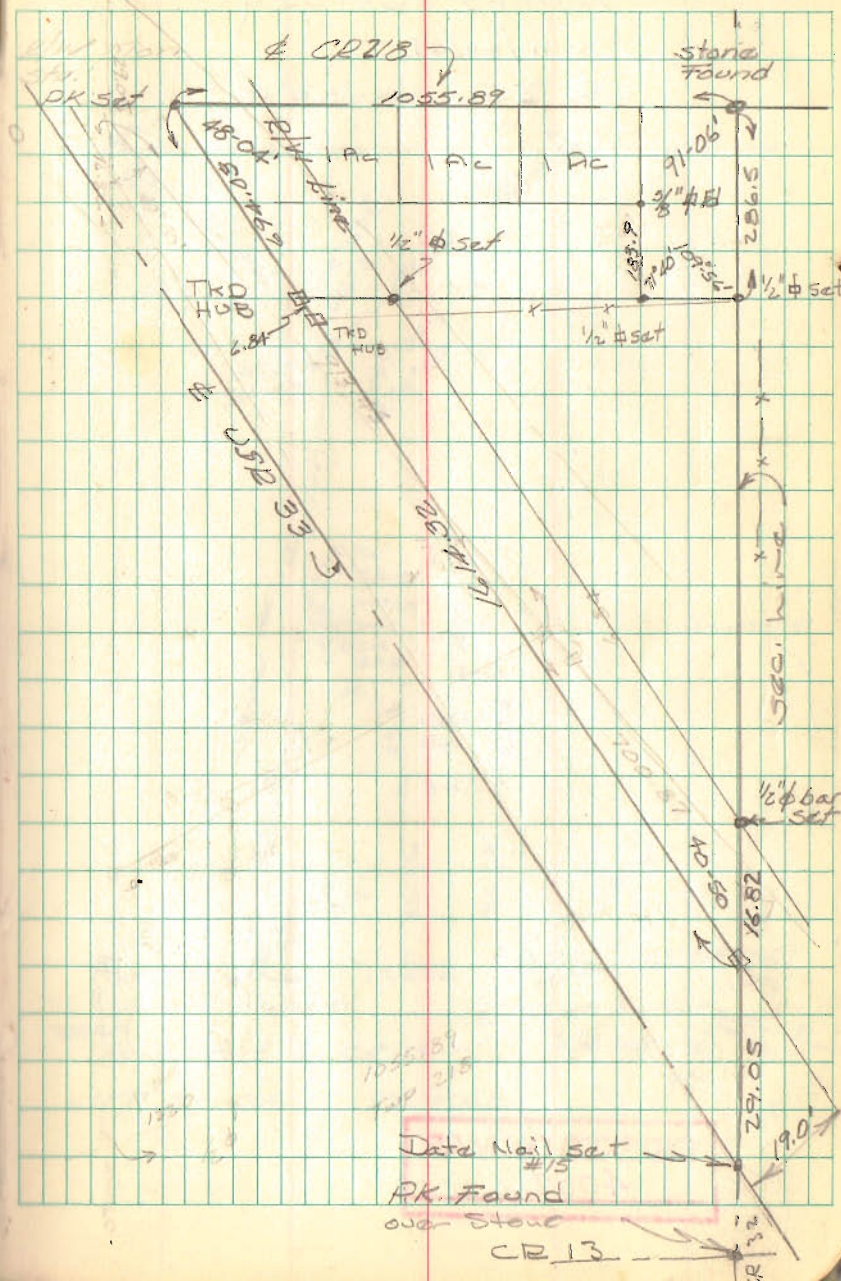

Wilgus Survey
11/20/65
CR 25

INDEXED ON MAP
4002

Geeslin
Slater

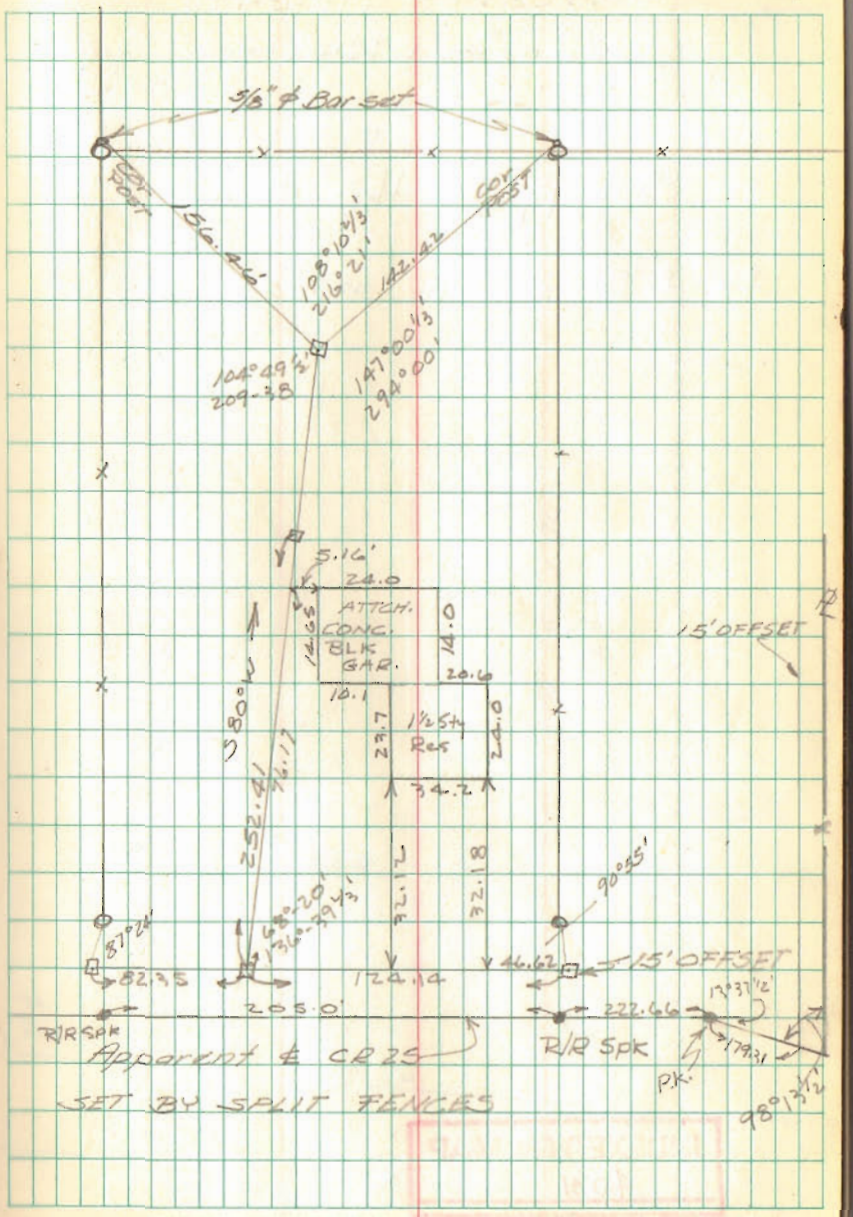

CHEROKEE HEIGHTS SUB'D.
Washington - Richland Twps.

See Pg. 1 this Book

5/8" ϕ Bars Set

INDEXED ON MAP
4031

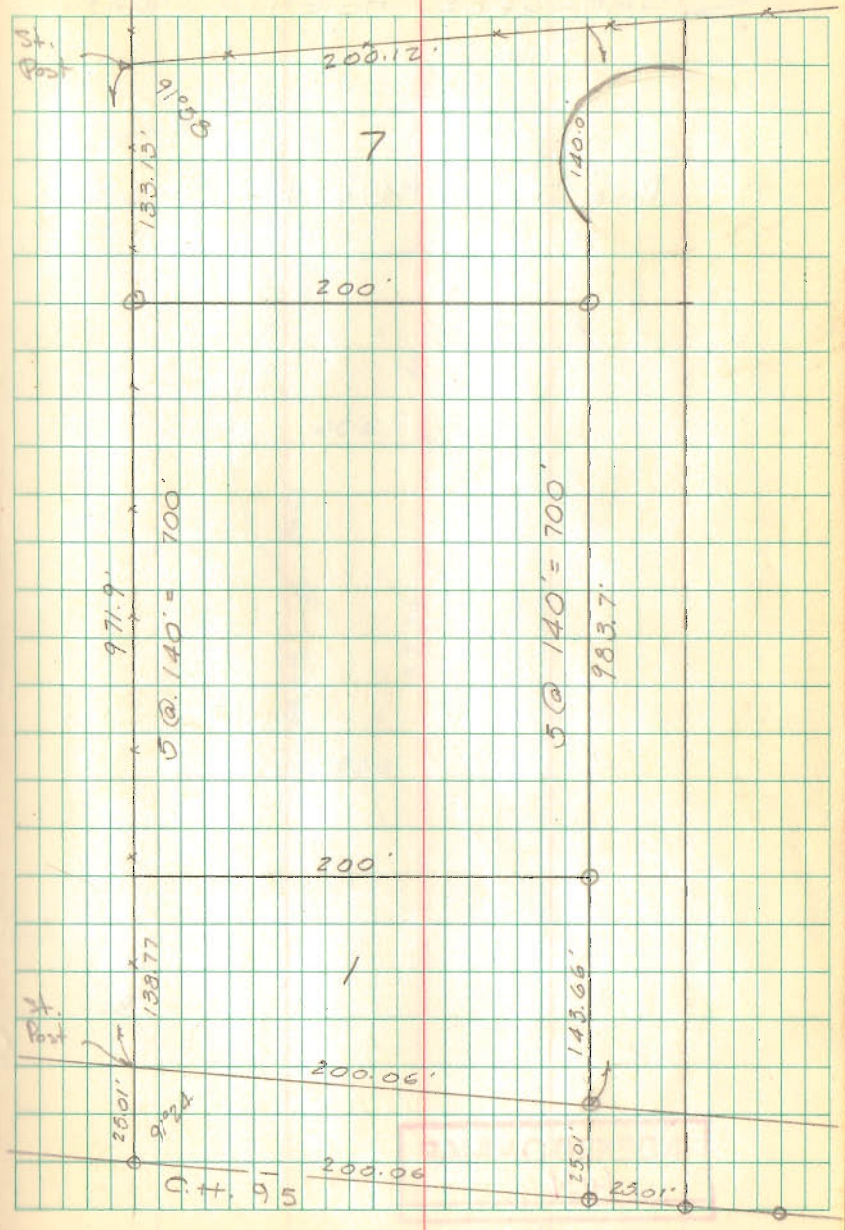

CHEROKEE HEIGHTS Cont'd

Pins Found 4/6/72 D.L.O.

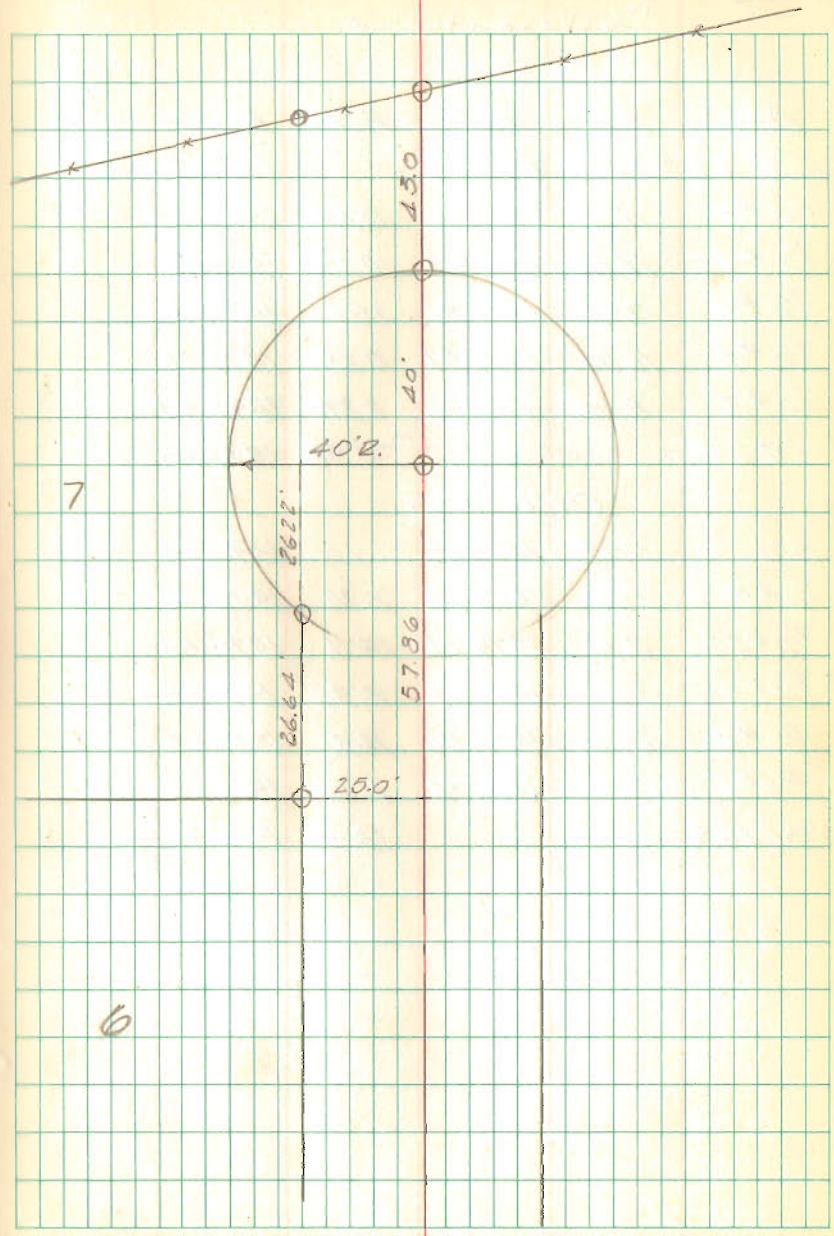

INDEXED ON MAP
4031

KILBURY SURVEY
JEFFERSON TWP
S.R. 540
V.M.3. 3438

See Bk 4 pg 46

INDEXED ON MAP
4018

J. Whitlow
C. Nicholls

3/19/66

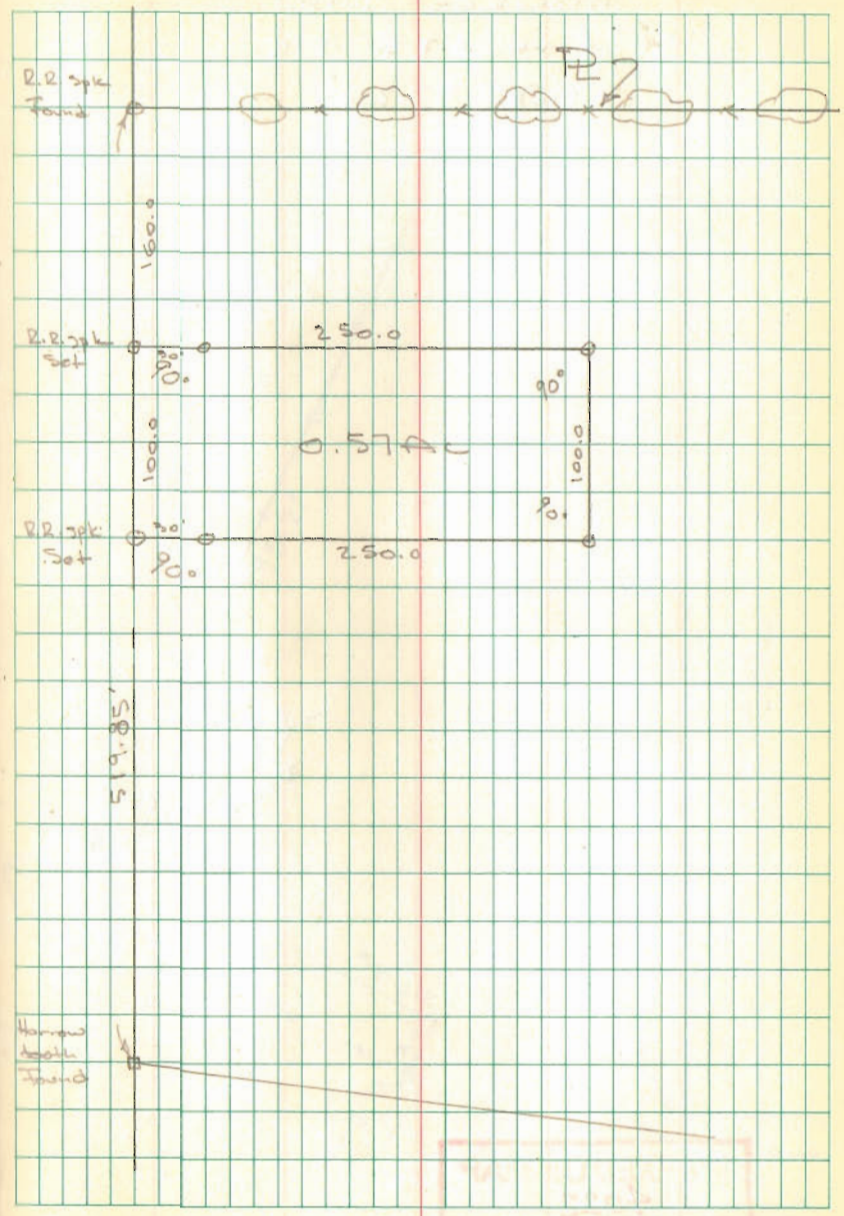

BRUGLER SURVEY
MONROE TWP.
C.H. 47 @ 178
V.M.S. 3222



INDEXED ON MAP
4022

J. Whitton
C. Nicholls
D. Dodson

3/19/66
350

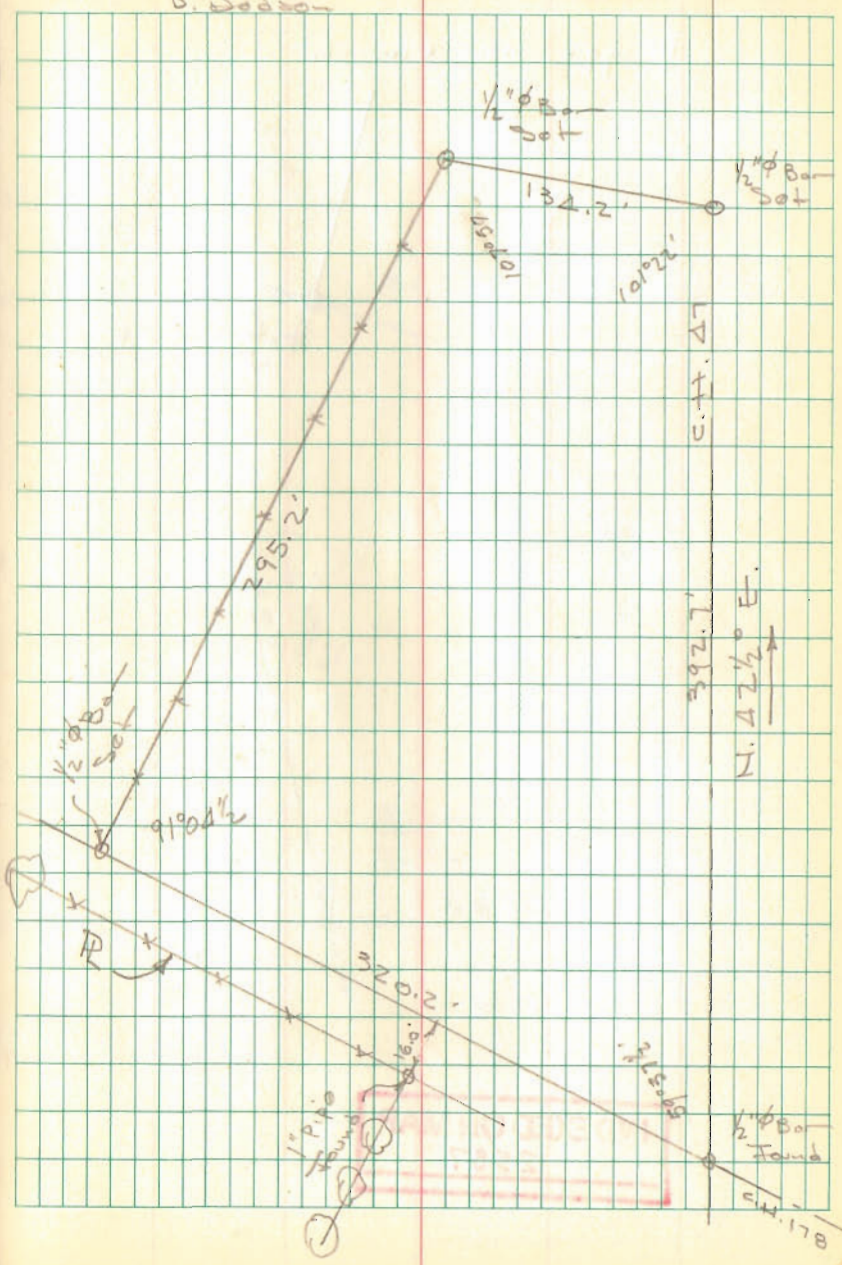

Hopewell Church Survey

Bridge to Church

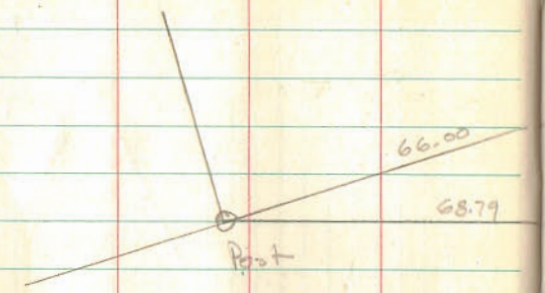

INDEXED ON MAP
2587

Dodson
D. Gilbert ⊼

5/16/66
65°

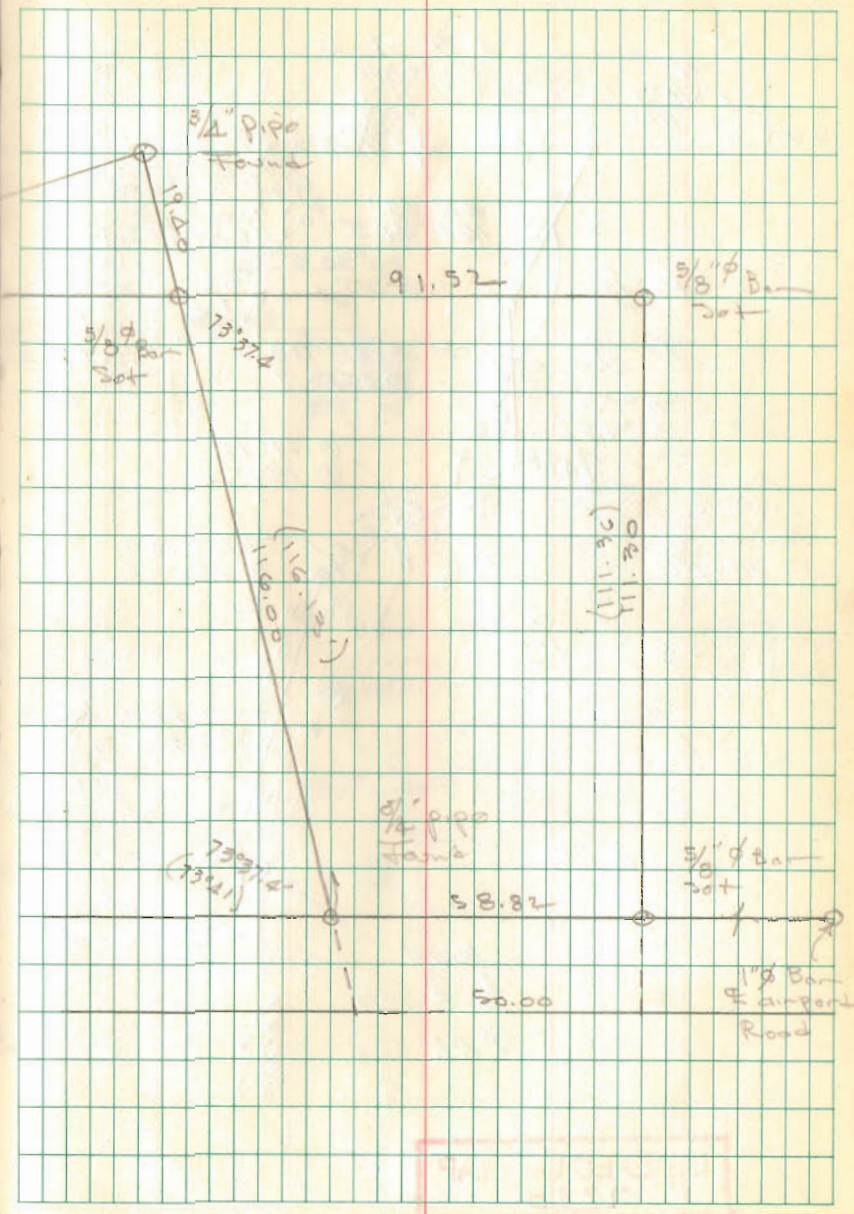

6 Aug 66
Cloudy - 80° to 90°

LEIB SURVEY
MONROE TWP

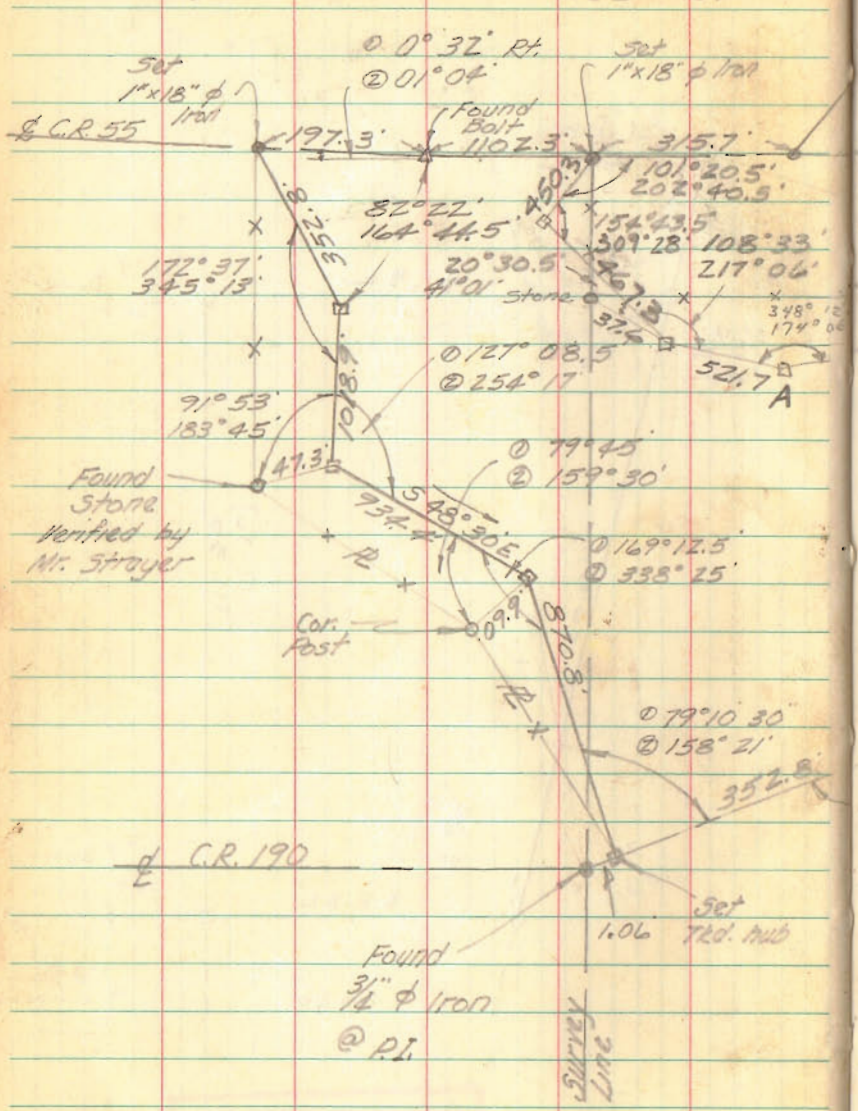

INDEXED ON MAP
7230

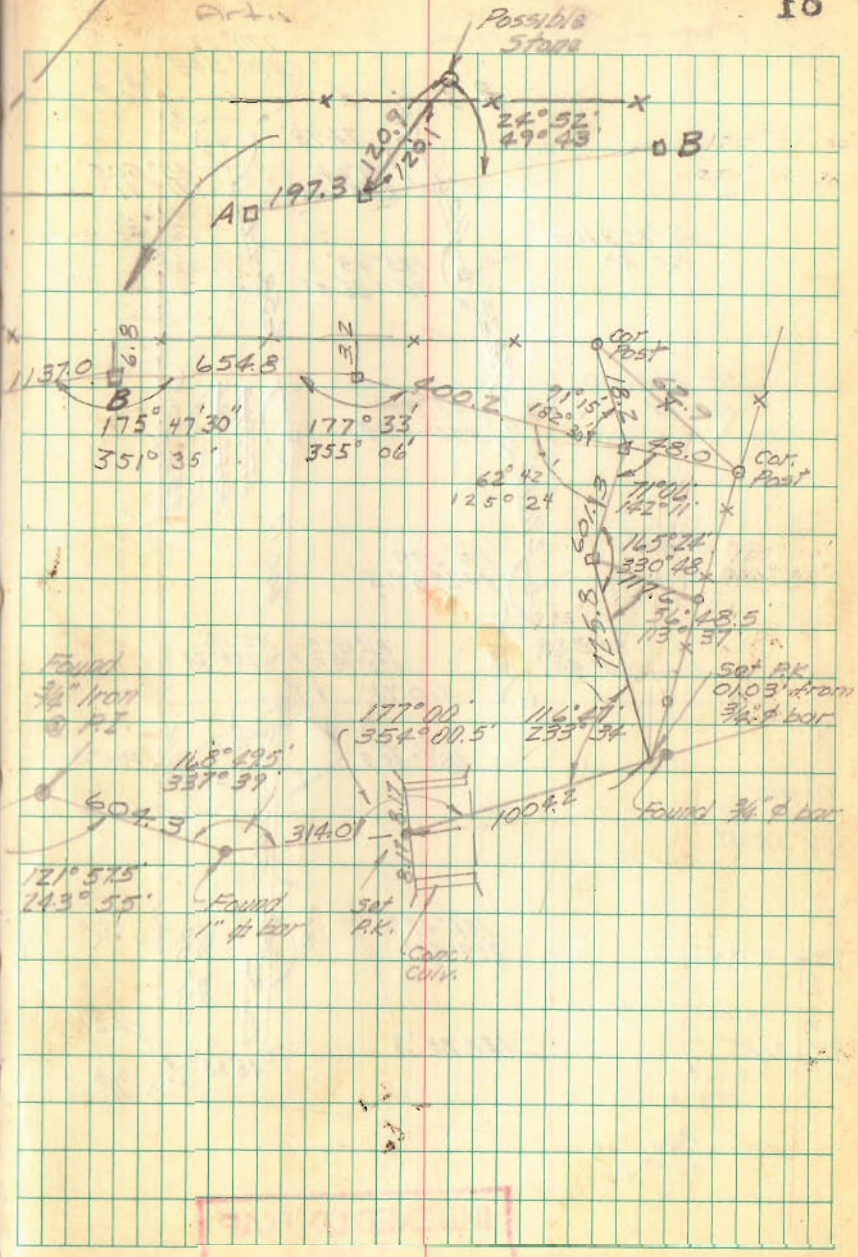

Water Tower Site
City of Bellefontaine

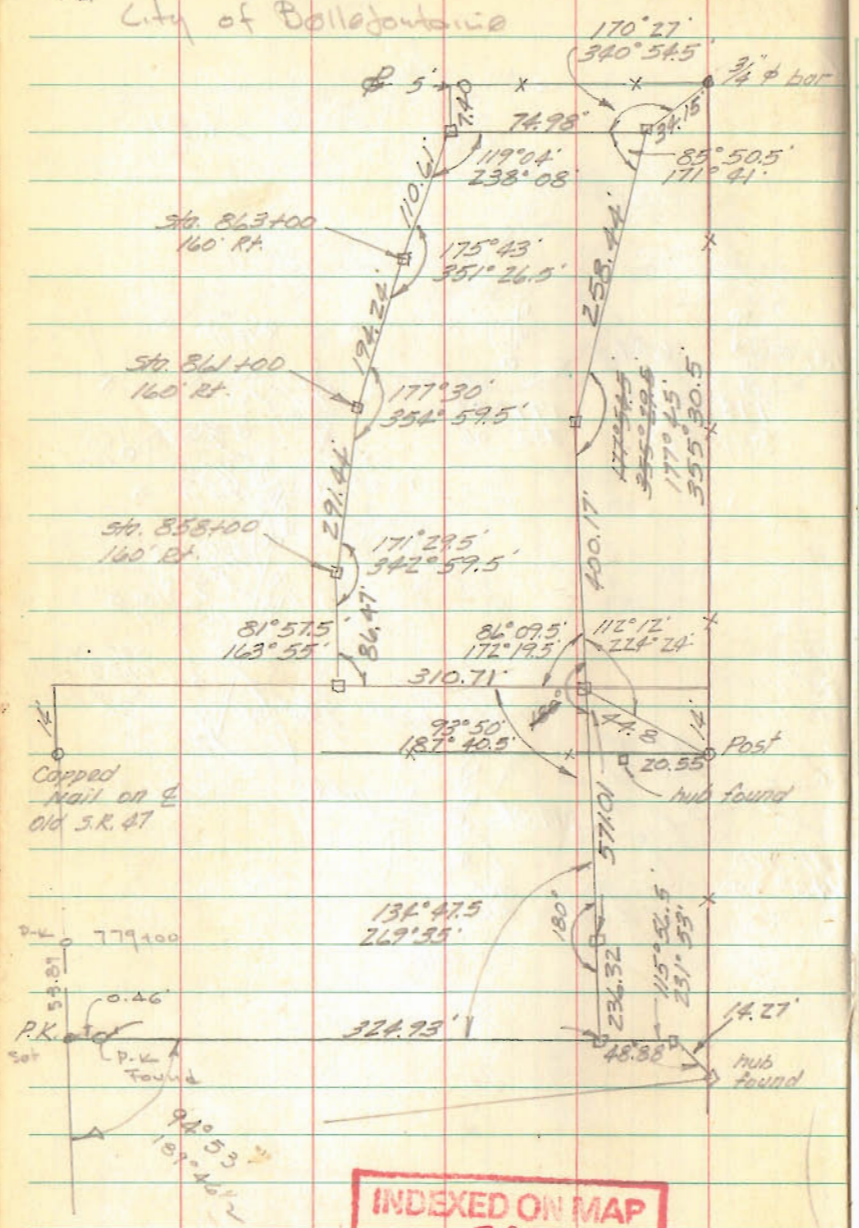

INDEXED ON MAP
3983

08 WHITE - NICHOLS SURVEY

UNION TWP

C.H. 18 @ C.H. 186

INDEXED ON MAP
3213

Dodson
Nichols

8/17/66
75°

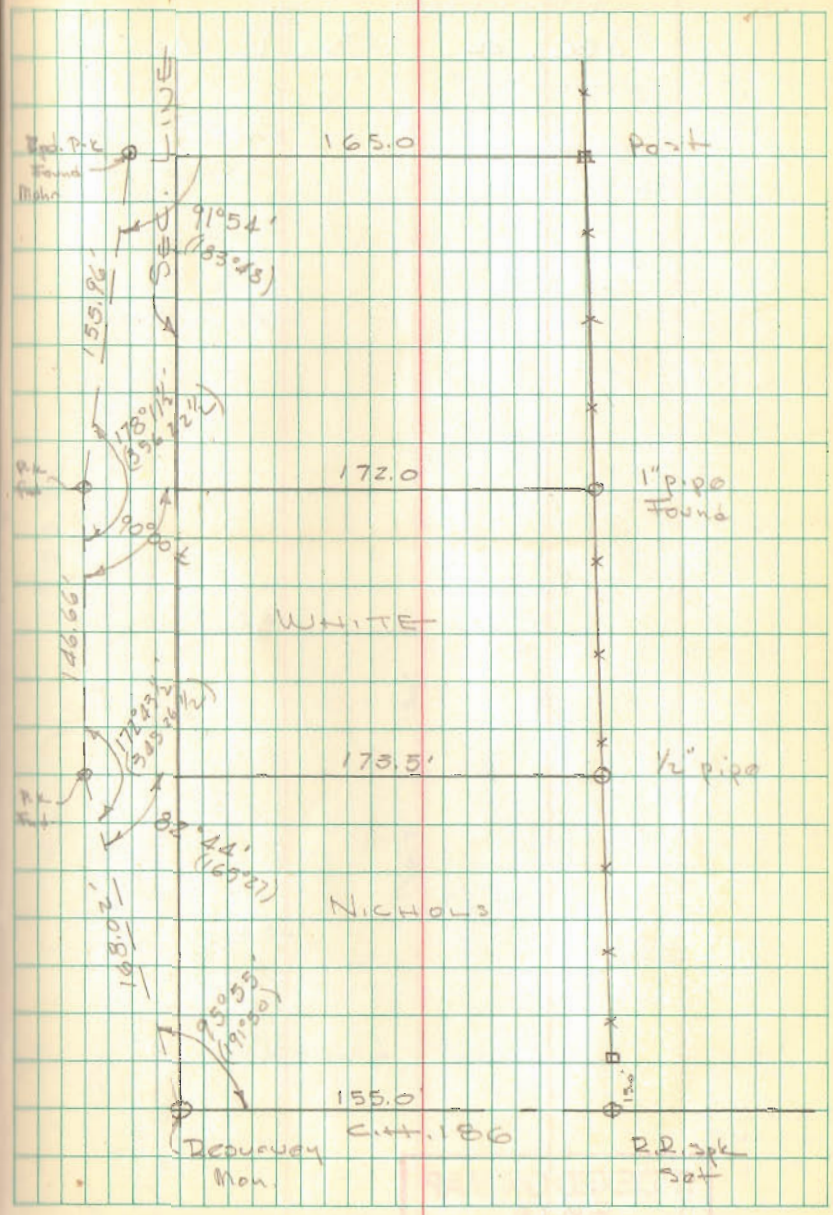

18

Downing Survey
Harrison Twp
Sec. 4 T-3 R-1 E

INDEXED ON MAP
8818

Dodson
Whitlow

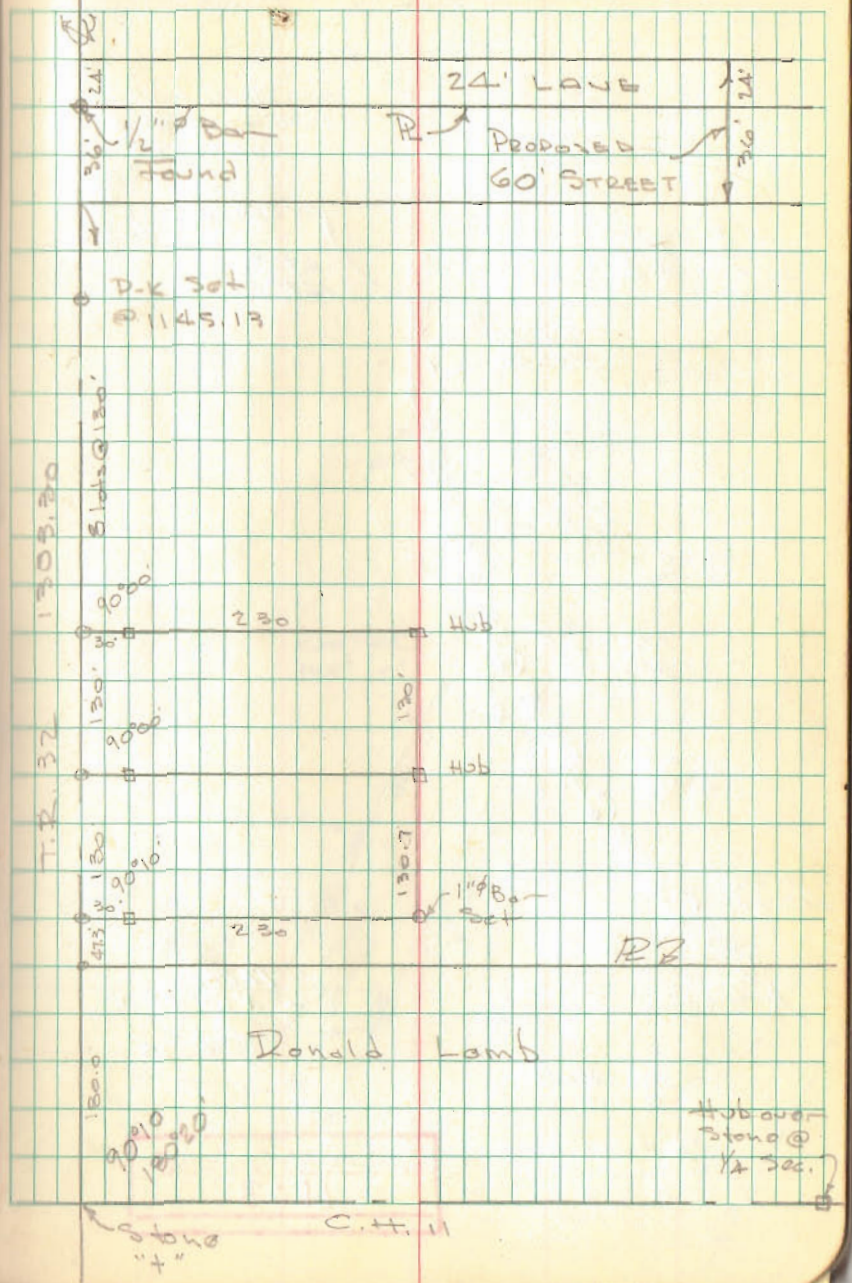

LEIB SURVEY
MONROE TWP

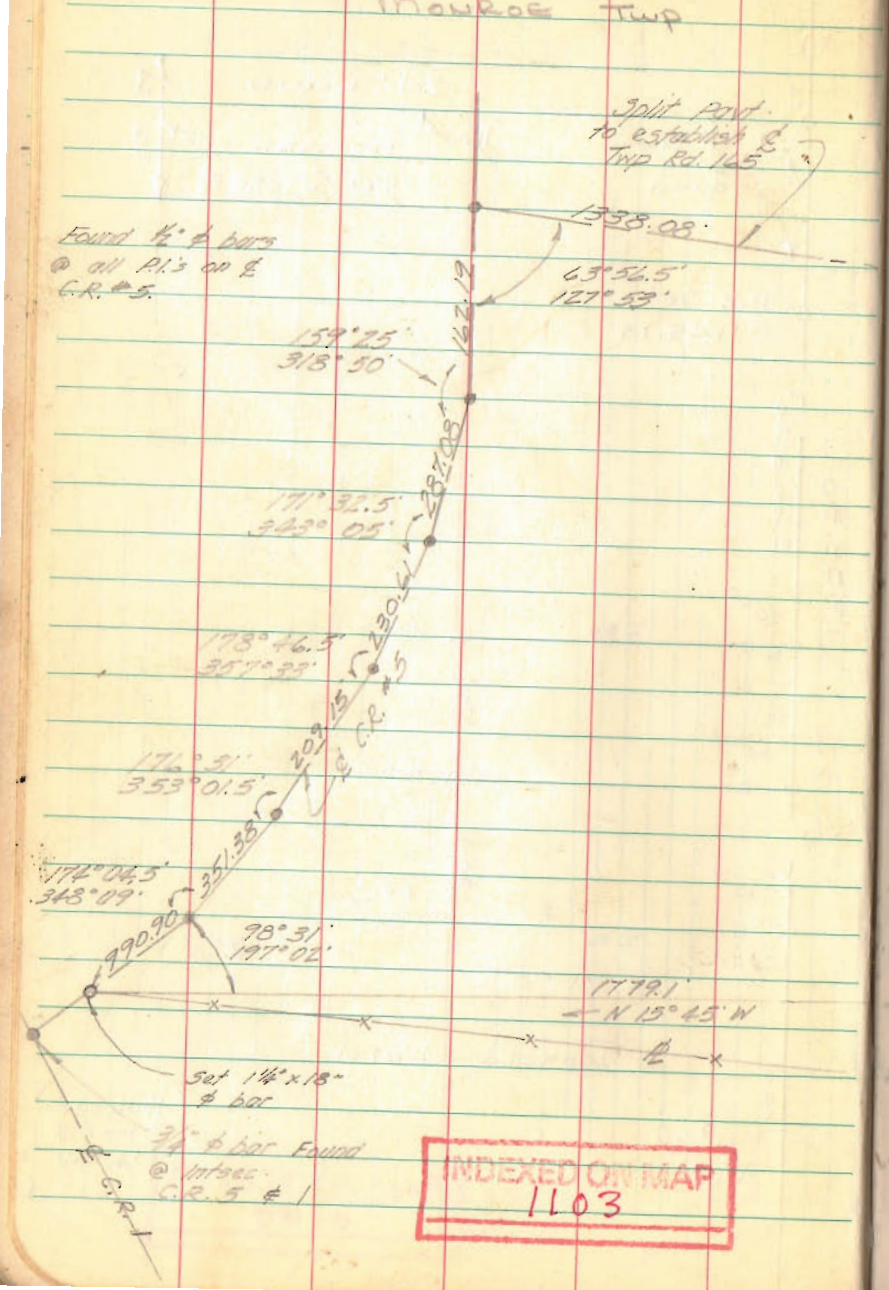

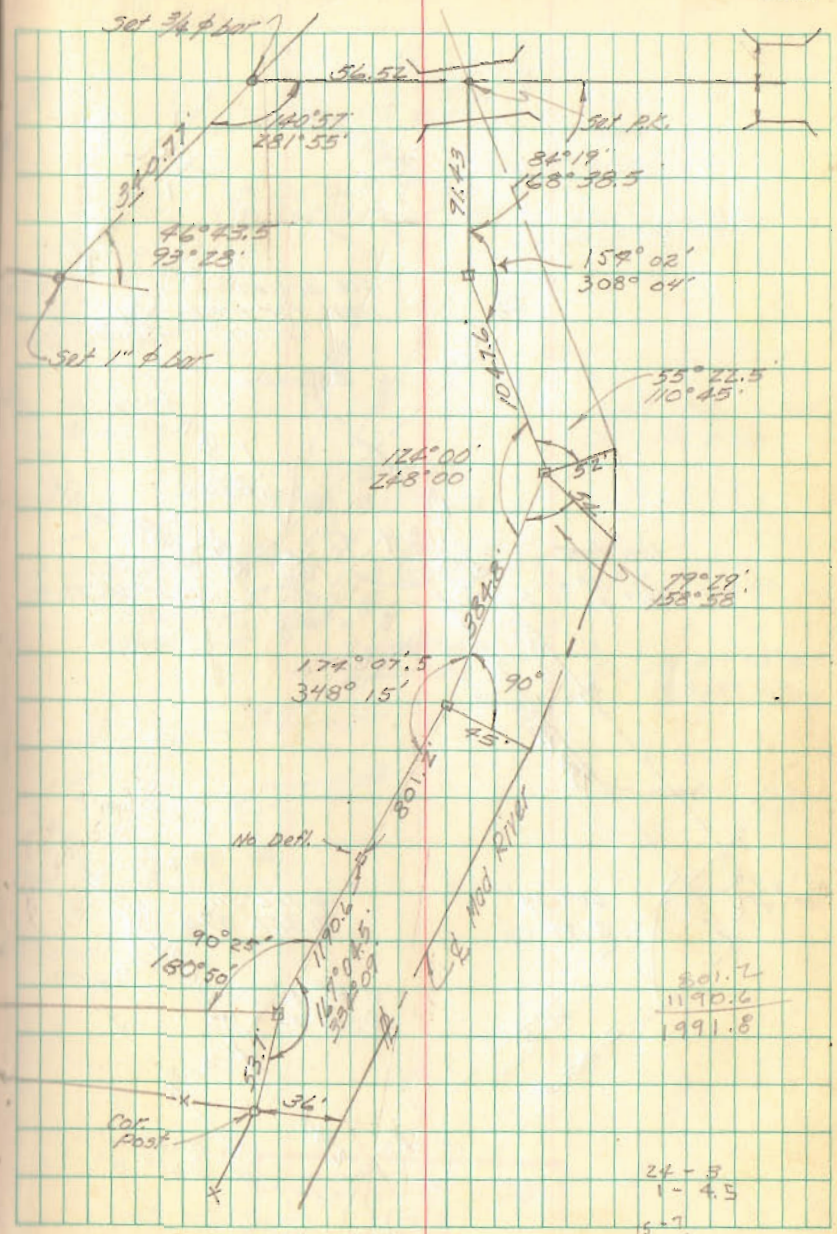

LEIB SURVEY CONTD

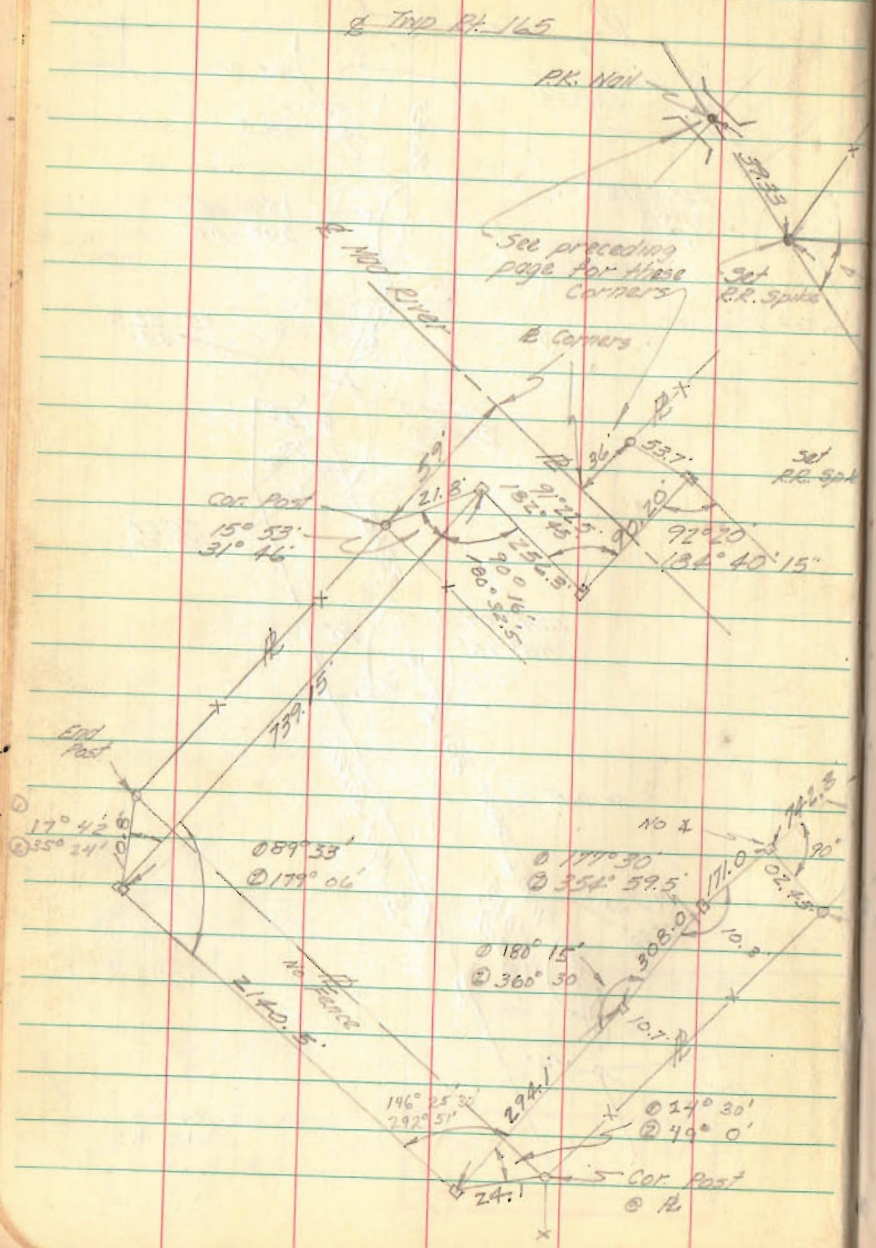

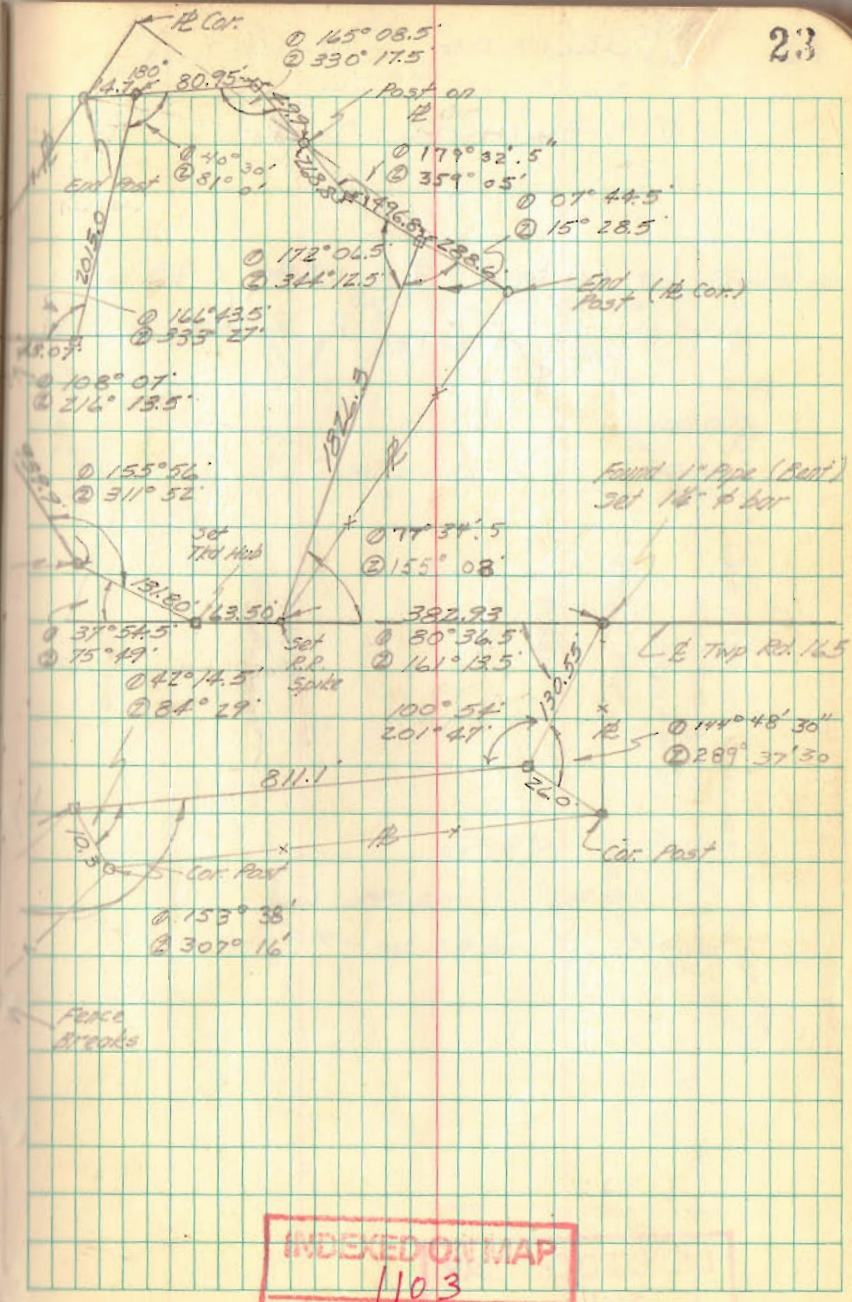

INDEXED ON MAP
1103

BURNSIDE SURVEY
V.M.3. 9906
McARTHUR TWP.

See Lo. Co. Eng F.B. 559/73
for Survey of S.R. 274

INDEXED ON MAP
3611

J. Whitlow
D. Artis

12/17/66
45°

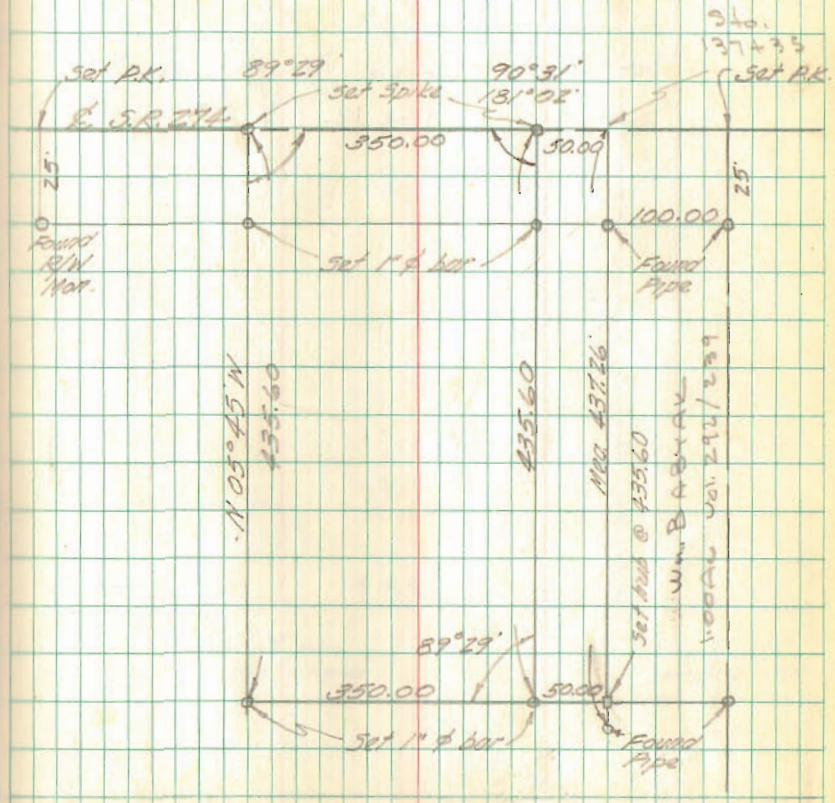

ALLEN SURVEY
VMS. 5091
PERRY TWP.

See F.B 574 pg. 17-18 for
Survey of C.H. 12 (S.R. 292)

INDEXED ON MAP
4528

Dodson
Nichols

1/14/67
50°

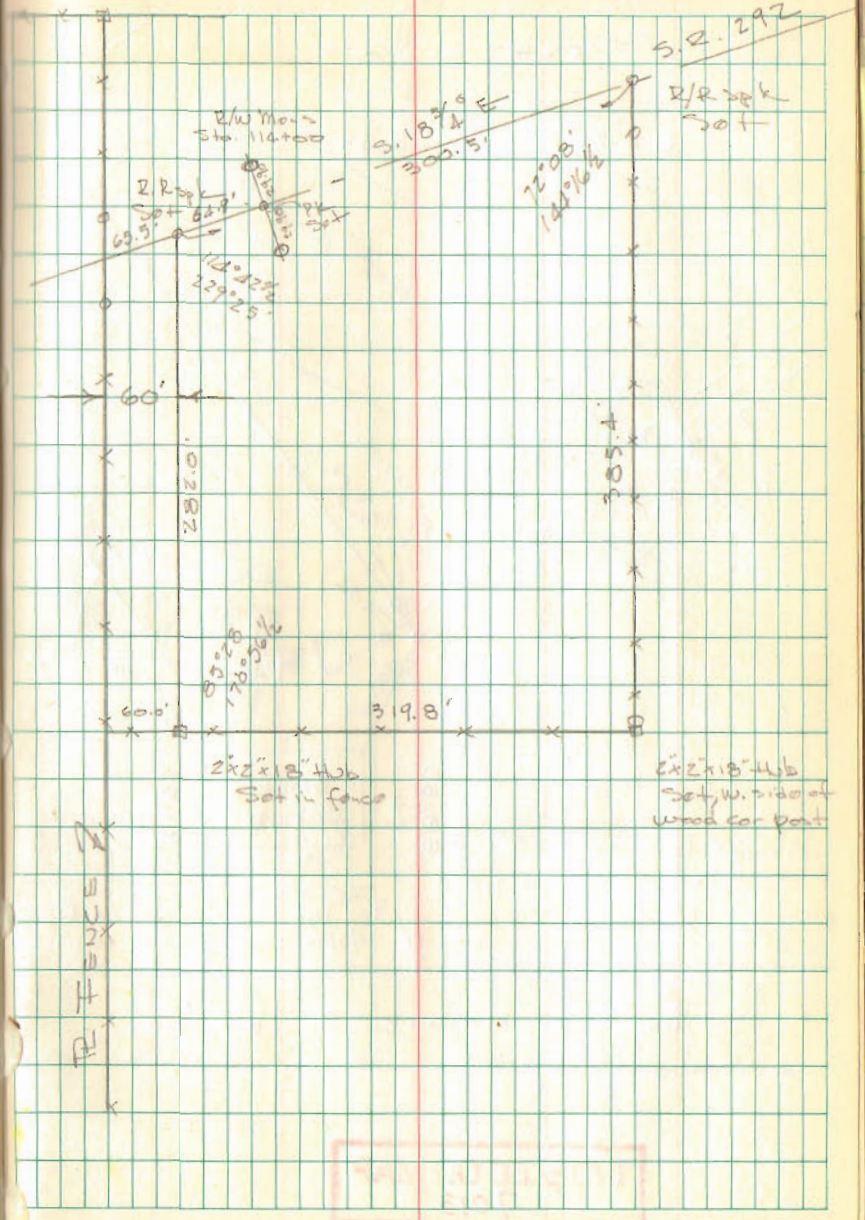

BAILEY SURVEY
SEC. 23 T-65 R-8E
STOKES TWP.

o = 5/8"Ø Bar Set

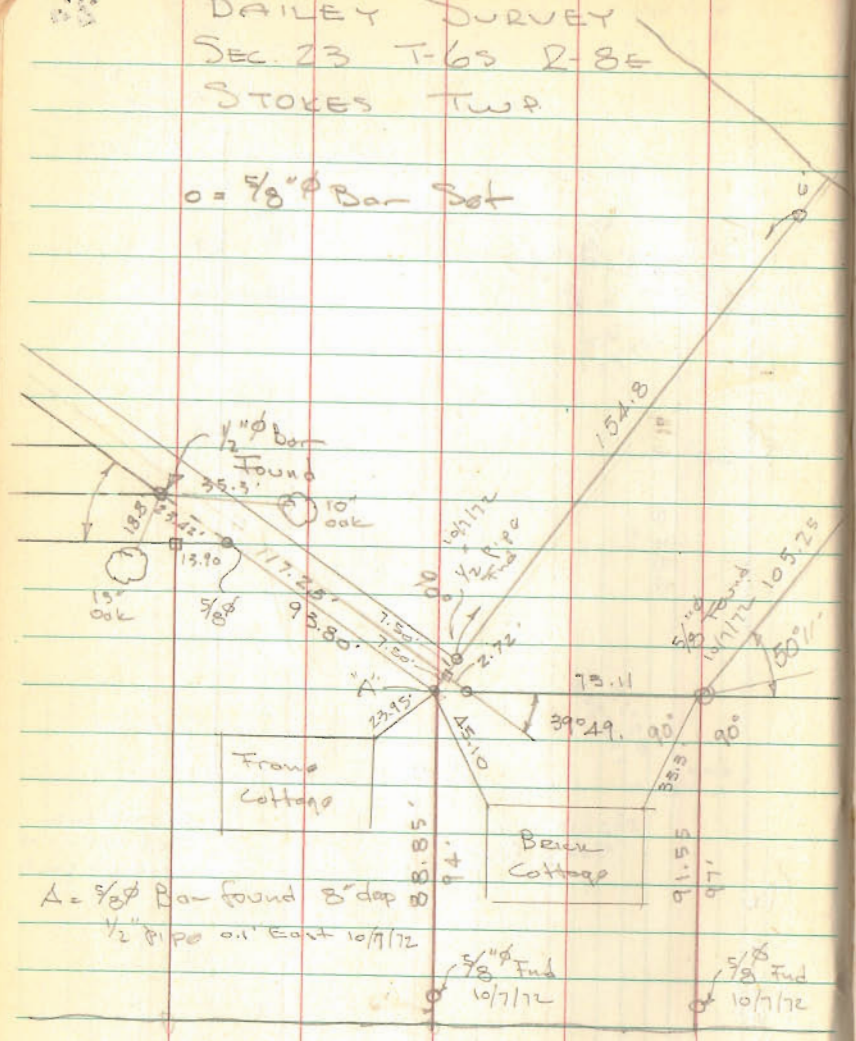

INDEXED ON MAP
7013

Dodson
Nichols

2/4/67
40°

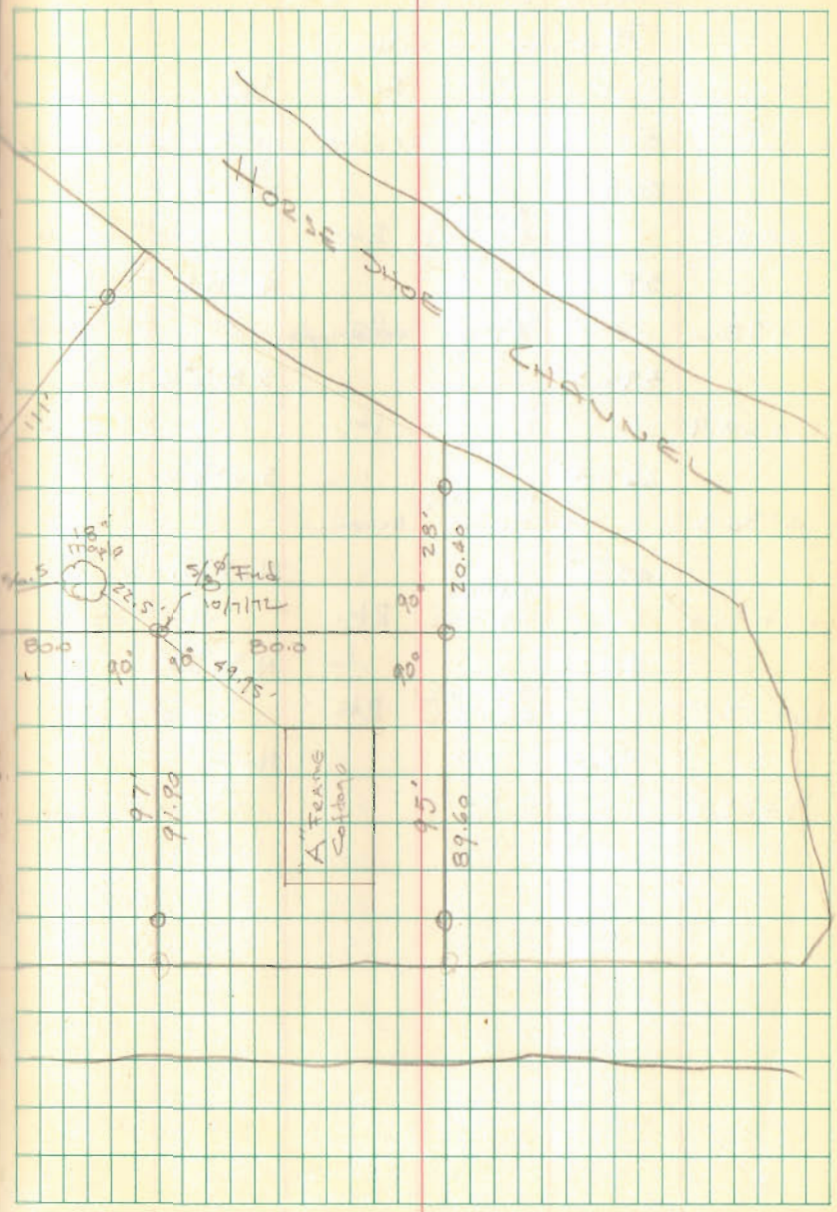

POLAND SURVEY
V.M.S. 2674
JEFFERSON TWP.

INDEXED ON MAP
4262

Feb. 18, 1967
30°

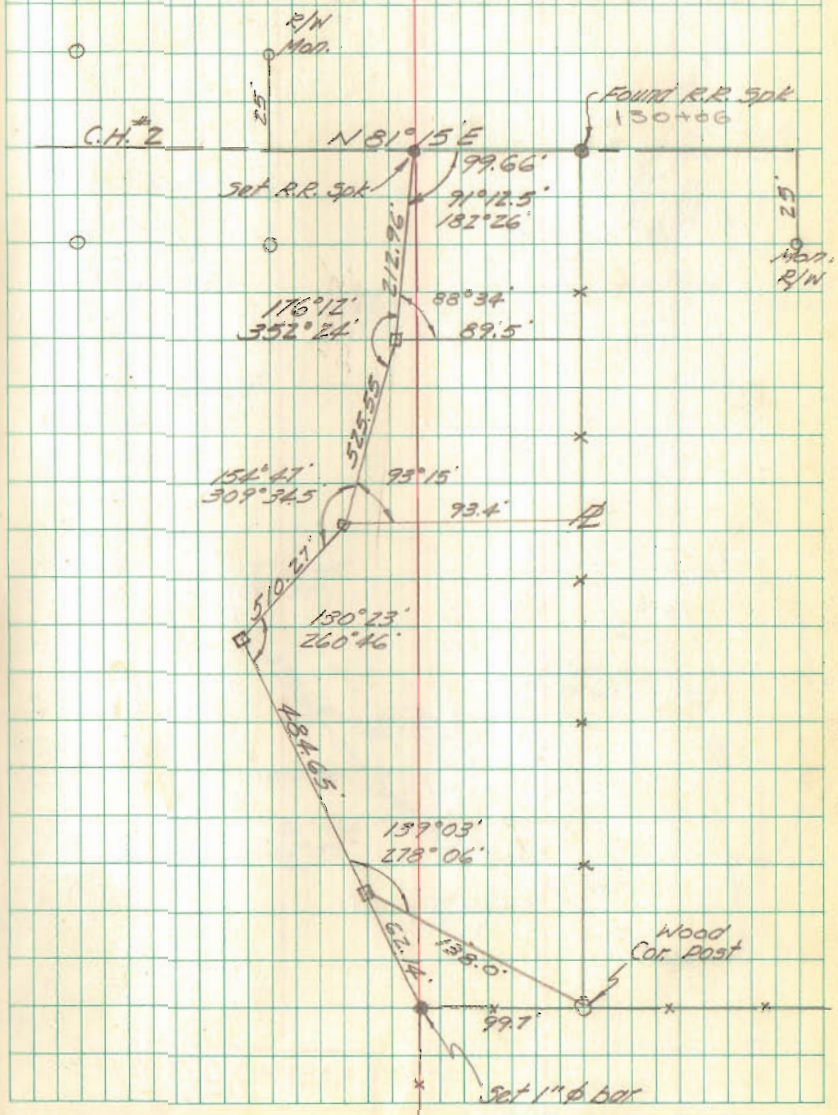

McKINNON SURVEY

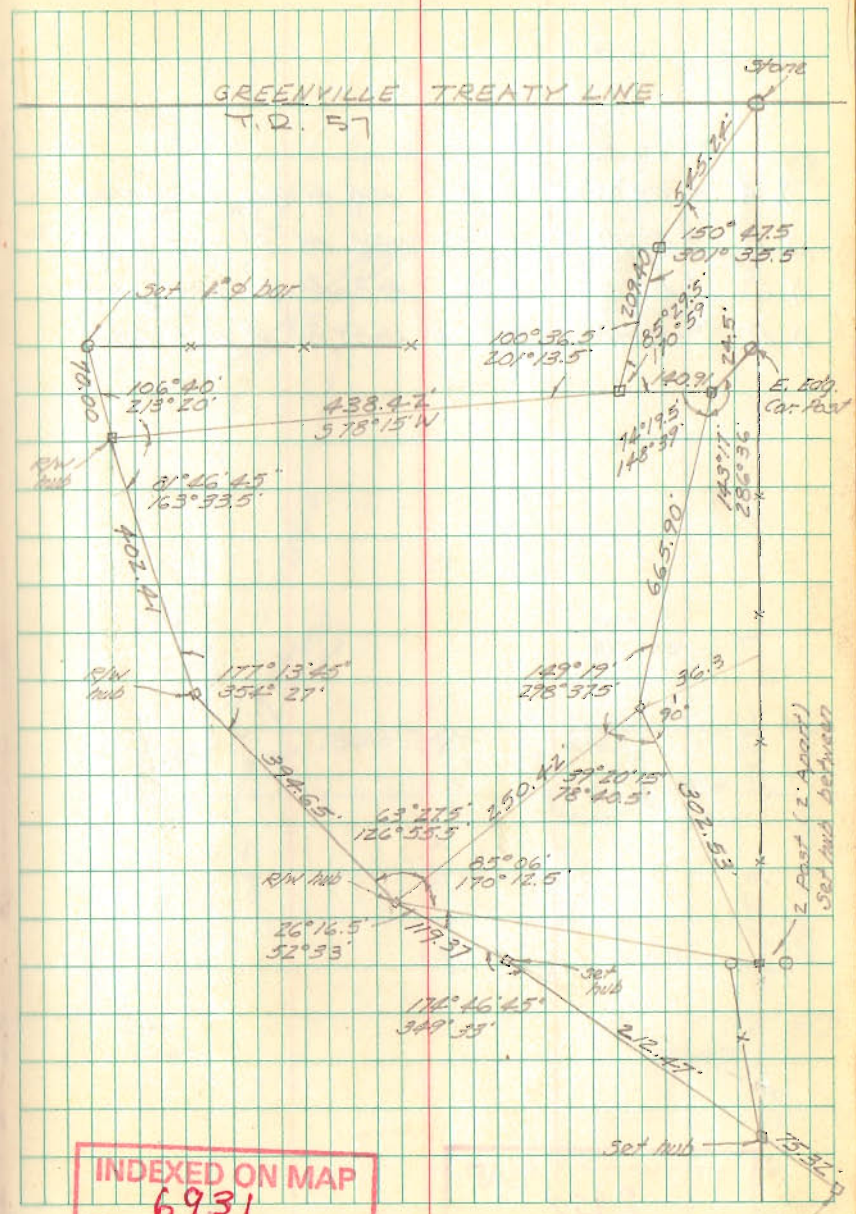

INDEXED ON MAP
6931

STILES SURVEY
LAKE TWP.

∡ A	= 109°50'45"	219°41'	Hub to Hub (Traverse)
∡ B	= 22°37.5'	45°15'	Hub to E. conc. post
∡ C	= 45°17'	90°34'	Hub to W. conc. post
∡ D	= 91°11'	182°21.5'	Hub to ⌀ iron bar

INDEXED ON MAP
2952

3-18-67
Clear 25°

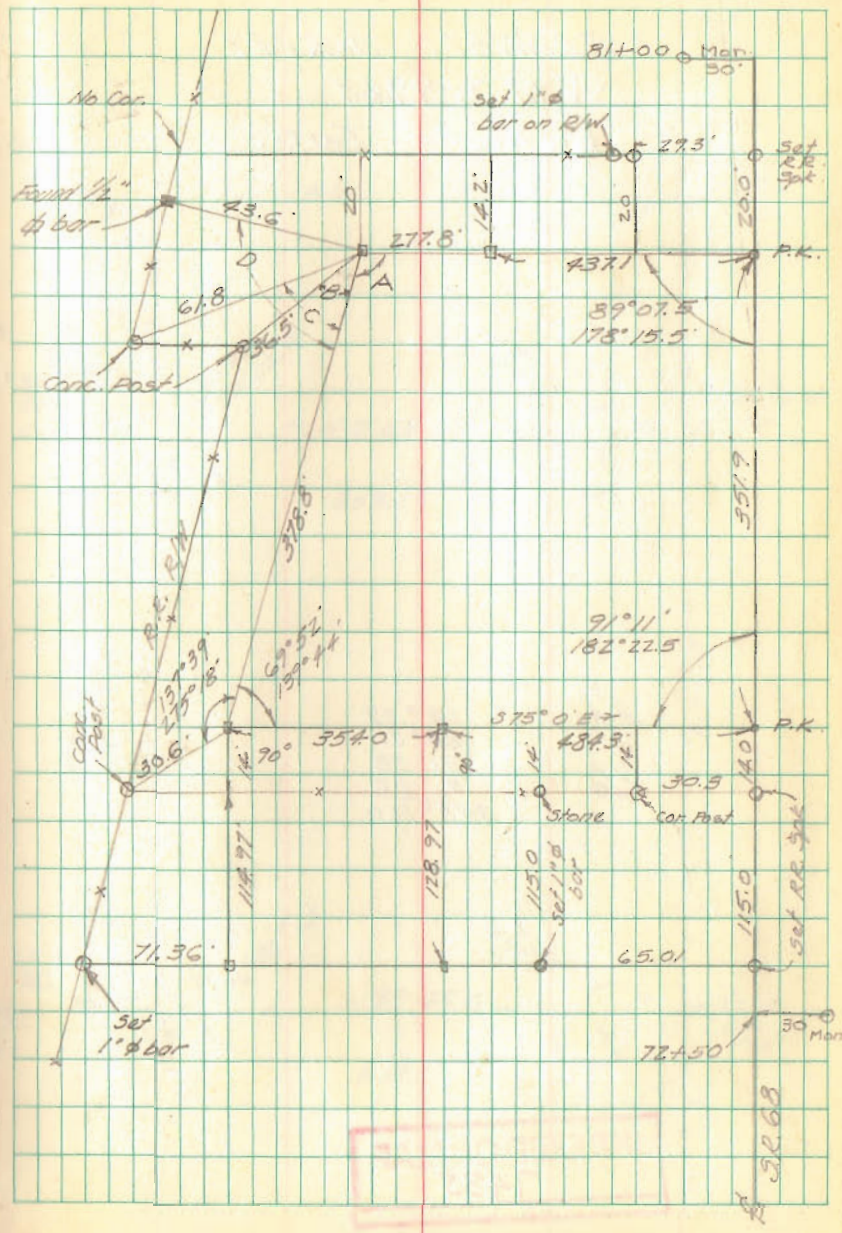

BENNETT SURVEY
V.M.S. 9969
Richland Twp.

89° 59'
88° 21'
91° 38'
90° 02'
358° 120'

INDEXED ON MAP
7435

Whitlow
Artis

4-1-67
70°



WATKINS SURVEY
S.E. ¼ Sec. 9, T-1, R-8
Pleasant Twp



INDEXED ON MAP
5166

4-29-67
60°
Whitlow
Artis

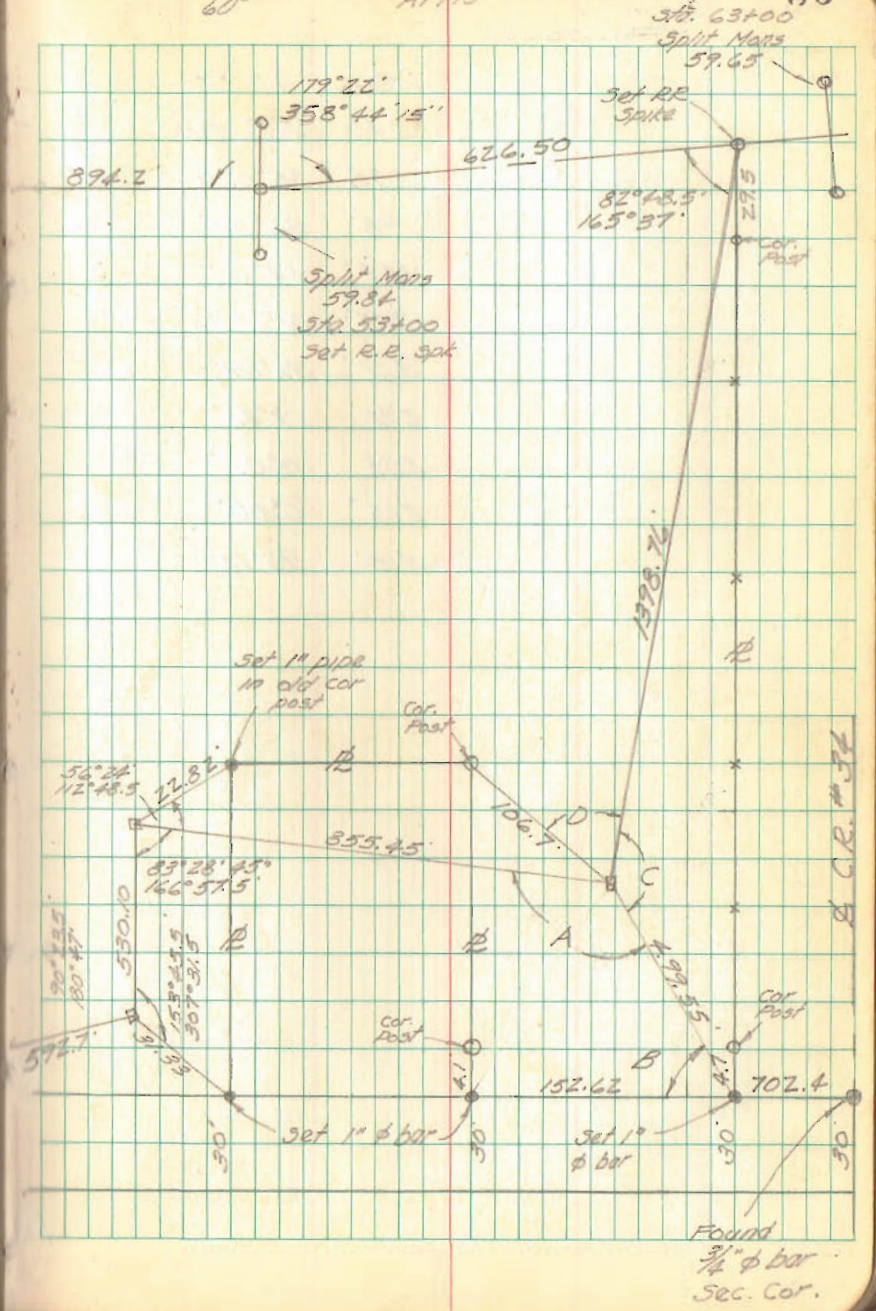

RHODES SUBDIVISION
SEMINOLE ISL.

O = 5/8" Φ Bar Set

□ = Hub Set

Chisel + cut on conc wall @ lot line

INDEXED ON MAP
4111

Whitlow
Artis

May 20, 1967

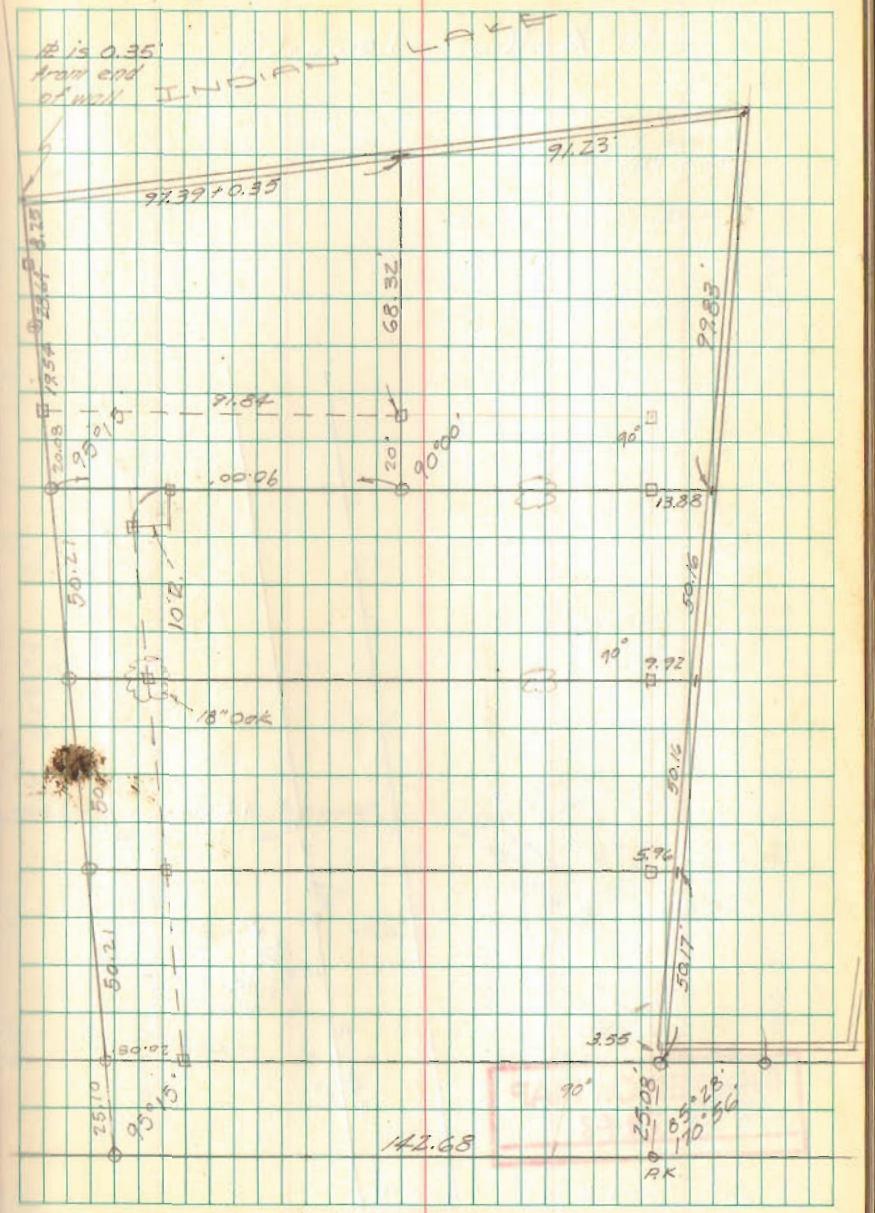

Ray Bell
V.M.S. 10306

McArthur Township

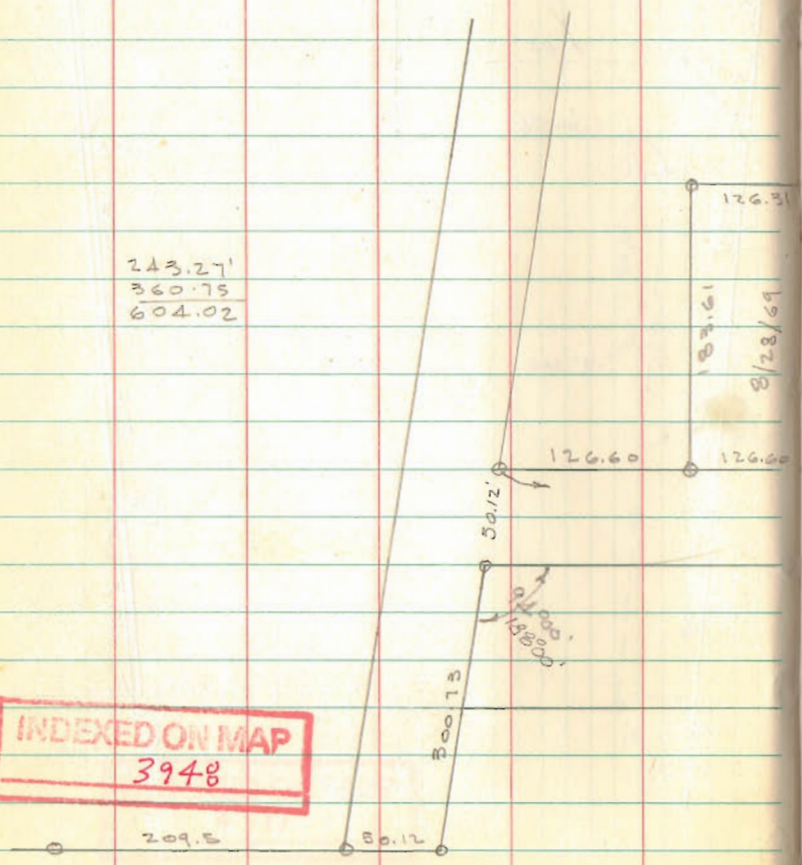

INDEXED ON MAP
3948

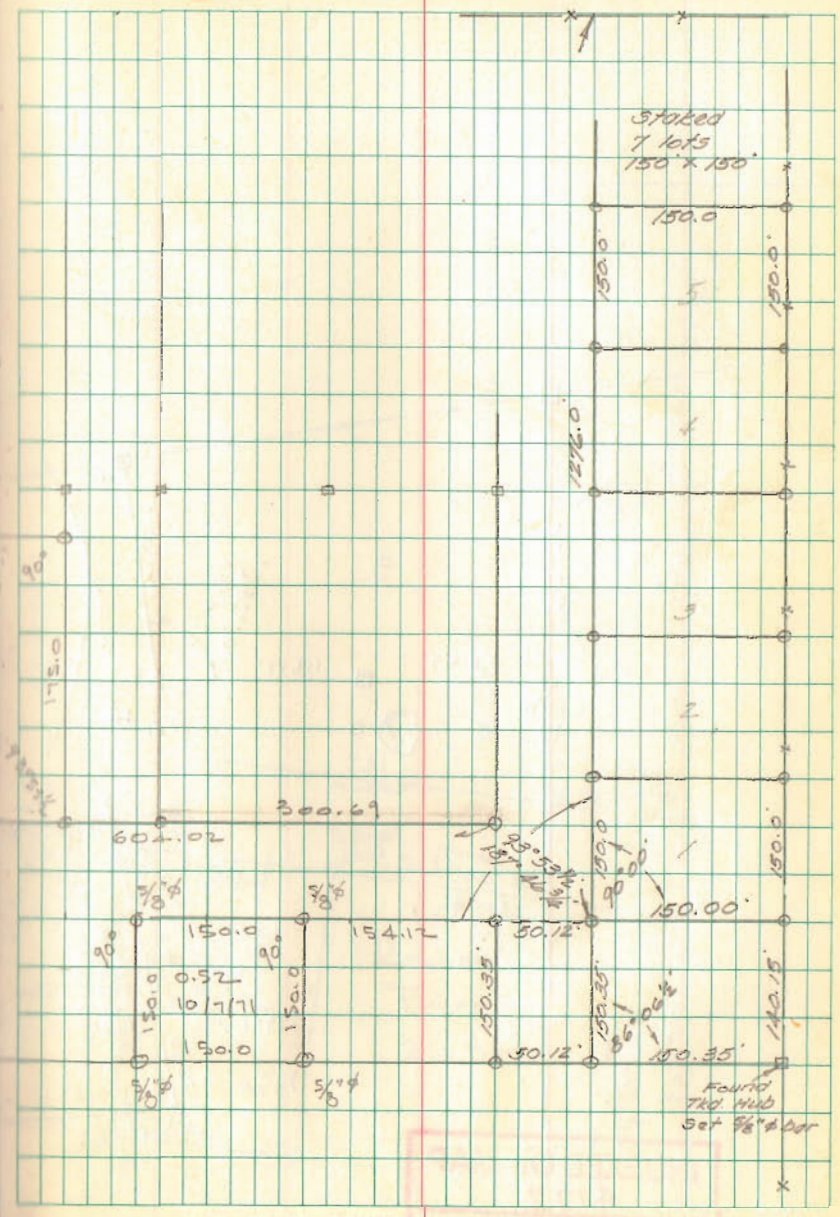

BELL SURVEY

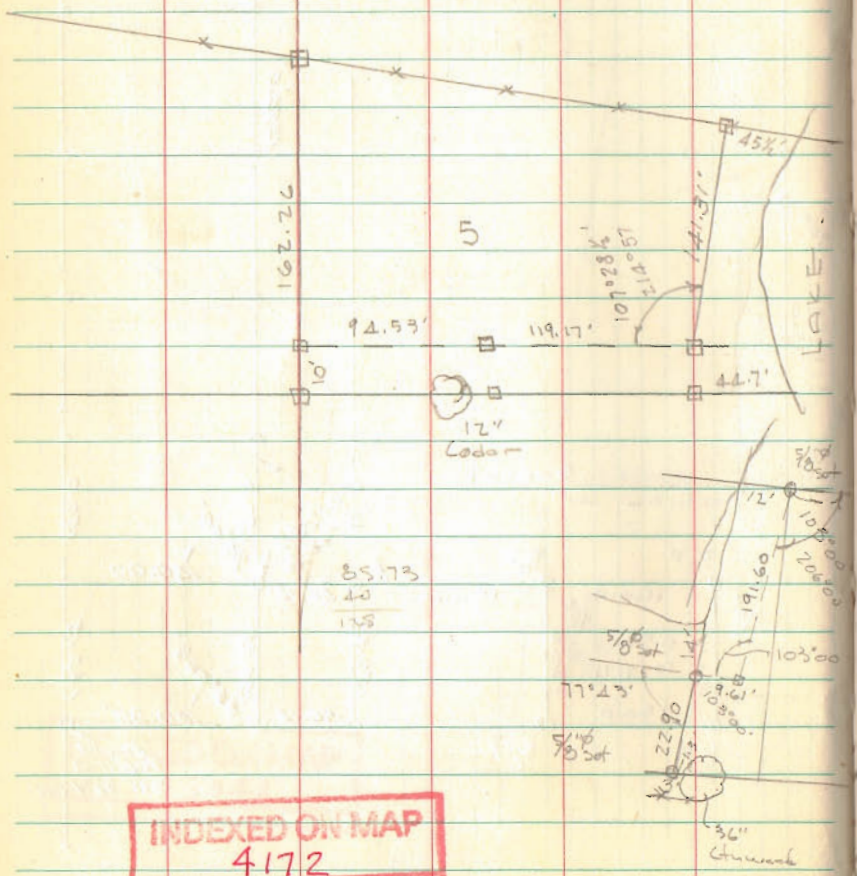

INDEXED ON MAP
4172

Dodson
Whitlow
Addn

Aug 13, 1967
650

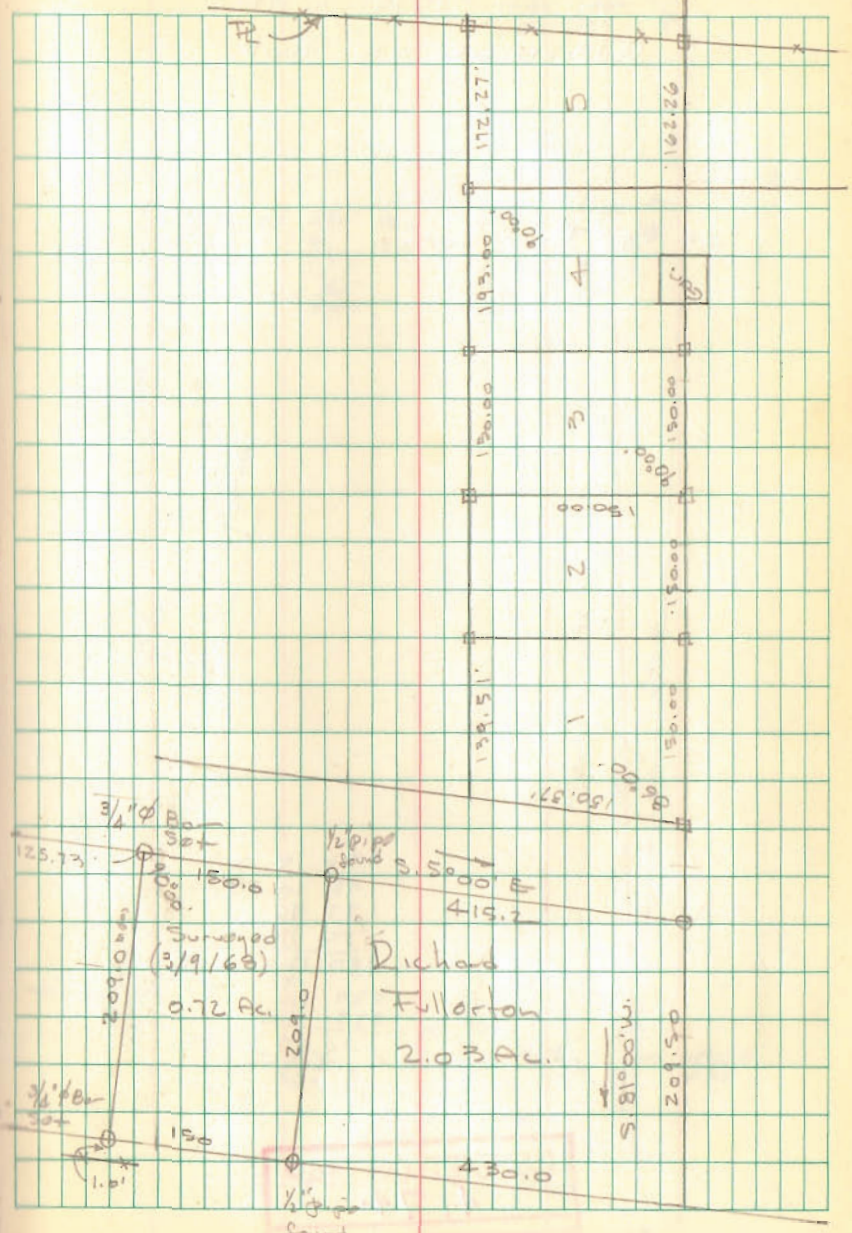

Diothhar Survey
Sec. 14 T-73 R-8E.
Washington Twp

o = 5/8" ϕ Bar Set

86	15	30
98	10	30
197	46	
56	59	
437	130	60
	131	
539	60	
439	11	
100	49	

INDEXED ON MAP
4174

May 27, 1967
Whitlow - Artis

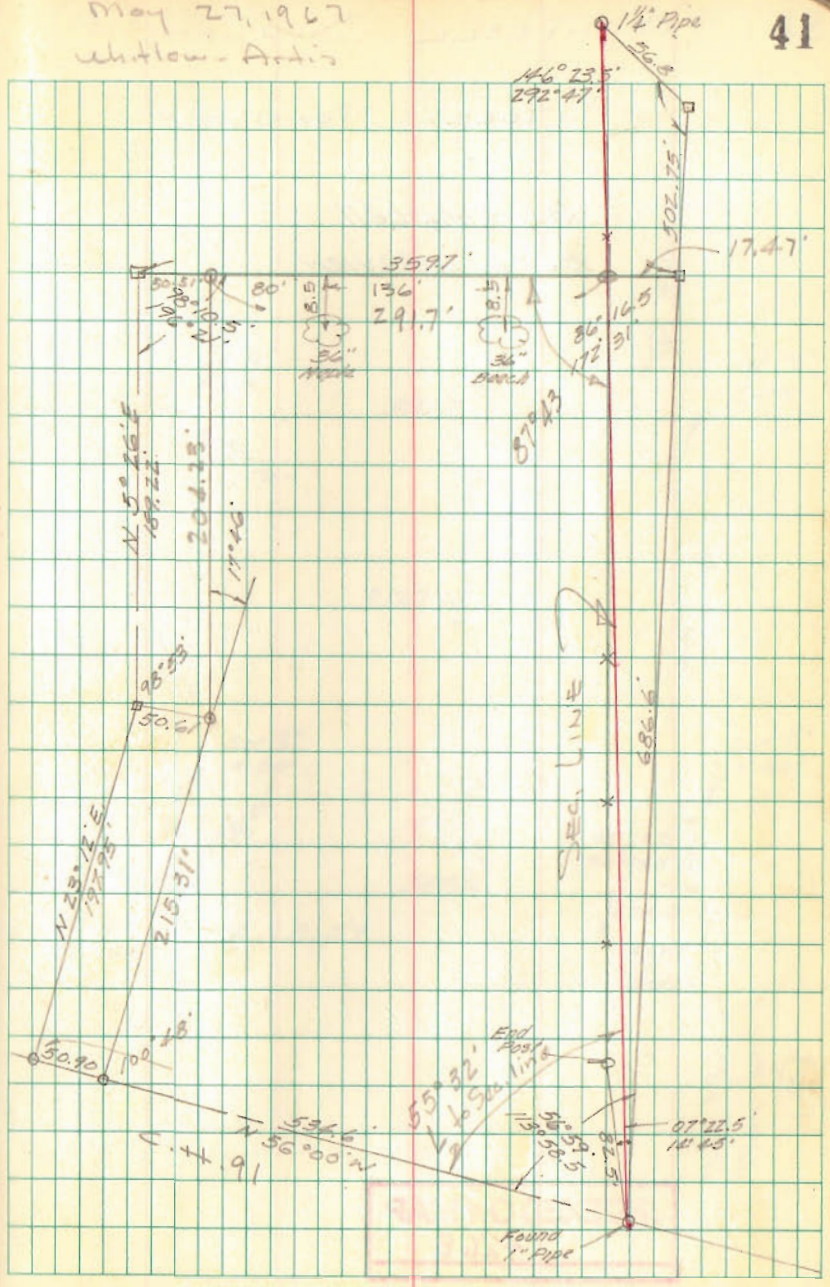

CAMPBELL SURVEY

STOKES TOWNSHIP

Roy Campbell
R.R. #1, Lakeview

INDEXED ON MAP
4268

Whitlow
Antis

May 20, 1967

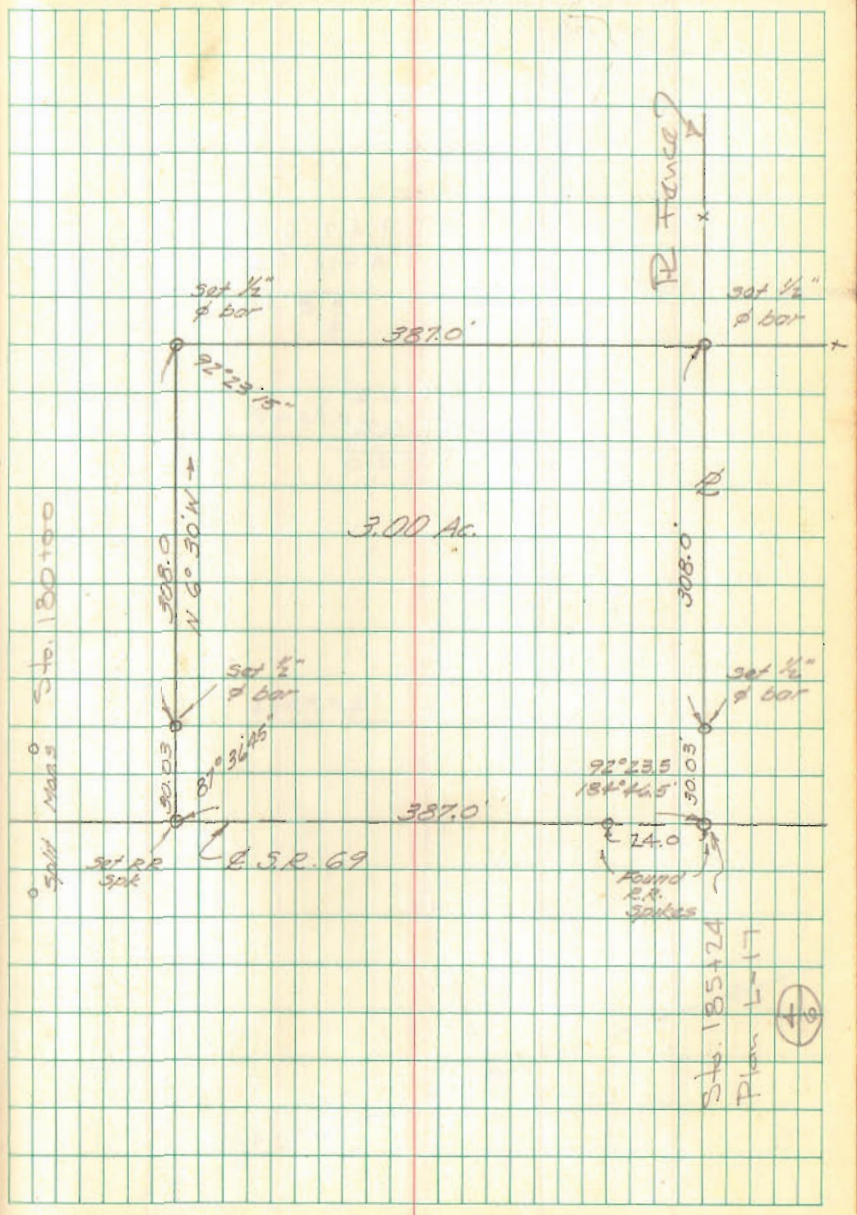

Lot No. 193-200-209
Bellefontaine, Ohio
For
Sinclair Oil Co.

A = Stone - City Mon
B " " "
C " " "
D P-K Nail Found

ON	FROM	TO	PLAT	MEAS
Sandusky	Madriver	Park	501.50	498.50
Madriver	Columbus	Sandusky	526.50	524.37'
Columbus	Madriver	Park	501.50	499.75'
Park	Columbus	Sandusky	526.50	526.20'

See City F.B. 266/45

INDEXED ON MAP
6357

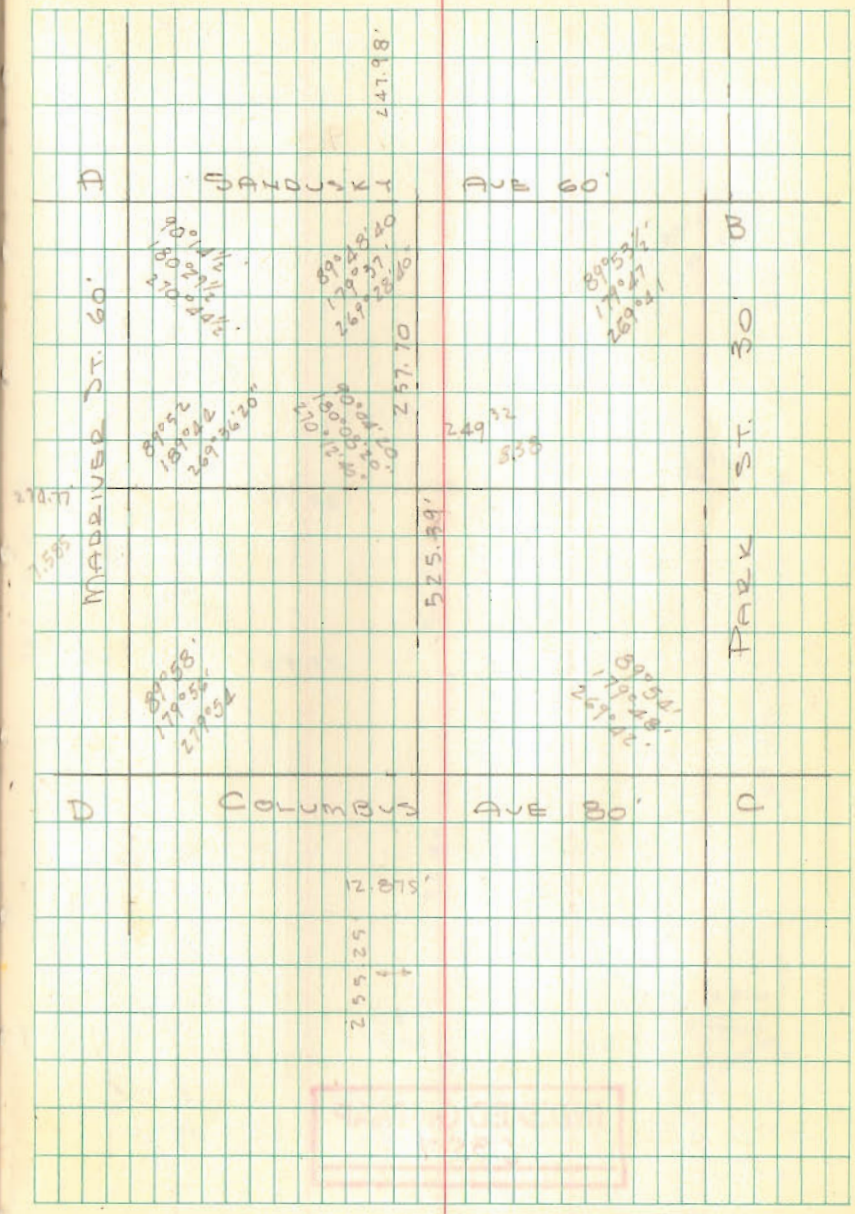

Sinclair Oil Co. Cont'd.

89°45½

INDEXED ON MAP
6357

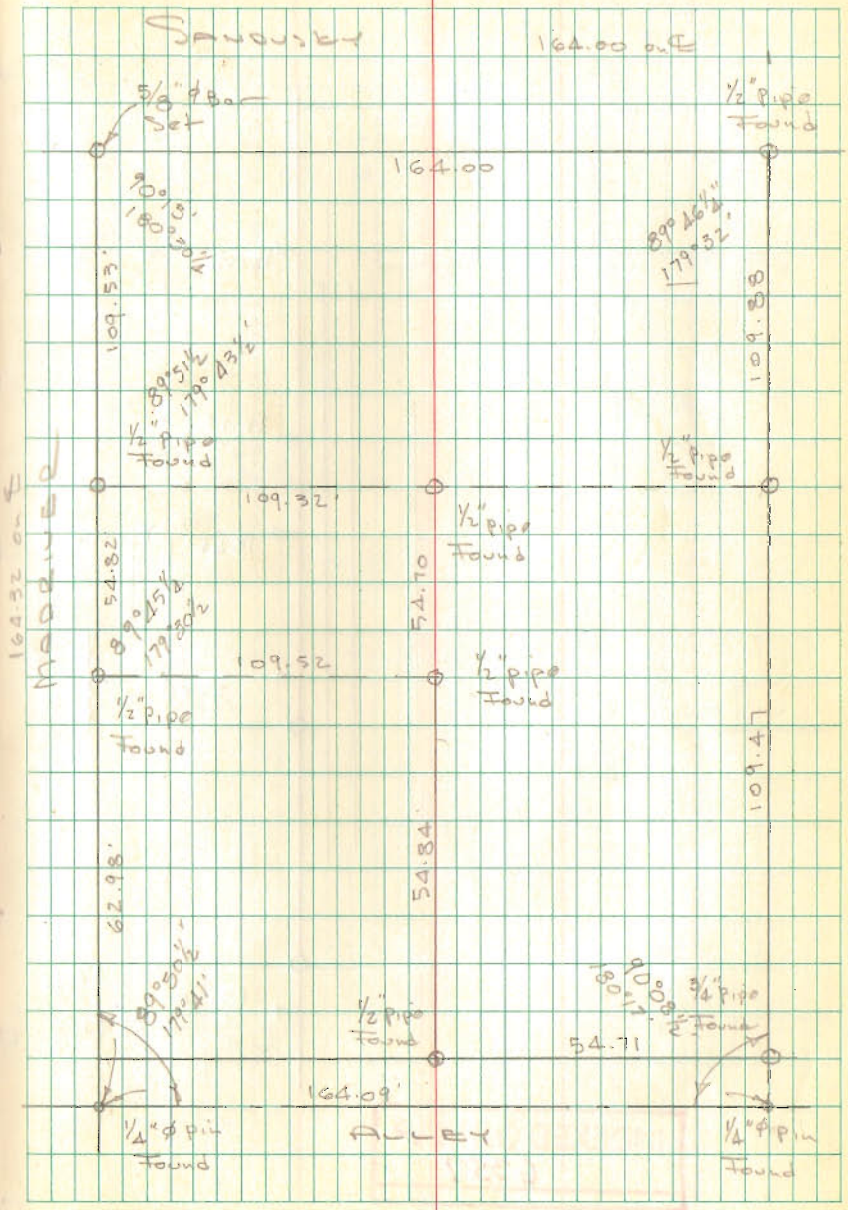

Sinclair Oil Co. Conta

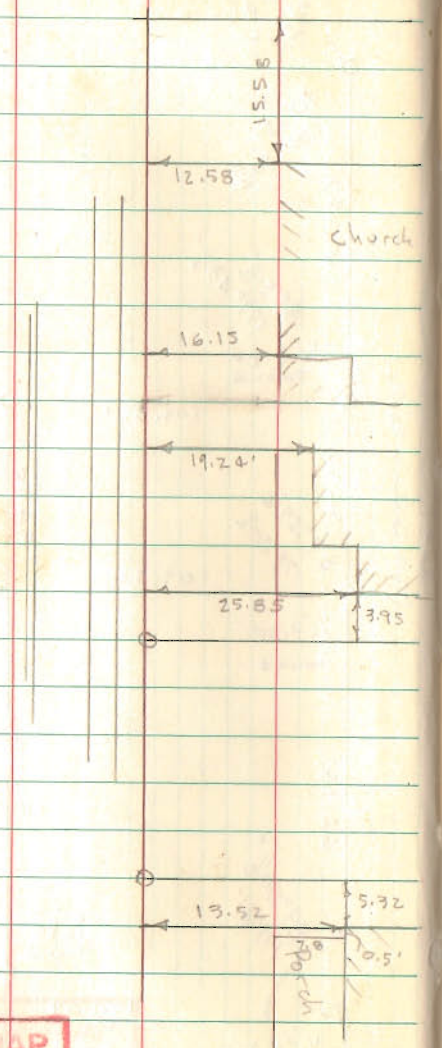

INDEXED ON MAP
6357

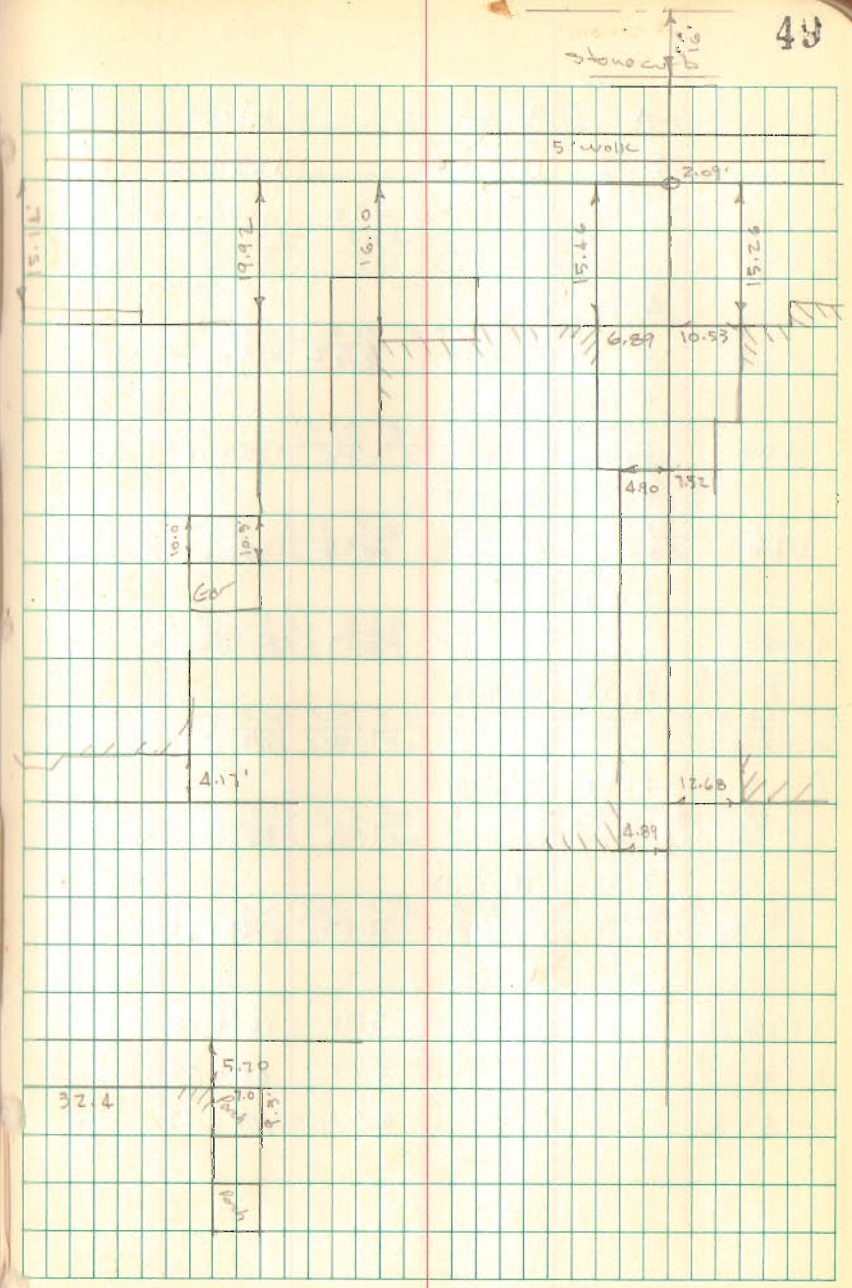

Sinclair Oil Co. Cont'd

INDEXED ON MAP
6357

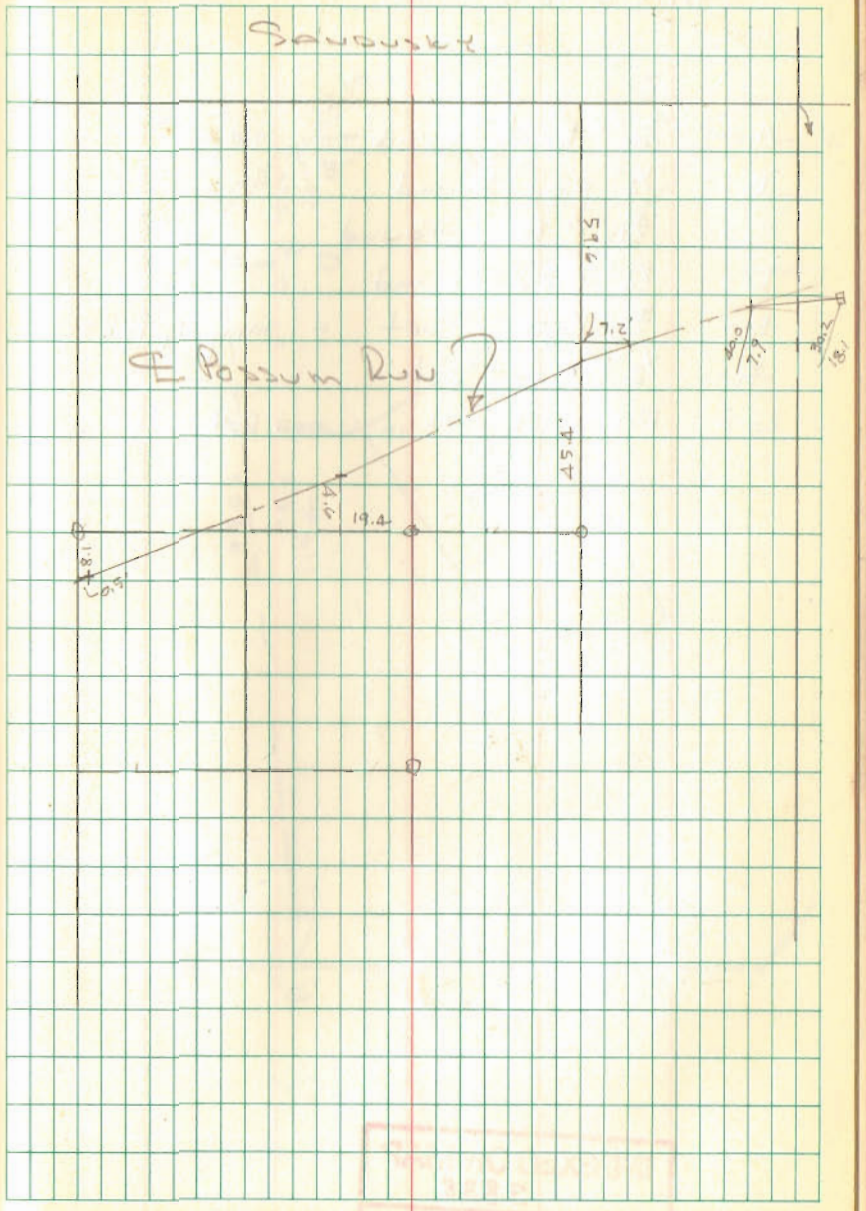

Lot 16
MIDLAKE No. 1

A = 3/4" ϕ Bar Found
B = 1/2" Pipe Found
C = 3/4" ϕ Bar Found
D = 1/2" Pipe Found
E = 5/8" ϕ Bar Set - May 4, 1963
F = 1/2" ϕ Bar Set
G = P-K nail set in Wood Retaining wall

INDEXED ON MAP
3838

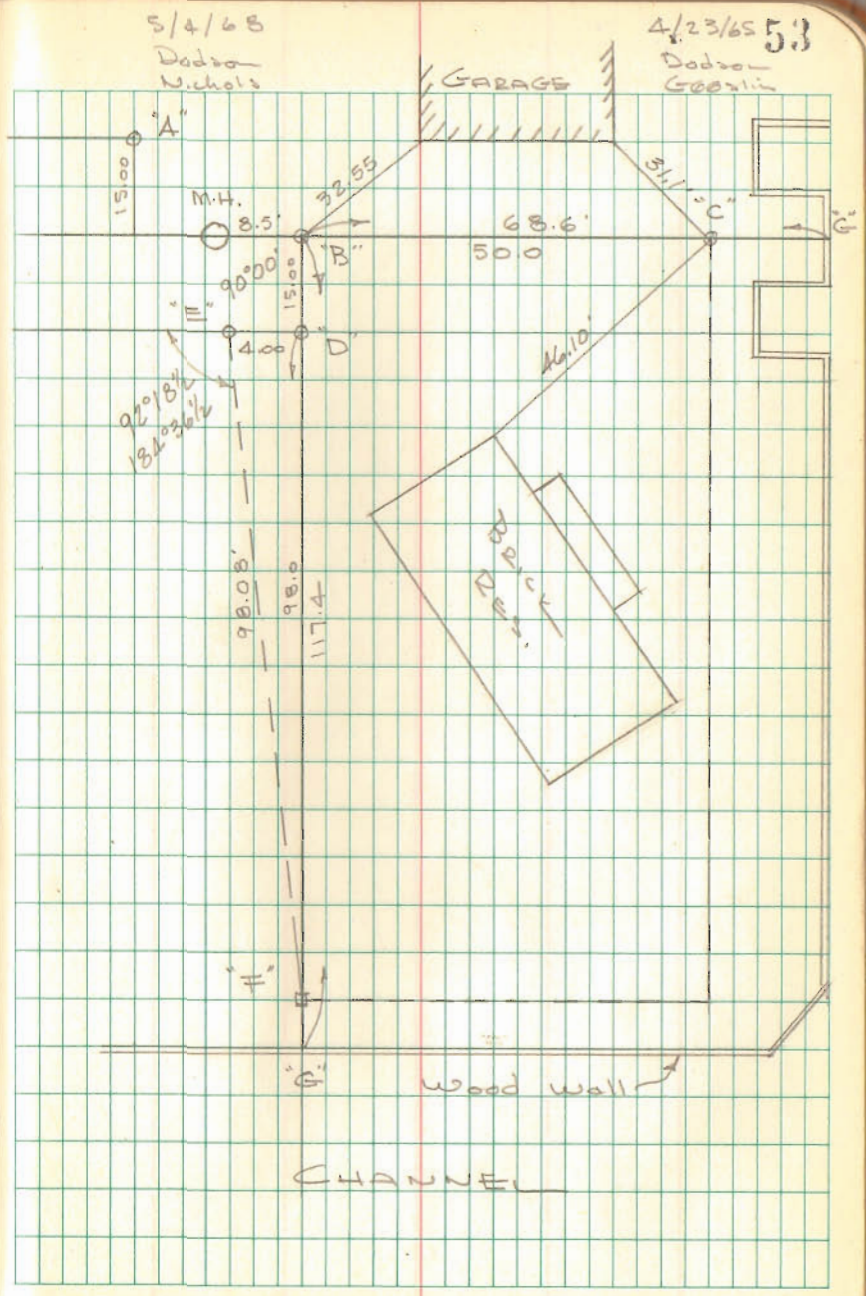

Smith Survey
E. Columbus St.
Bellefontaine, O.

88.22
30
118.22
15
133

INDEXED ON MAP
2400

Dodson
Mac Smith

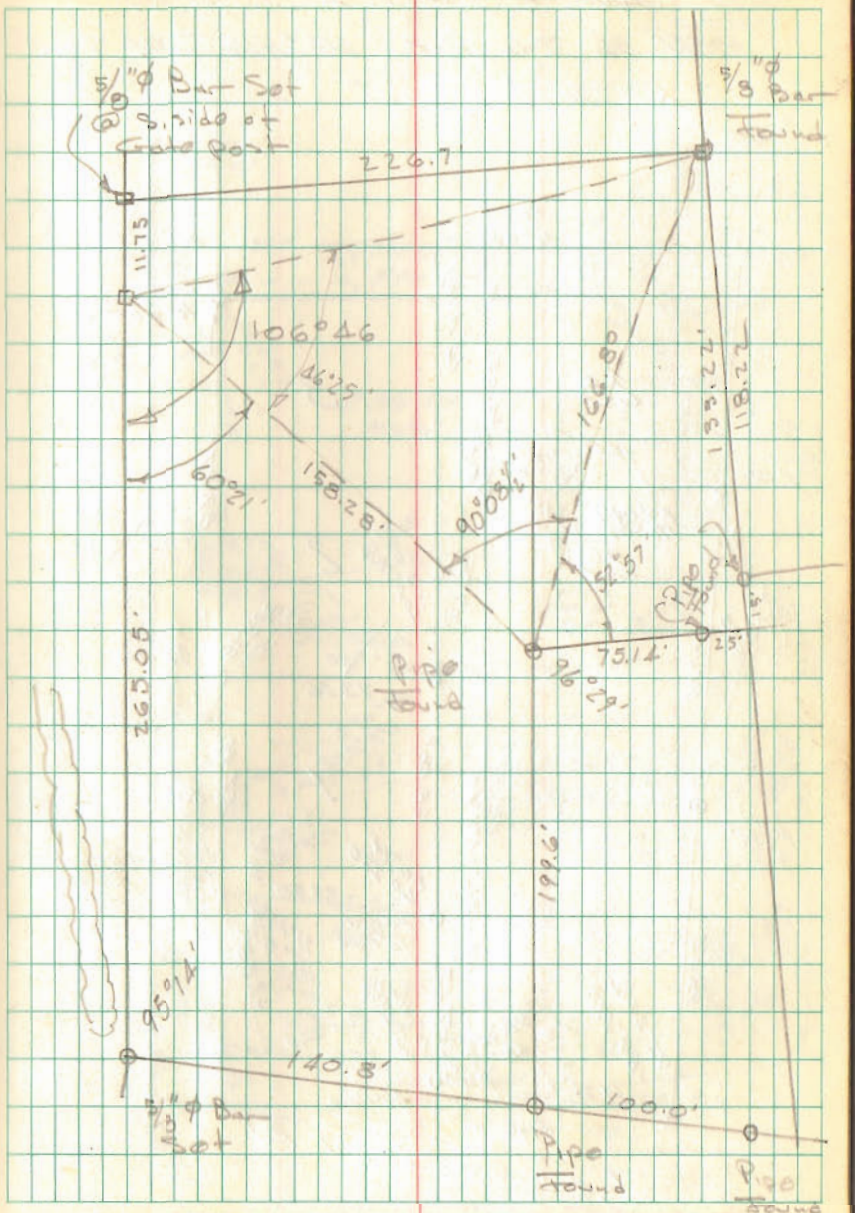

CAMP RUSSELL ALLOTMENT

SEC. 36, T-6, R-8, WASHINGTON TWP.

RUSSELL POINT

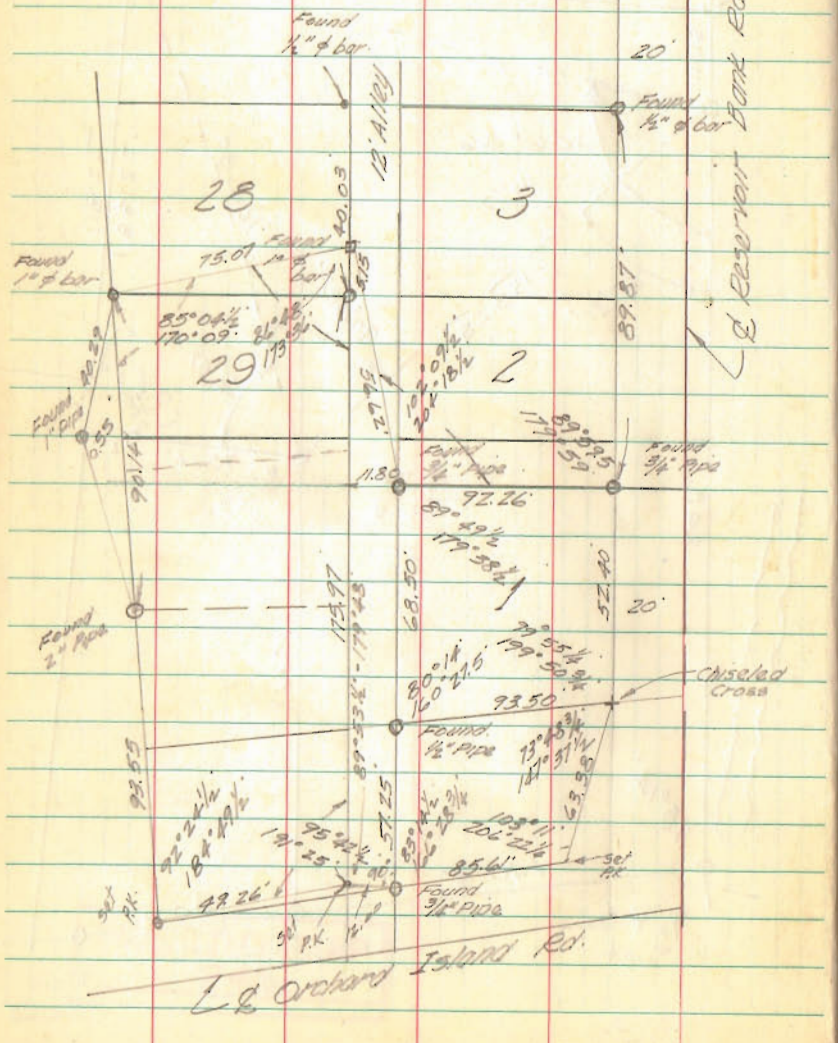

Sept. 9, 67
Wm. How
Arts

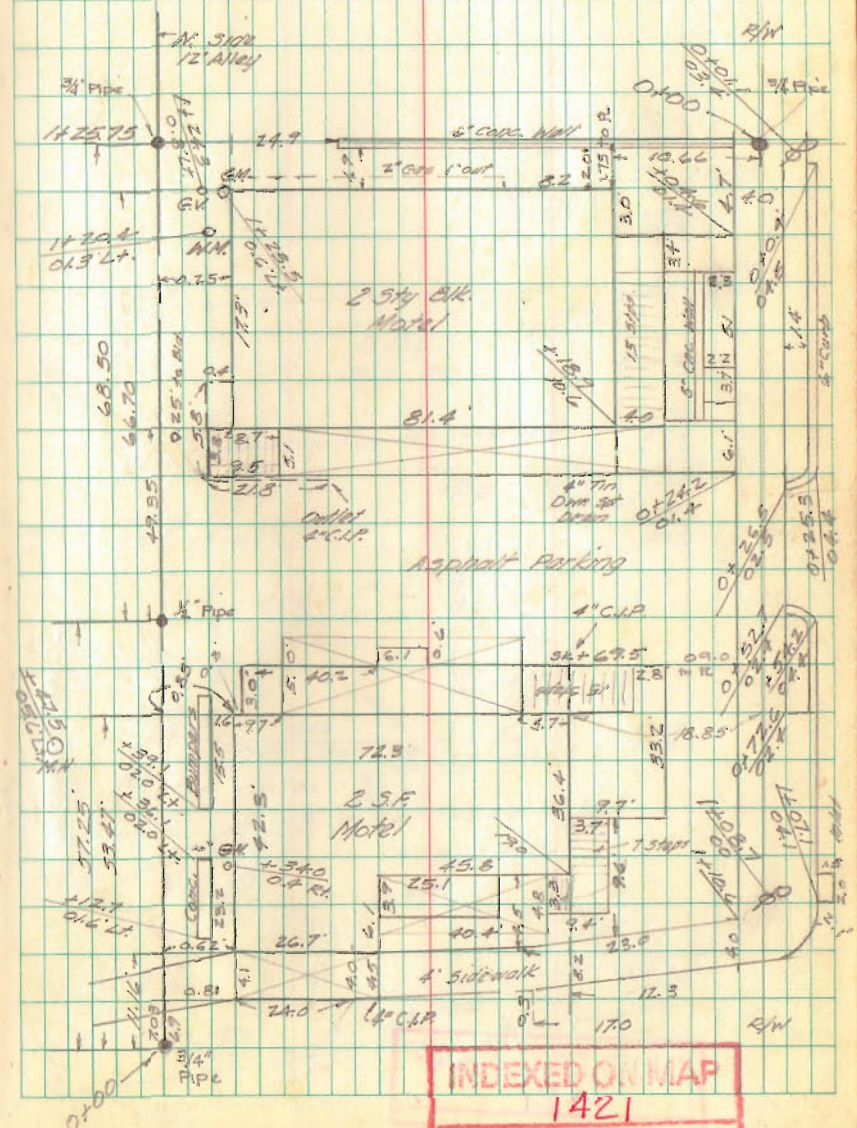

INDEXED ON MAP
1421

CAMP RUSSELL ALLOTMENT

INDEXED ON MAP
1421

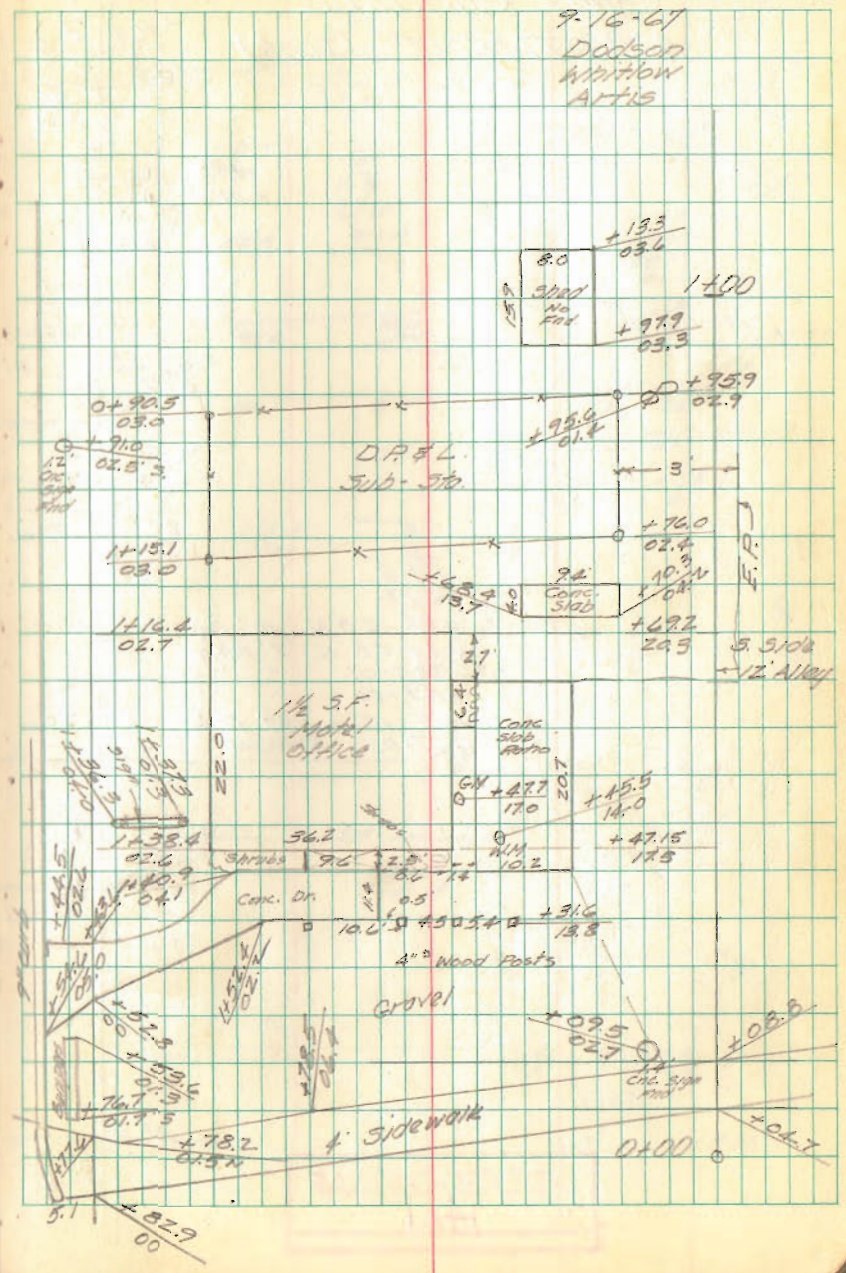

CAMP RUSSELL
ALLOTMENT (Cont.)



INDEXED ON MAP
1421

9-16-67



STAHLER SURVEY

SEC. 25 T-7S R-7E & 36-7-7

BLOOMFIELD TOWNSHIP

See F.B 596 pg 6&7 for Survey of C.H. 23

INDEXED ON MAP
6924

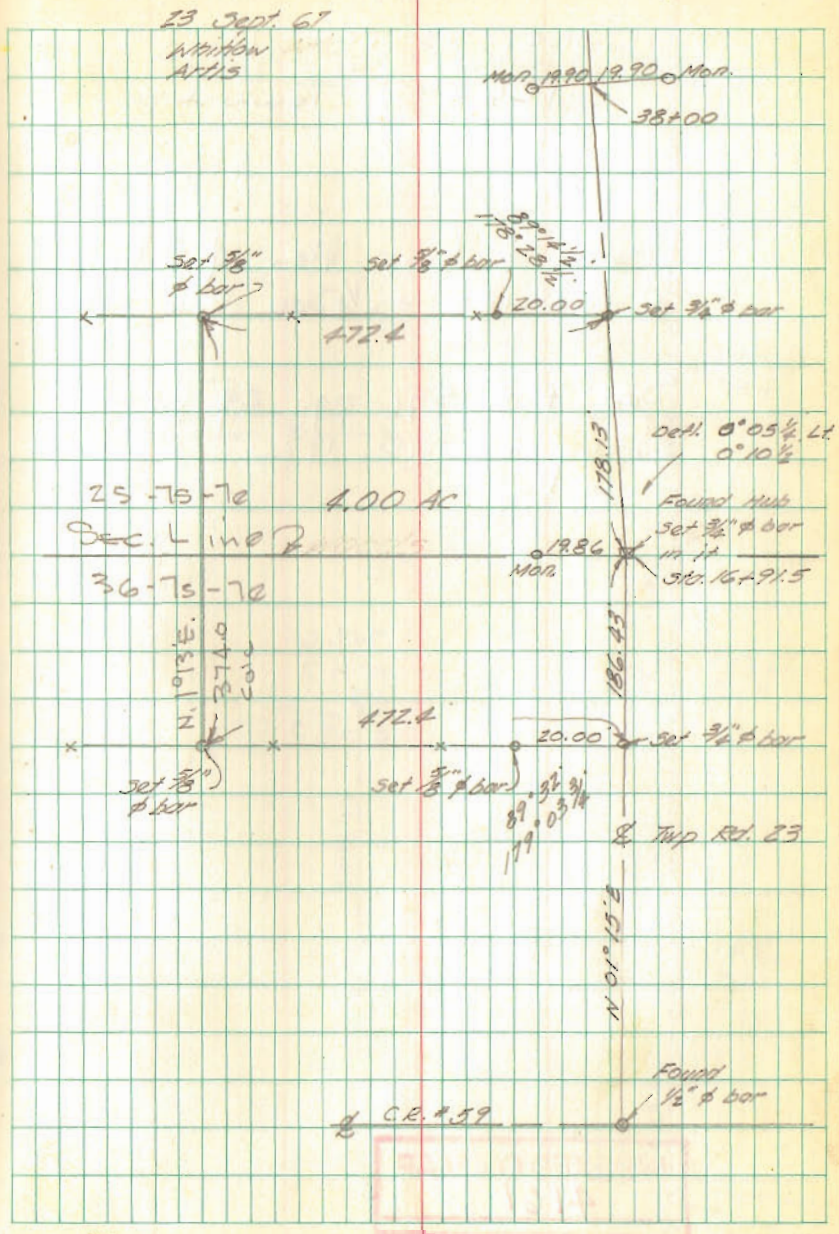

Kauffman Survey
Sec. 33 T-5 R-13
Liberty Township

Used Co. Line Mon & Stone
@ T.R. 192 as 1/4 Sec. line

See F.B 596 pg. 29 for
Survey of T.R. 192

849.6
208.7
450
1008.3

INDEXED ON MAP
4161

Dodson
Whitlow
Arts

9/30/67

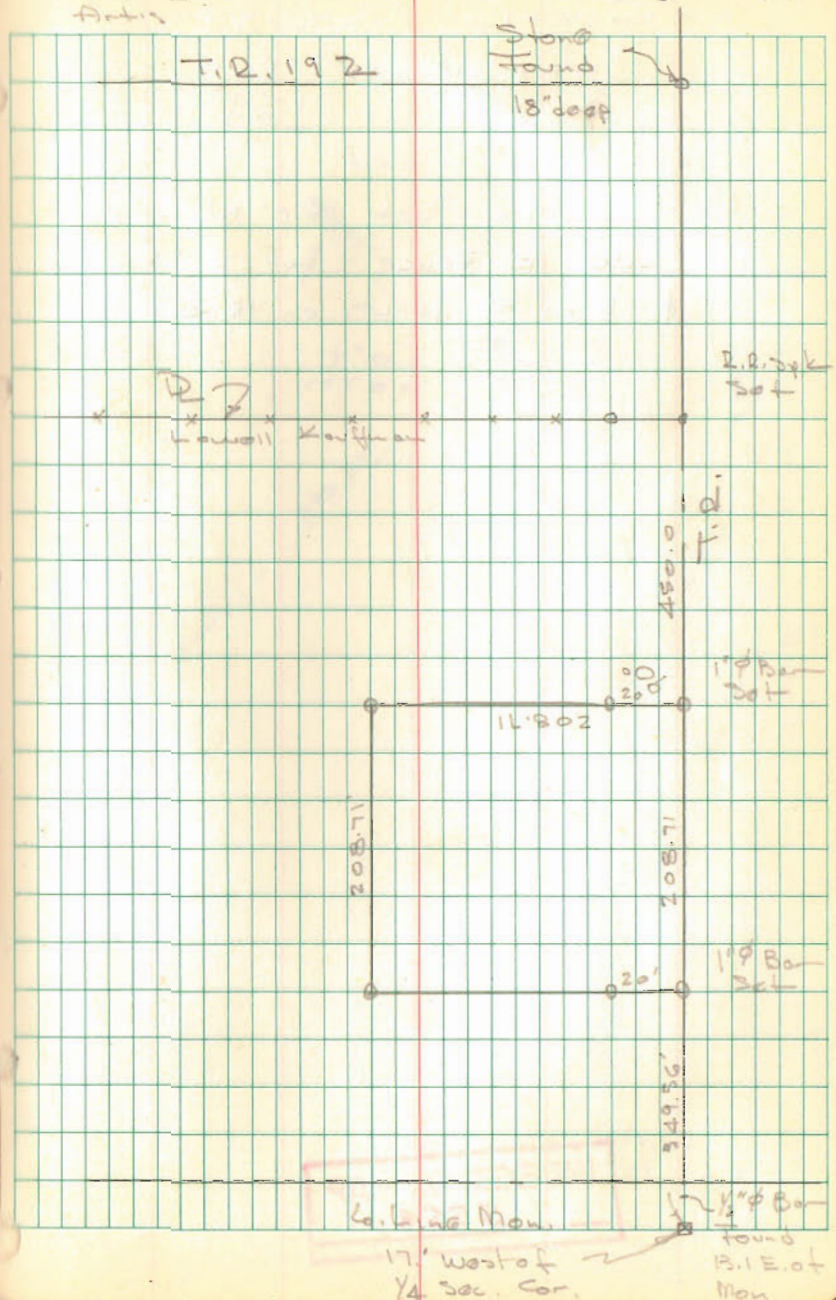

COONS SURVEY

JEFFERSON TWP

℄ T.R. 180 Set 15.0' North of E.W. R Fence for 30' Road & ℄ of Ex. fences on North-South part.

INDEXED ON MAP
5558

Dodson
Whitlow
Artis

10-7-67
60°
nice day

62



HUGHES SURVEY

BELLE CENTER

See Bk 2, pgs 14 & 55

Survey 4/27/68 makes line parallel to State Street

INDEXED ON MAP
6904

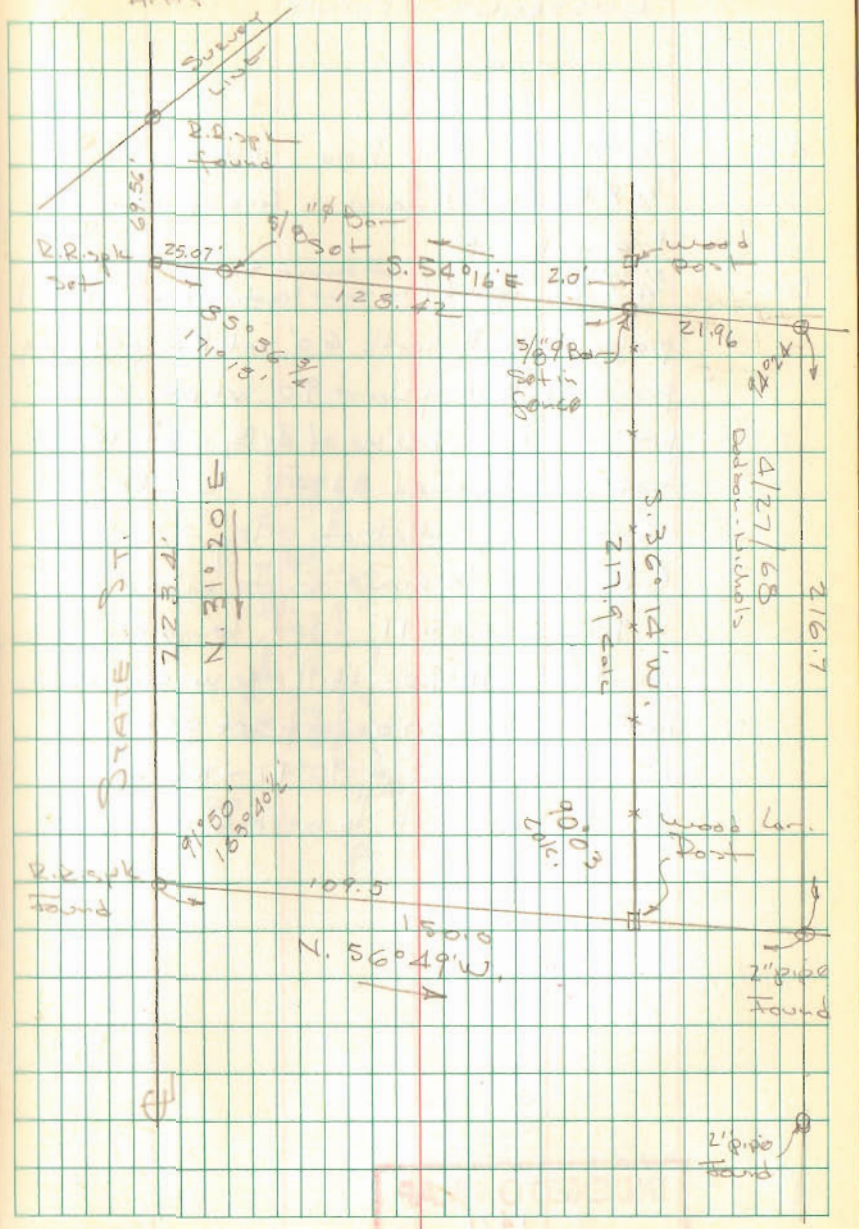

Camp Russell Lot 10
Russells Point

A = 5/8"Ø Bar found in Pipe N.W. cor. lot 16
B = 3/4"Ø Bar without found in conc. pavement
C = P-K nail set
D = 3/4"Ø Bar found (lot owner says pin has been in same location since 1924)

projected A-B north 6.0' set P-K for ℄ Alley
projected ℄ alley west 9.0' set pk
projected line 9.0' w. of A-B, north 100.0
set p-k, turned 87°43' to make
north line parallel of alley –
Calc. dist. to move "C" to make angle
= 90°55' = 5.91' set temporary
point @ 5.91+9.0 = 14.91 = N.W. cor. lot 15,
meas east 200.0 feet set point.
turned ∠ to "D" = 90°47' – moved
point 0.21' east to make ∠ = 90°55



INDEXED ON MAP
1421

South Survey
West Liberty, O.

Part of Lot 18 - Runkle & Youngs Subd.

A = R.R. Spk found See Bk 2, pg. 48
B = R.R. spk set - 3.33' W. of East line of lot 18
C = 10" □ Conc post - used N.E. Cor. on line
D = 5/8" ϕ Bar Set - 0.2 E. of fence
E = post @ S. End of lot 18 - used for line
F = 5/8" ϕ Bar Set
G = " " " 25.0 from ℄
H = P-K nail Set

INDEXED ON MAP
4643

Dodson
Dick South

11/25/67 65
40°
nice day

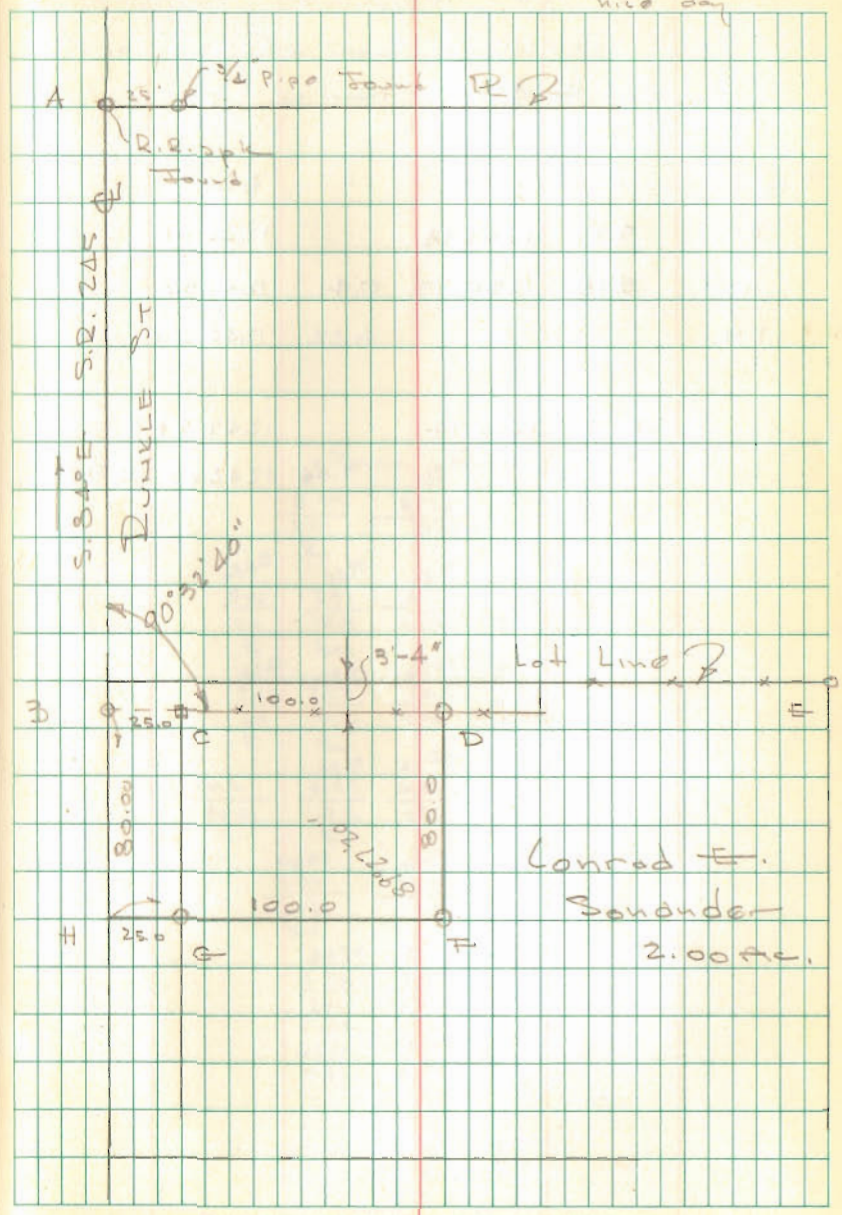

Topo Cont'd.

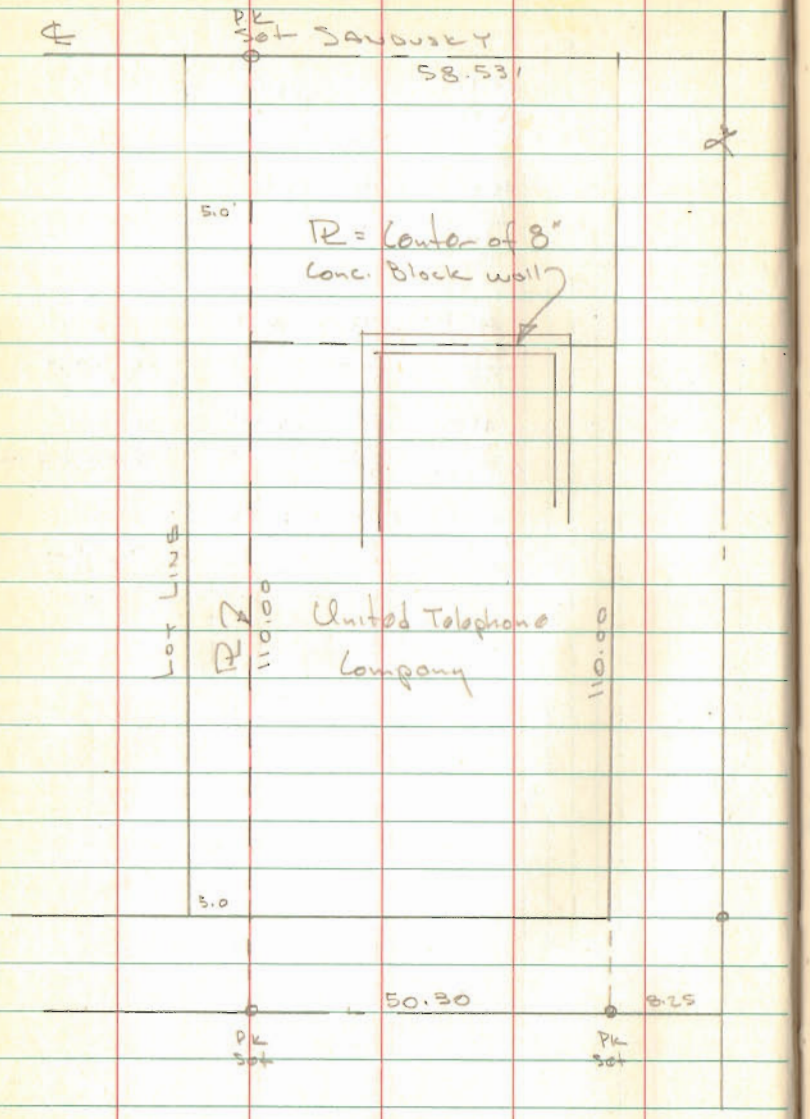

INDEXED ON MAP
2246

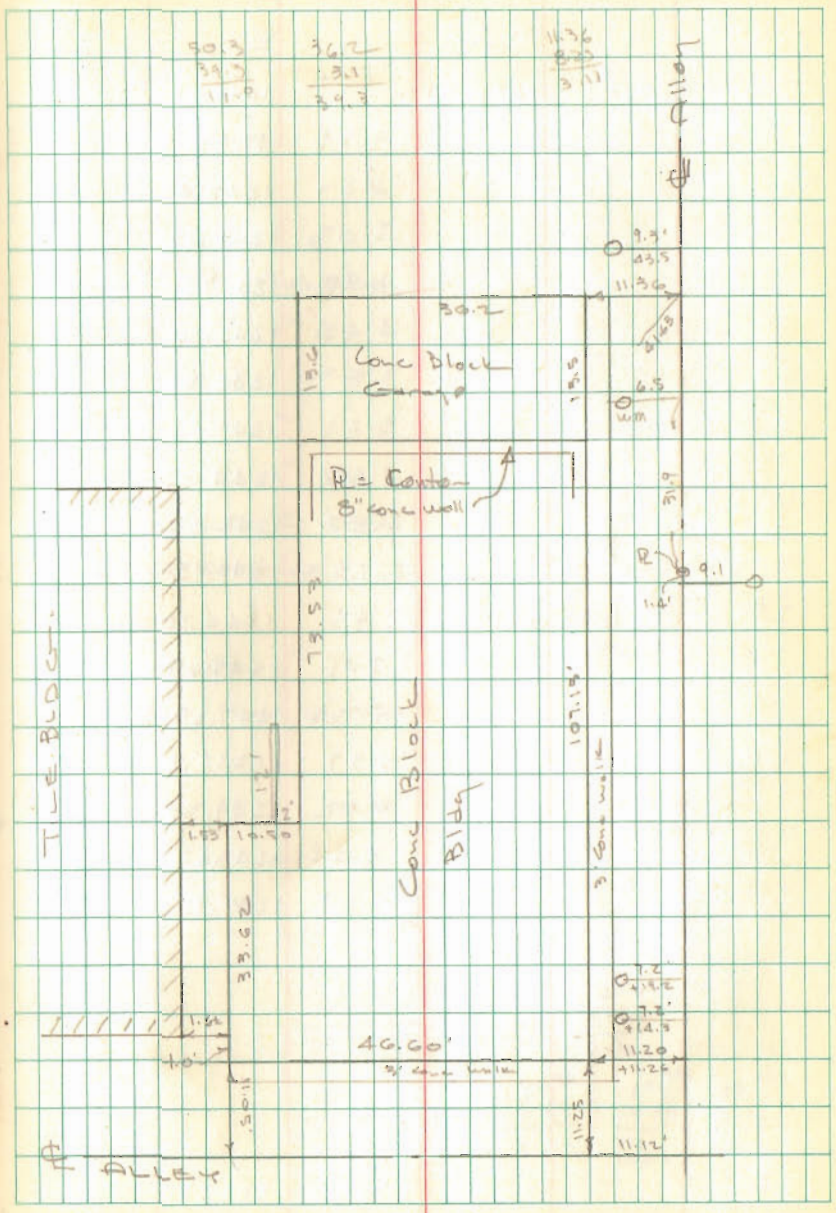

BURTON SURVEY
436 E. COLUMBUS ST.

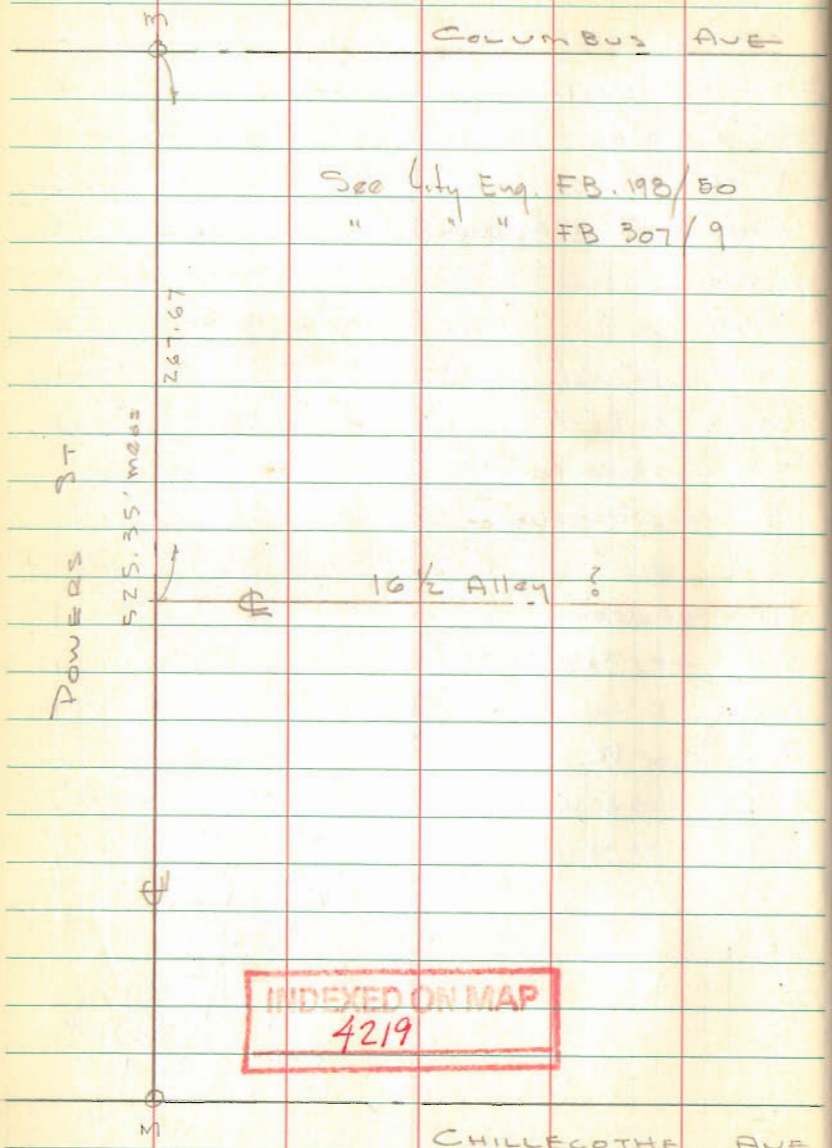

INDEXED ON MAP
4219

Dodson
Whitlow
Artis

3/9/68
50°

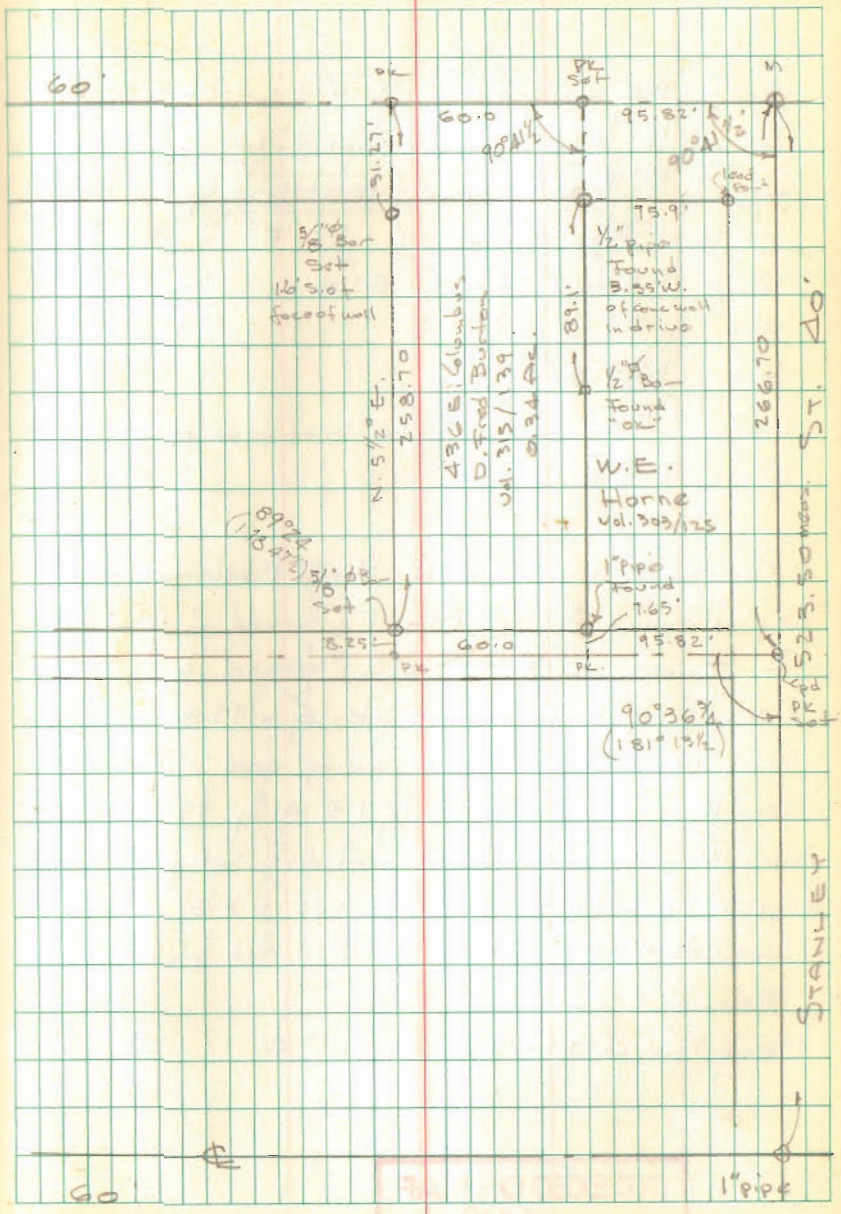

Burton Survey
Cont'd.

A = P-K nail set
B = 1/2" Pipe Found (Point "A" City FB 198/50)
C = 1/2" Ø Bar Found (Point "D" - City F.B. 198/50)
D = 1" Pipe Found (" "F" " " ")
E = P.K nail set ℄ Alley
F = " " " "
G = 5/8 Ø Bar Set
H = " " " 1.6' S. of face of Stone wall
I = P-K nail set

Produced line "B-C"-D" North & intersected ℄ of Columbus St., set P-K nail - turned ∠ from Mon. ℄ Powers to "D" = 90° 41 1/2 : parallel to ℄ Stanley - meas. from "A" to Mon. ℄ Stanley = 95.82'
meas West from "A" on ℄ 60.00' deed dist set P-K.
meas West from P-K ℄ Stanley & ℄ Alley 95.82 set P-K "E"
meas West from "E" 60.00' deed dist. set P-K.
Wiggled in between I & F - set "H" & "G" on this line. turned ∠ @ F = 89°24 - set stakes for Fence
meas line G-I = 258.70

INDEXED ON MAP
4219

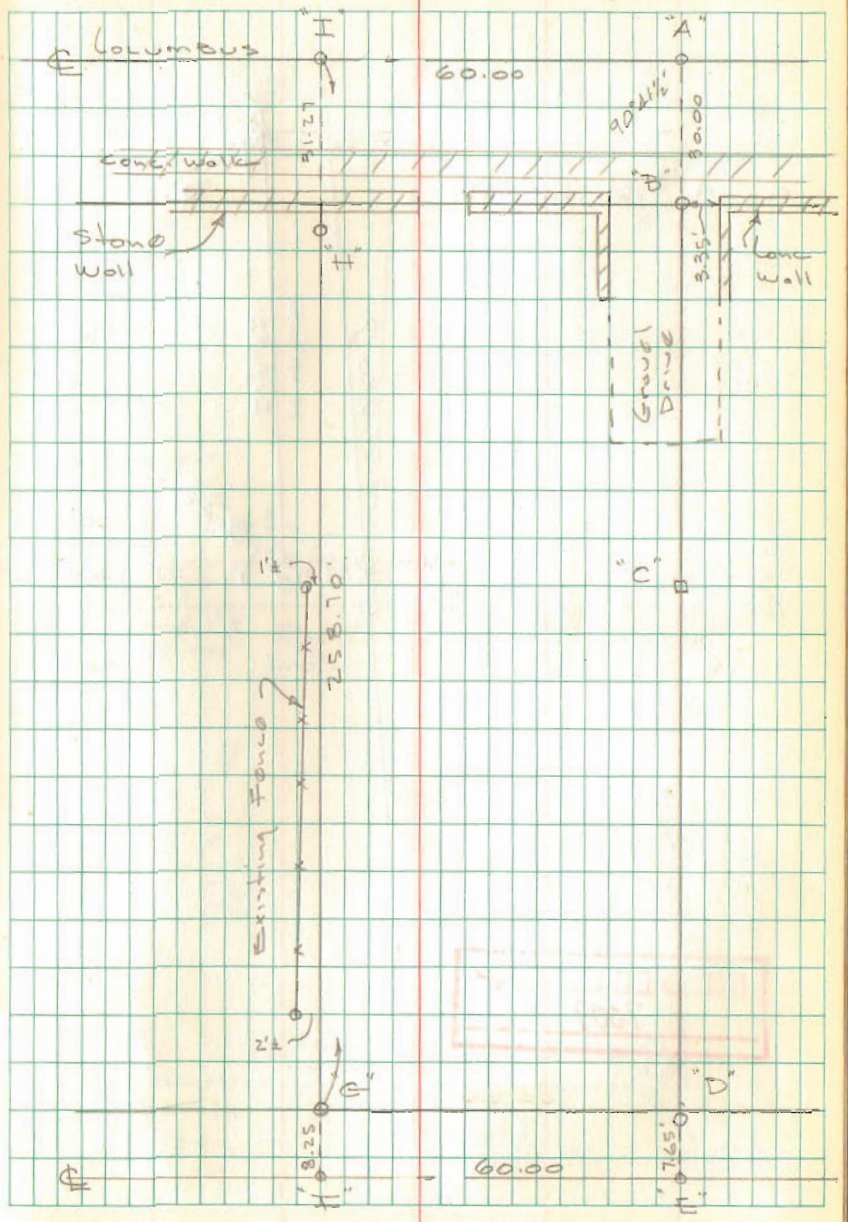

SURVEY FOR
MERCHANTS INDUSTRIES INC.

Dodson
Nichols

4/13/68

See City F.B. 270/77

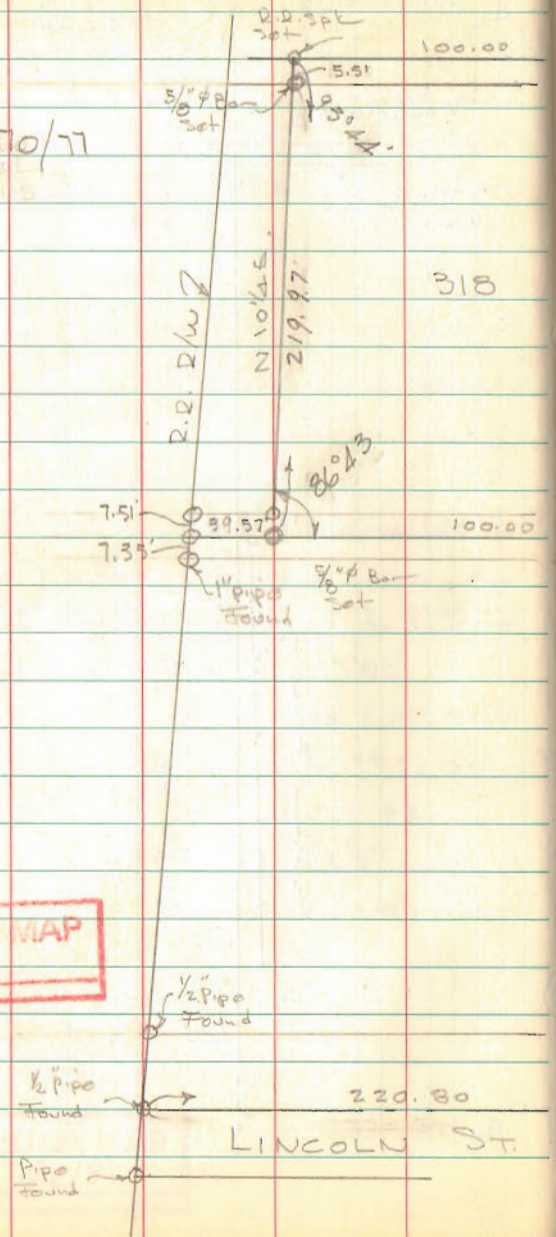

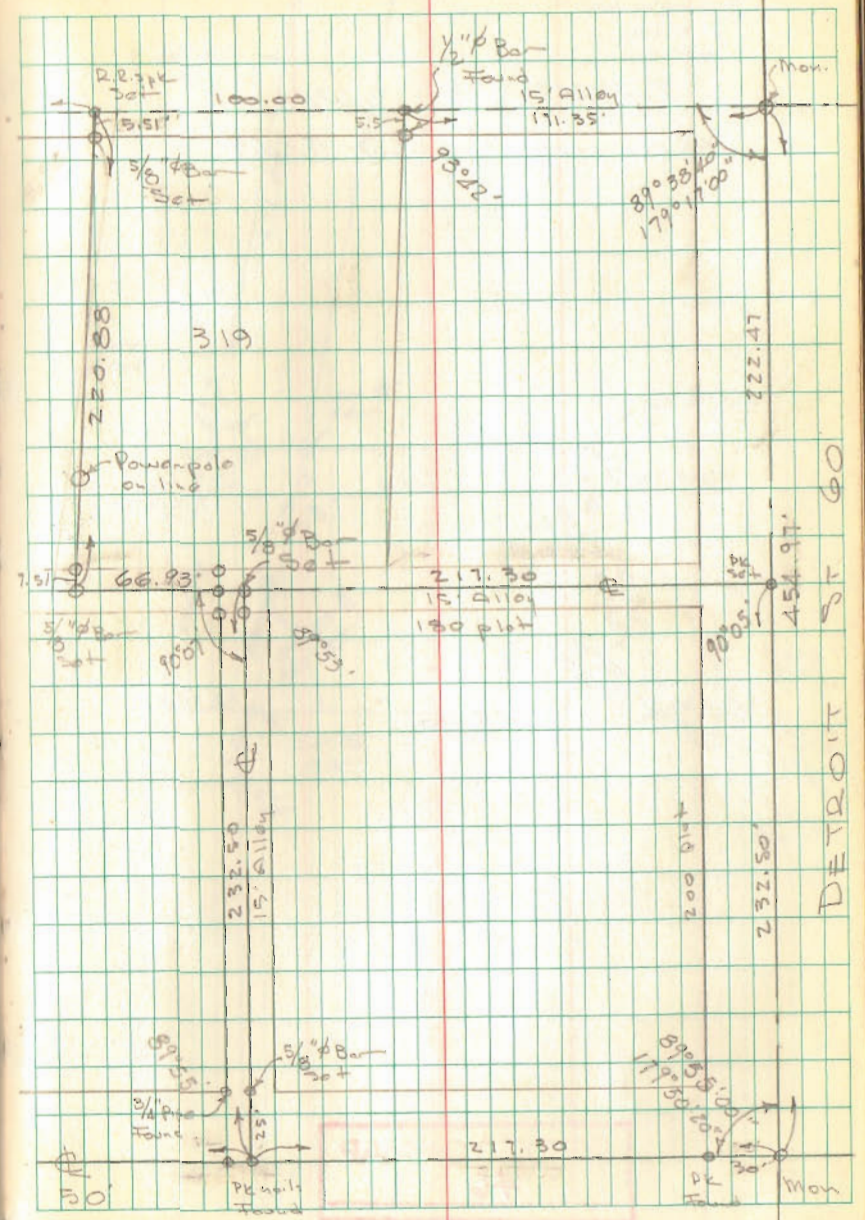

THOMPSON SURVEY
LAKE TWP. - V.M.S. 5245

INDEXED ON MAP
46

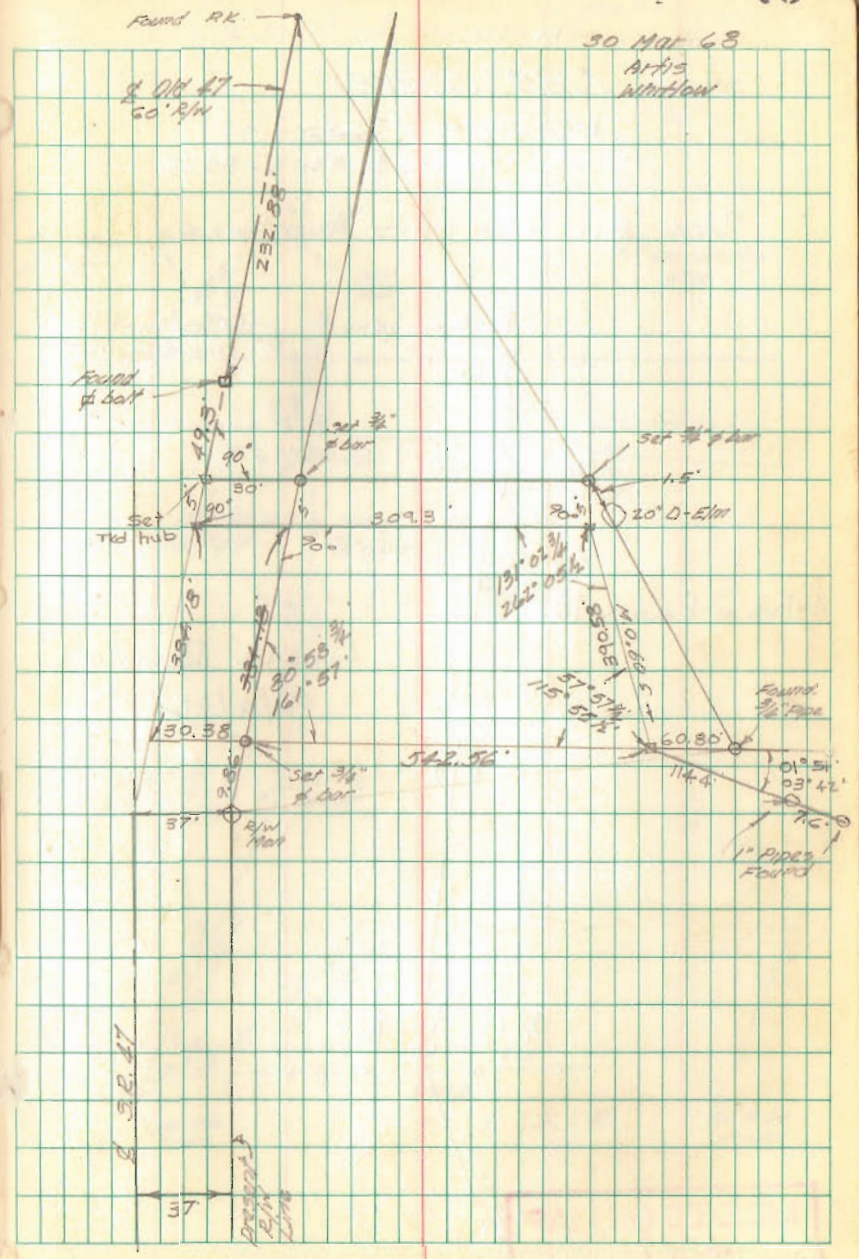

SHARP to WISE

LIEB SURVEY

Monroe Twp

U.M.S. 10853 & 8303-8485

See pg. 18 this book

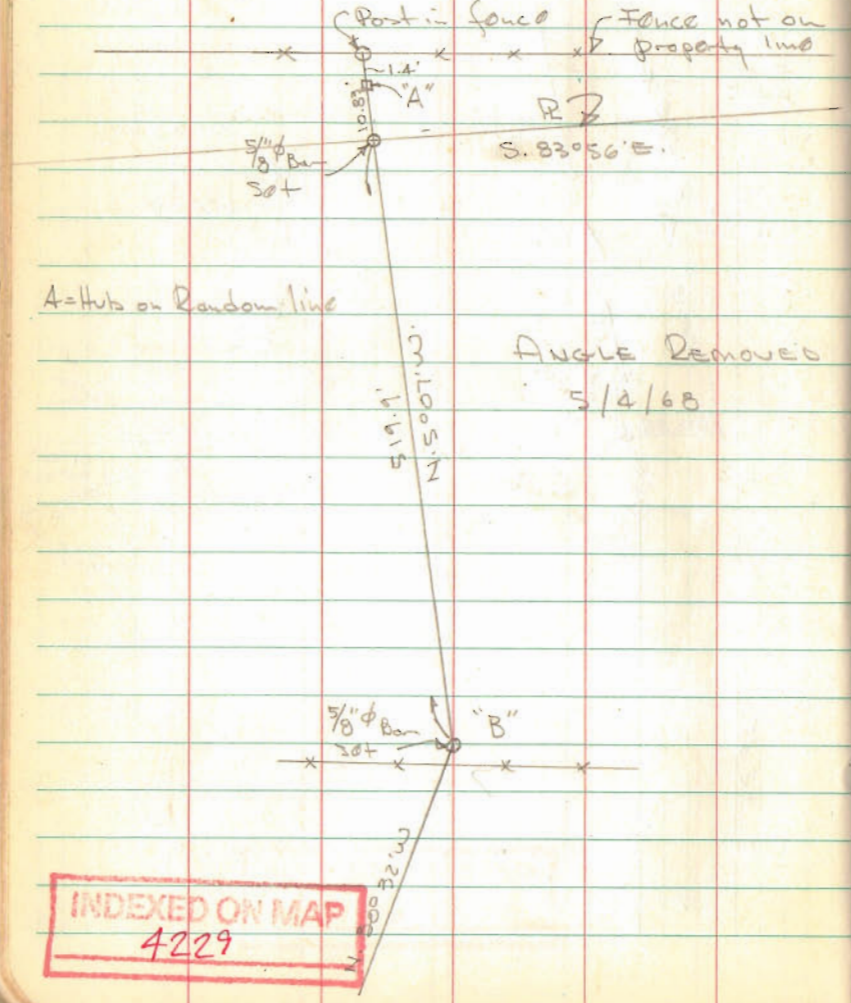

INDEXED ON MAP
4229

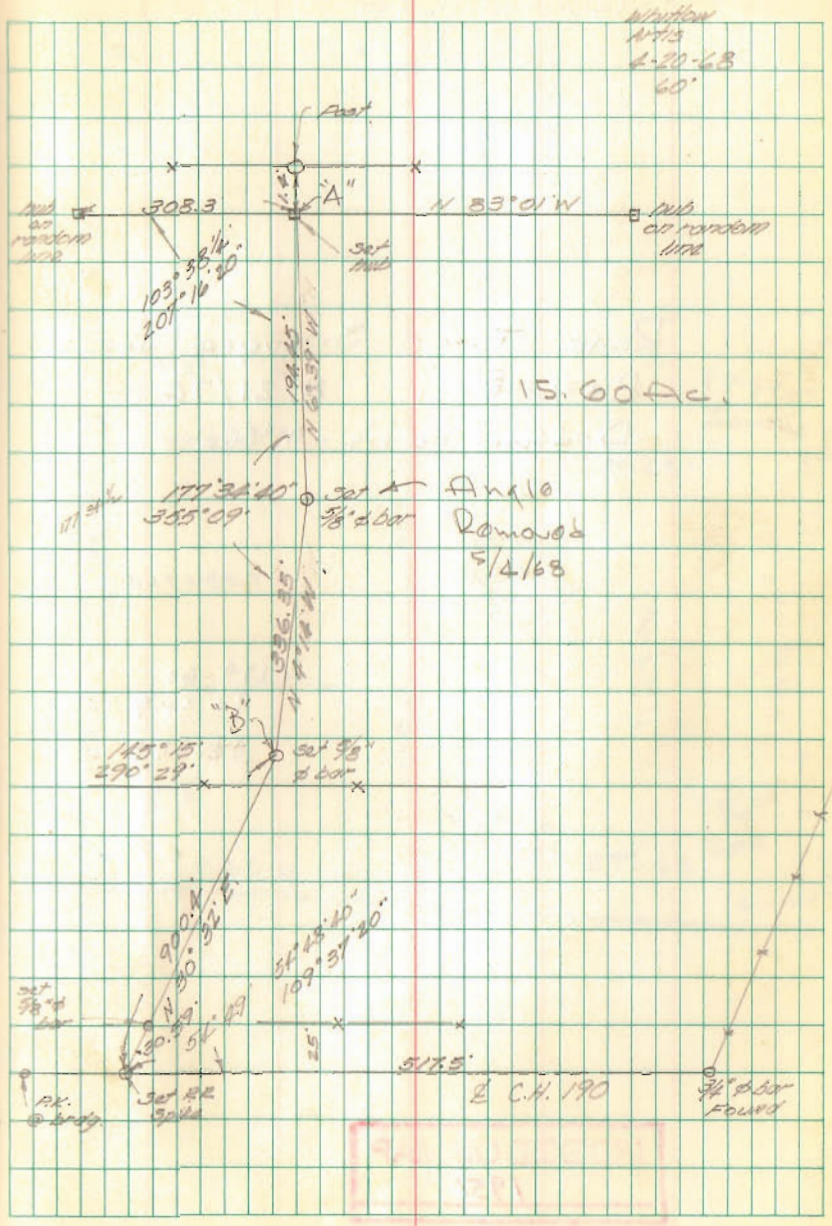

WREN SURVEY
HUNTSVILLE

REAR TRACT SURVEYED FOR
RAY BELL 8/21/76
Dodson - Artis - McCurry

179 60
90 22.7
89 37.3

INDEXED ON MAP
1951

Dodson
Nichols

4/27/68 75
70°

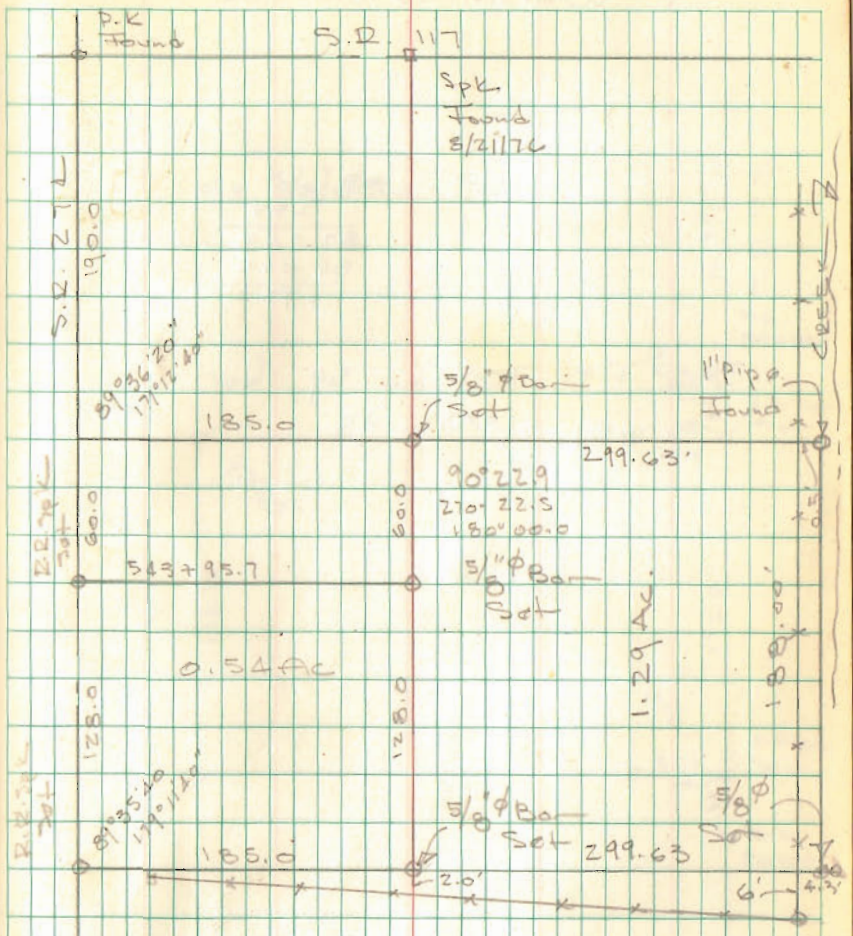

WREN SURVEY
HUNTSVILLE

REAR TRACT SURVEYED FOR
RAY BELL 8/21/76
Dodson - Artis - McLURTY

179 60
90 22.7
89 37.3

INDEXED ON MAP
1951

Dodson
Nichols

4/27/68 75
70°

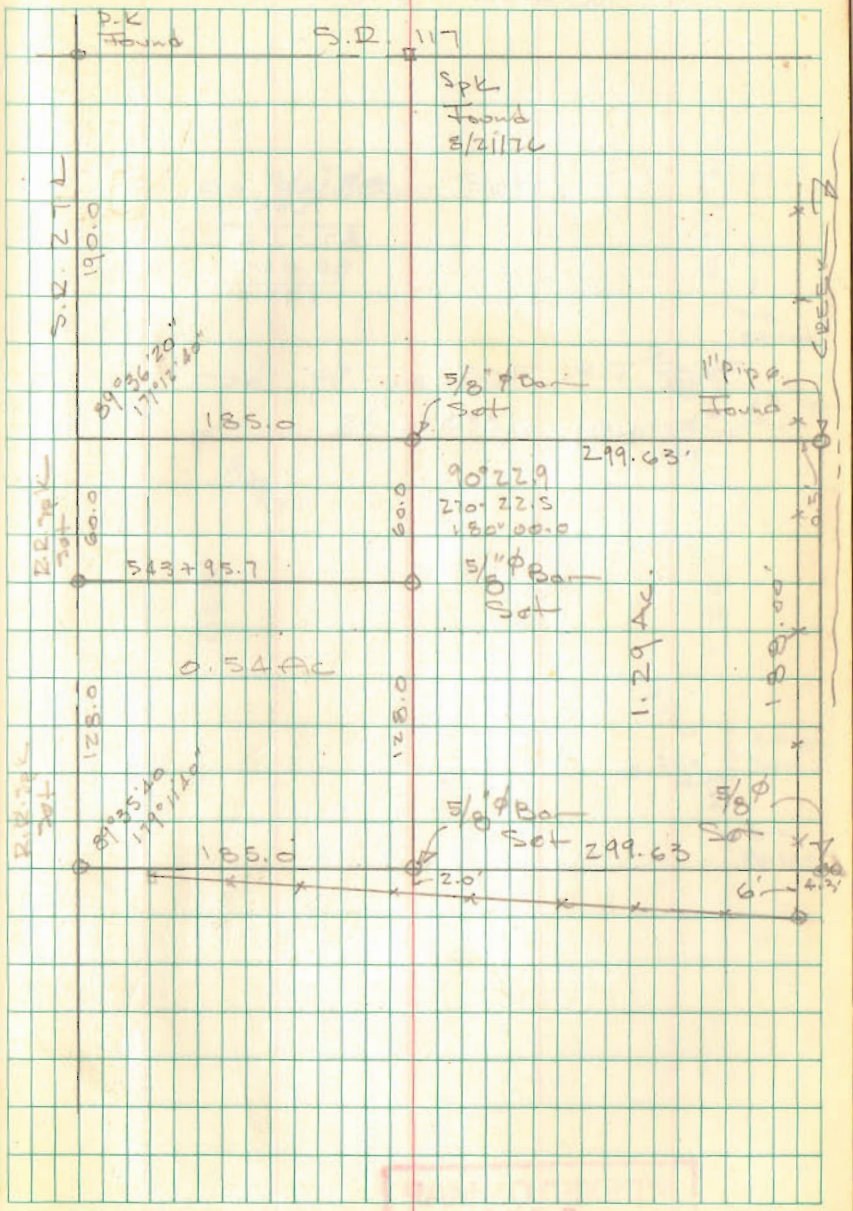

BEARD SURVEY
WASHINGTON TWP

88+00
23.5
87 76.5
86 04.5
172.0

See F.B. 705 pg 59 for
℄ Survey of T.R.95

INDEXED ON MAP
3239

Dodson
Nichols

4/27/68
70°

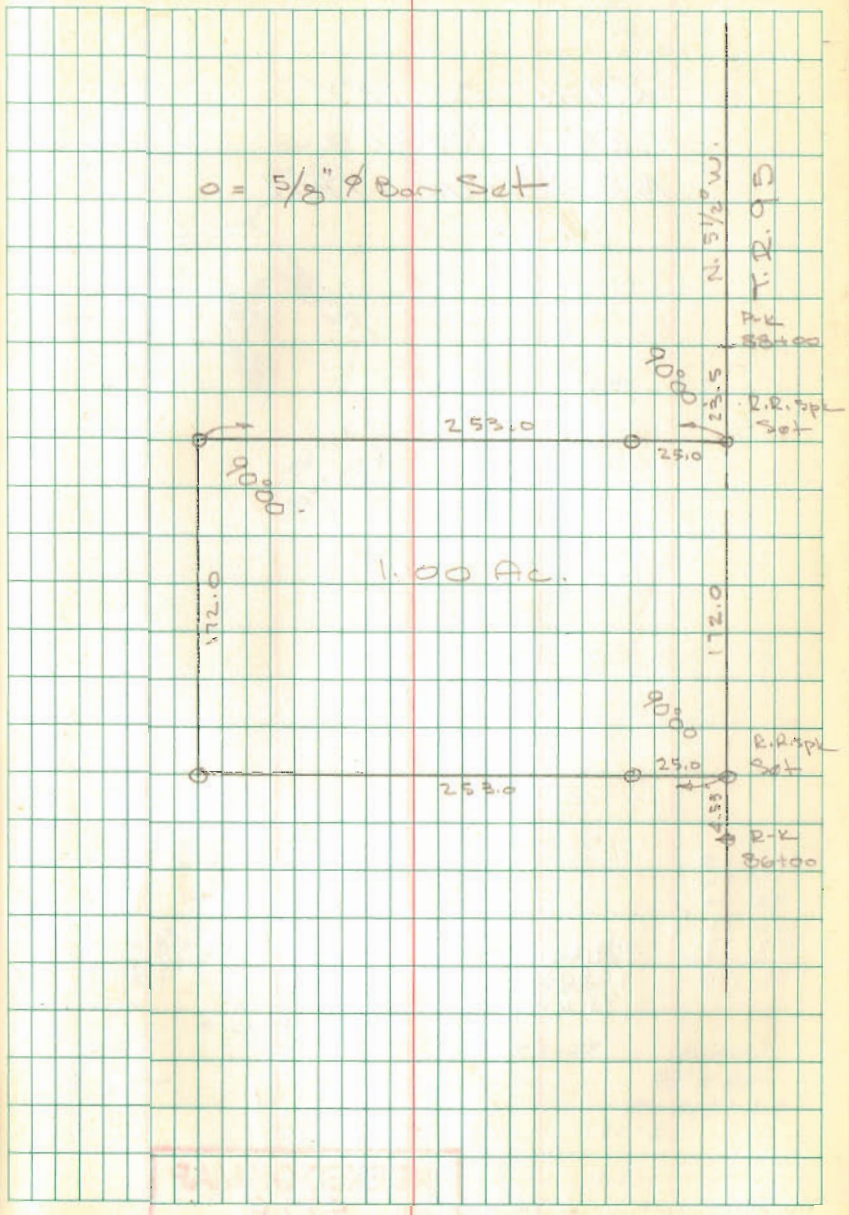

KAHL SURVEY
V.M.S. 9907
Mc ARTHUR TWR

154 25
73 56
88 00
106 02 1/2
117 37
538 120

71° 37'
108 23
179 60

71° 37'
127.4

INDEXED ON MAP
4276

May 18, 68
Milton
Arms
60°

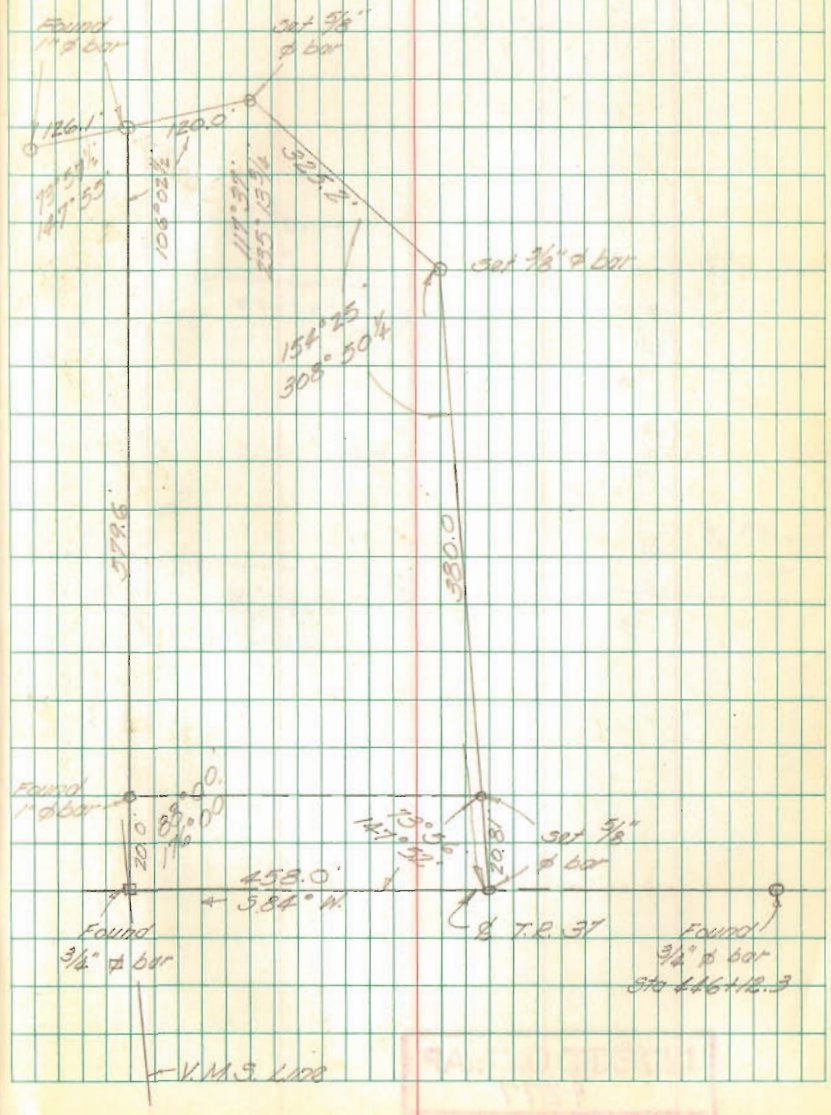

ELLIOTT SURVEY
V.M.S 3320
RUSHCREEK TWP.
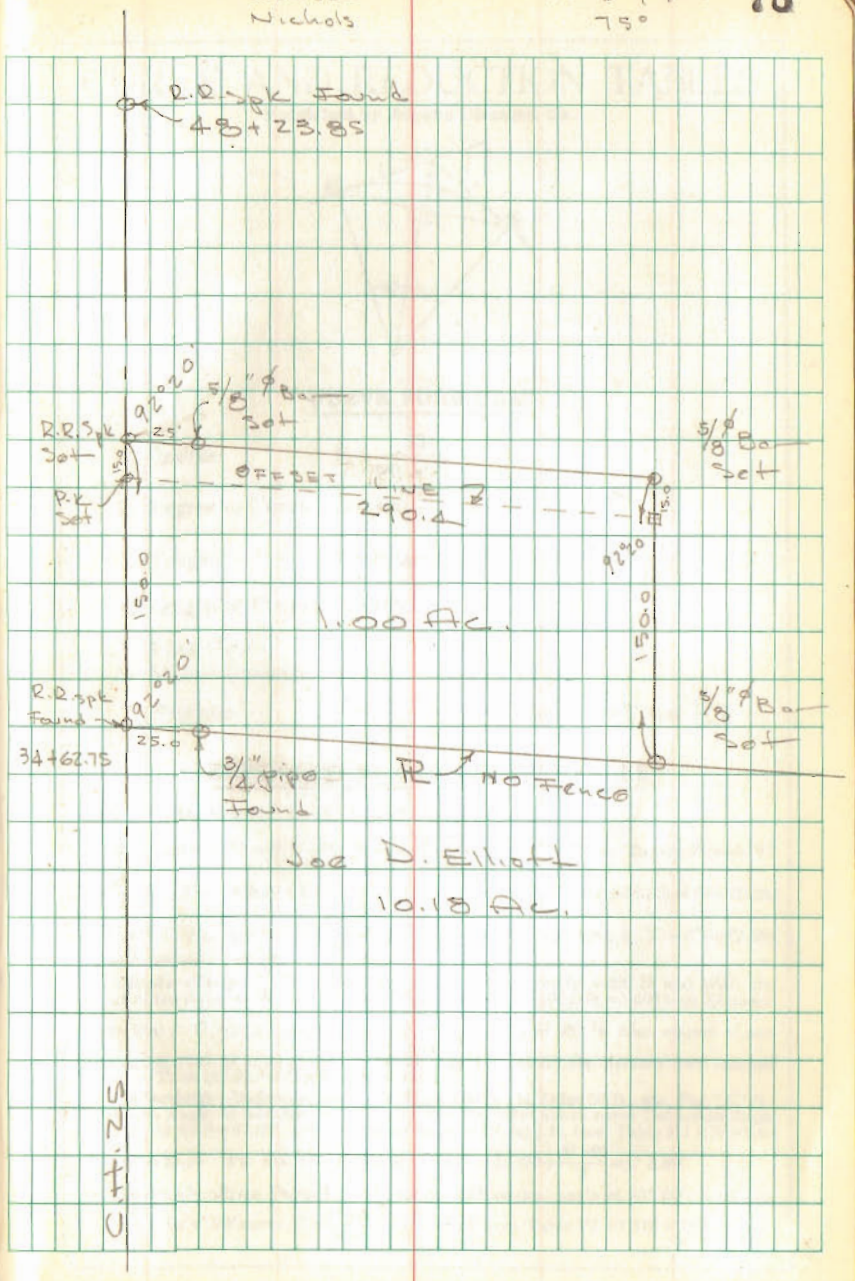
INDEXED ON MAP
4277