HOSTETTLER SURVEY
Sec. 7 - T-3 R 1E
UNION TWP

C.H. 43 had just been resurfaced so I didnot dig for Resurvey Mons.

Used witnesses at T.R. 198 & Mon's & was ok

17960
91 21½
89 38¾
177 17½

INDEXED ON MAP
4870

Dodson
D. Brooks

June 8, 1971
70°

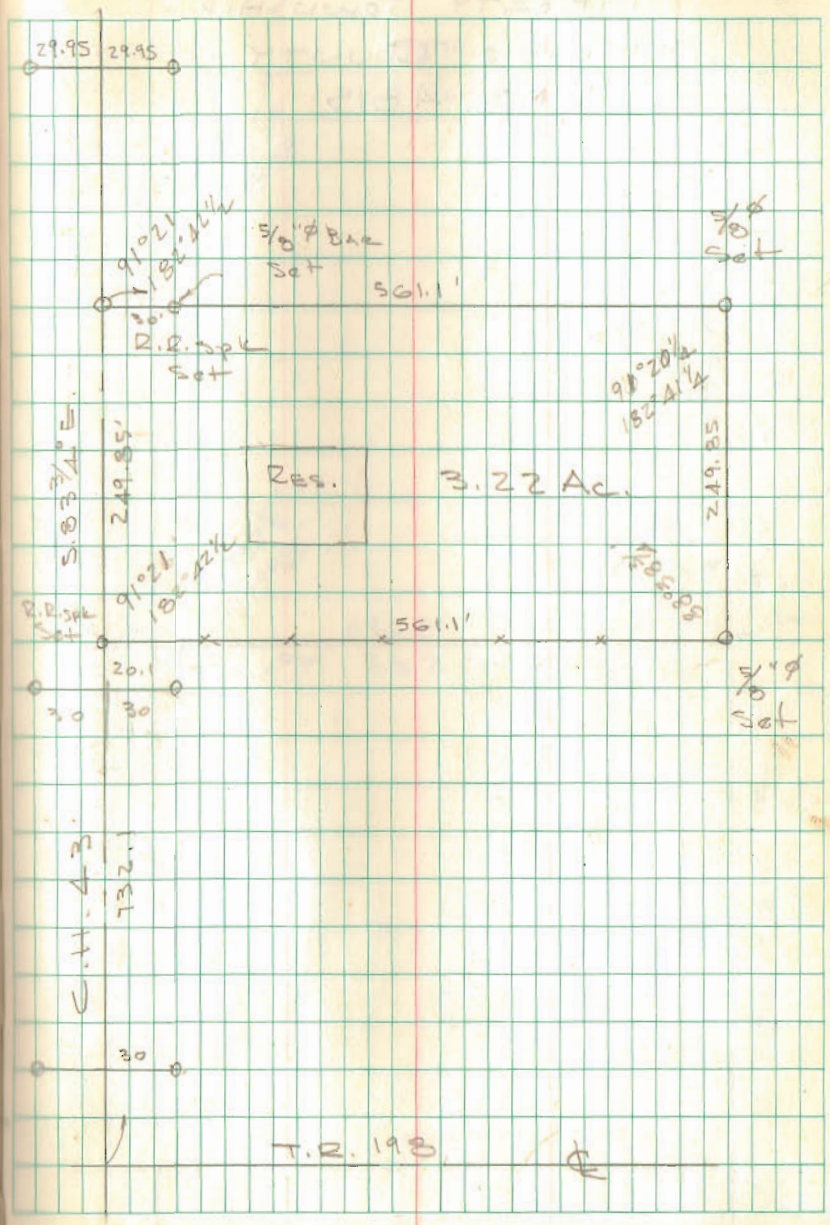

ELLEMAN SURVEY

A = 1/2" pipe found ℄ Greenwood & Spruce
B = 1 1/2" pipe found W. side 16' Alley
C = 3/4" pipe found R cor. (concrete)

976.3 on Greenwood Lake to Spruce
490.7 " " Pine " "

89 05
91 20 3/4
93 25
155 35 3/4
110 34
538-120 1/2

128.46
56.3
184.76

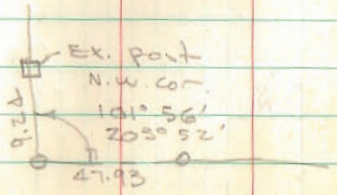

INDEXED ON MAP
2030

Dodson
Arts
Brooks

6/12/71
75°

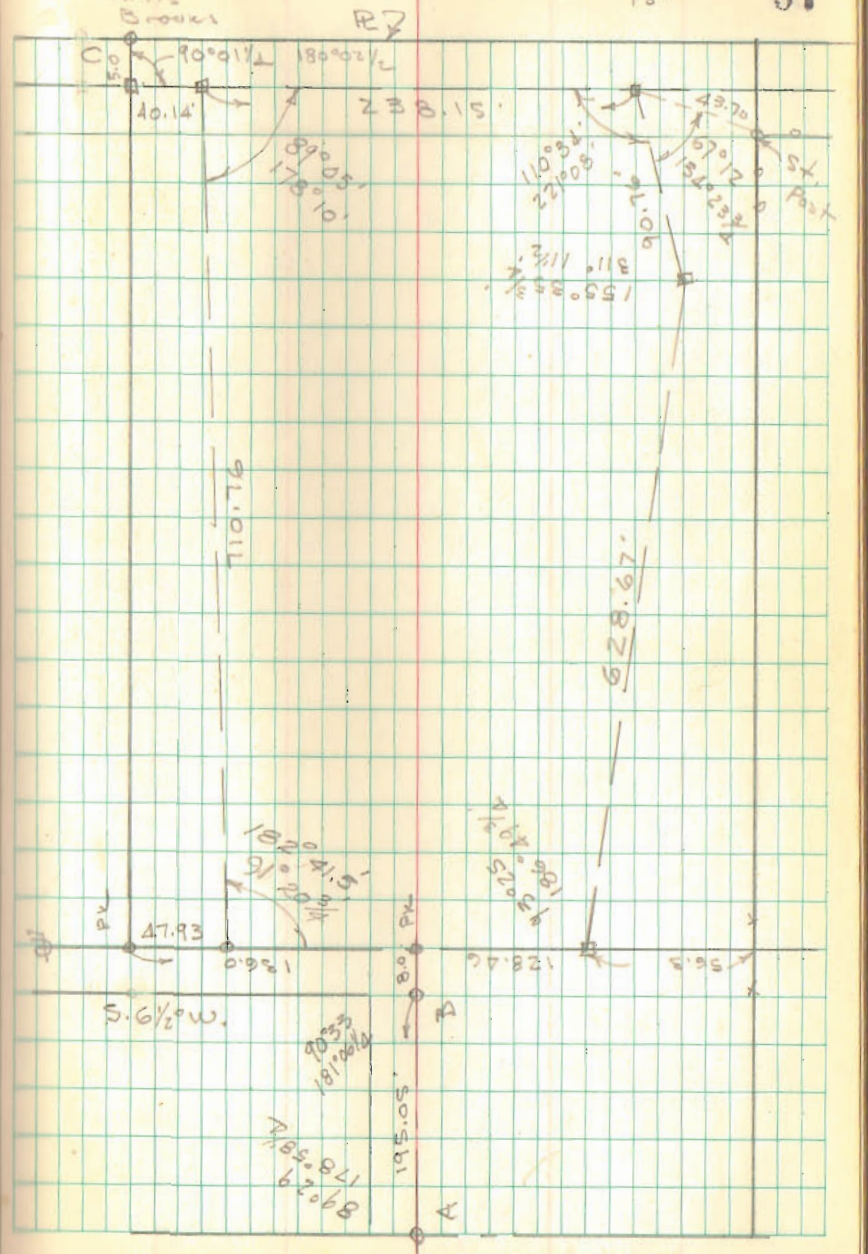

Pt. Lot 9 & 10
Rushsylvania, Ohio

A = 1" ϕ Bar Found 9" Deep
B = 5/8" ϕ Bar Set
C = " " "
D = Hub Set
E = 5/8" ϕ Bar Set
F = " " "
G = " " "
H Chiseled + on Conc. Walk
I " " "
J " " "

See Bk 4 pg. 73 for Survey of Pt. Lot 9

INDEXED ON MAP
4167

Dodson
Brooks

6/19/71
75°

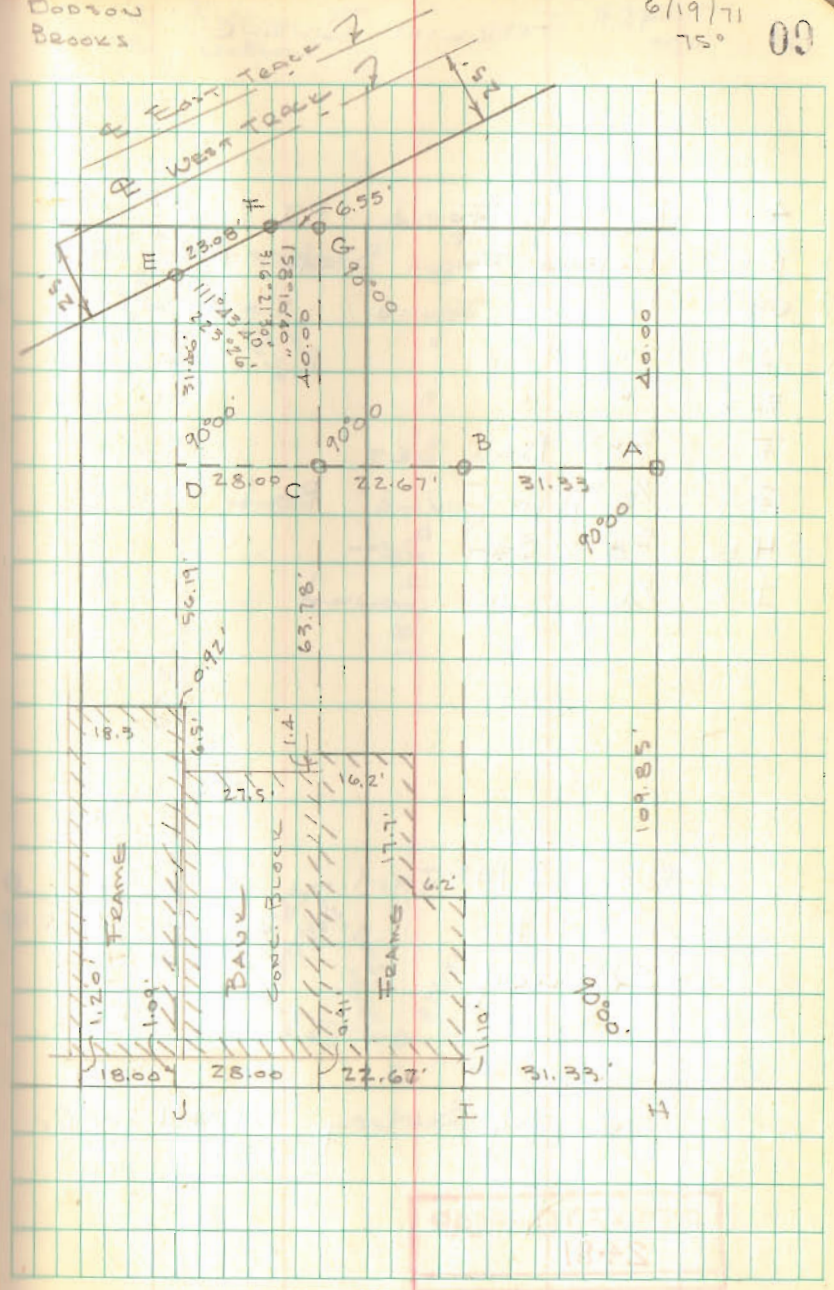

McFarlin Survey

A = R.R. Spk Found PI ?
B = 1" pipe Found Bent P.T.
C = 1/2" pipe Found
D = " " "
E = " " "
F = 5/8 ϕ Bar Set
G = 1/2" pipe found Bent
H = 5/8" ϕ Bar Set
I = 1/2" pipe found

Ernest McFarlin
R.R. 1
Quincy

See Jung Survey No. 2481 Dr. R.

INDEXED ON MAP
2481

Dodson
Son-Dodson

6/24/71
75°

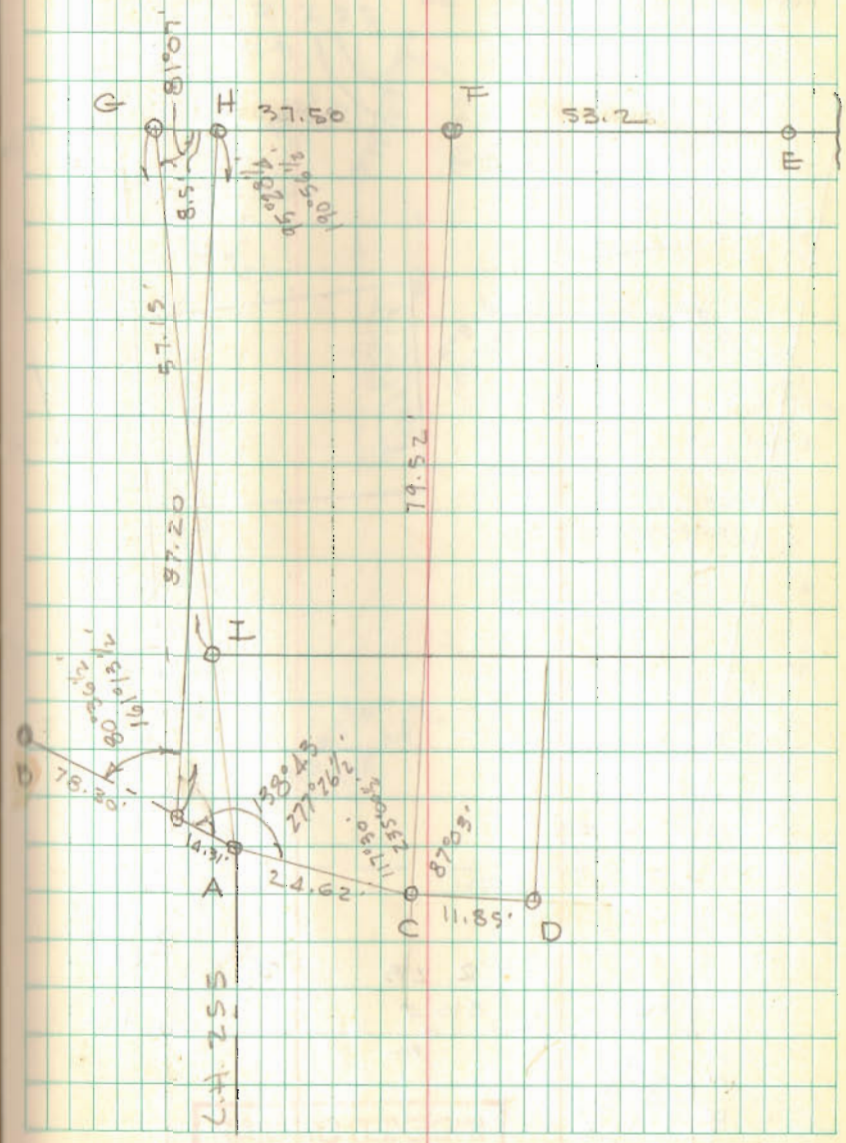

WOODS SURVEY



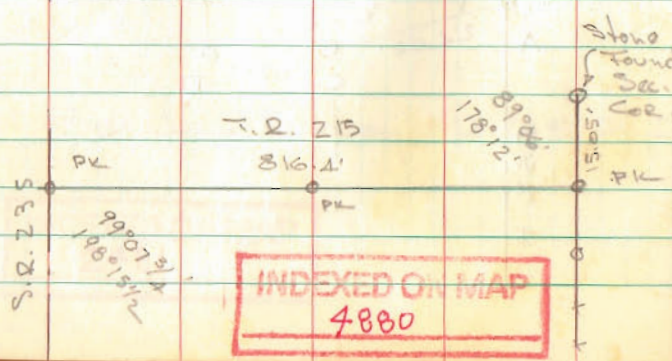

INDEXED ON MAP
4880

Dodson
Artis
D. Brooks

6/26/71
90°

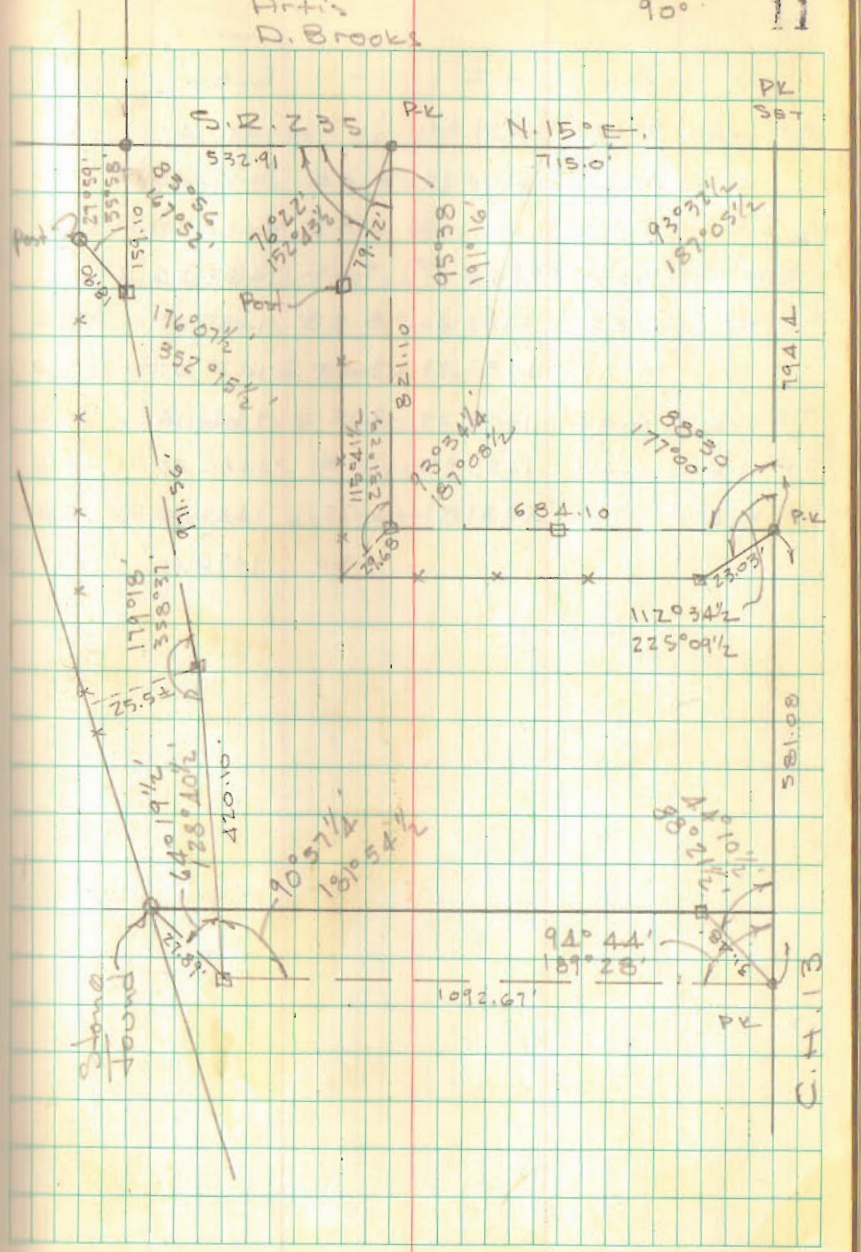

BREAKFIELD SURVEY
Y.M.S. 9947
Richland Township

INDEXED ON MAP
7439

Dodson
D.S. Dodson
D. Brooks

7/24/71
RAIN

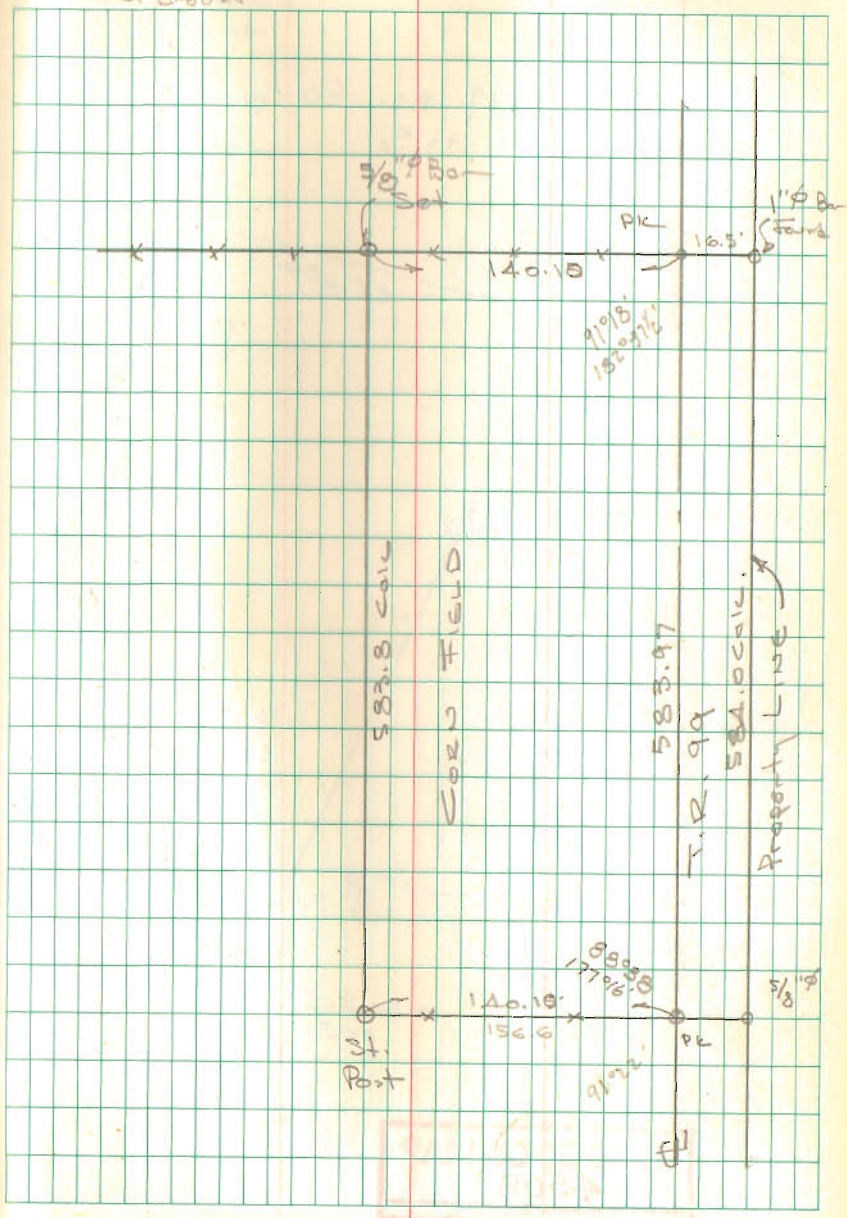

DANIELS SURVEY

SEE F.B. 509 pg. 60 for survey of C.H.S

165° 01½

330° 02½

134° 23

269° 26

INDEXED ON MAP
4508

7/24/71

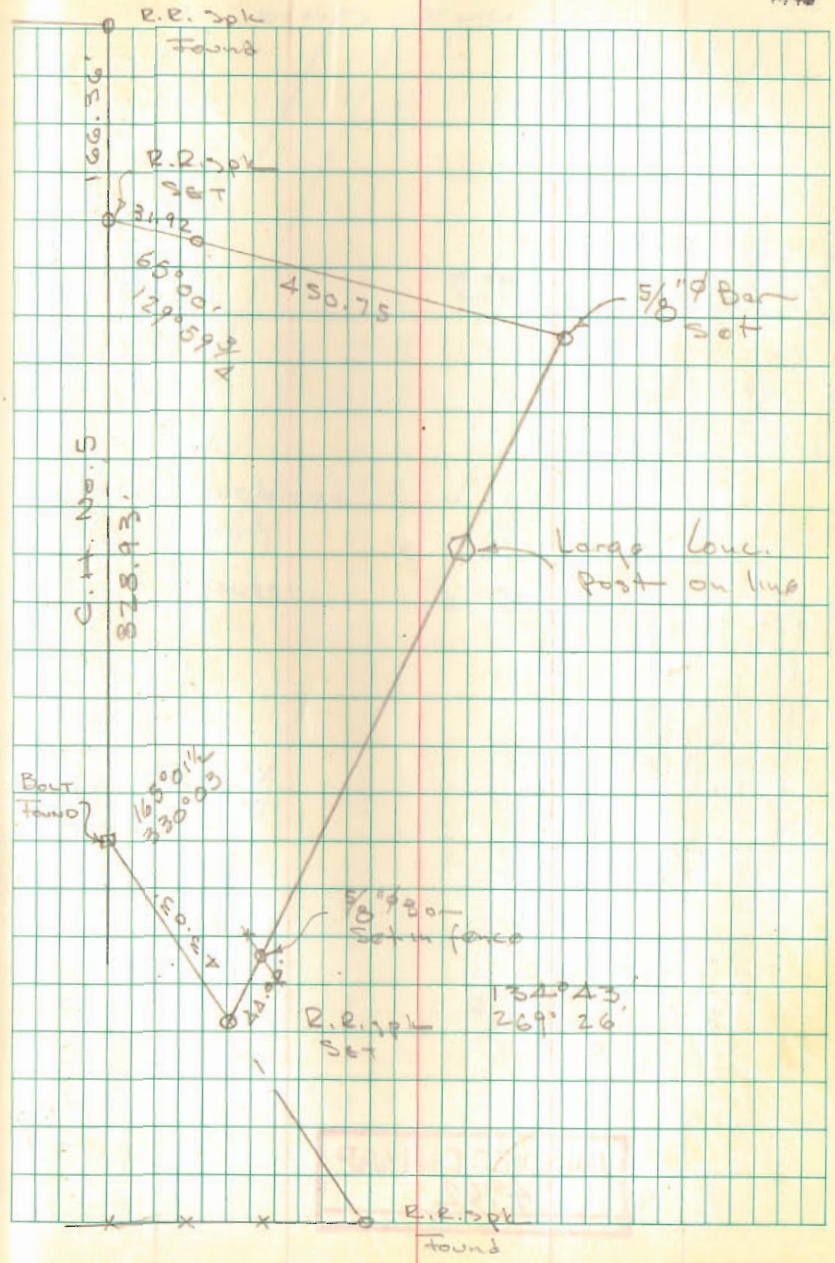

22

FOSTER SURVEY
QUINCY, OHIO

40.0
25
115.0

140
25
117

76° 35 1/2
153° 10 3/2

INDEXED ON MAP
4962

Dodson
D.S. Dodson
D. Brooks

7/27/71

23

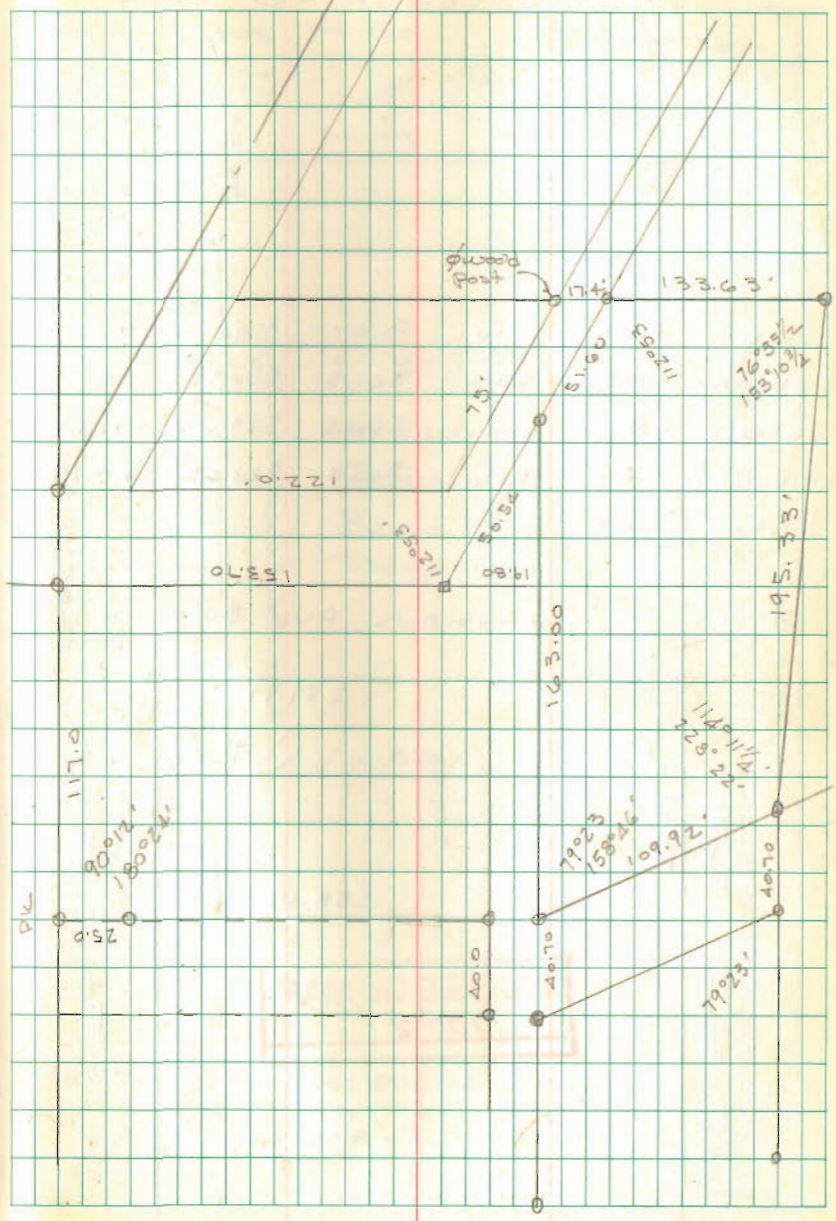

LOT 58 & 51 PART
BELLEFONTAINE

ON	FROM	TO	PLAT	MEAS	+ OR −
COLUMBUS	DET.	ELM	501.5	500.55	−0.95
DETROIT	COL.	CHILLI	526.5	527.62	+1.12
CHILLICOTHE	DET	ELM	501.5	501.65	+0.15
ELM					

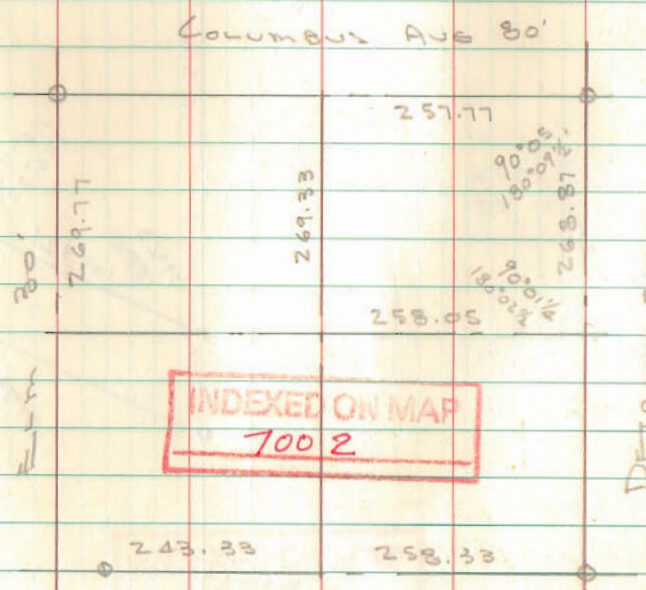

INDEXED ON MAP
7002

Dodson
D. Brooks

7/29/71

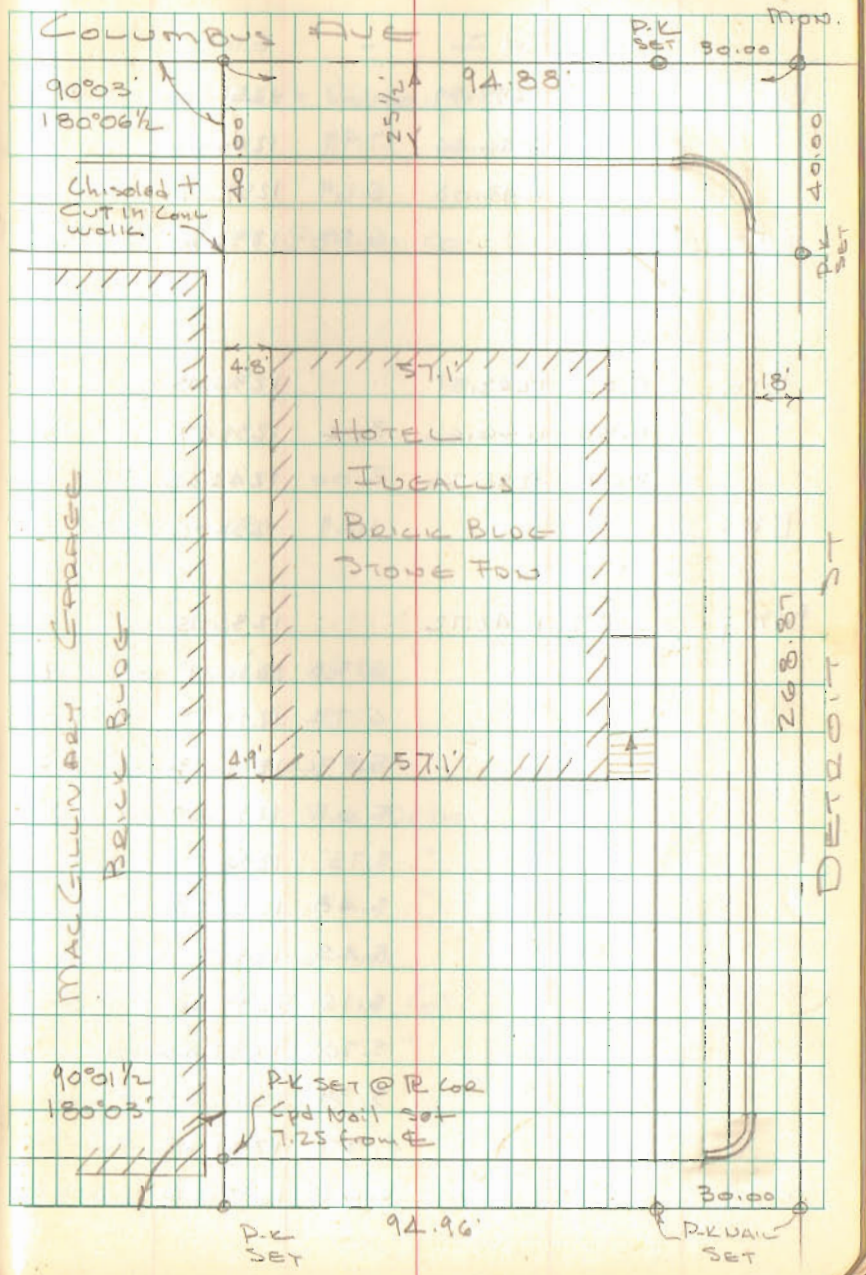

CRAMER SURVEY
V.M.S. 775-6155
WEST MANSFIELD

J. Walter Cramer
R.R. 2 Box 76
WEST MANSFIELD

INDEXED ON MAP
4917

Dodson
D. Brooks

7/30/71

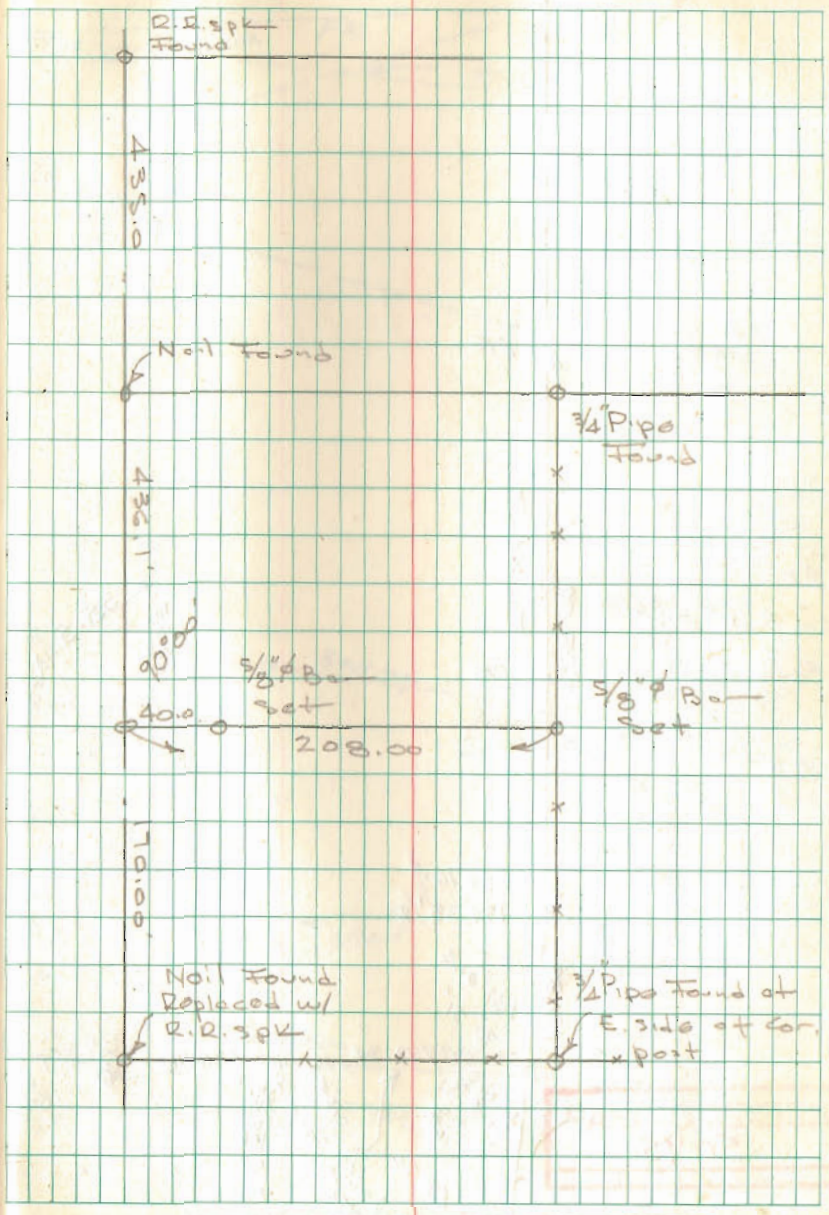

TELEPHONE Co. FARM

Fd Pipe

Abandoned Twp #199

USR 33

PK

Ref.
Co. Book #555
Page 62 & 63

Twp Rd 55

1824.00

PK

35.5

23.45

Guy Ground

Fd Pipe

Station 26+86

Fd Stone

359° 16.5'
179° 38½'

181° 01.5'
90° 31'

191.89

738.34

126.96

359° 58.5'
179° 59.5'

161.84

100 26'
54° 41½'

35.96

242° 42'
121½'

28.43

Car Post

RR Tie

357° 37.5'
178° 49¾'

Face

20'

44+00 MON LEARNING

INDEXED ON MAP
5095

Artis
Darwin Dodson
Brooks

Bolt

PK

411.12

400.0

Fd Pipe

80° 36.5'
177° 13'

31.89
106° 24.5'
53° 12.5'

Old Blood-Car Post

1147.75

350° 13.5'
175° 06¾'

400.02

105° 13.5'
52° 36.5'

Car Post

RR Tie

40.89

357° 40'
178° 50'

342.77

405.15

227° 44'
113° 52'

Double Centered

18.30 Fd 3/4" ϕ Pipe

384.85

Tower

Tower

19.2'

Guy Ground

86° 14'

355° 01½'
177° 30.5'

357° 13'
178° 36.5'

17.25'

124.14

Set Hub on Line

349° 20'
174° 40'

144.09

191° 01'
95° 30.5'

187.13

357.01

To Face Wood Cor Post

6" ϕ
Mea. To Face

Blue Survey
Quincy

Kenneth Blue
R.D. 3
Quincy, Ohio

130.06
12.85 37.15

179.60
127.25
52.35

Sec. 8° 36 = 1.01137 x 15 = 15.17

INDEXED ON MAP
5357

Dodson
Danny Dodson

3/19/71

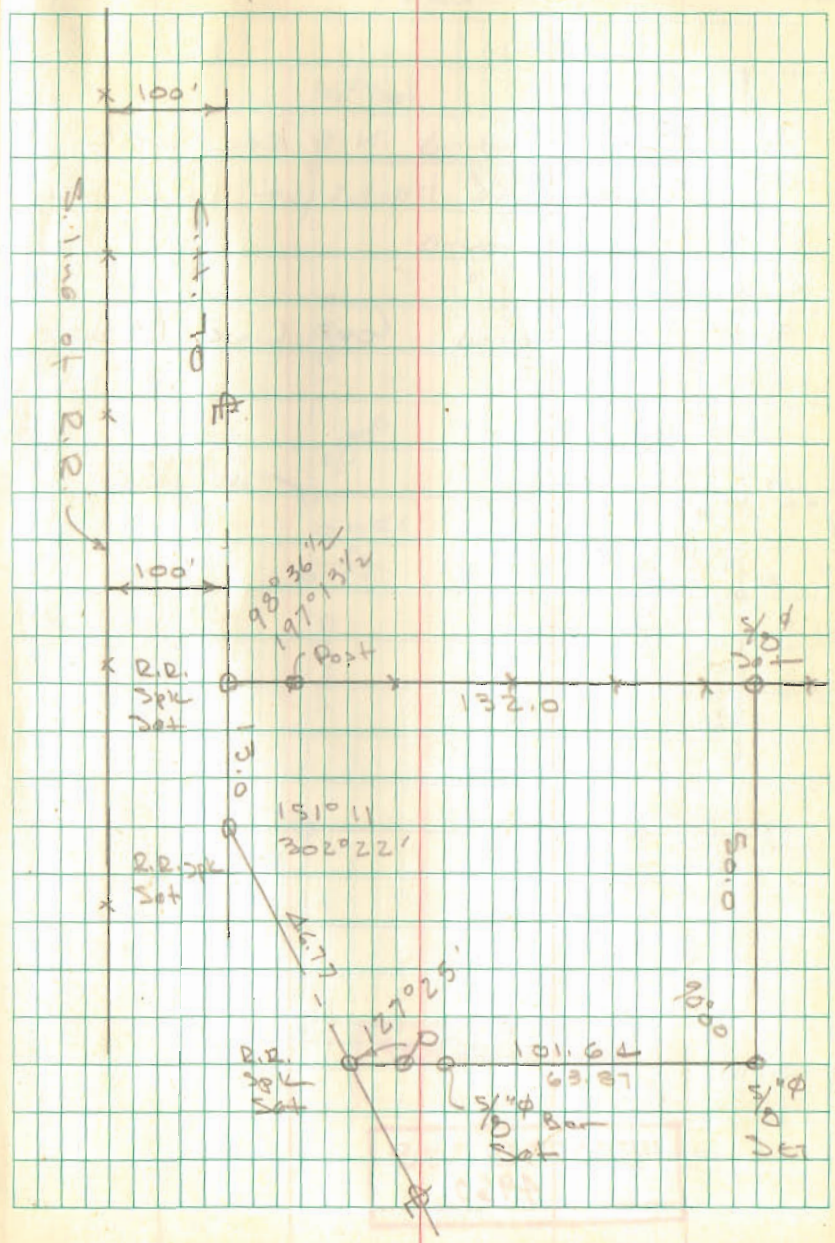

Snow Survey
DeGraff

A = 3/4" pipe found N.E. cor Lot 2
used for backsight

B = 1/2 pipe found

C = " " "

D = 1" pipe found Corp. Line (4" deep)

130.0
33
97.0

INDEXED ON MAP
4960

Dodson
Donny Dodson

8/31/71
80°

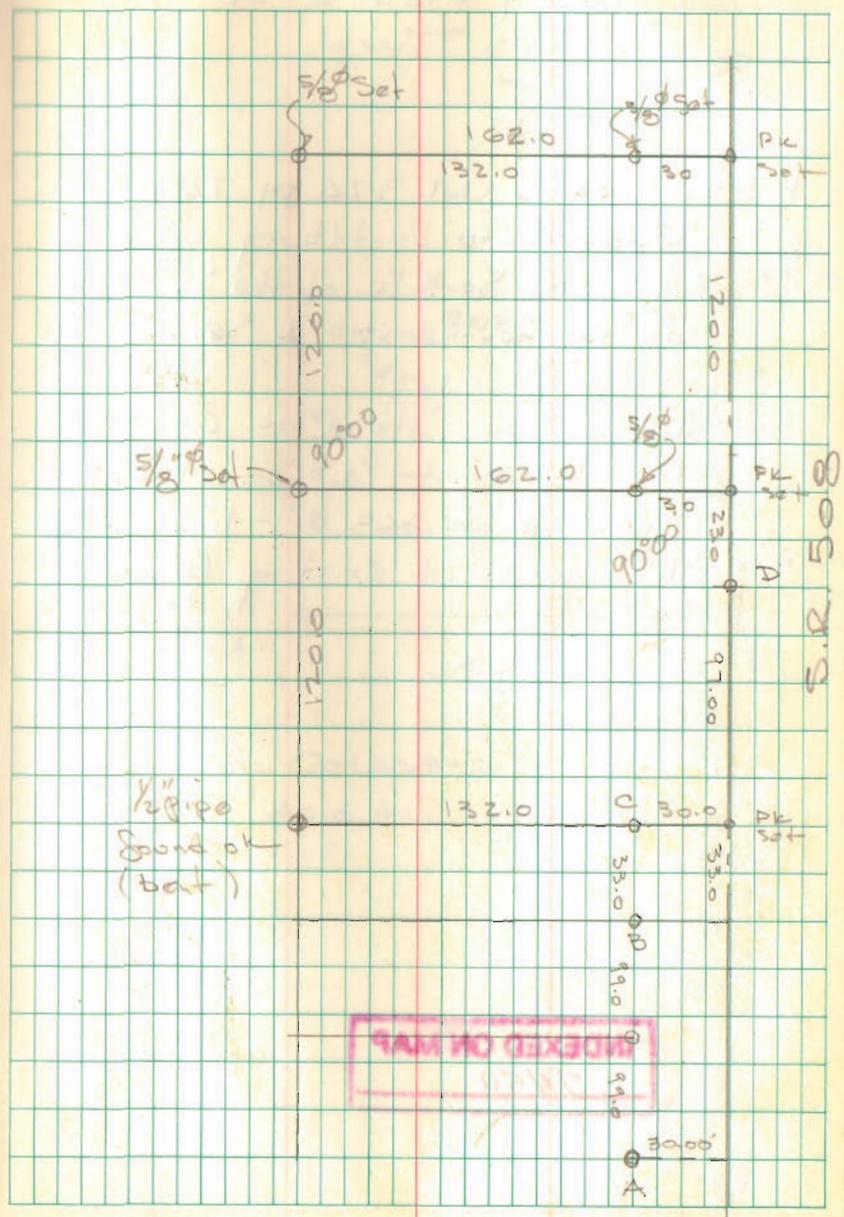

INDEXED ON MAP

Howell Survey
Sec. 19 T-6S R-8E
Stokes Twp

Note: Deed Vol. 326 pg. 726
Oglesbee to Vantilburg calls
for the South ½ of the South ½
of the Southeast ¼ Sec.

Meas from Stone at C.H. 87
to Stone at ¼ Cor. 1326.8,
make R at 663.4' - line falls
1.5' north of existing fence.

INDEXED ON MAP
7450

Dodson
Danny Dodson

July 8, 1971

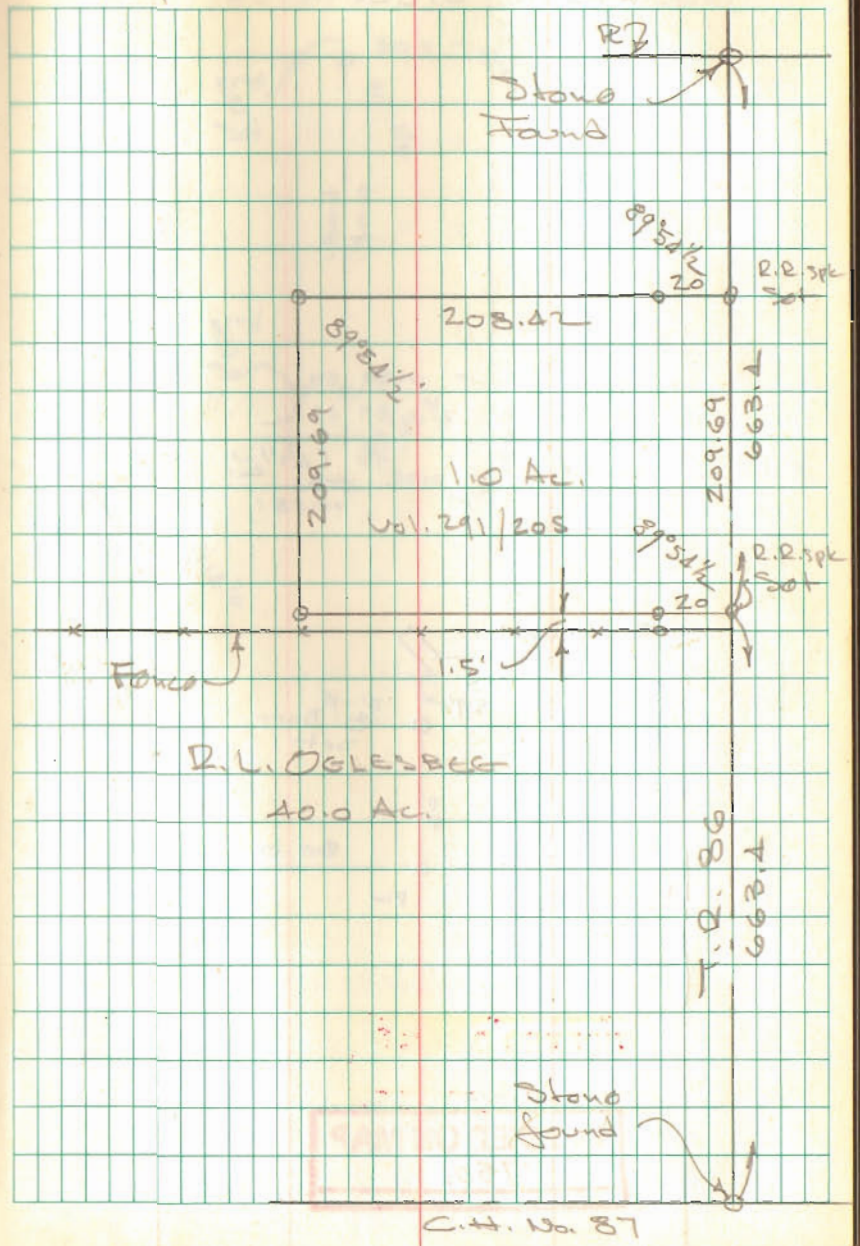

Howell Survey
Sec. 19 T-6S R-8E
Stokes Twp

Note: Deed Vol. 326 pg. 726
Oglesbee to Vantilburg calls
for the South ½ of the South ½
of the Southeast ¼ Sec.

Meas from Stone at C.H. 87
to Stone at ¼ Cor. 1326.8,
make R at 663.4' - line falls
1.5' north of existing fence.

INDEXED ON MAP
7450

Dodson
Danny Dodson

July 8, 1971

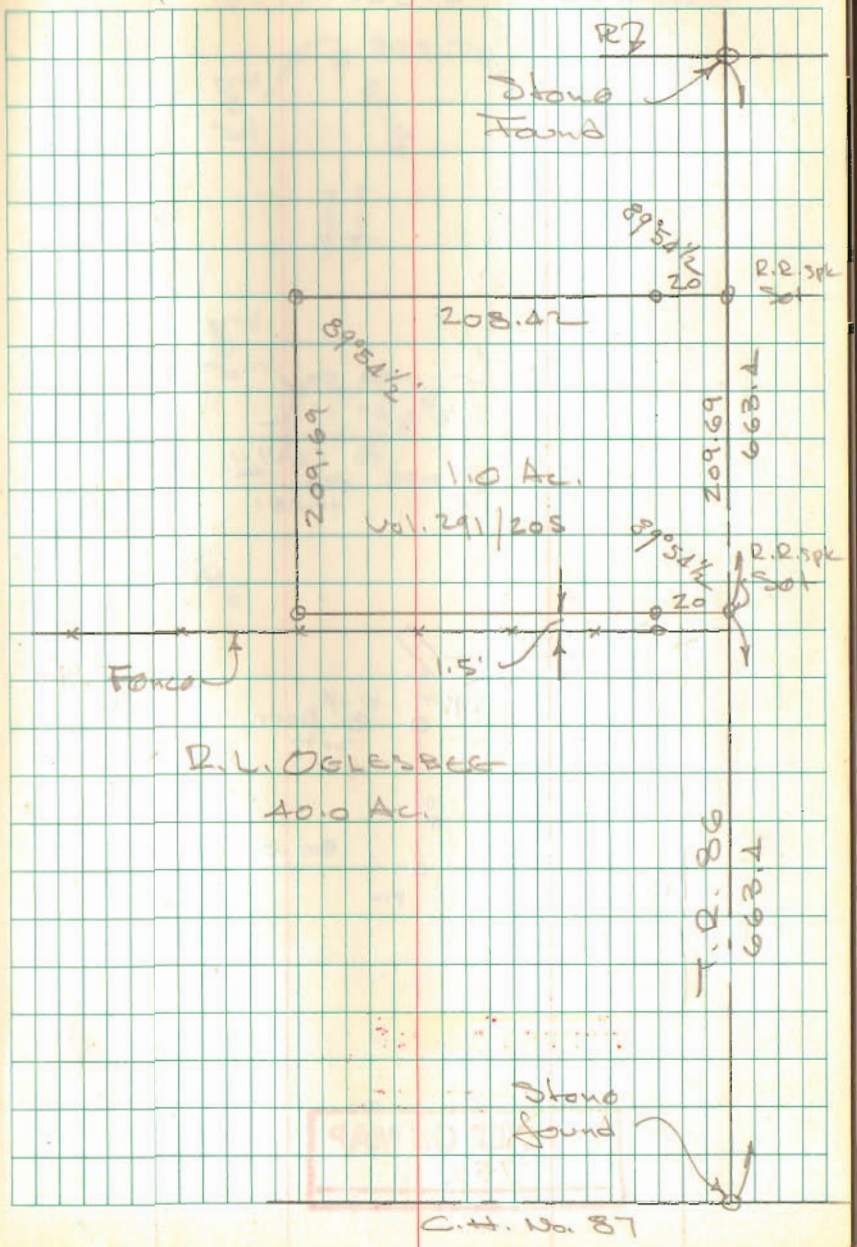

BUCK SURVEY
WEST LIBERTY

179 60
89 45 3/4
90 14 1/4

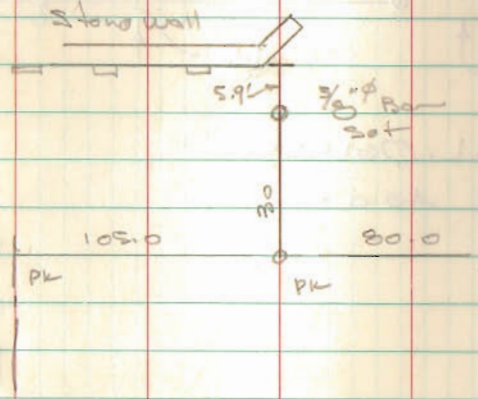

INDEXED ON MAP
7501

Dodson
ACTIS

9/11/71
80°
Cloudy

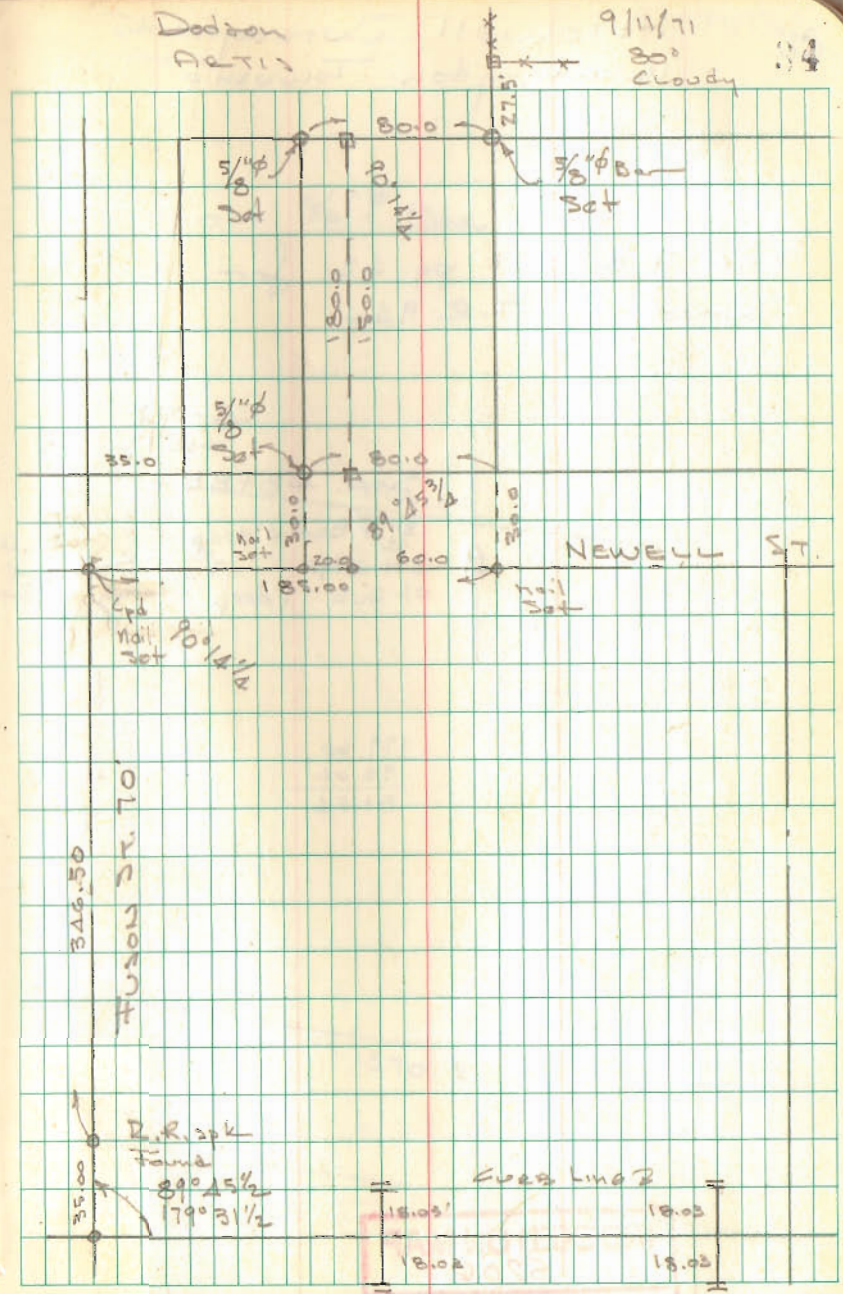

Howell Survey
Washington Township

See F.B. 571 pg. 62 for
Survey of T.R. 94



179 60
98 00
81 56

INDEXED ON MAP
5206

Dodson
Prct. 3

9/13/71

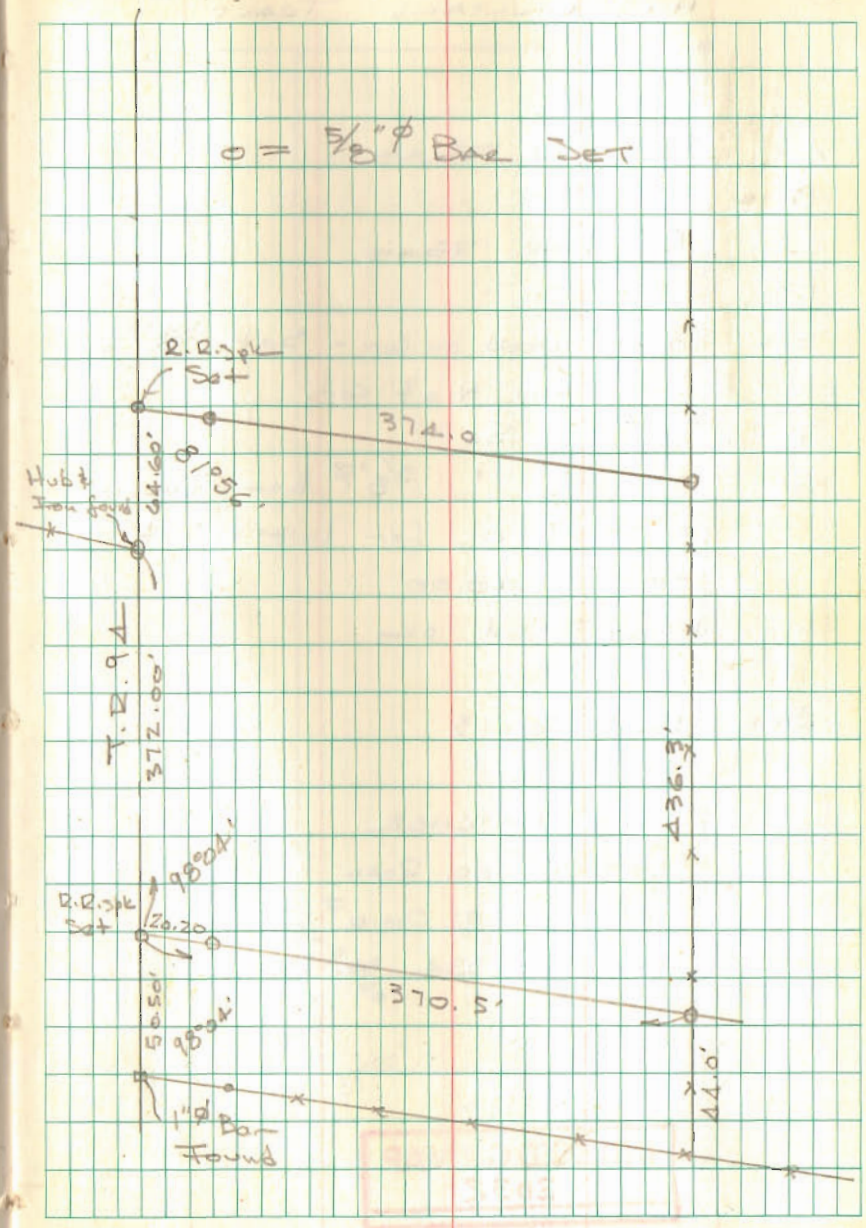

HATCHER SURVEY
H.L. WILLIAMS TRACT

A = 5/8" ϕ BAR FOUND
B = " " "
C = 1/2" ϕ BAR FOUND
D = " "
E = 10" Cottonwood on Cor. - Set 5/8" ϕ on line 1.00' N. of Cor.
F = 5/8" ϕ Bar Set
G " " " 5/8" ϕ Bar Found @ 39.81 ok for line - Set 5/8" ϕ @ 40.00
H 1" Pipe Found ok

SEE BK 5 PG. 13

ARLIE HATCHER
3238 MILLER ROAD
SPRINGFIELD, OHIO
DEED VOL. 334 PG. 852

INDEXED ON MAP
2032

Dodson
Artis

9/18/71

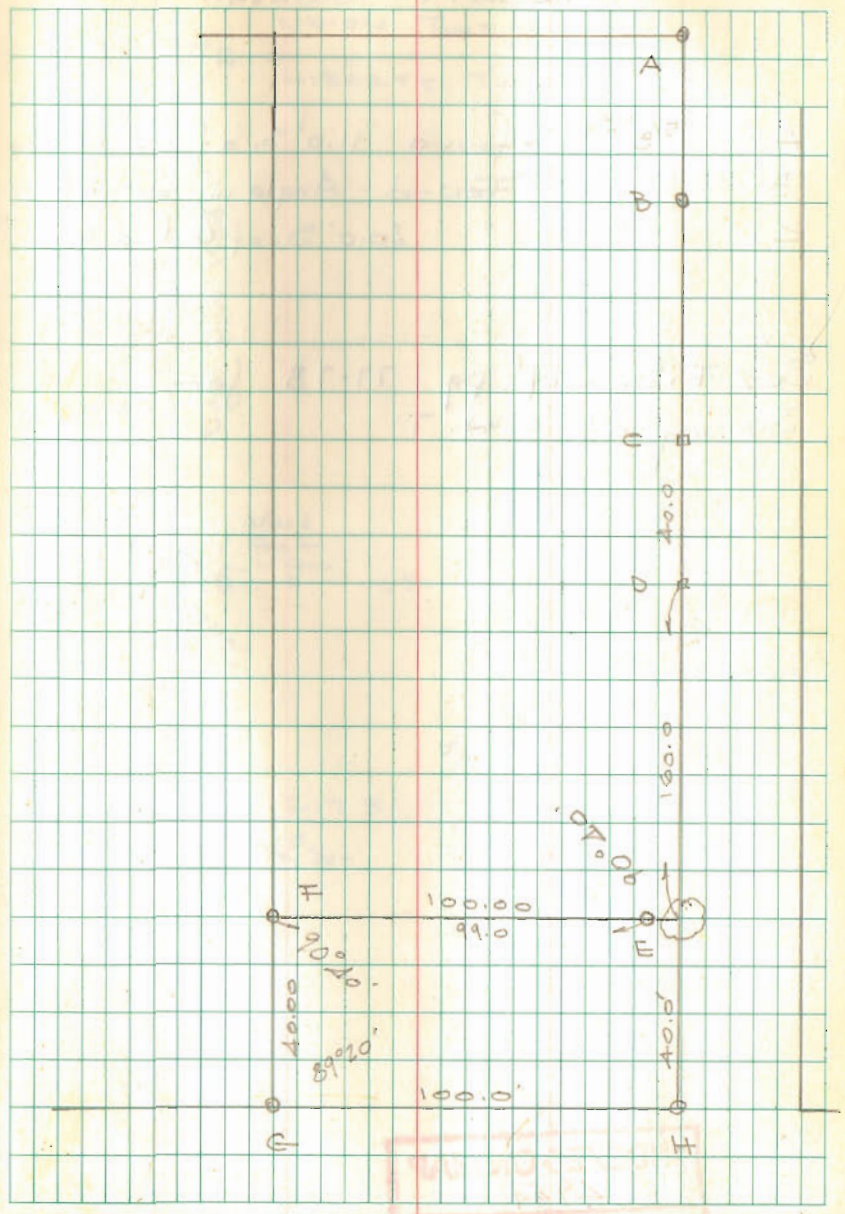

Moffitt Survey
Liberty Township

A = 5/8"ϕ Bar found 11.0' S. of Lo. Line Mon
B = Stone Found - Angle in ℄ - 6" deep
C = " " 20.0' S. of Lo. Line Mon

See F.B. 619 pg 77-78 for
Survey of C.H.7

INDEXED ON MAP
4941

Dodson
Artis

9/23/71
70°

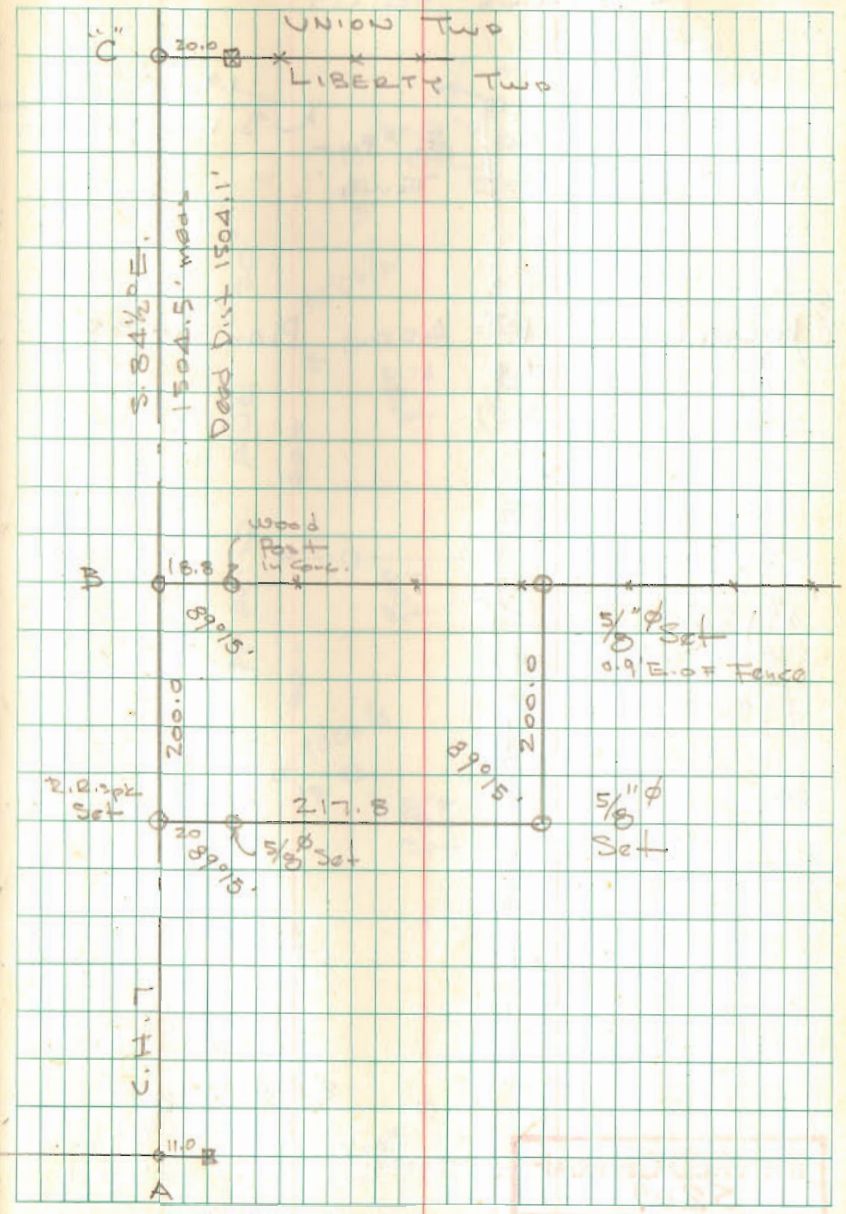

Lots. 877-878-879
Russells Point

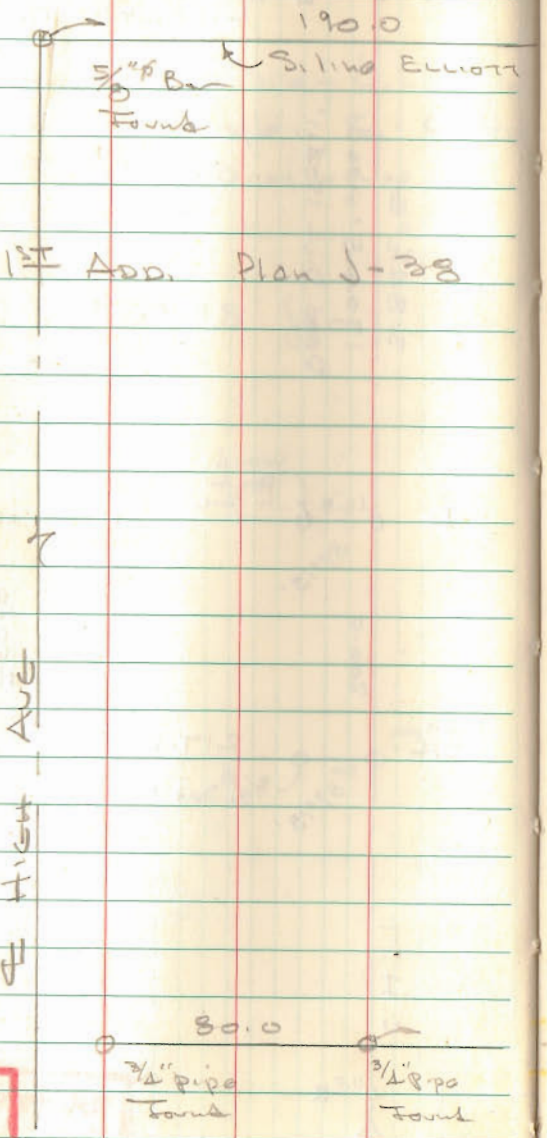

INDEXED ON MAP
5209

Dodson
Artis

10/2/71

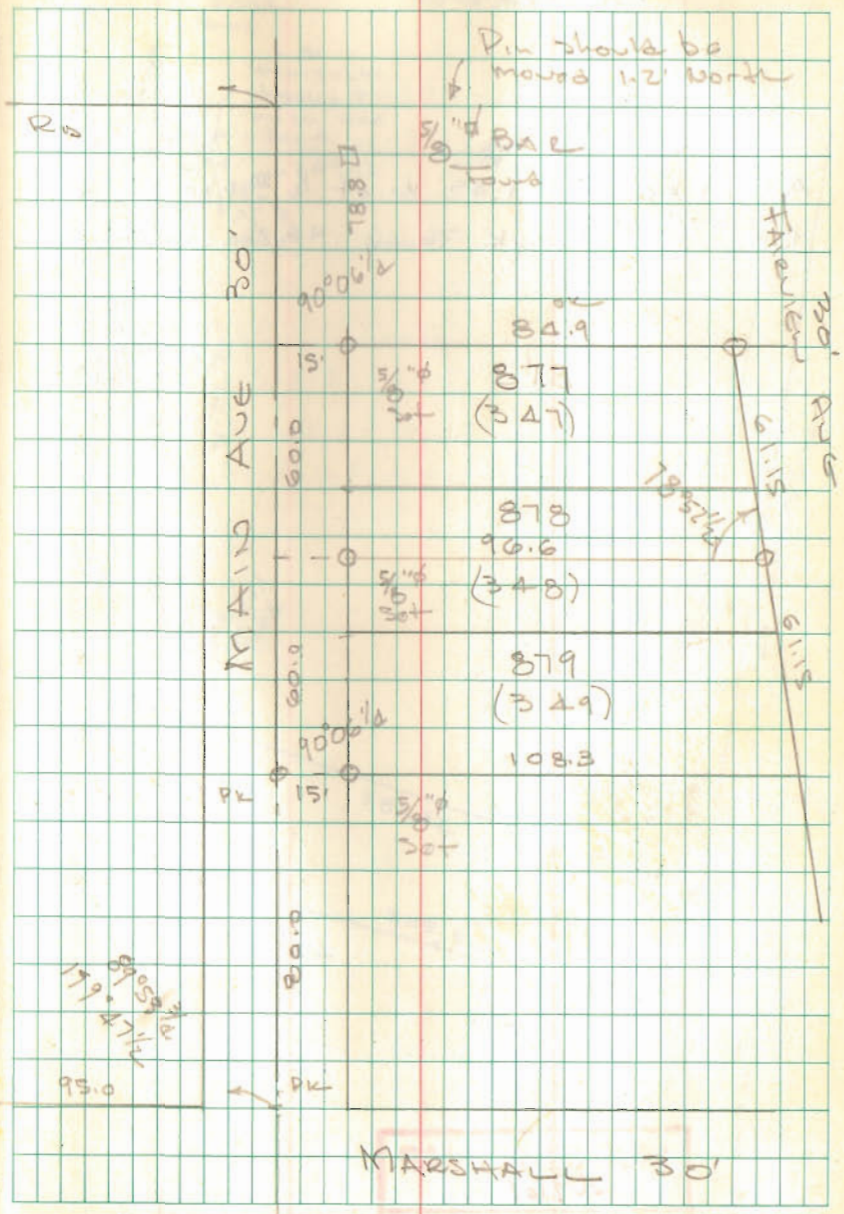

HALL SURVEY
DEGRAFF

A = P.K set 1.45' W. of ½" ⊡ pipe found

B = R.R. spk Found N.E. Cor O.L. 4

270.5
71
199.5

INDEXED ON MAP
4961

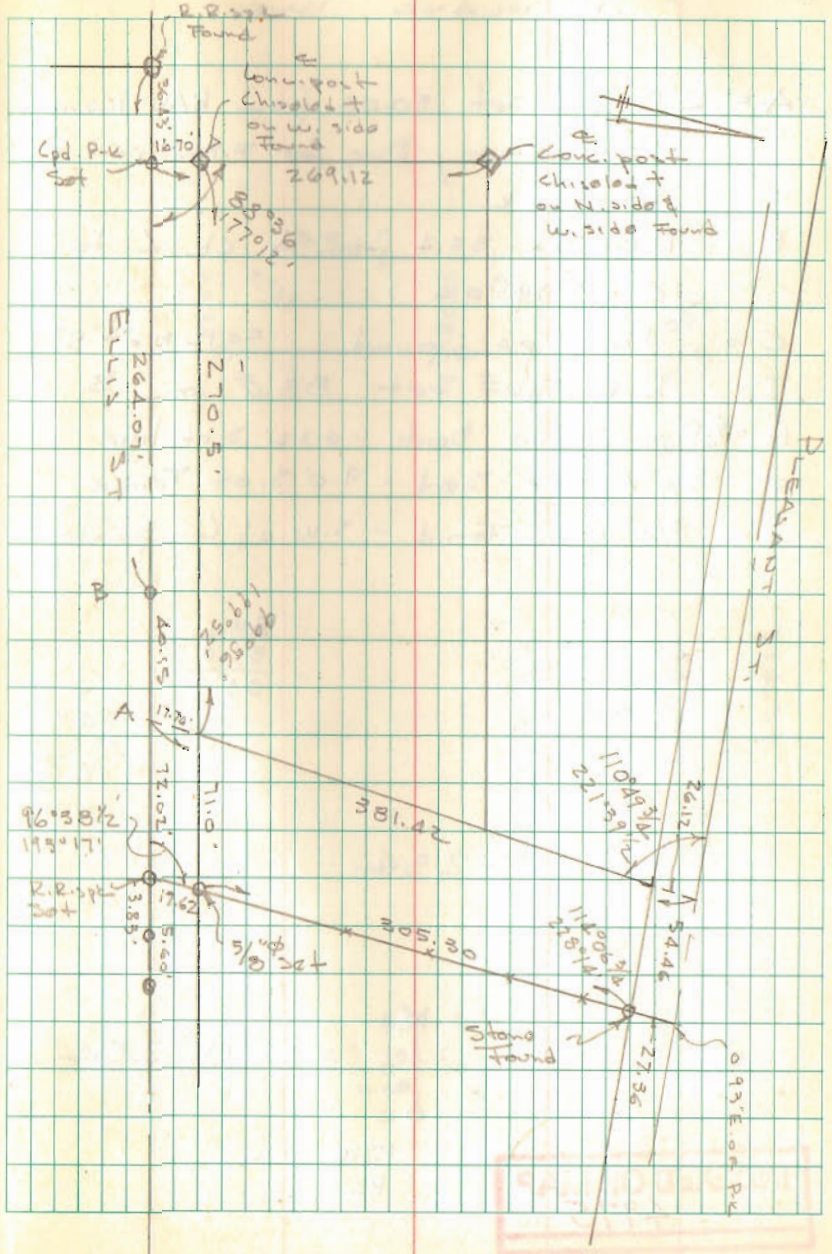

O'Connor Survey
Richland Twp

A = R.R. Spk set 30.08 from R/W Mon
@ Sta 15+00, Dug for F.F.W. nail
no luck

B P.K. set 35.4 from A ck ∠ to
C 91° 39' ok

C = 1/2 pipe found 30.12 N. of "B"

D = R.R. Spk set 88.6 from B

E. = 3/4" Pipe Found Bent - 0.22' S. of line

F = 5/8" ø Bar set - 9.0' S. of Fence

G = 3/4" pipe Found - S.W. of Co. post

88.6
35.4
53.2

514.53
492
22.53

See Plan X-254

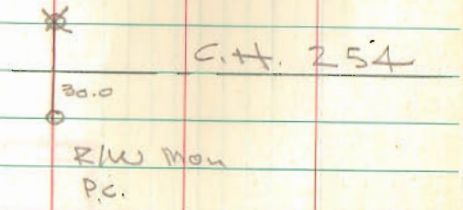

INDEXED ON MAP
4975

Dodson-
Artis

10/23/71
Fog

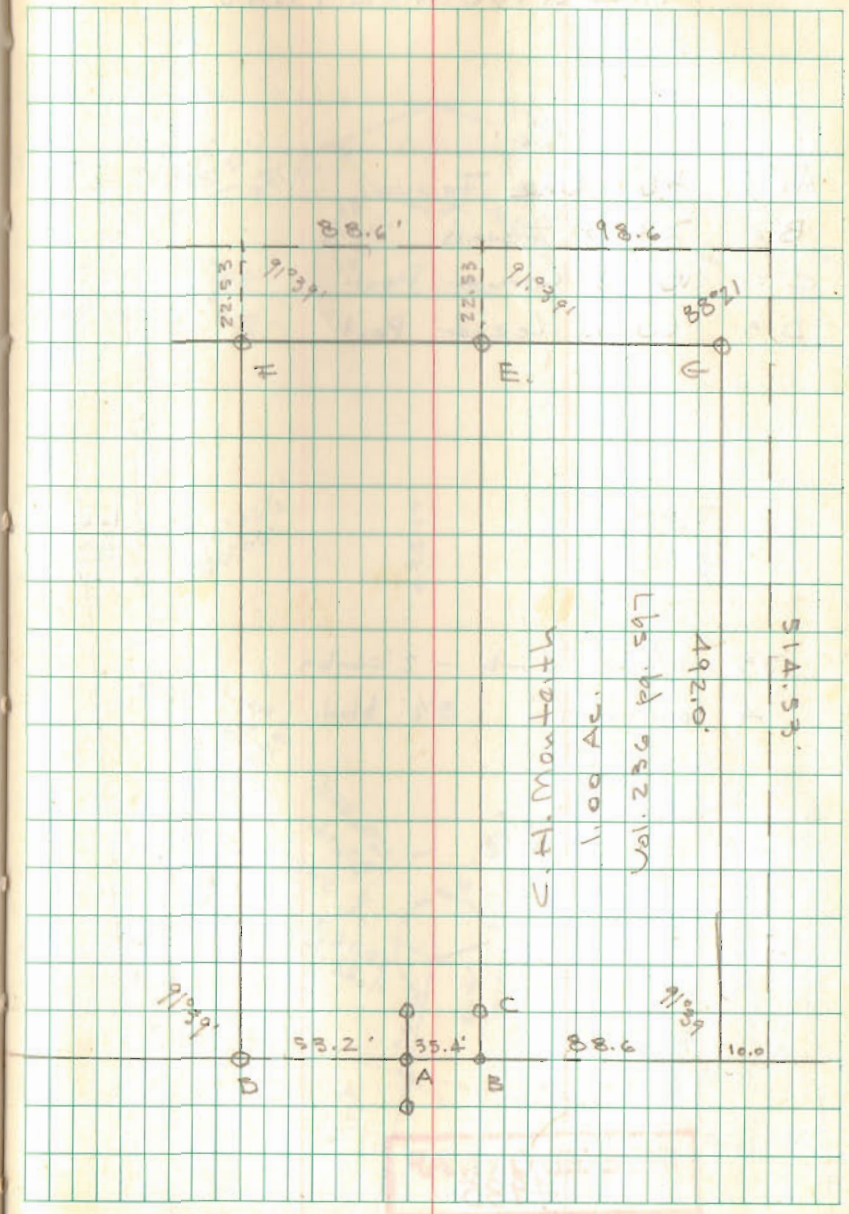

HERITAGE COURT
BELLEFONTAINE, OHIO

A = 5/8"ϕ BAR FOUND
B = STONE FOUND
C = WOOD CORNER POST
D = WOOD CORNER POST

33' b/b of Curb – 2' curbs
4' Conc. walk 8½' blvd.

INDEXED ON MAP
4985

Dodson
Artis

10/23/71

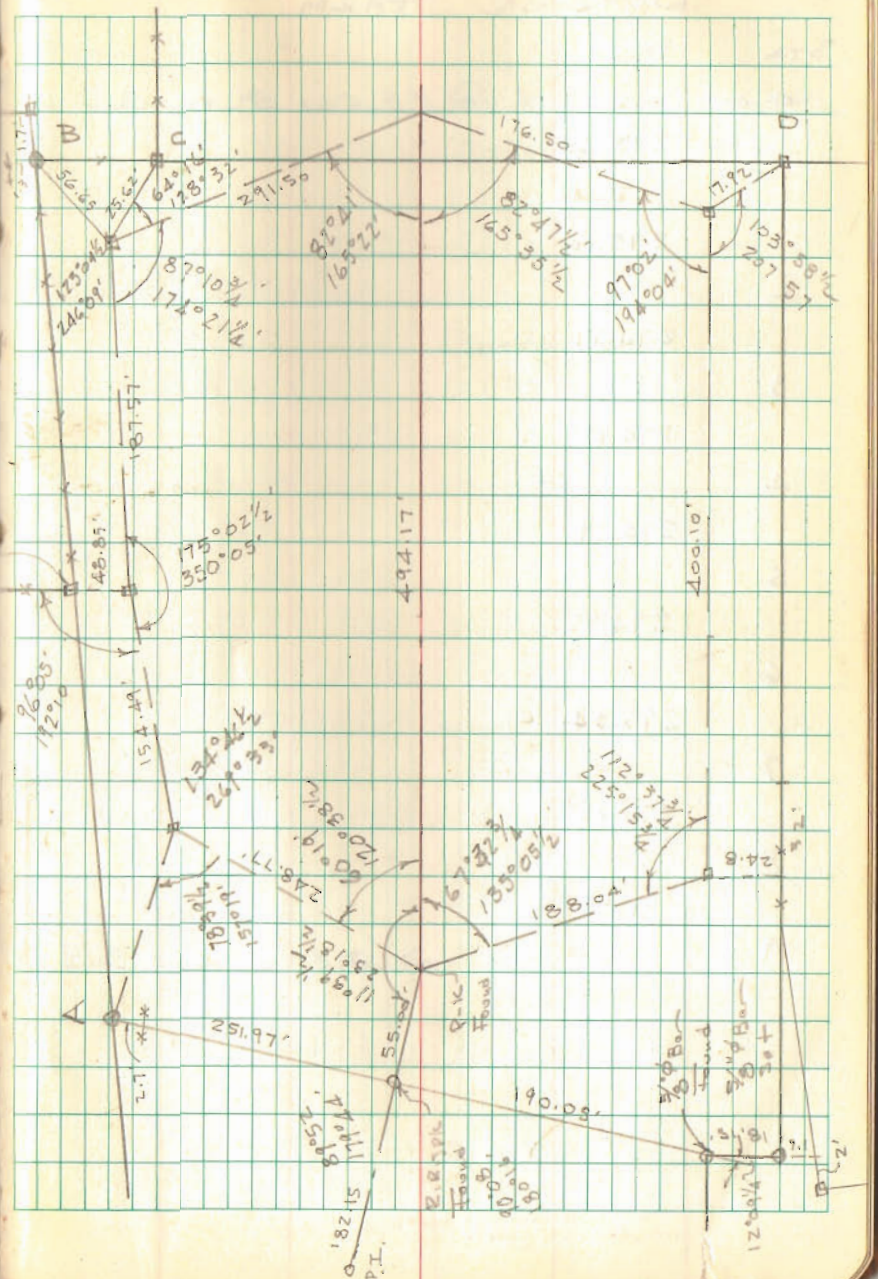

KREALBAUM SURVEY

SEC. 33 T-5 R-13
LIBERTY TOWNSHIP

Vol. 326/973 Rito J. Krealbaum
Lots 25-26 & 27 of Runkel & Youngs Subd-Except 33' off the east side of lot 25
Runkle & Young Subd Vol. T pg. 68-69
Lots 8 poles x 40 poles.

Frontage = 24x16.5 = 396-33 = 363'
Checks ok

Meas. from South fence line North 660.0 feet for N. line of lots 25-26-27, Does not fit existing roadway very good.

INDEXED ON MAP
4984

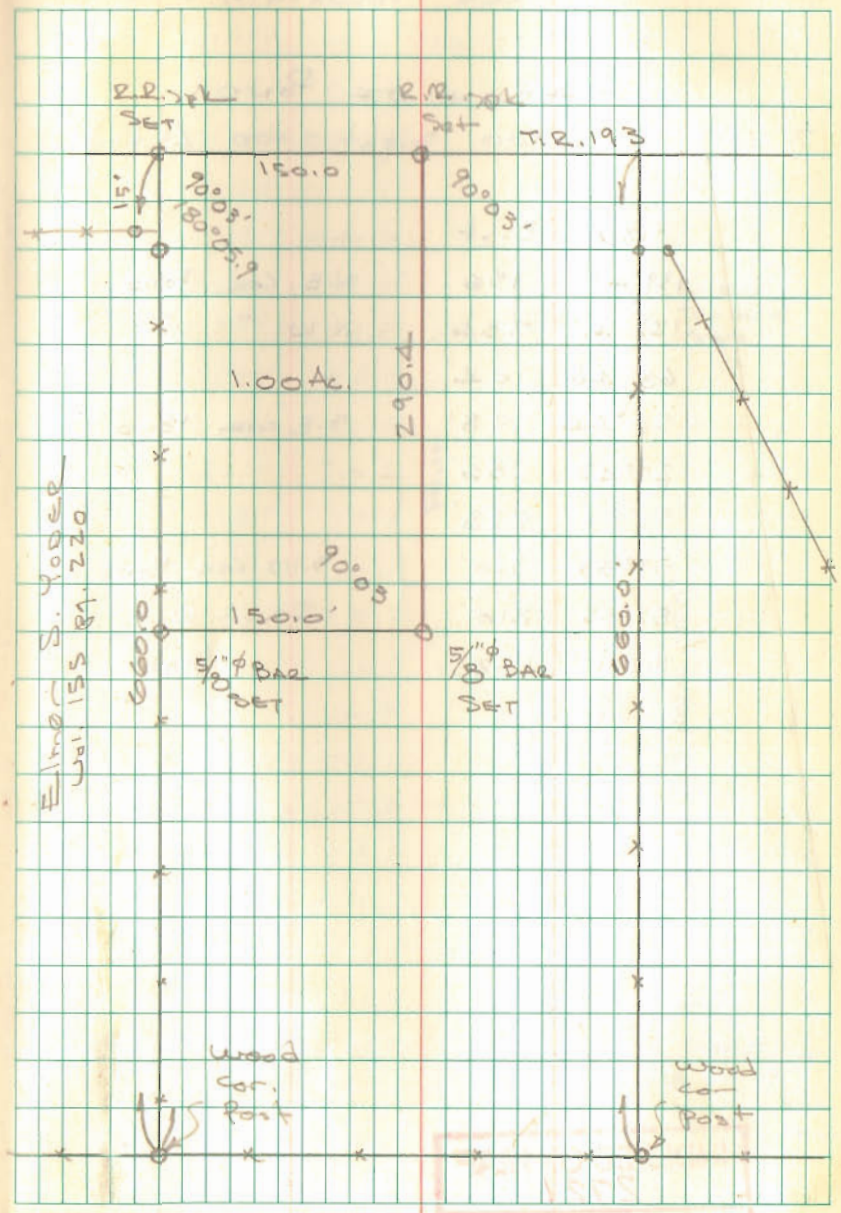

Krouskop Survey
Stokes Township

Location of Pond

⊼ @ 5+00 to 8+00 sight 0+00 ∠s clockwise

Hz ∠	Dist	
139°46	156	N.E. Cor Pond
122°42	234	N.W. " "
68°40	104'	
28°42	198'	S.E. cor Pond
27°45	236'	"
31°44	278'	
39°33'	310'	S.W. Cor Pond
82°35	210'	Fence W. of
82°11'	202'	Pond

INDEXED ON MAP
2721

Dodson
Whitlow
Artis

12/4/71
30°

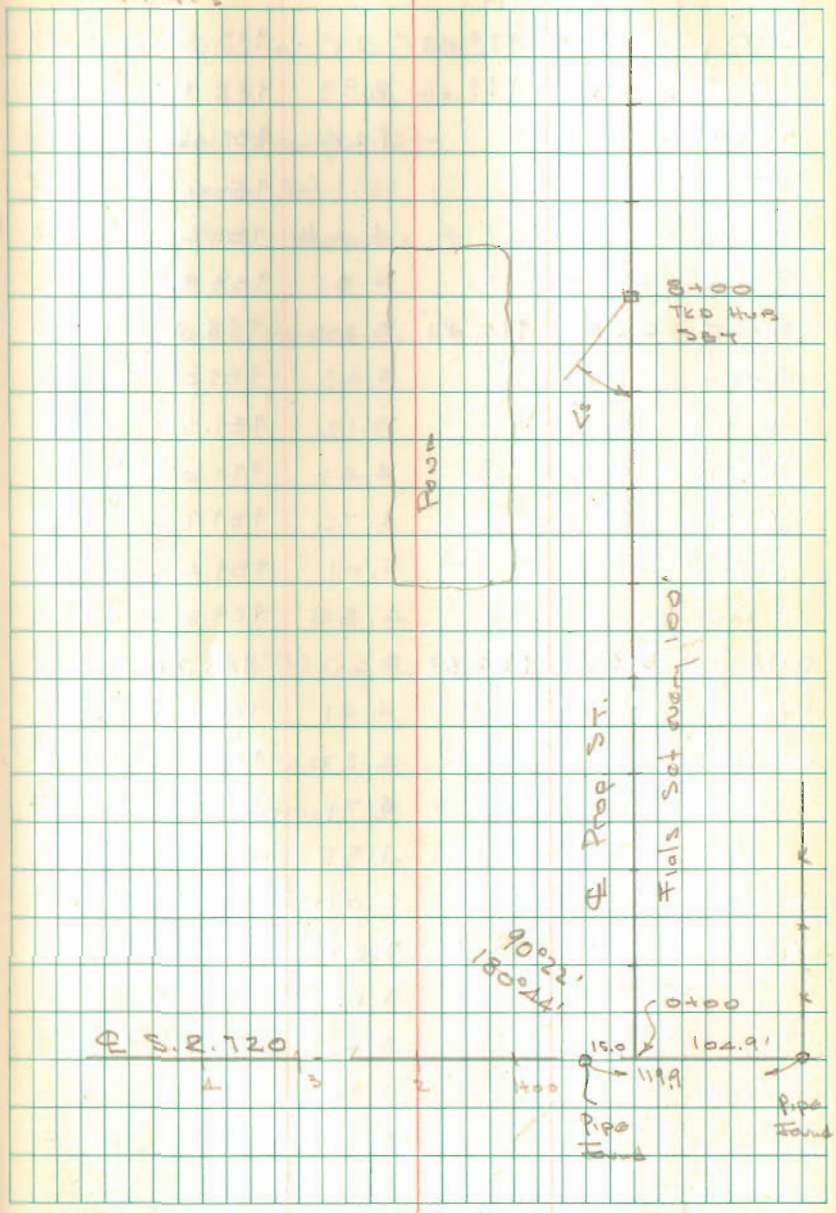

WREN SURVEY
McARTHUR TWP

A = BOLT FOUND
B = 5/8" ϕ BAR SET
C = STONE FOUND N.W COR CORNER

599.2

423.53
133.23
556.78

INDEXED ON MAP
4946

DODSON
WHITLOW
ARTIS

12/4/71
35°

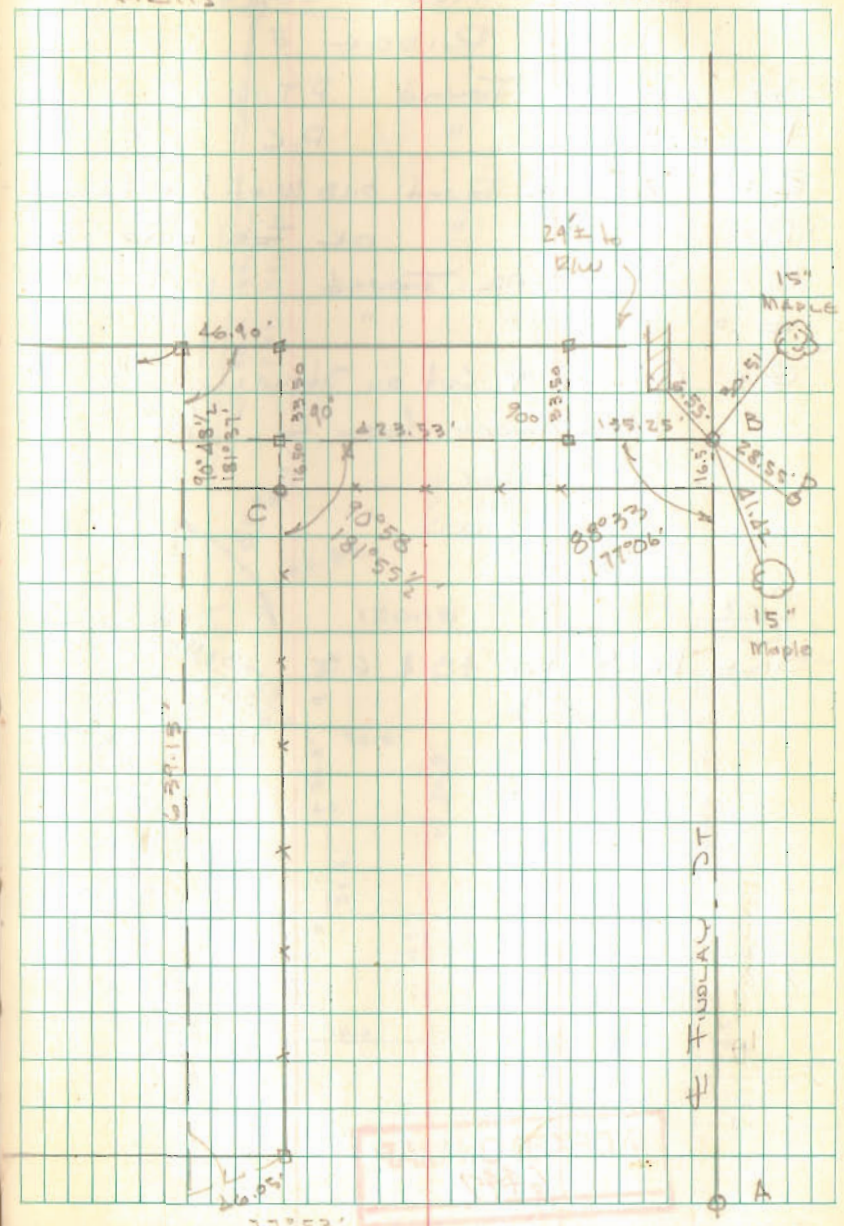

LOT 20
WOLFS FIRST SUB'D
LAKE RIDGE

A = 1" pipe Found PT
B = " " " D.C
C = 1/2 ϕ Bar Found 0.18 W. of line "Roof"
D = " " " ok For Line
E = 5/8" ϕ Bar Found
F = " " "
G = Chiseled + cut on Stone wall
140.0 feet from C

SEE BK 5 PG. 48 & 63

INDEXED ON MAP
6447

Dodson
Whitlow
Artis

12/11/71
350

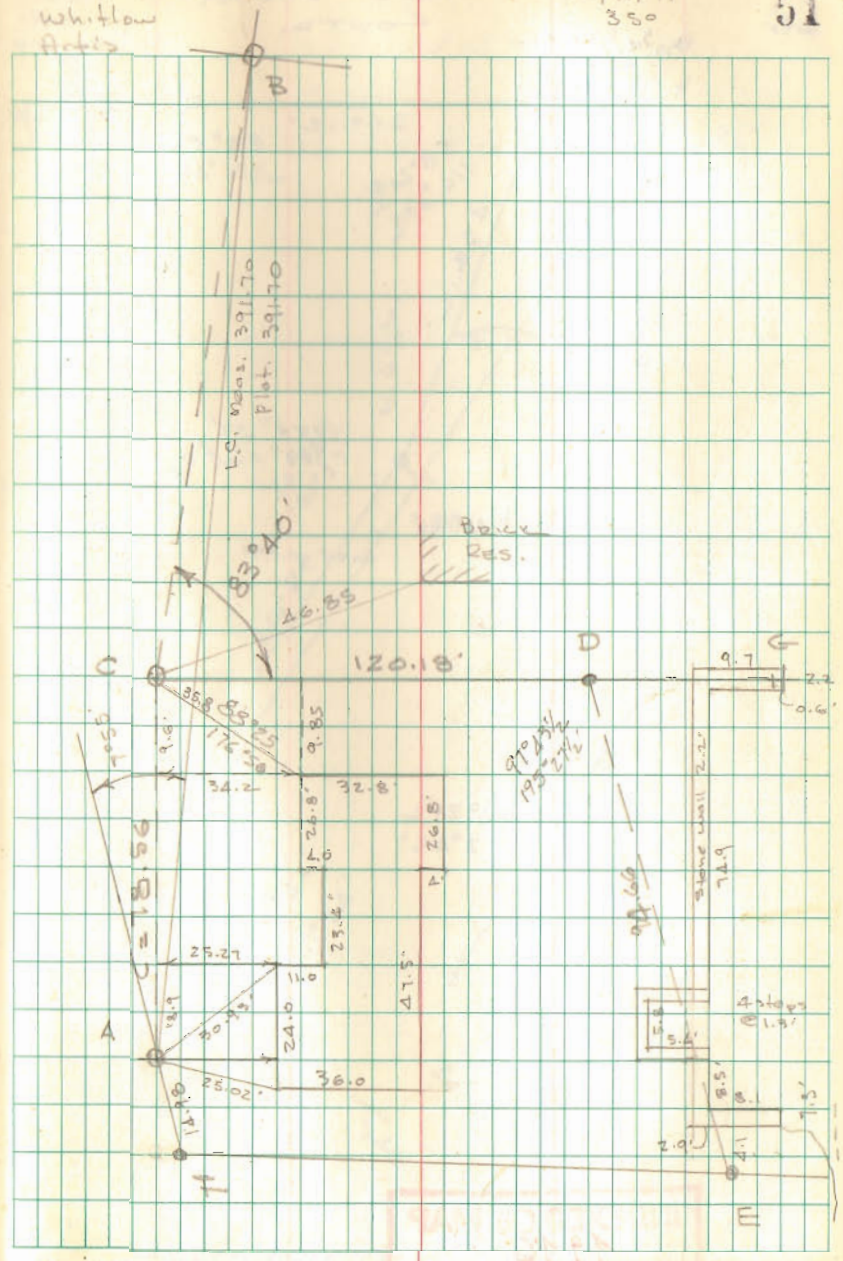

WREN SURVEY
CONT'D.

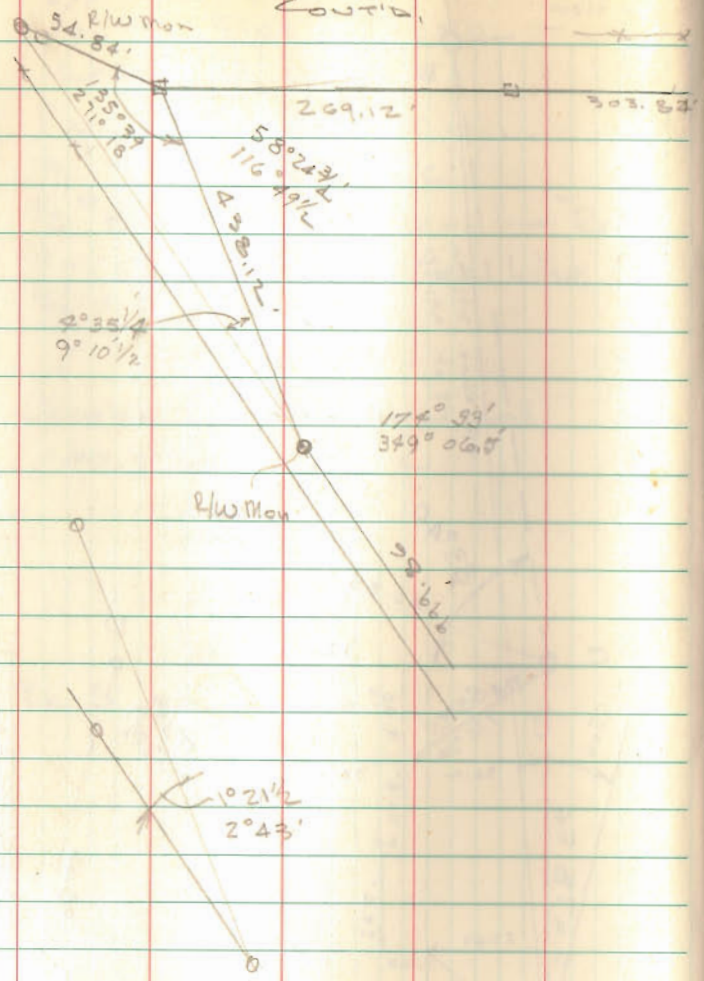

INDEXED ON MAP
4946

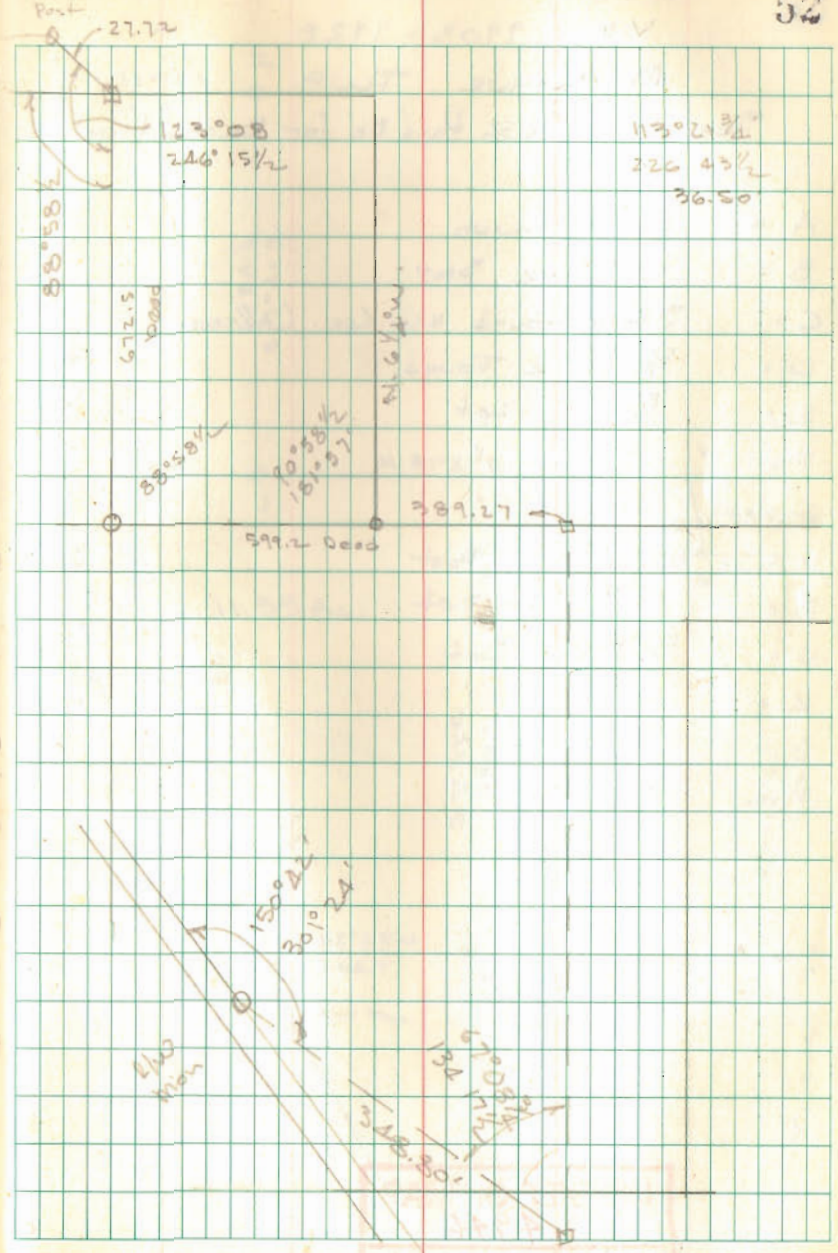

WREN SURVEY
V.M.S. 9903 - 9928
McARTHUR TWP.

SEE PGS 50 & 52 this Bk for Random Lines.

A = BOLT FOUND
B = 5/8"Ø BAR SET
C = Stone Found N.W. Cor. Lartese
D = 5/8" Bar Found
E = 5/8"Ø " Set
F = " "
G = " "
H = Wood Cor. Post
I = 5/8"Ø Bar Set
J = 5/8"Ø Bar Set
K = " " "
L = " " "
M = " " "

INDEXED ON MAP
4946

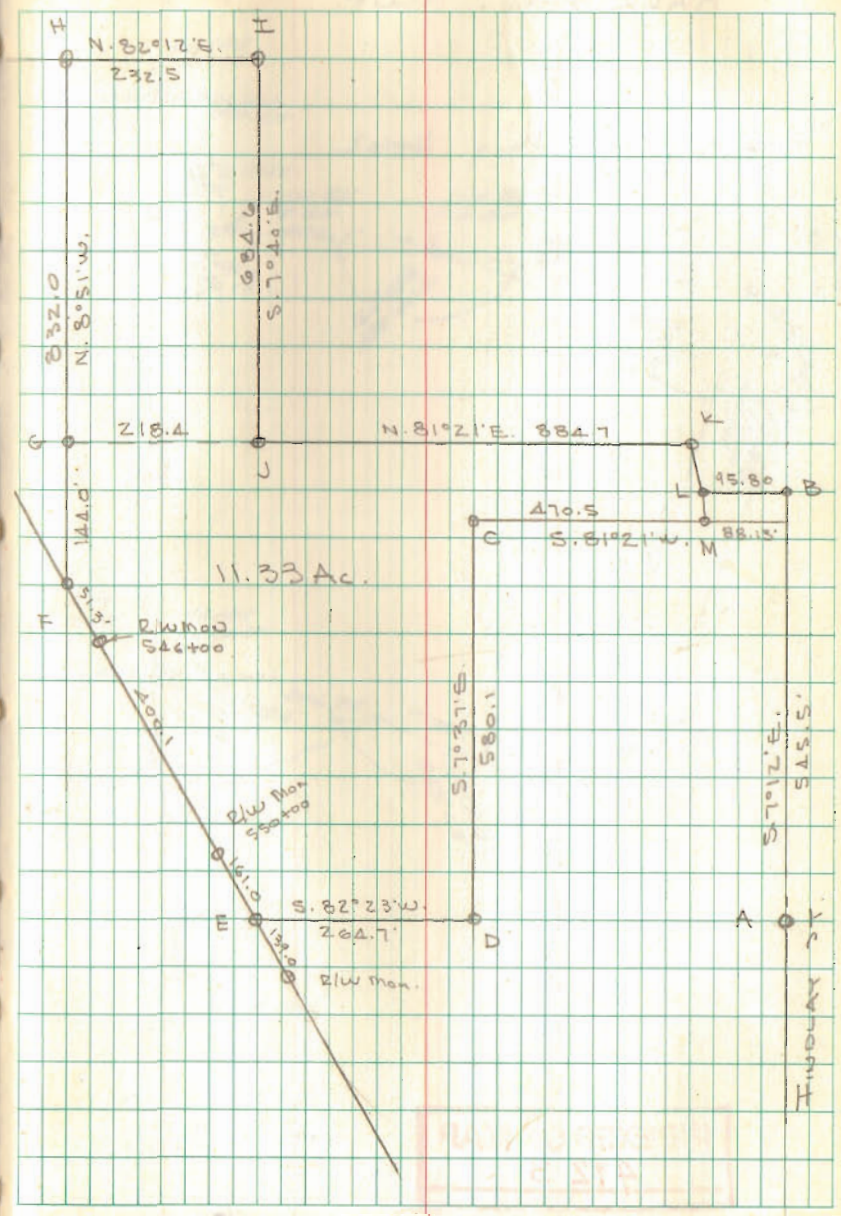

SHAWVER SURVEY
HARRISON TWP.

See pg 59, this book

INDEXED ON MAP
4923

Dodson
Whitlow
Artis

1/15/72
-7°

1/8/72

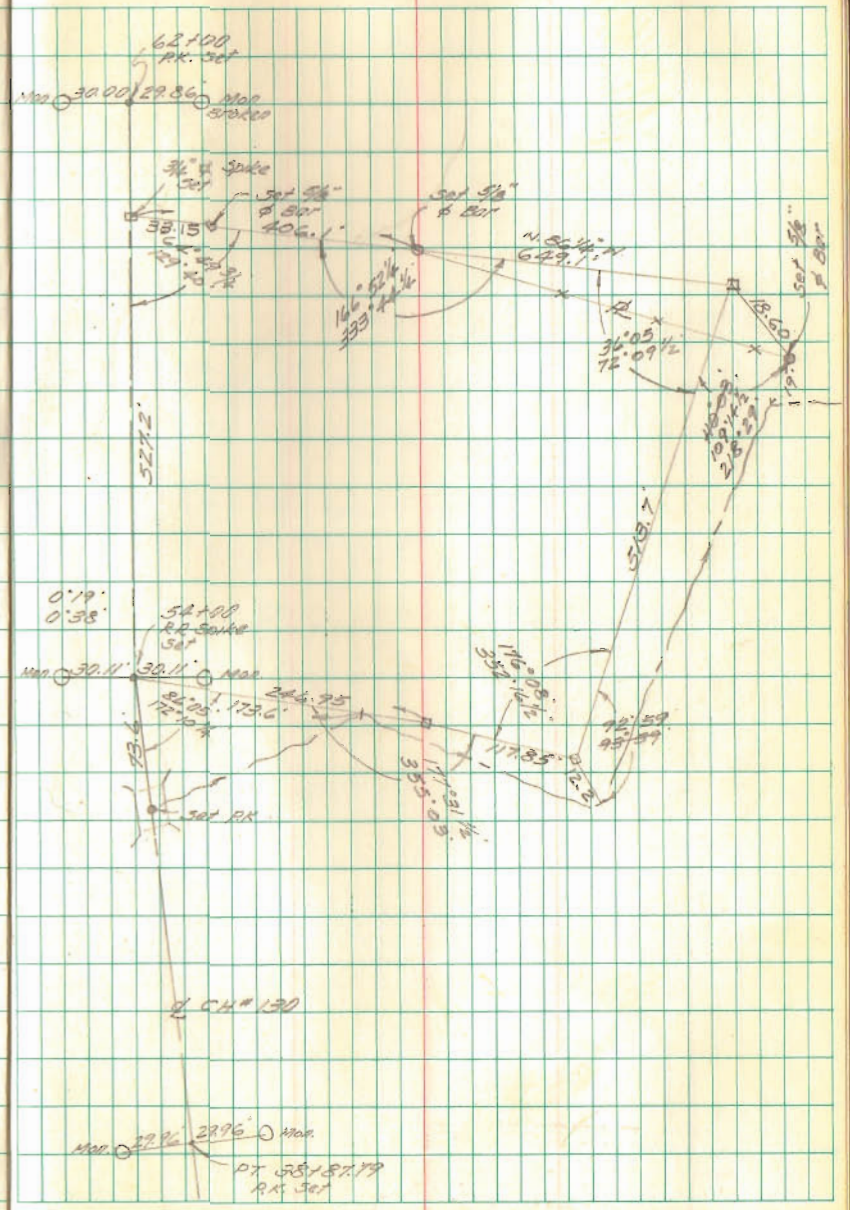

BRACKNEY SURVEY
Y.M.S. 5045
LAKE TOWNSHIP

JAMES

SEE F.B. 598 pg 26 FOR ℄ OF C.H. No. 1

INDEXED ON MAP
4933

Dodson
Nichols

1/22/72
45°

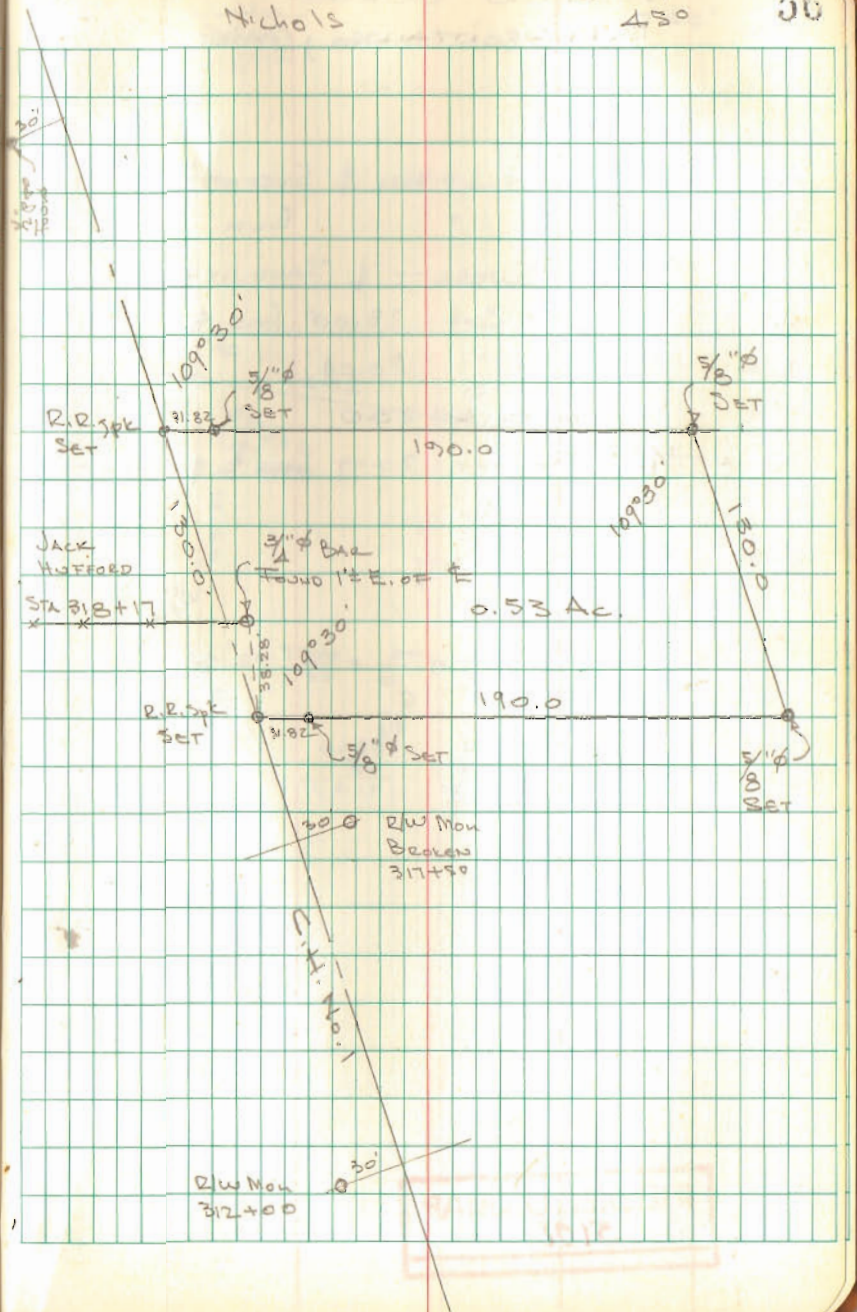

ALLEN SURVEY
BELLEFONTAINE, OHIO

A = Mon ℄ Columbus & Everett
B = " " " Elm
C " " Everett & Sandusky
D = 5/8"Ø Bar Set 75.00' from ℄ Everett
E = " " " 20.09' " " "
Sidewalk @ 20.0
F = 5/8"Ø Bar Set 20.09 from ℄ @ 43.2
N. of "E"
G = 5/8"Ø Bar Set

$\frac{Z}{110} = \frac{X}{20}$ 110) 40.0 (.36 = 7"

134.7	133.7	121.50
132.7	91.5	30
2.0	42.2	91.50

INDEXED ON MAP
5101

Dodson
Whitlow
Artis

2/12/72
40°

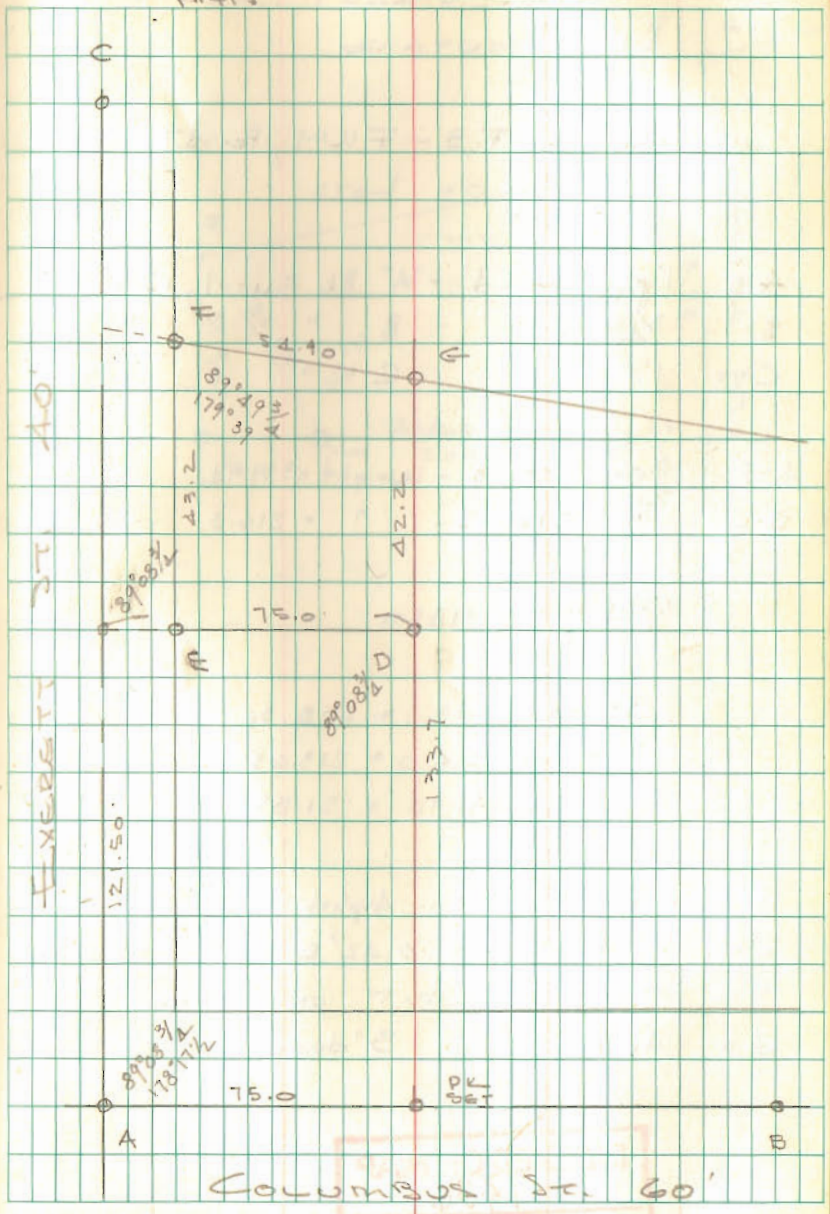

WESTERMAN SURVEY
COOPER STREET
BELLEFONTAINE

See Liber F.B - FW-1, Pg 37 For
Survey of Lots

A = 1" pipe Found - "A" Bk FW-1, Pg 37
B = 3/4" " " - B " "
C = 1" " " C " "

A-B Meas 339.39 - Weight = 339.94 -.55
B-C " 216.24 - " = 216.3 -.06

$\frac{339.39}{339.94} = 0.99838$

.99838 x 208.7 = 208.36
" x 214.0 = 213.65
216.27 " x 31.90 = 31.85

D = R.R. Spk Set in Asphalt Dr.
E = 5/8" ø Bar Set 0.42' E. of Steel Cor. Post
F = Steel Cor. Post on Corner
G = Axel Found 8" deep

INDEXED ON MAP
1436

Dodson
Whitlow
Artis

2/12/72
40°

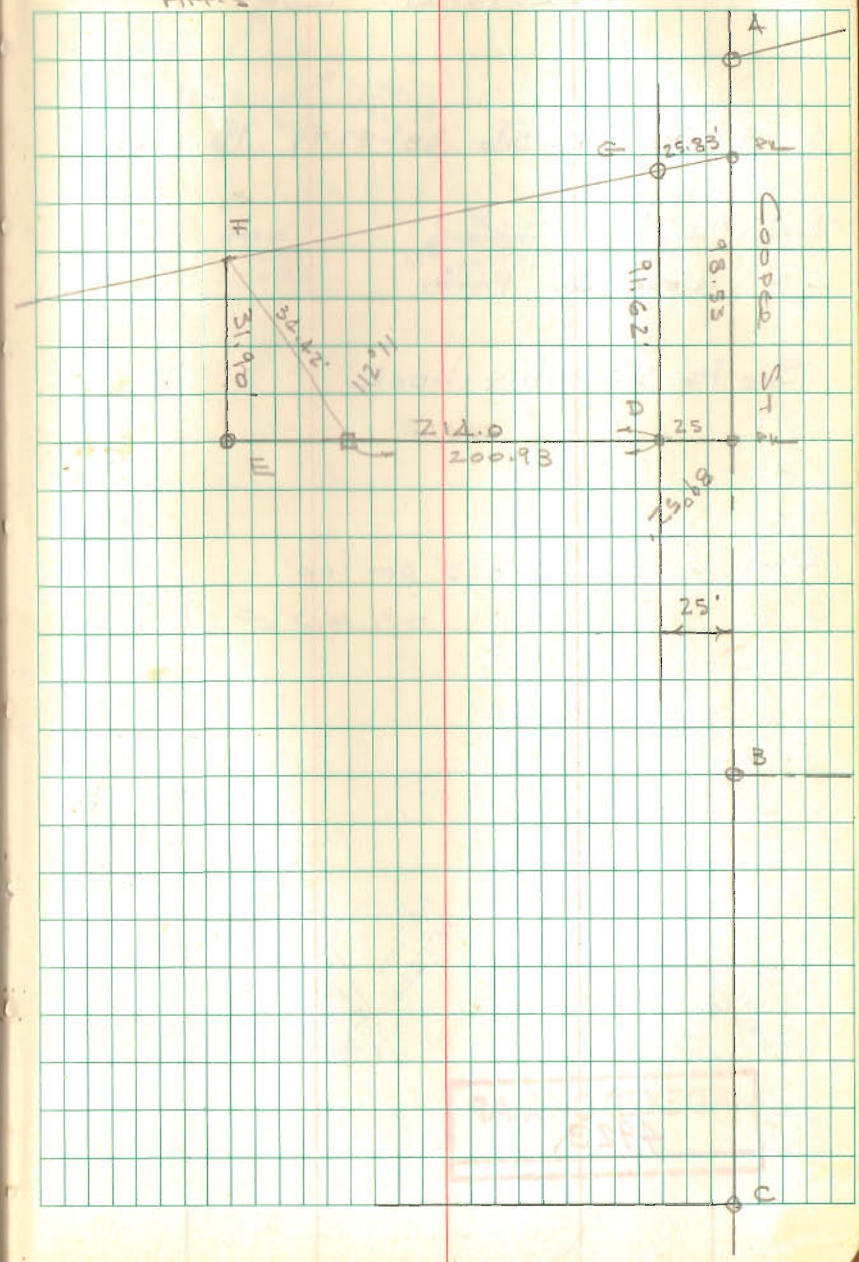

SHAWVER SURVEY
HARRISON TWP.

A = PK Nail PT. Sta. 38+87.79 Plan L-27

B = 3/4" pipe Found

C = Wood Cor. Post

See Pg 54, this book

TEMP CORR. = -0.025' per 100'

116 16 3/4
120 38
123 03 1/4
359 60

INDEXED ON MAP
4923

Dodson
Ant.

2/26/72

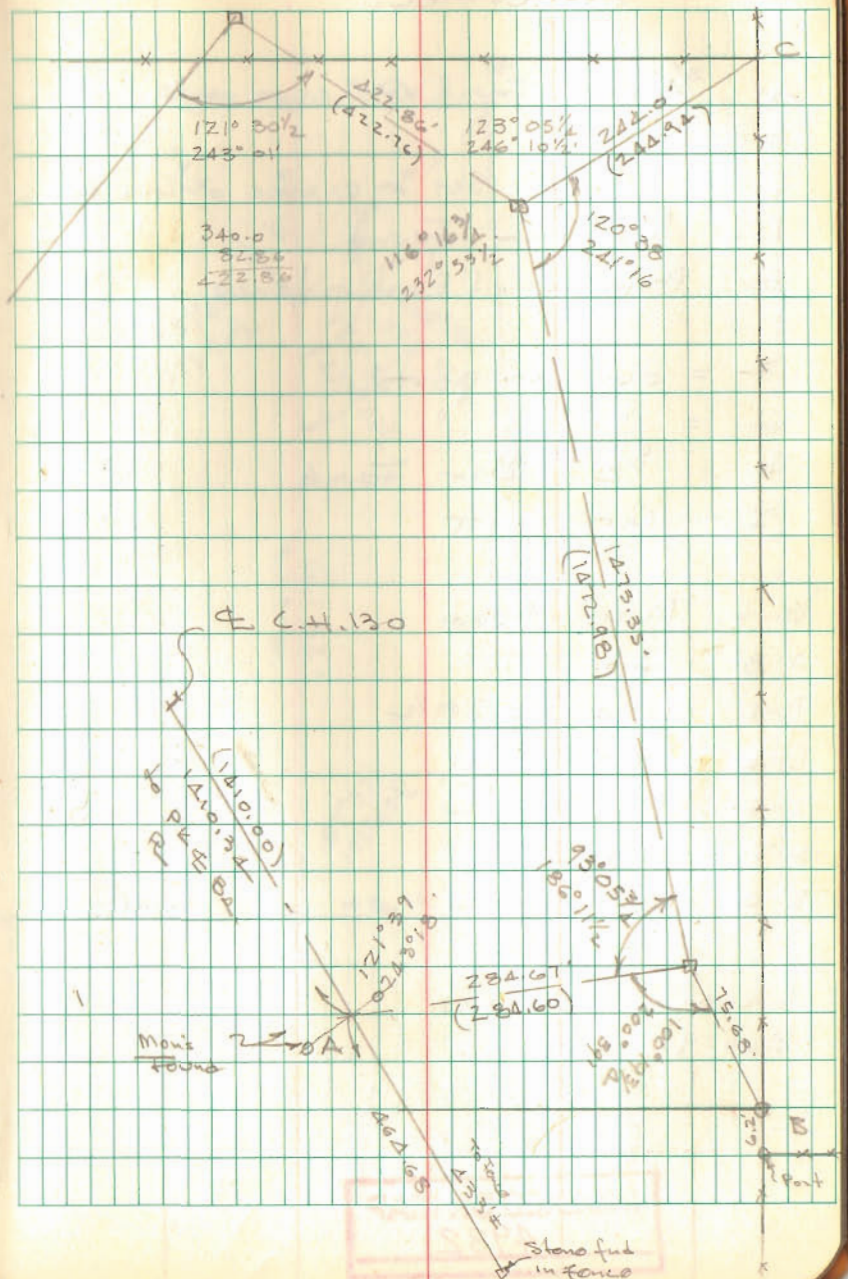

Bateman Survey
Zanesfield

A = 3/4" pipe Found @ W. edge of Long. walk
B = " " " " "
C = 5/8" ø Bar Set at W. edge of Long. walk
D = 5/8" ø Bar Found " " "
E Projection of Existing fence

F = old Cor. post
G = " " "
H = 5/8" ø Bar Found
I = Cor. post

Point	Meas	Deed
A-B	76.01	76'
B-D	97.50'	90 or 97½
D-E	64.5'	66½
I-G	73.2	67½
G F	64.1	73
D-G		170-176



Richard Burnside
Box 92 Zanesfield

73.2 + 64.1 = 137.3
67½ + 73 = 140½

48.75
67½) 97.5
0
17
16
1

INDEXED ON MAP
4932

Dodson
H. Kim

Mar. 3, 1972
250

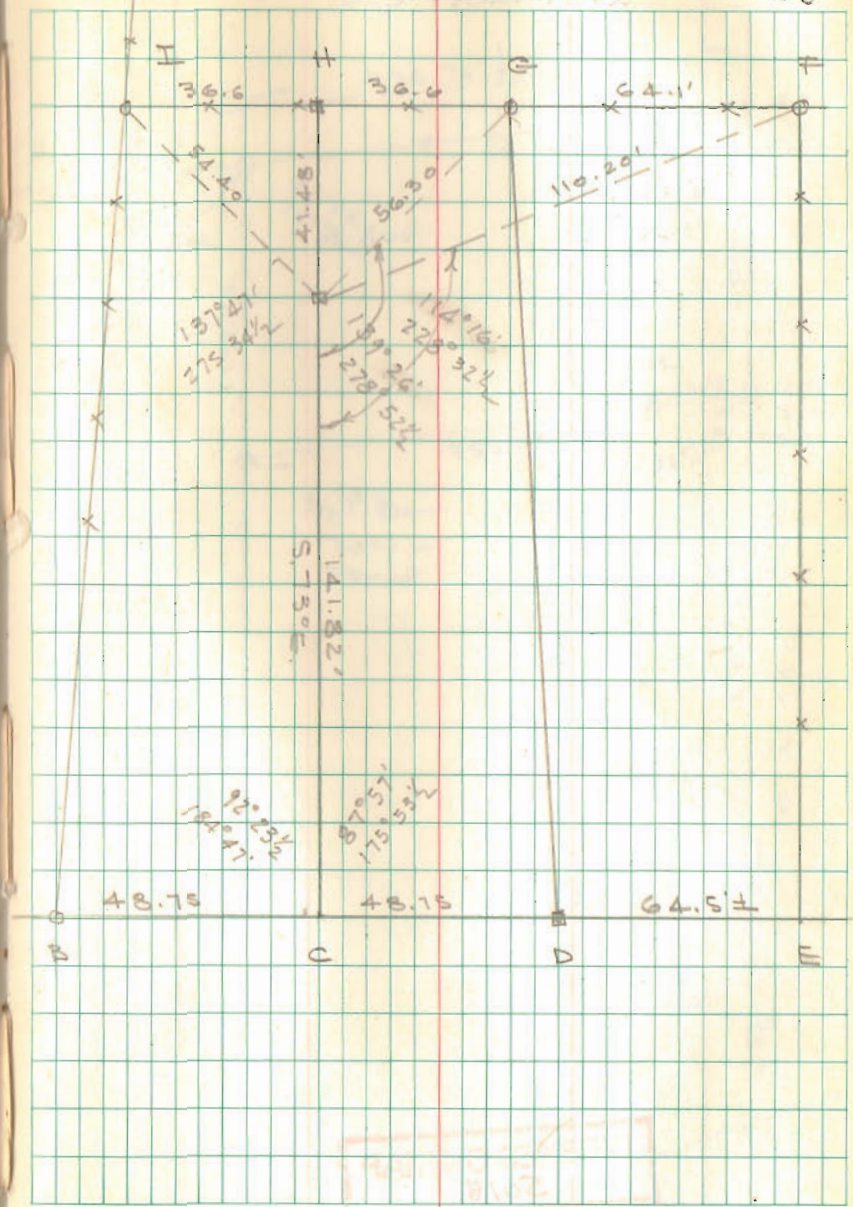

CARPENTER SURVEY
W. MANSFIELD

3469 Meas.

346.08 304.10

INDEXED ON MAP
5018

DODSON
H. KIM

3/18/72
40°

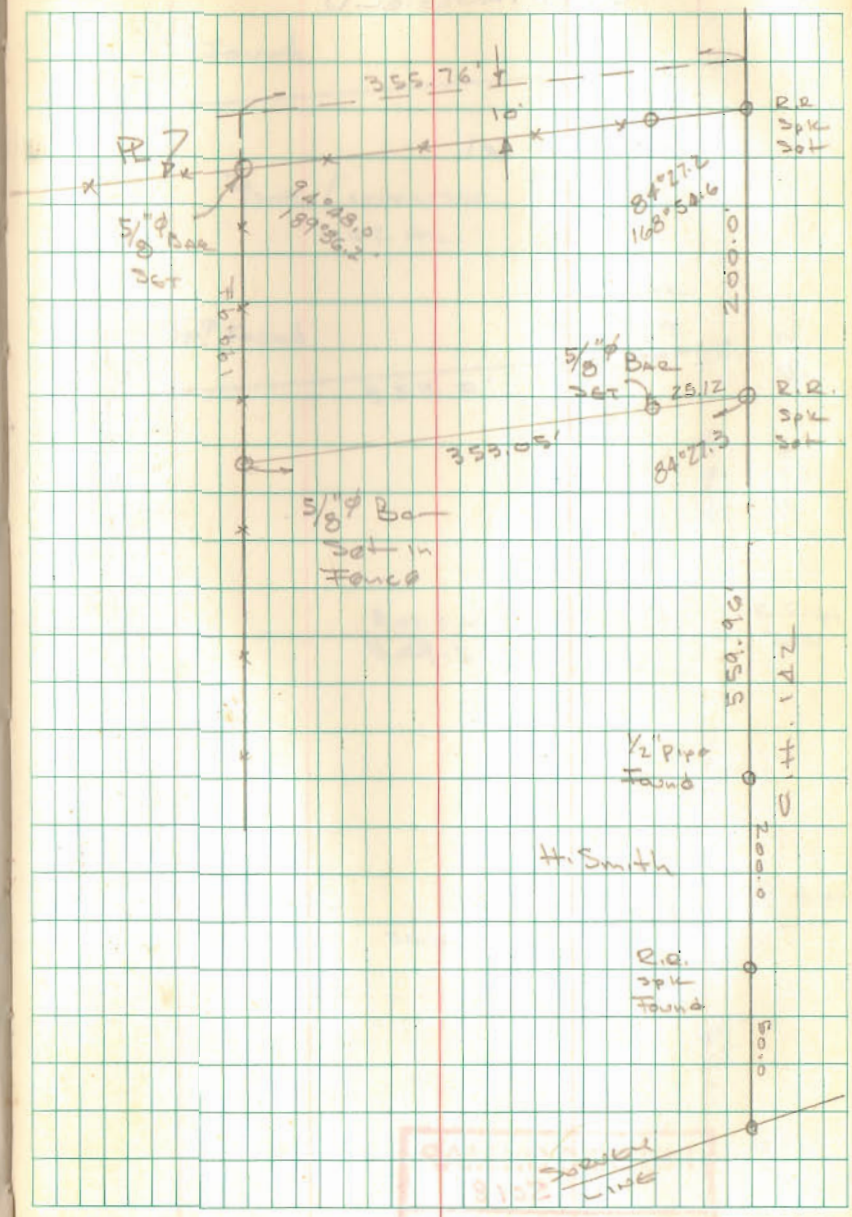

CARPENTER SURVEY
W. MANSFIELD

SEE PG. 61

INDEXED ON MAP
5018

Dodson
Artis

4/1/78
650 windy

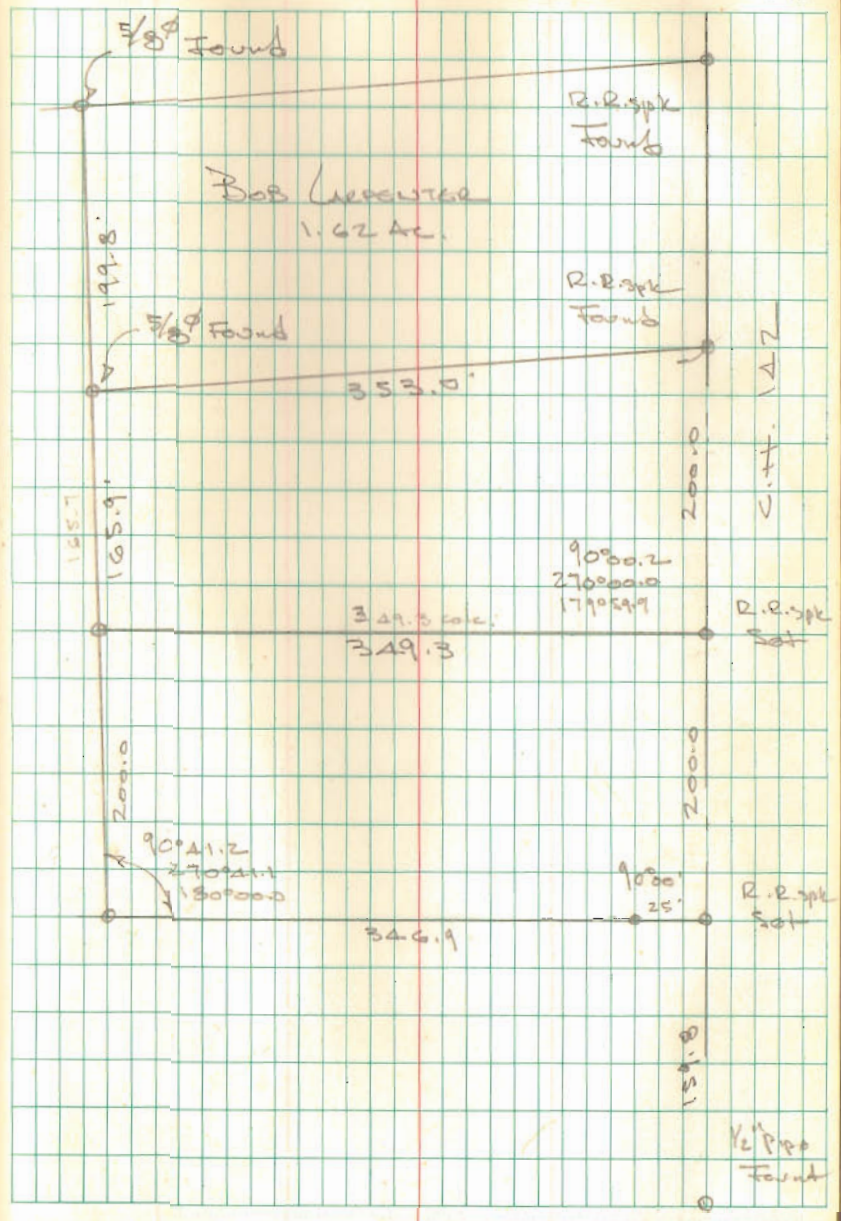

Smith Survey
Quincy

See Pg. 31 This Book

Bill Moore
Peoples Savings & Loan

Richard Smith
R.R. 1
Quincy, Ohio

A= R.R. spk found 1311.74
B " " " 885.63
2197.37
C " " Set
D 5/8"ϕ Bar Set 30.30 from ℄
E " " " in R.R. R/W Fence
F " " " @ st. line post
G " " " in apparent ℄ 33' from
℄ of D.T. & I. Track

INDEXED ON MAP
5012

Dodson
Artis

4/1/72
40°

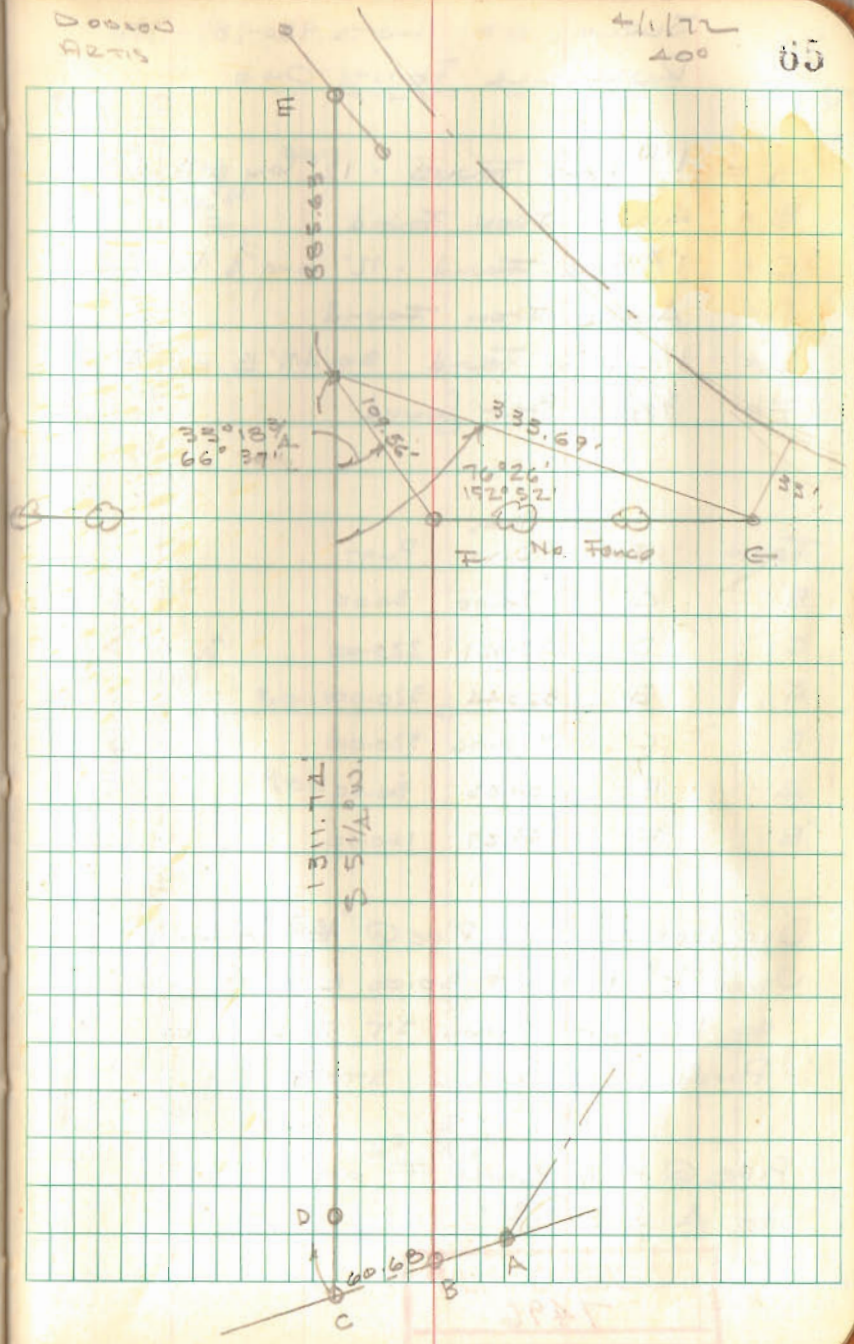

Survey of Lots 984-985-986
Russells Point Ohio

A = 1"Ø Bar Found - 12" long & Pointed
B = Angle Iron Found
C = 1"Ø Bar Found - 12" long & Pointed
D = Angle Iron Found
E = 1¼" pipe Found 30.45' E. of "A"
F = 5/8" Ø Bar Found

From	To	Meas Dist	Plat
B	C	30.00	30.00
C	D	220.21	220.00
A	B	320.44	320.00
E	C	320.06	320.00
A	E	30.45	30.00
E	F	159.67	160.00

Did not use 1¼" Pipe @ "E" or Bar @ "F"
Used "C" & Point 30.00 E. of "A" for
E. line of Miami St Made lots
Parallel to Aikin St.

Pipe @ E & Bar @ F are parallel
to Aikin St.

INDEXED ON MAP
7496

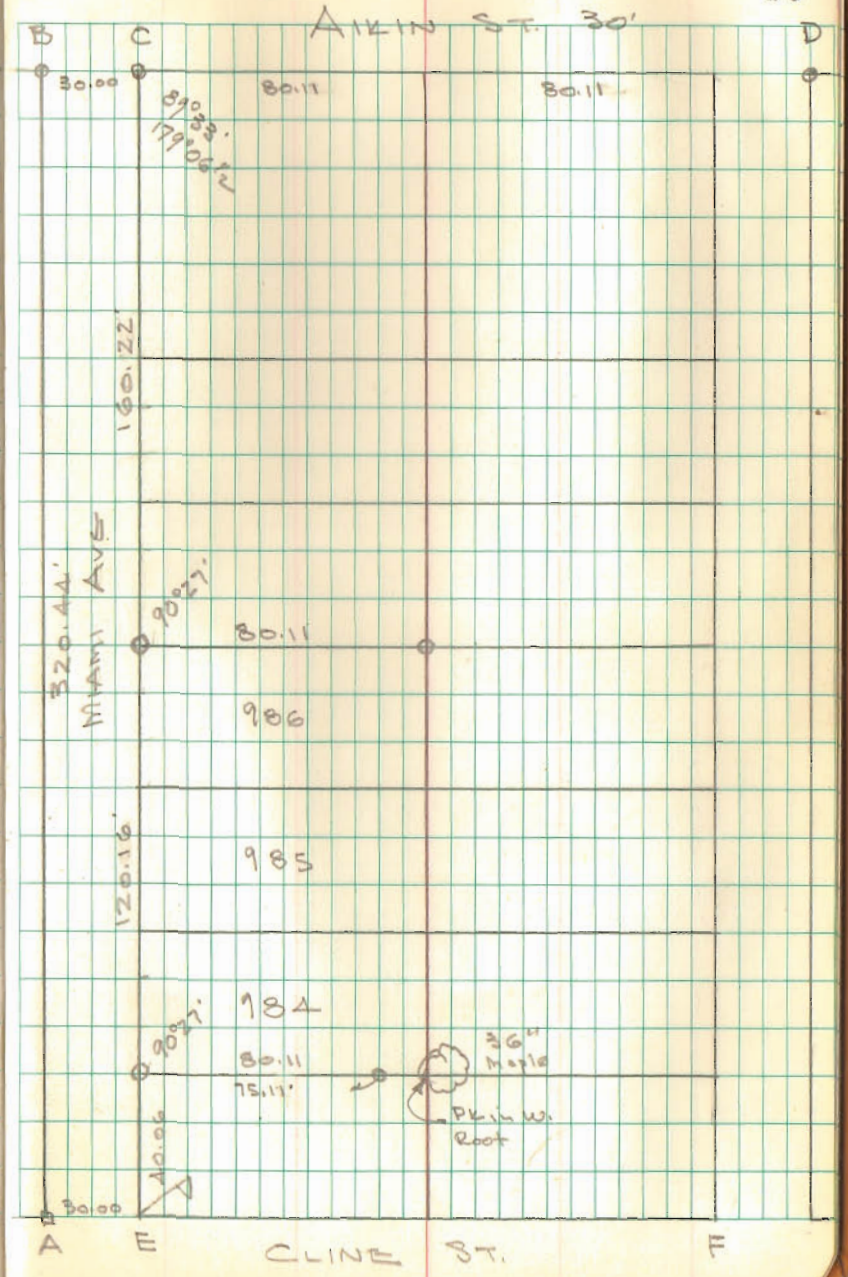

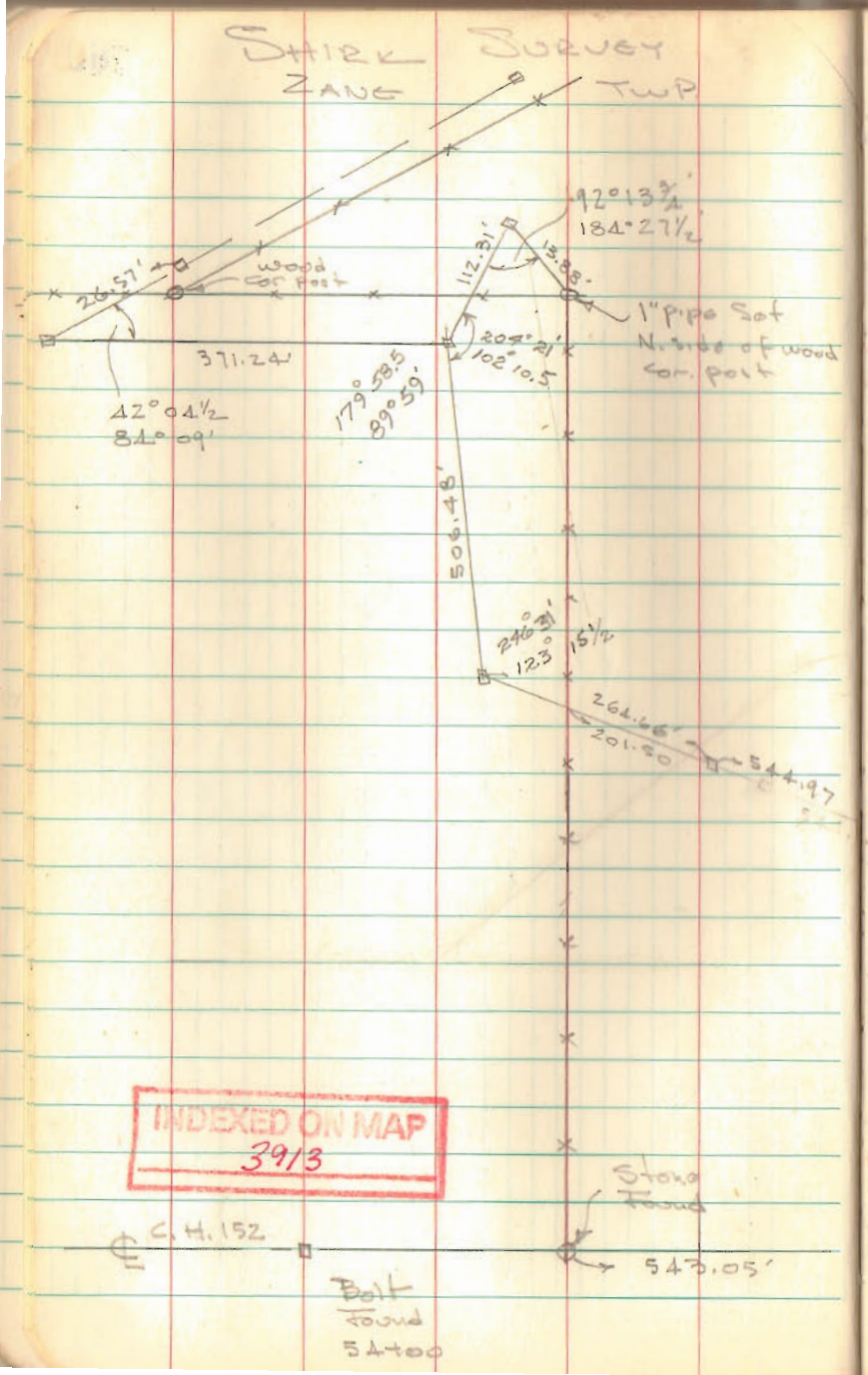
Shirk Survey
Zane Twp
92°13½'
184°27½'
112.31'
13.88'
26.57'
wood cor. post
1" pipe set N. side of wood cor. post
371.24'
42°04½
84°09'
179°58.5
89°59'
205°21'
102°10.5
506.48'
246°31'
123°15½
264.66'
201.50
544.97
INDEXED ON MAP
3913
Stone Found
℄ C.H. 152
543.05'
Bolt Found
54400

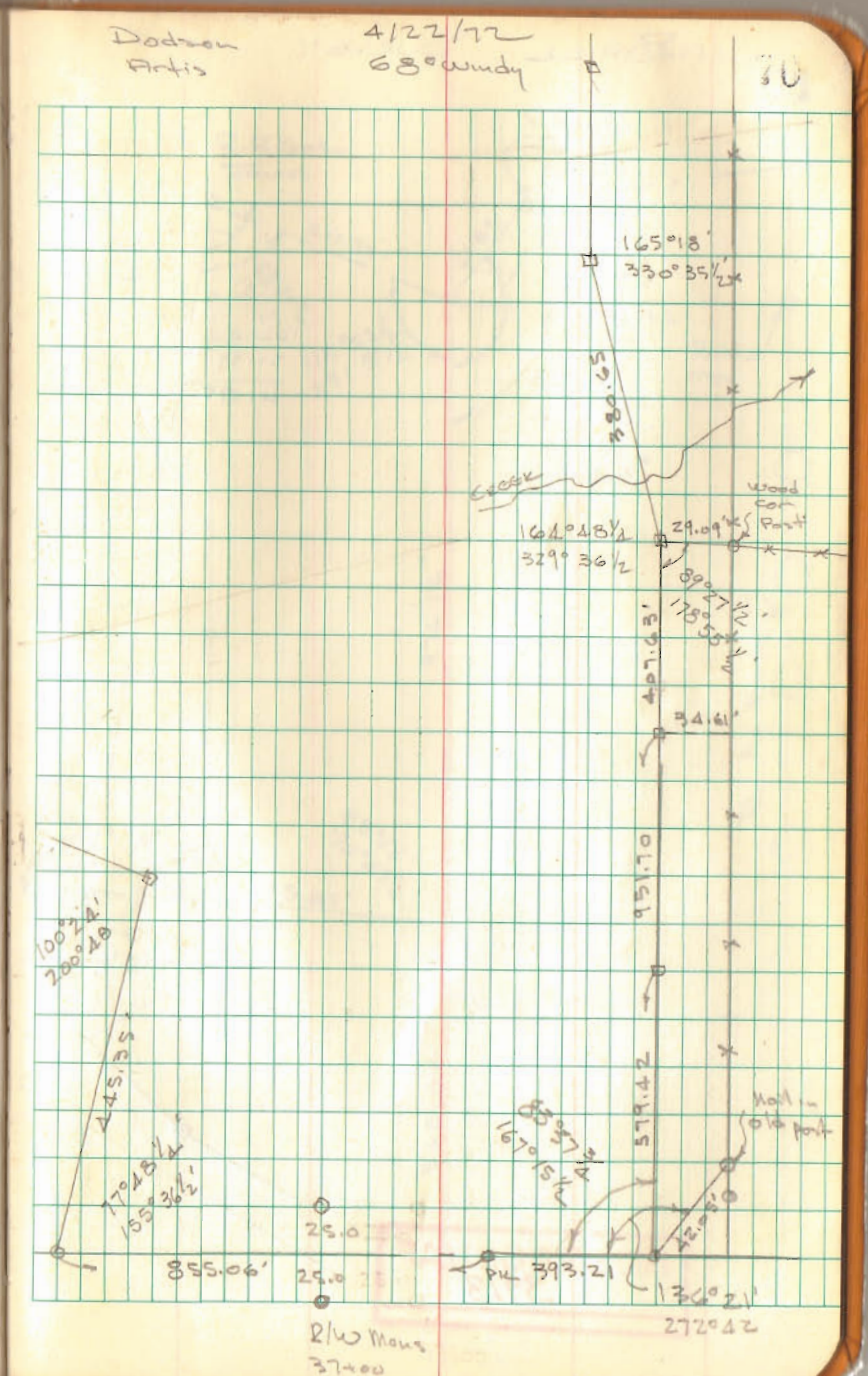
Dodson
Artis
4/22/72
68° windy
70
165°18'
330°35½
780.65
Creek
wood cor. post
164°48½
329°36½
29.09'
89°47½'
179°55½'
407.63'
54.61'
451.70
100°24'
200°48
447.55'
77°48½'
155°36½'
579.42
Nail in old post
85°47½
171°35¼
25.0
855.06'
25.0
PK 393.21
136°21'
272°42
R/W Mons
37400

SHIRK SURVEY

160.00
51.77
211.77

INDEXED ON MAP
3913

Dodson
Artis

4/22/72

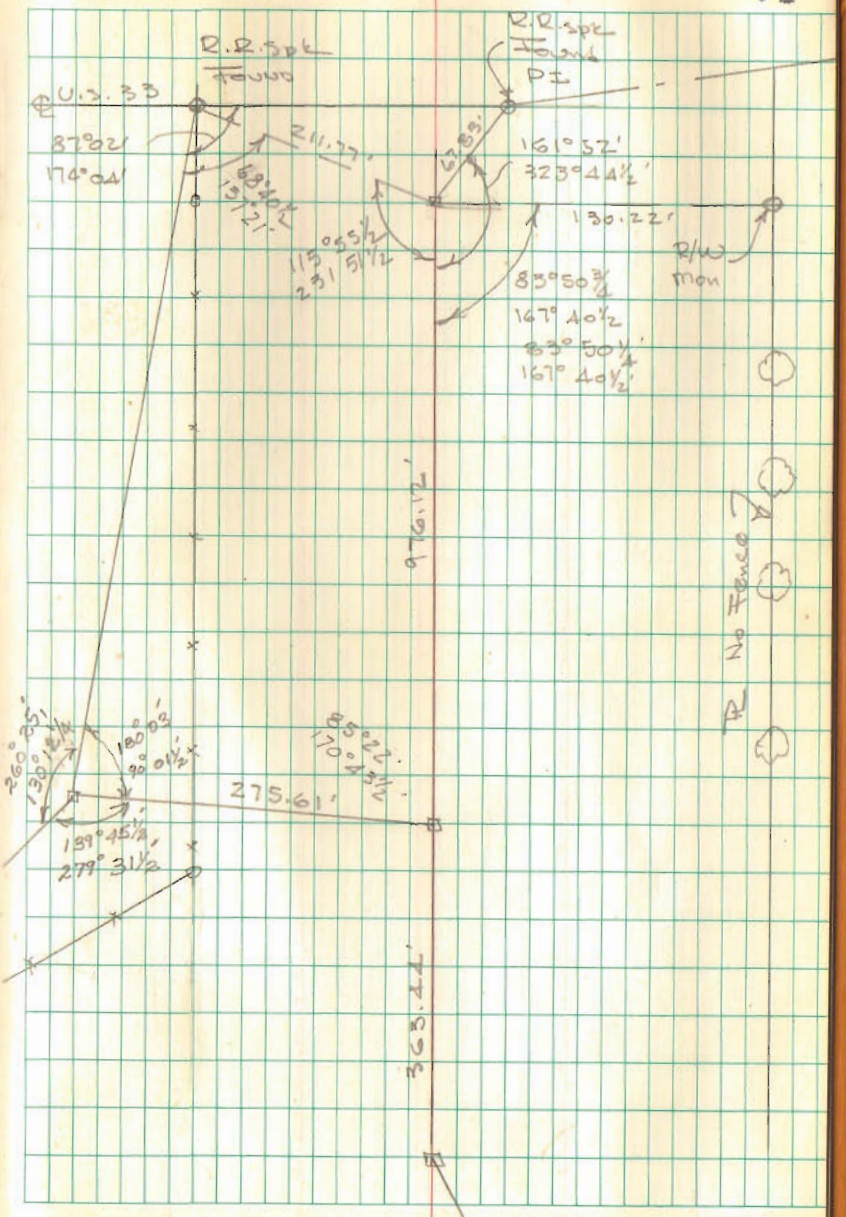

LILE SURVEY
LAKE TOWNSHIP

180
91.05
271.05

619.37
10.77
630.14

INDEXED ON MAP
5007

Dodson
Aetis

4/27/72
70°

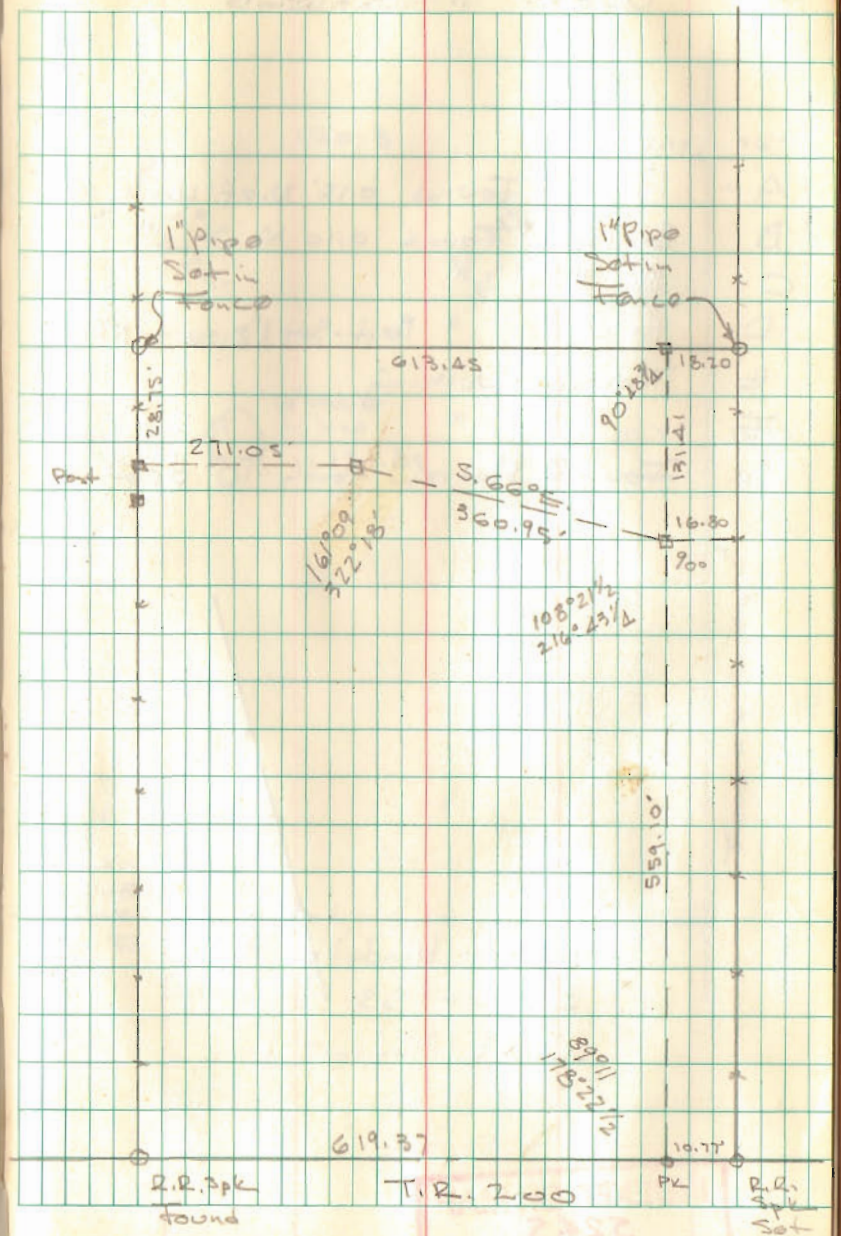

HINDALL SURVEY
WEST MANSFIELD

A = 1" pipe found 0.15' N. of walk
B ⊥ iron found 0.10 N. " "
C ⊥ " "
D ⊥ " " Bent - Set 1" pipe on N. side
E Found Nothing
F " "
G Found Harrow tooth 10" deep

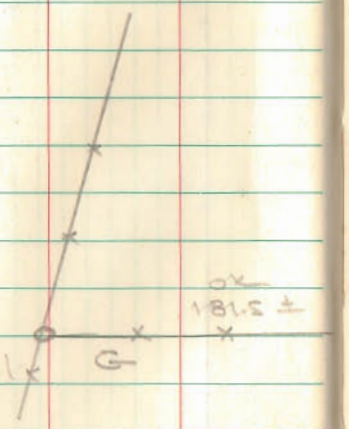

Wilbur Hindall
Box X-155
West Mansfield

INDEXED ON MAP
5245

Dodson
Artis

May 5, 1972
700

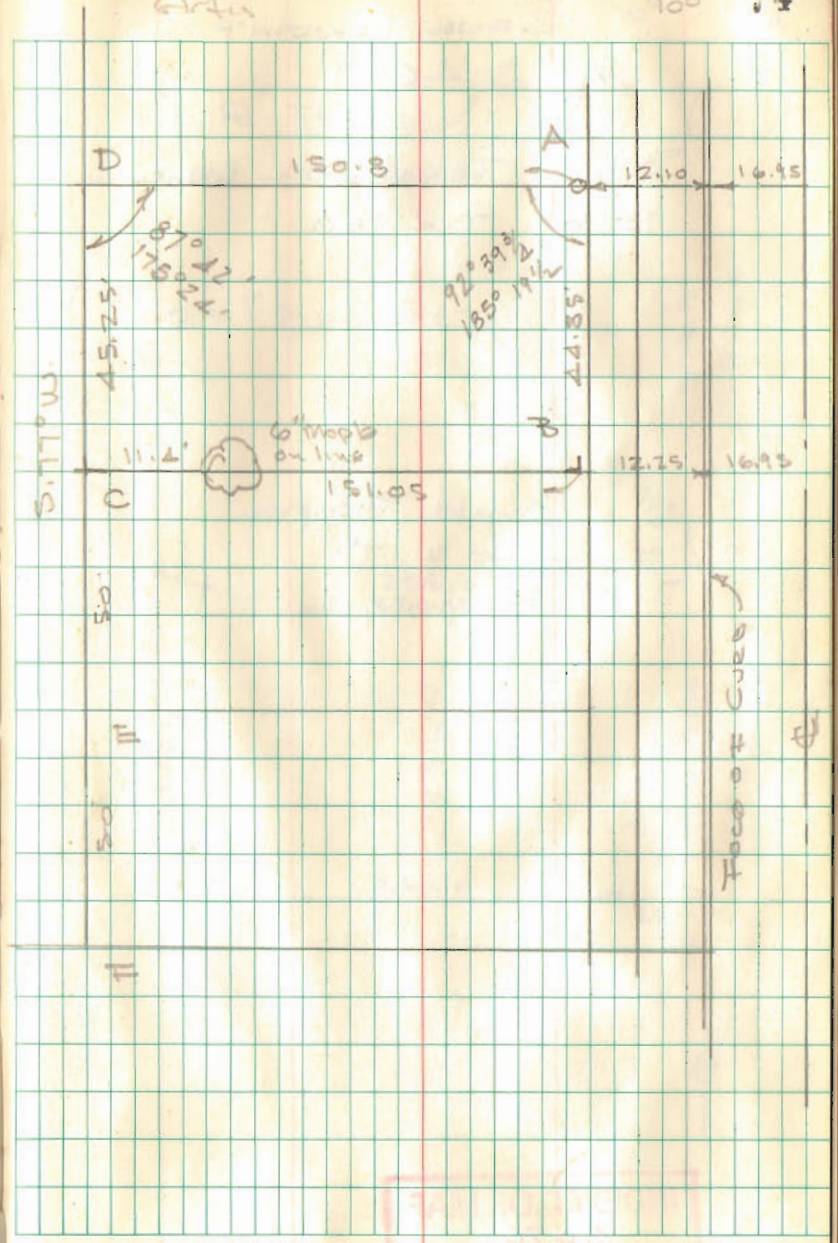

THOMAS SURVEY
RANE TOWNSHIP

Y.M.S. 4697

SPLIT FENCES TO ESTABLISH
℄ OF T.R 160

Dwight Thompson
250 W. 7th
Marysville, Ohio

INDEXED ON MAP
5076
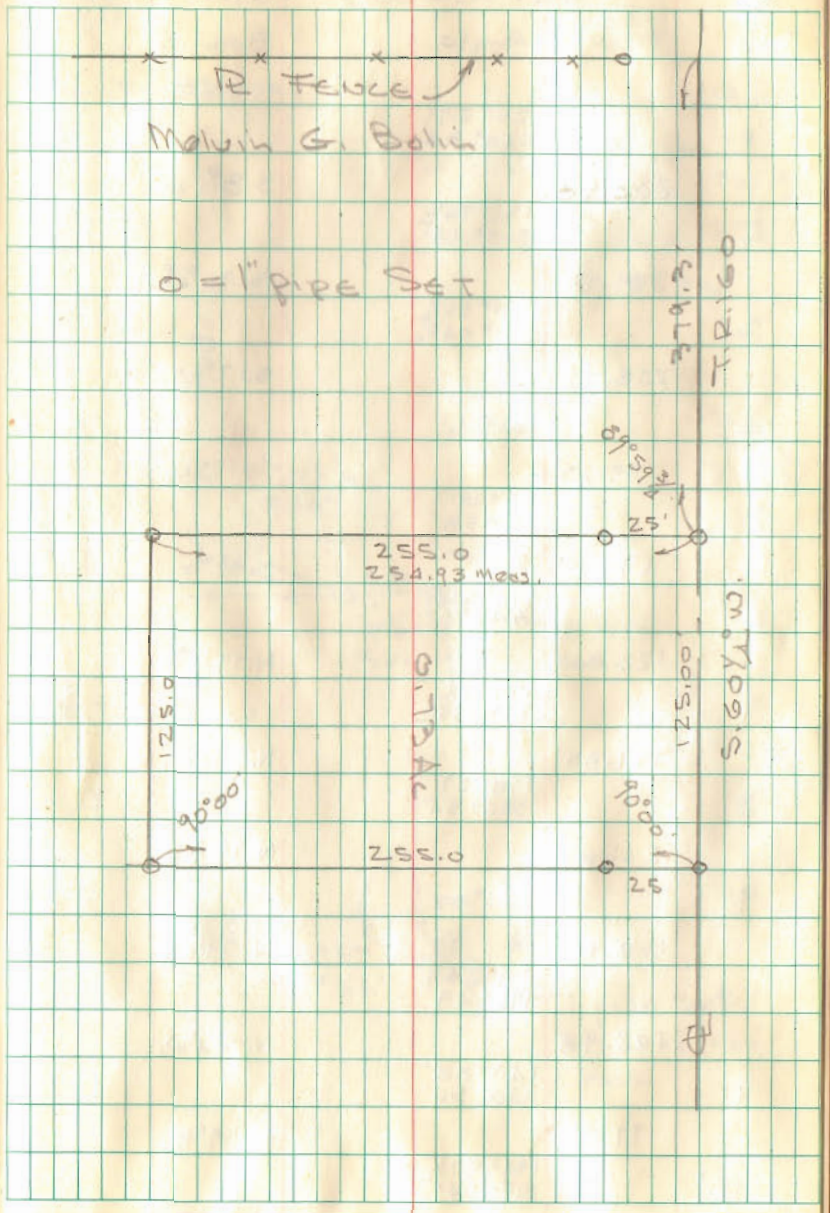
5/11/72
70°