Ida Hicks survey Monroe Twp.

April 1, 1930 J.S. Crane
A.M. Renick

Survey 3222 Monroe

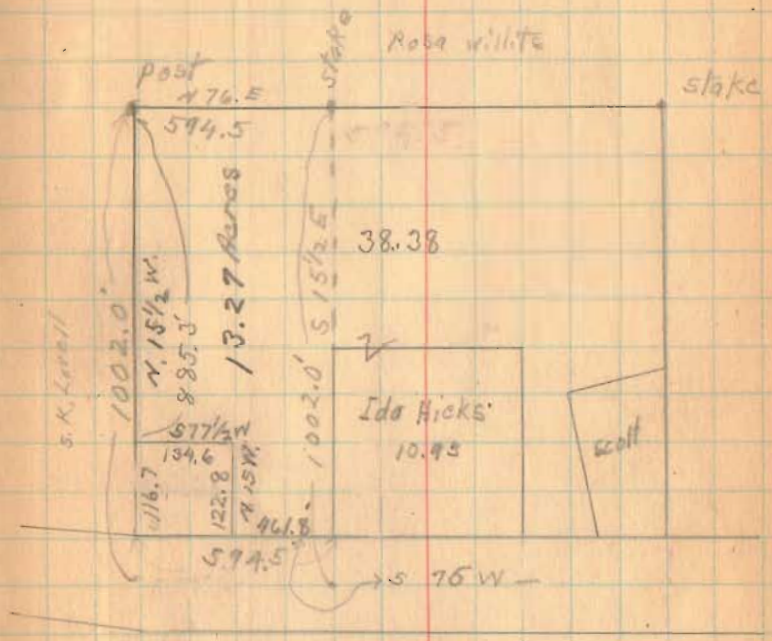

1186

INDEXED ON MAP

Survey Parks-Klay Oil Co.
Sec 5 T. 3 R. 14 Harrison Tp
crane

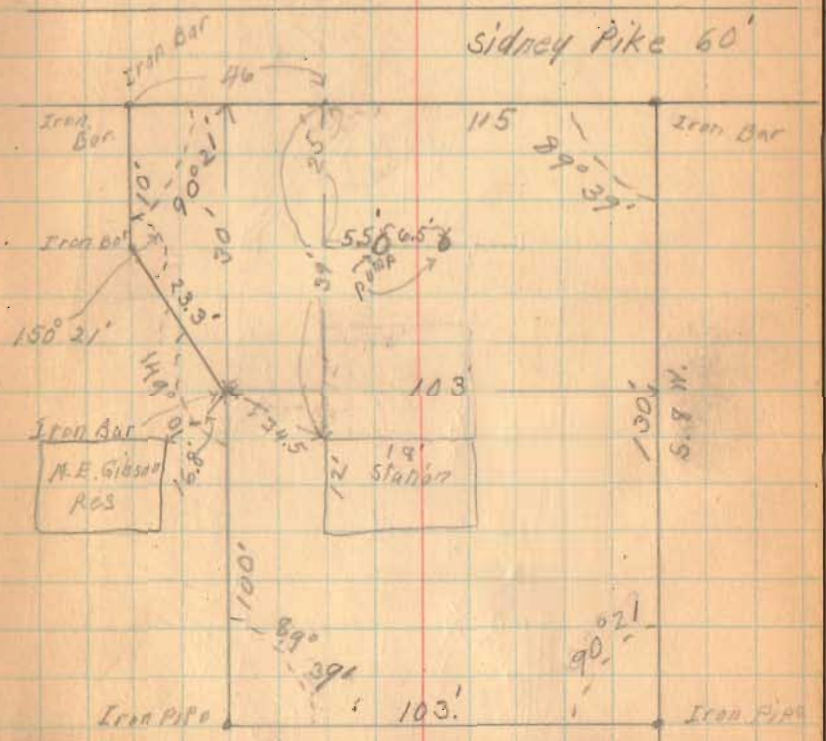

See Drawer R

W. E

1185

INDEXED ON MAP.

Oconnor.s ANotment

Core
Wilgus
Mitchell
6/1/45

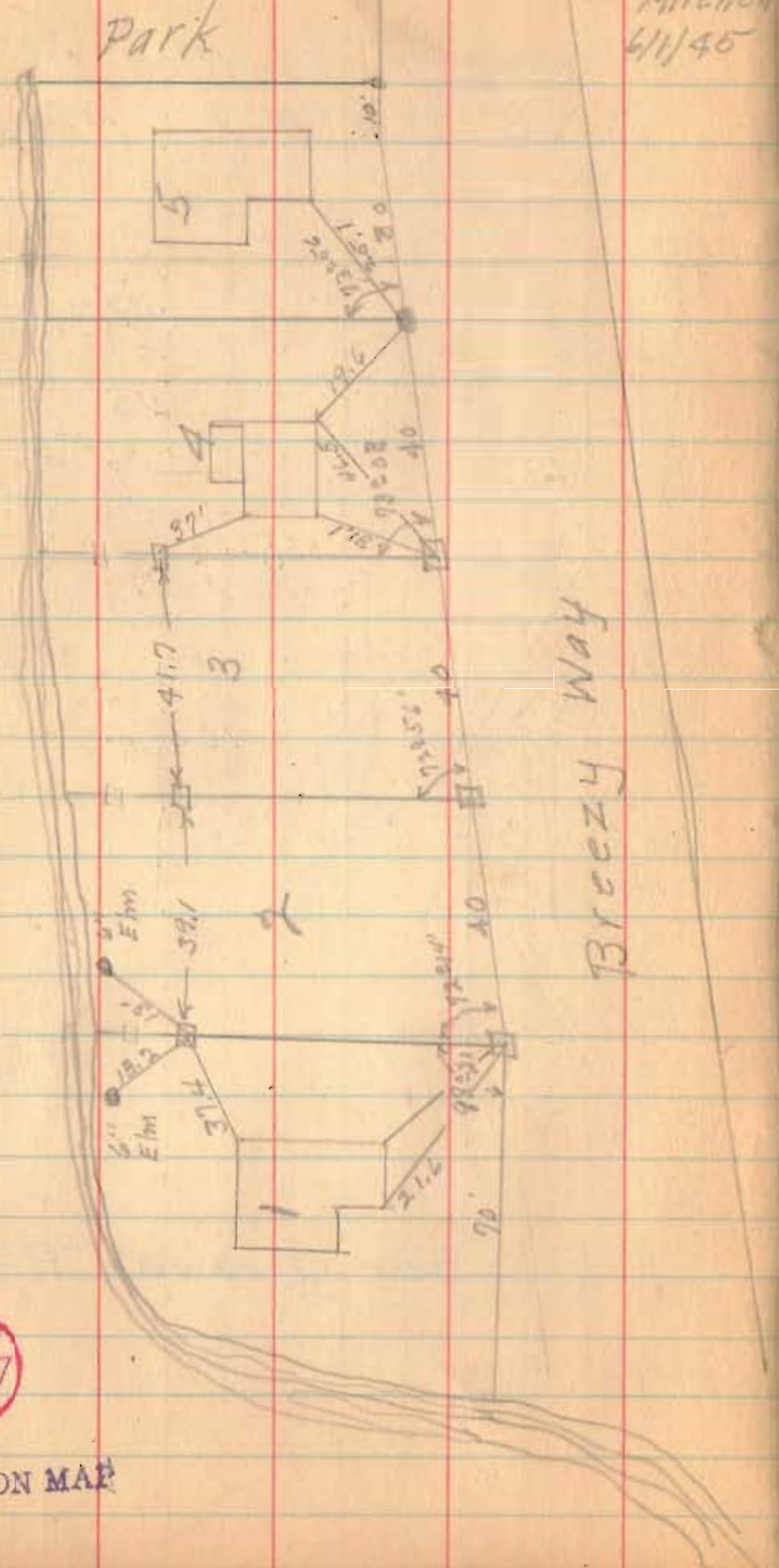

3727
INDEXED ON MAP

Survey for Court of E.T. Winston 6
Land in West Mansfield (surv. 775)

July 9, 30 R.M. Renick
J.S. Crane

Found Iron Bar at Herbert Cooks S.E. Corner.

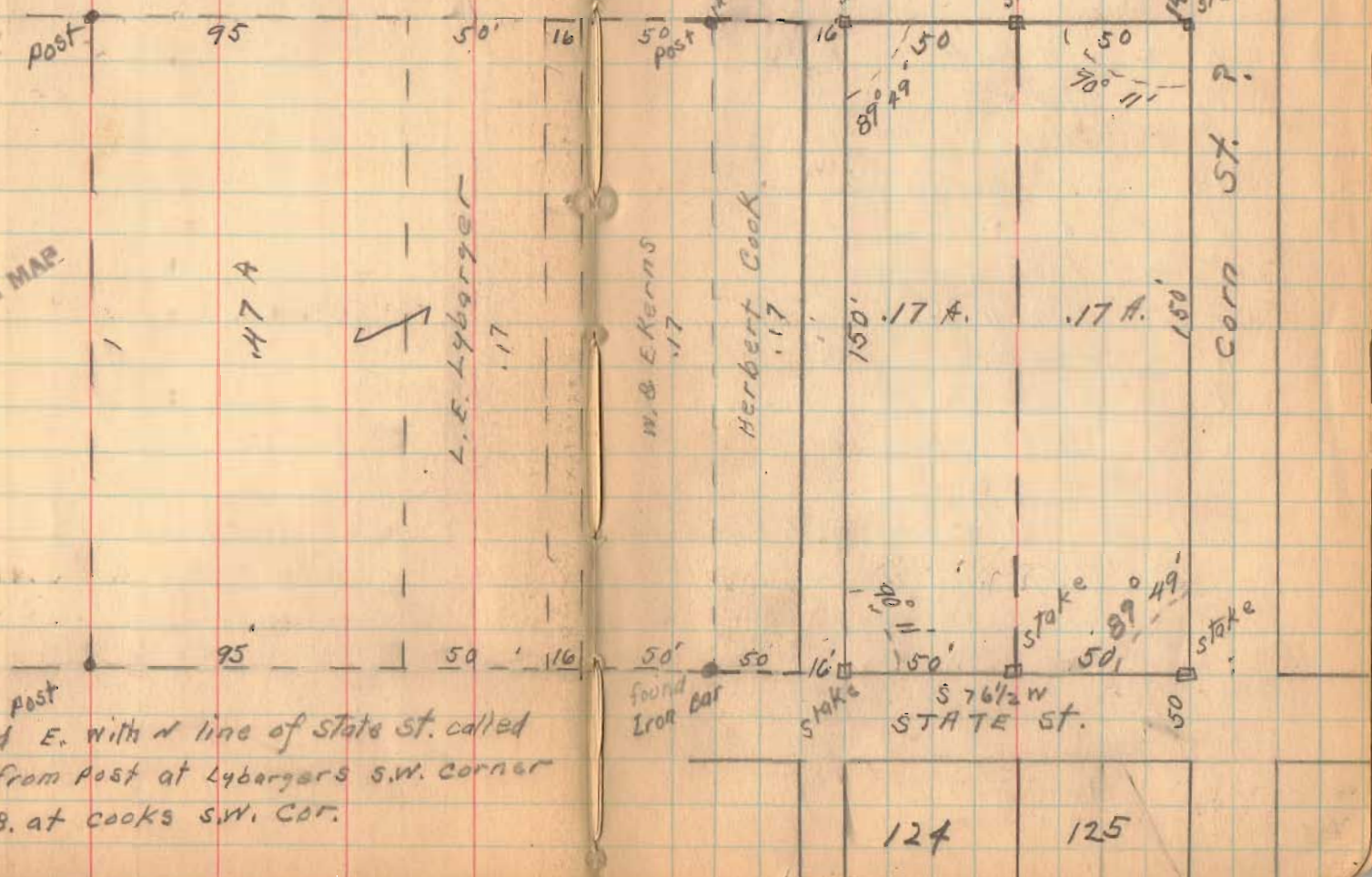

Chained E. with N line of State St. called
Dist. 206.0' from post at Lybargers S.W. corner
found I.B. at Cooks S.W. Cor.

1184
INDEXED ON MAP

Aug. 12-13-1930 Surv. 3327 / N

stone

Surv 3438

Survey for Memorial Comm. of Wickershan, Hass and Branson land in Y.M.S. 3437 Jefferson Twp.

found stone at T Road at Antrim Res

Monuments Set

A = Iron Bar
B = stake
C = stake
D = Iron Bar
E = " "
F = Post
G = Iron Bar set 3' N. of line East.
H = Iron Bar
I = stake
J = stake

used stone at T Road and Chained E. 293.7' from stone at Sam Gorman N.W. ∠ for ℄ of Road.

See Book 579 Page 43

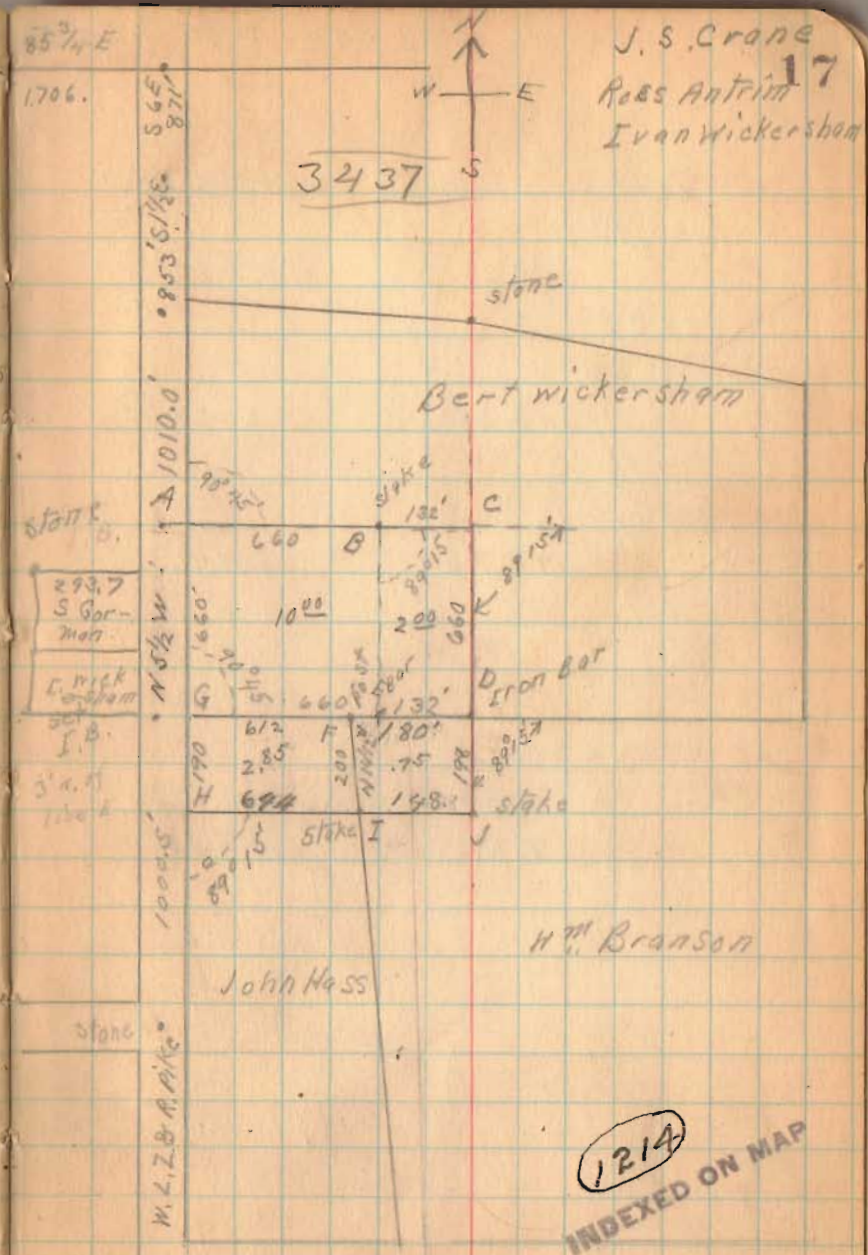

1214
INDEXED ON MAP

Survey for W. C. Huston
V.M.S 14032, Richland TWP.

Aug. 1930
J.S. Crane
Wm. Fultz

A. 2" lime stone found
B Post
C Post
D Iron Bar Set
E " " "
F Post
G Post
H. Iron Bar Set.
I " " found at intersection of Ellistown Pike

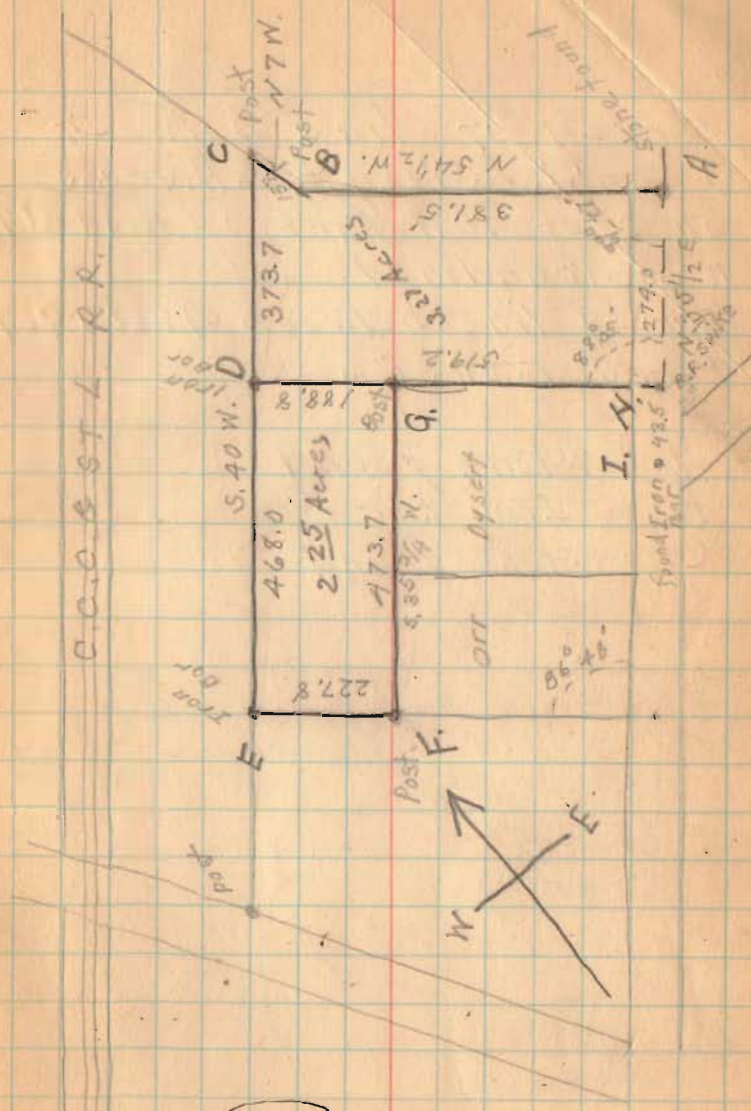

1215
INDEXED ON MAP

Survey of line between
Francis Sivey & J. H. Gross
on & of that part of Road #146
now abandoned.
Survey line between 4661 & 9676
Perry Township

A. - Stone found
B. - Iron Bar found
C. - Stone found

Sep. 13 - 1930
J. S. Crane
Harold Rea

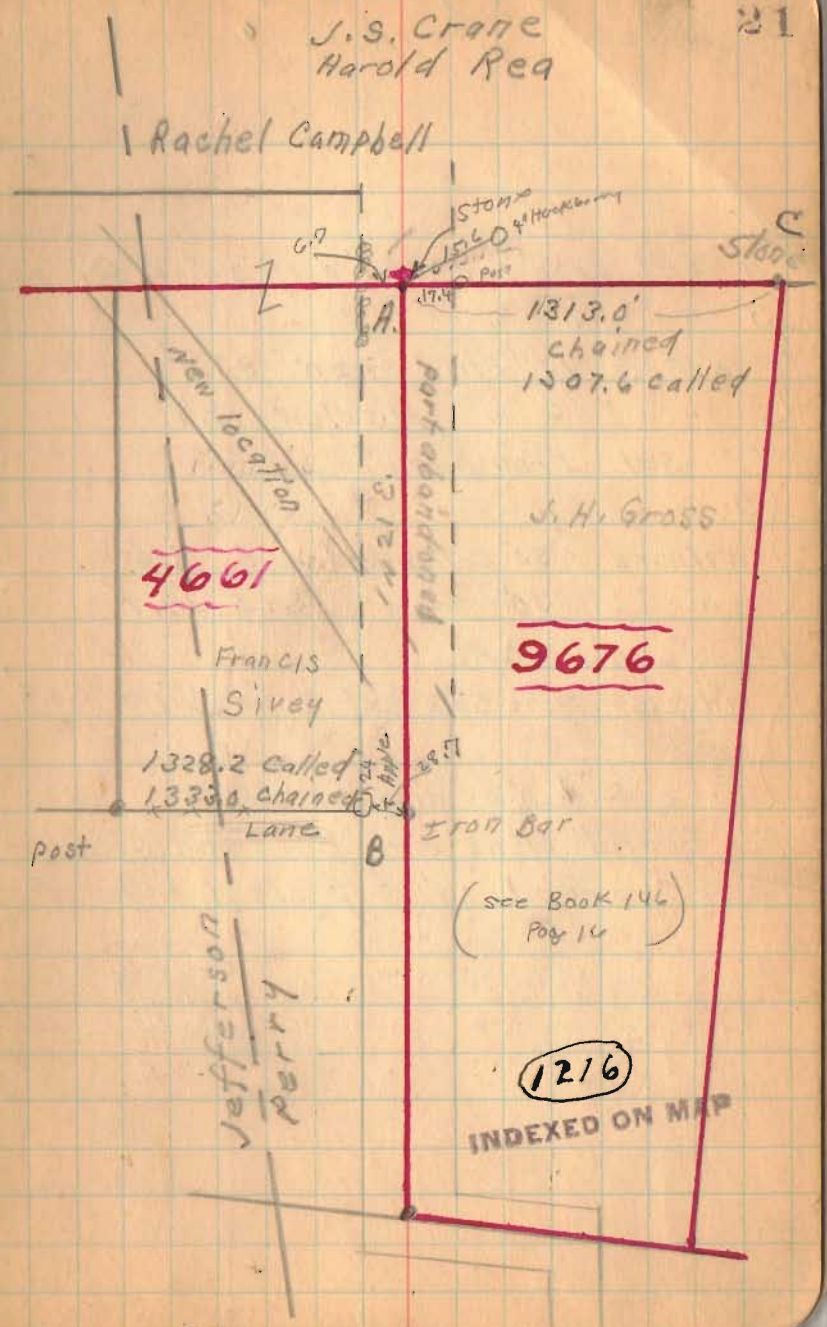

Survey for E. G. Denmead
Sec. 16 T5 R. 13 Monroe Twp.

A. set Iron bar 22.1' W. of 24" W. O.
B " " "
witness 15" Elm S42W. 33.5'
" 6 " N52½W 17.9'
C set Iron bar
D " " "
witness 30" Cottonwood N.E. 8.6'
" 30" " S.E. 14.9'
E. found stake
witnes Stone Gate post E. side drive 51.8'
"
" end N.W. wing of Bridge S. 82.0'
F. found stone line between Hartzler and Denmead 25' W. of steel Anchor Post.

Sep. 20 - 1930

J. S. Crane
J. A. McKirahan

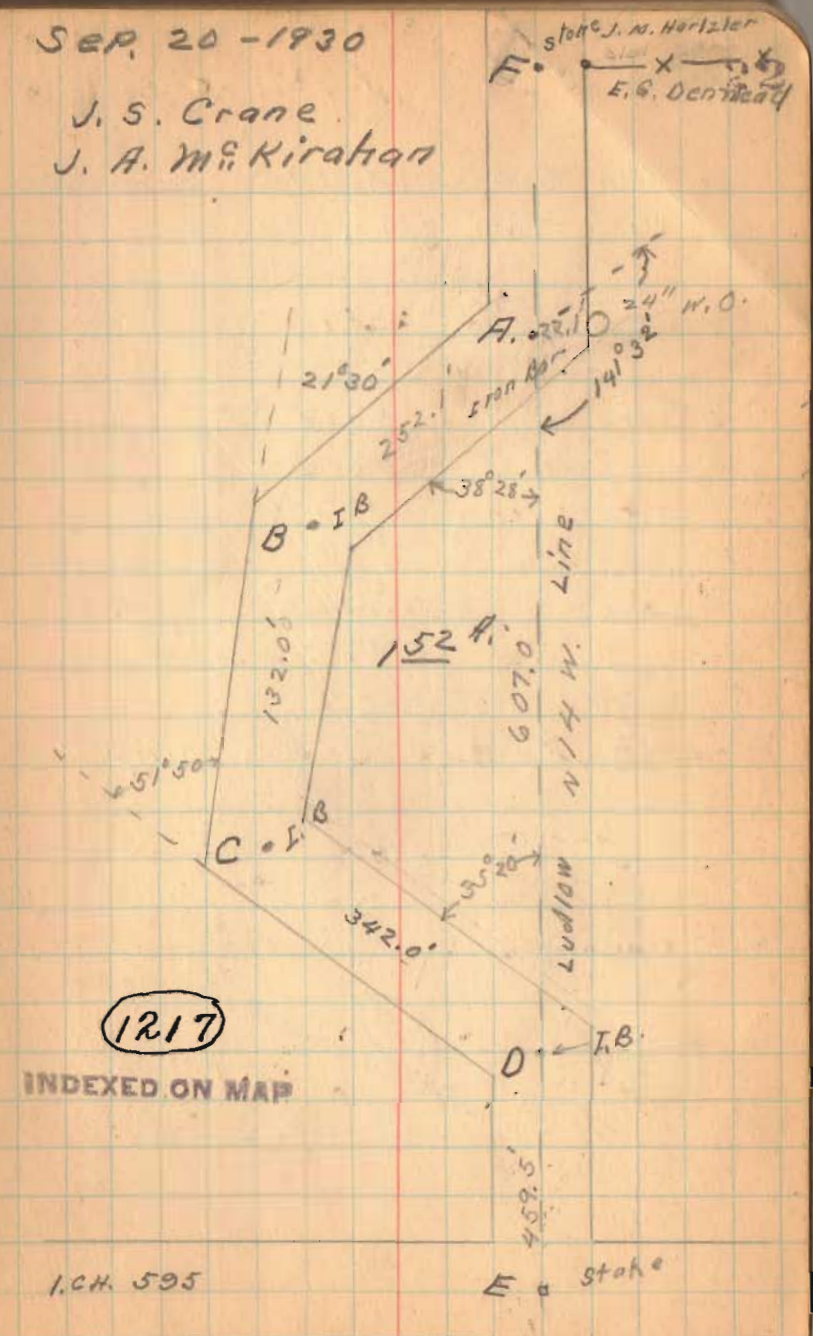

(1217)
INDEXED ON MAP

1. CH. 595

Zan Bar Land Co.
Perry Twp. V.M.S. 5883

1301
INDEXED ON MAP

Surveyed Oct. 24-25 1930
J.S. Crane
J.A. McKirahan

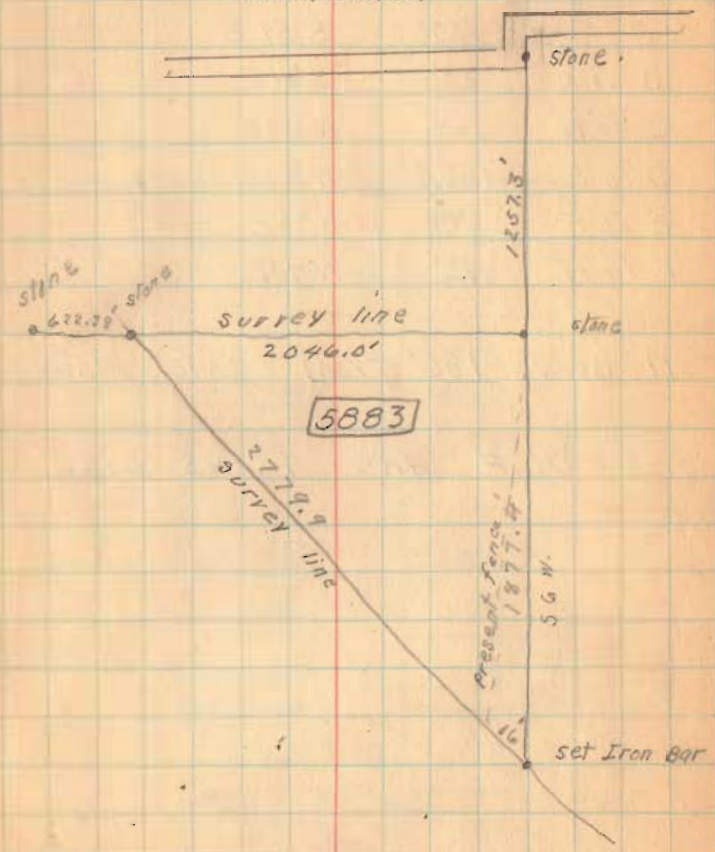

Survey for J.R Bennet
VMS 9972 Belle Center O

A to B	162'	S 51 E
B to C	21'	S 21 E
C to D	264'	N 88 W
D to E	165.5'	N 30 E
E to F	61.8	S 51 E
F to A	12'	N 40 E

A Being 186' from center Main St

A.B.C.D.E.F. ARe IRONS pins

1205

INDEXED ON MAP

Oct 21—1930

J.A McKirahan

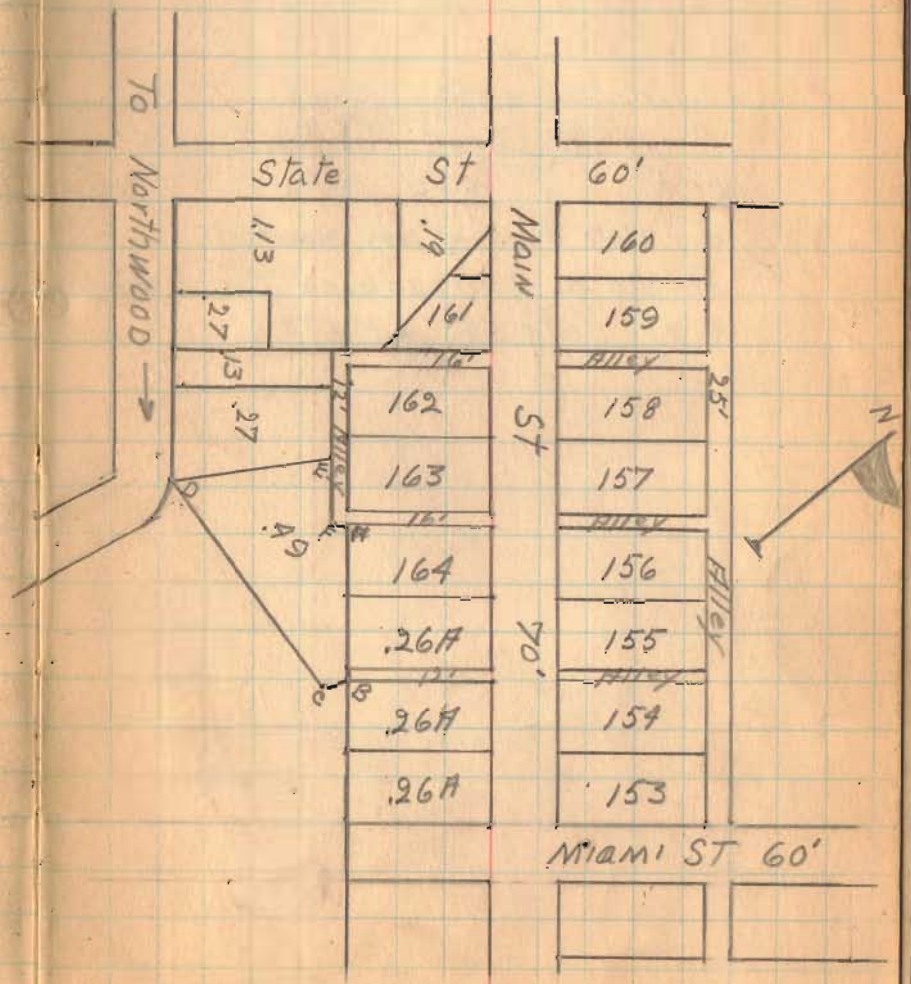

Monuments Set.
A-B-D Iron Harrow Teeth
C. - 2" Gas Pipe
□ = State Right of way monuments
at sta 111-115 & 120 used for locating
℄ of Route 53 S.H. 189.

Nov. 22-30 J. S. Crane
B. Leonard Yoder

Survey for Ben D. Yoder
Sec 36 T5 R13 Liberty Twp

INDEXED ON MAP
(1223)

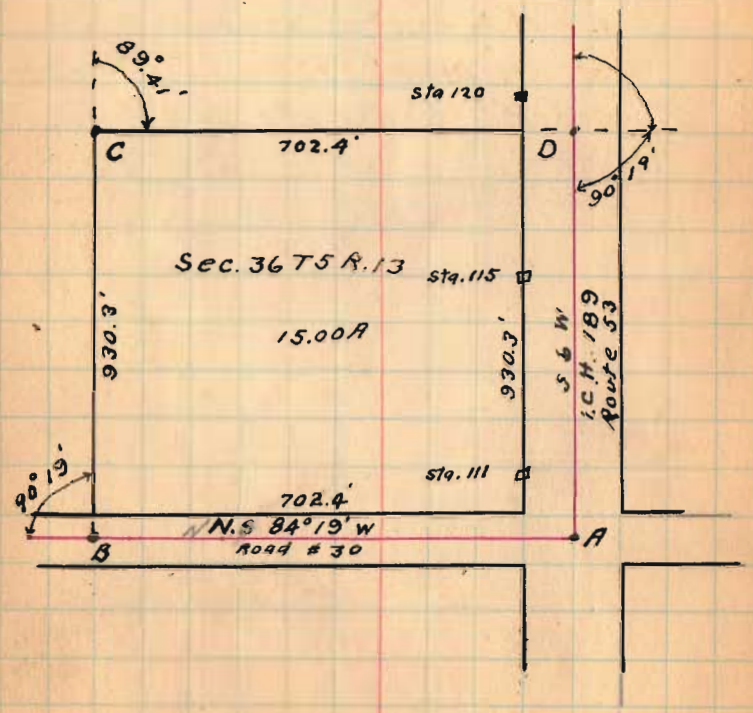

From ℄ of Watson Way to
℄ of Sath. Ave. Called Dist. 258.25'
Measured " 258.01
Shortage → .24
Divided into 4 lots = 54.94' each lot

A = X on Concrete Curb.
D = X " " Base.
B = Iron Bolt
C = " "

Survey of Lot # 116 Bellefontaine
for Standard Oil Co.
Feb. 22 - 31.
J. S. Crane
A. M. Renick

INDEXED ON MAP
(1229)

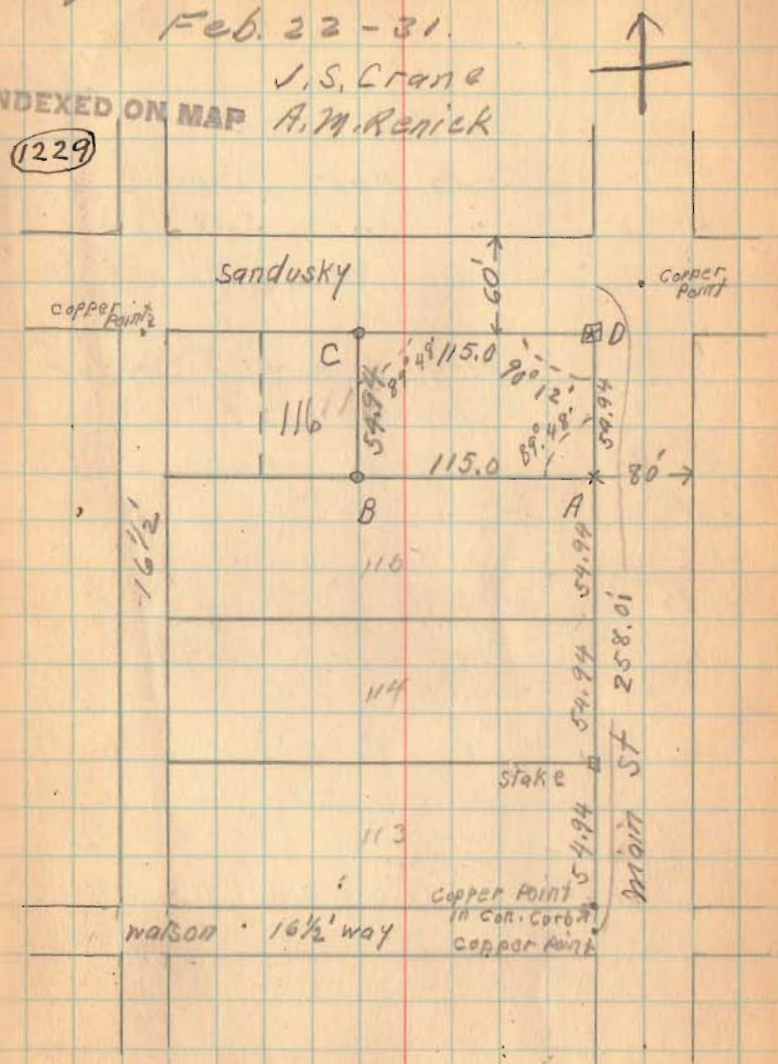

A = Iron Bar found
B = " " set
C = " " set
D = " " "
E = Point ℄ overhead Bridge
F = stake set
G = stone found
H = " "
I = " "
J = " "
K = Iron Bar found
L = " " "
M = " Pipe "
N = " Bar found

36' from ℄ Track to ℄ end of Bridge

12' from end of Bridge to fence North

March 26 - 1931

Ben D. Yoder J. S. Crane
Survey Leonard Yoder

Sec. 35 & 36 - T. 5 - R. 13

Liberty Twp.

INDEXED ON MAP

(231)

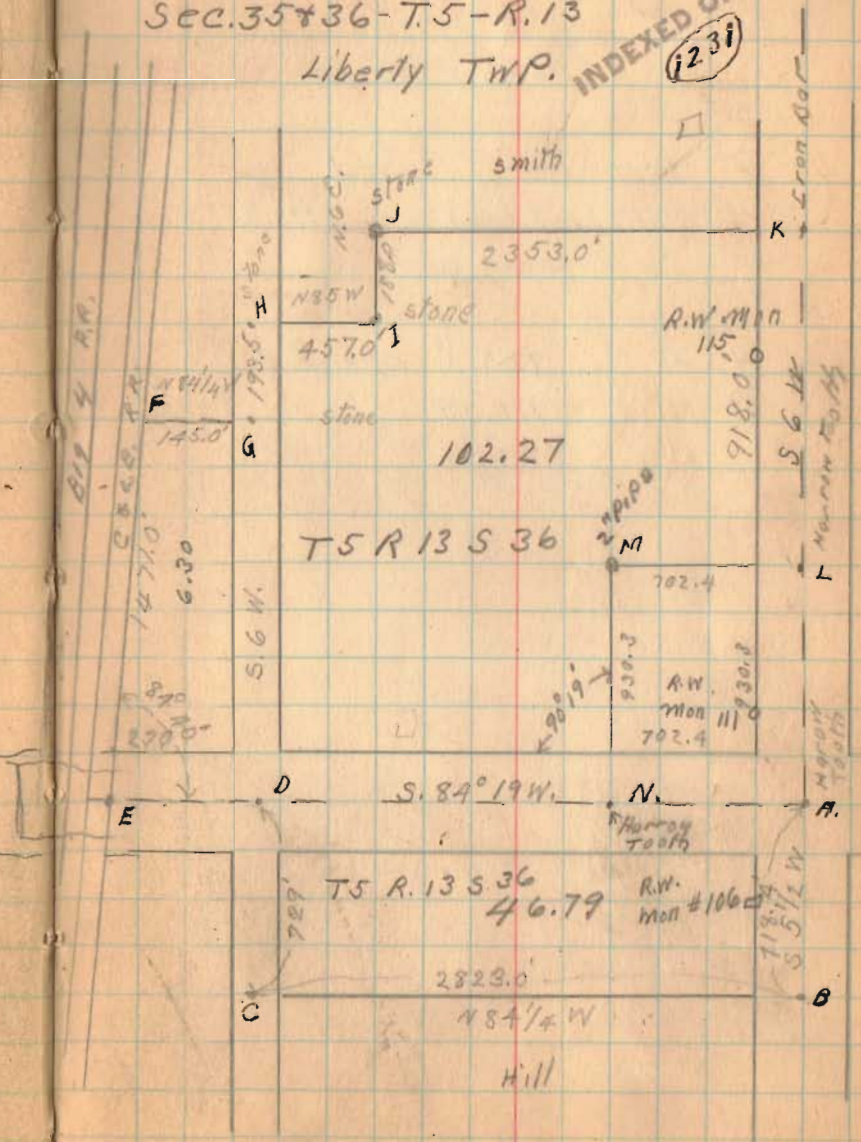

Line betwee lots 586-587
Sandusky and Elm sts. Bellefontaine.

April 18 - 31.

J. S. Crane
E. K. Bridge

A Iron Bar found
B stake (mitchell) " 110.25' fr.
C Iron Bar set.

A. to C. 220.0' checked
B to C 110.25'

Frank. Treece

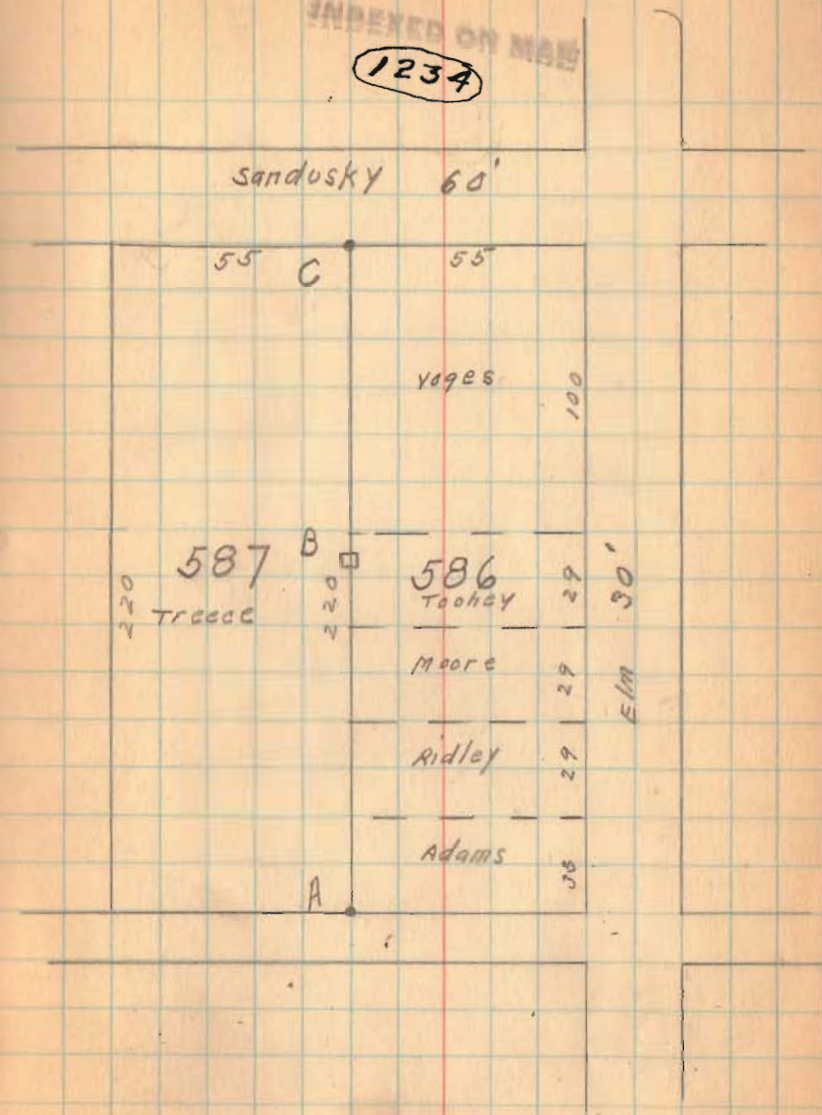

Waterbury Survey
Oct. 30 – 31 J. S. Crane
J. A. McKirahan

Survey 12276 Washington Twp.

A. = Iron Pipe found
B. Iron bar set
C. " " "
D " " "
E. Iron Bar found

B-C-D. bars ar 5/8" with Eye at top.

C.& D. set 12' from edge of Water

See Book 549 Page 65

1302
INDEXED ON MAP

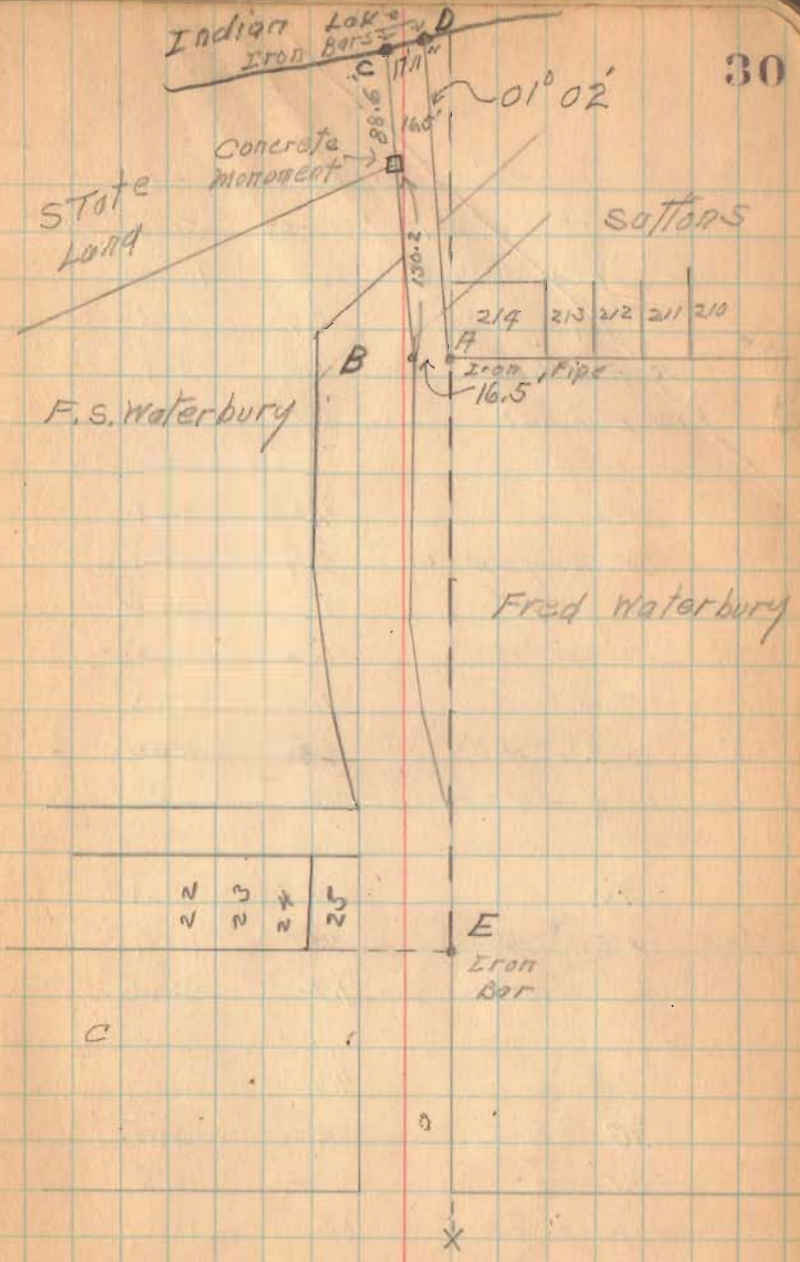

Hayes J. Lowery Survey
Rushcreek Township
V.M.S. 9887

A Corner Post
B " "
C Stake Placed
D " "
E Old Stake
F Iron Placed
G Old Hub found placed
Iron in old stake (No Angle)
See Book 314 Page 4
This was Sta. 65+25
of Pugh Road
Note Sketch - Book 314
Page 35

(1552)

INDEXED ON MAP

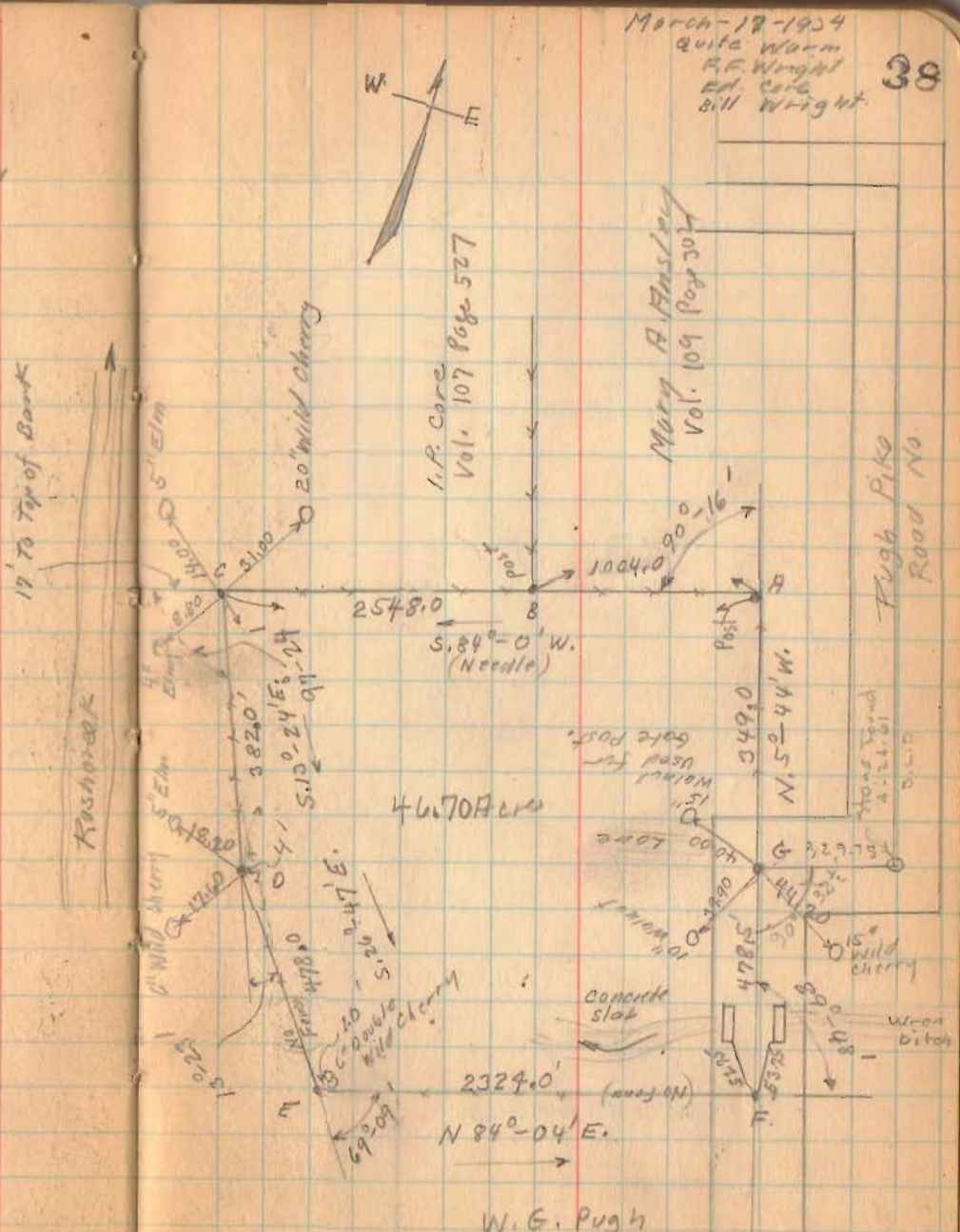

Lowery Survey (continued)

INDEXED ON MAP

(1552)

			Lat. (Cosin)		Dept (sine)		D.M.D	D.M.D. (Lat)	
Cosine	Bearing Dist	Sine	N +	S −	E +	W −		N +	S −
.9728	S 13°-24'E 382.	.2317		371.4 ~~371.6~~	88.5		88.5		32,869
.8927	S. 26°-47'E 478.	.4506		426.6 ~~426.7~~	215.4		392.4		167,359
.1034	N 84°-04'E 2324.	.9946	240.4 ~~240.3~~		2312.0 ~~2311.5~~		2919.8	701,920	
.9950	N. 5-44'W 827½	.0999	823.7 ~~823.4~~			82.6 ~~82.7~~	5149.2	4,241,396	
.1045	S. 84°-0'W. 2548'	.9945		266.2 ~~266.3~~		2533.3 ~~2534.0~~	2533.3		674,364
			1064.1 ~~1063.7~~	1064.1 ~~1064.6~~	2615.9 ~~2615.4~~	2615.9 ~~2616.7~~		4,943,316 874,592	874,592
							4360	2 (4,068,724 / 2,034,362) 46.702	

(1.3)

Hughes Survey - Bloomfield Twp.

Sec. 24 T. 7 S. R. 7 E.

Sec. 13 T. 7 S. R. 7 E.

2344
2349
2 (4693)
2346½ × 1322
1326
2 (2648)
1324 = 3,106,766

3106766 / 43560 = 71.3215
71.32

Bered St
No 5
Book C
Book 300X
U-21

2349
2374
2 (4723)
2361½ × 2668
2657
2 (5325)
2662½ = 6,287,493¾

6,287,493¾ / 43560 = 144.3409
144.34

71.32
144.34
215.66

(See Drawer R for Description and Plat)

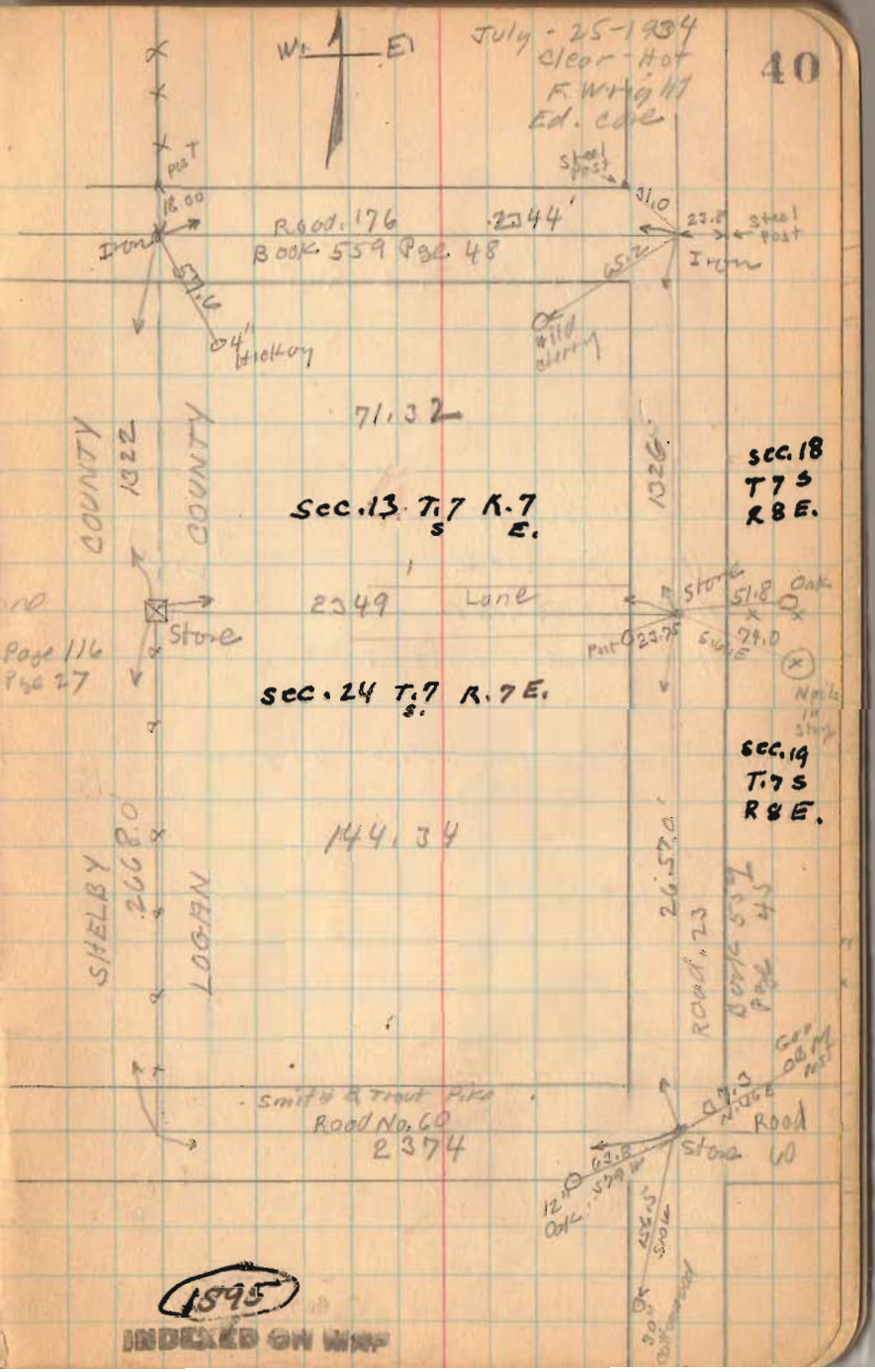

1895

INDEXED ON MAP

Shaffer Survey
Bloomfield Twp.
Sec. 24 T. 2 R. 8

F = Post
Book C Page 173
called for stone
witness to Post
O.K. same as stone.

Road 59 in Book 559

Greenville Treaty Line

(See Drawer R for Description and Plot)

1596

INDEXED ON MAP



July-27-1934
Cloudy
F. Wright
E. Carr
W. Wright

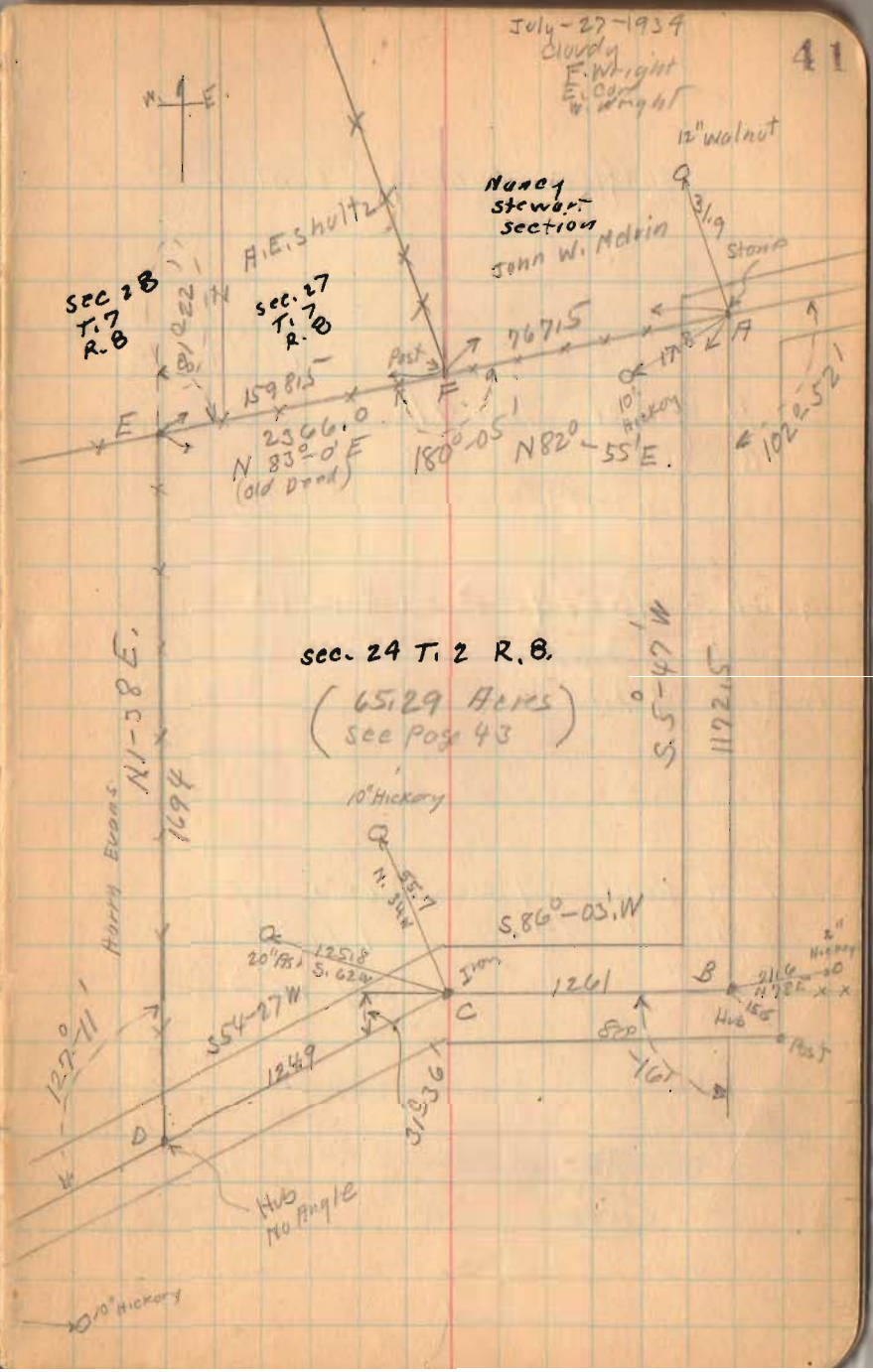

Shaffer Survey (Continued)

A } see Page 41
B

ABCD = 15.74 → see Page 43
CD TARINN 3.82
19.56

West of Road 59 65.29
East " " " 19.56
84.85

INDEXED ON MAP
1596

7-27-34

42

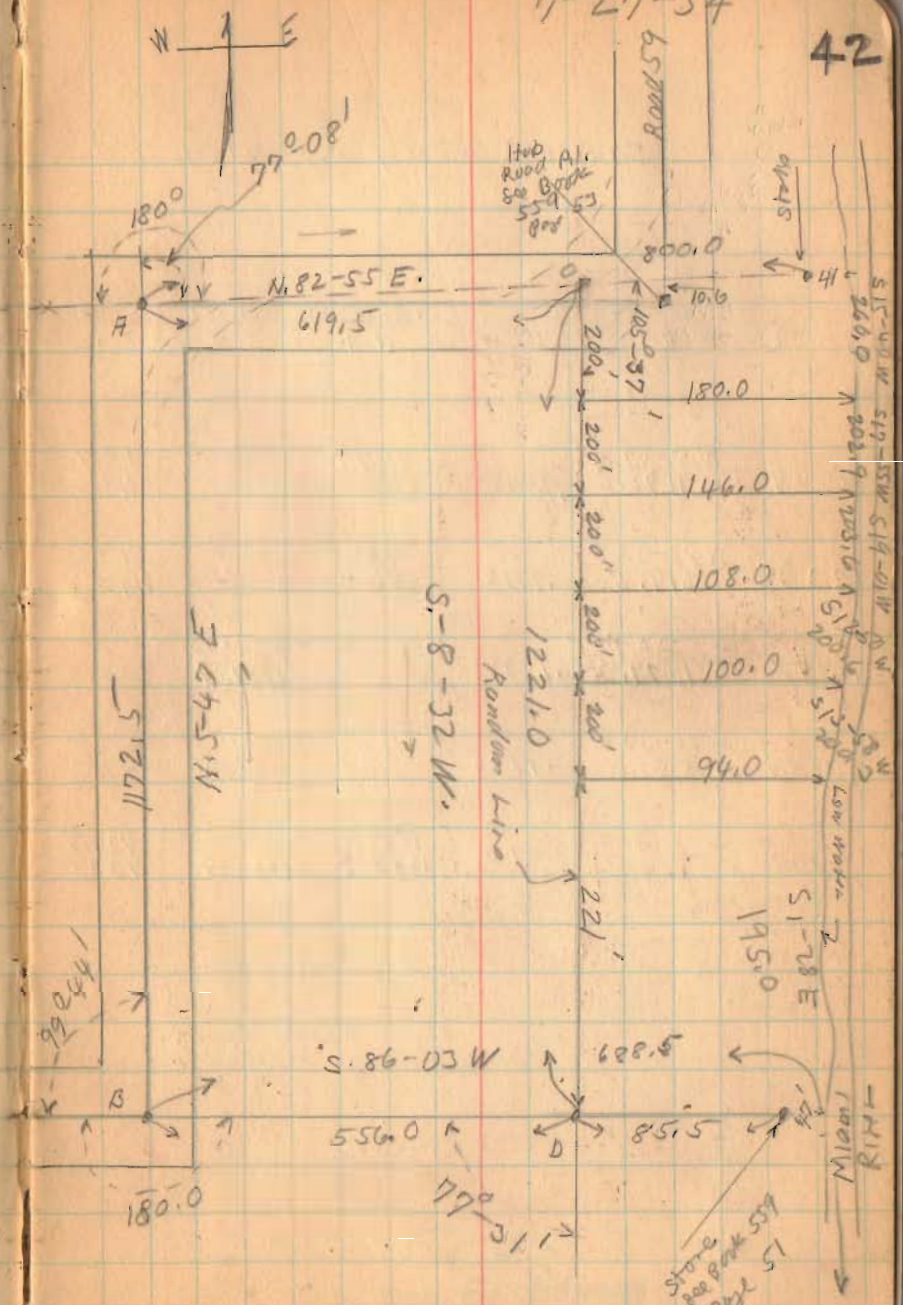

Shaffer survey (continued)

cosine	Bearing Dist	sine	Latitude N.+	(cosine) S.−	Dept E +	(sine) W −	D.M.D	(D.M.D)(Lat) N. +	S.−
.9944	N.5-47 E 1192.5	.1008	1167.5 ~~1166.5~~		118.7 ~~118.2~~		118.7	138,582	
.1233	N.82-55 E 619.5	.9924	76.8 ~~76.4~~		615.8 ~~614.8~~		853.2	65,526	
.9889	S.8-32 W. 1221.0	.1484		1206.3 ~~1207.4~~		180.7 ~~181.2~~	1288.3		1,554,076
.0689	S.86-03 W 556.0	.9976		38.0 ~~38.3~~		554.7 ~~553.8~~	553.8		21,044
			1244.3 ~~1242.9~~	1244.3 ~~1245.7~~	734.5 ~~733.0~~	734.5 ~~735.9~~		204,108	1,575,120
									204,108
									2 (1,371,012)
									(685506)
								43560	15.73705
									15.74
									(See Pg. 42)

1596

INDEXED ON MAP

Shaffer Survey (continued)

Cosine	Bearing Dist.	Sine	Lat (cosine) N +	S −	Dep (sine) E +	W −	DMD	(DMD)(Lat) N +	S −
.9996	N.1-38 E 1694.0	.0285	1692.3 ~~1693.3~~		48.0 ~~48.2~~		48.0	81,230	
.1219	N.83-0 E 1598.5	.9925	194.6 ~~194.9~~		1585.5 ~~1586.5~~		1618.5	327,220	
.1233	N.82-55 E 7671.5	.9924	94.5 ~~94.6~~		761.0 ~~761.2~~		4028.0	329,840	
.9949	S.5-49 W 1172.5	.1008		1167.0 ~~1166.5~~		118.4 ~~118.2~~	4670.6		5,450,590
.0689	S.86-03 W. 1261.0	.9976		87.0 ~~86.8~~		1259.0 ~~1258.0~~	3293.2		286,508
.5814	S.54-27 W 1249.0	.8136		727.2 ~~726.2~~		1017.1 ~~1016.2~~	1017.1		739,635
			1981.2 ~~1982.0~~	1981.2 ~~1979.6~~	2394.5 ~~2396.5~~	2394.5 ~~2392.4~~		788,290	6,496,733
									788,290
									2 (5,688,443)
								43520	2844221
									65.29

(1596)
INDEXED ON MAP

-1

Harris Survey
Harrison Township
N.E. Qr sec. 30 T 3 R. 14

A. Placed Iron Bolt
B. small stake
C Post
D Placed Angle Iron
E, Placed Hub

8.00 Acres staked first
1.24 " Added on North
9.24 Total

(1601)

INDEXED ON MAP

Aug. 24, 1934
Cool.
F. Wright
Ed Cork

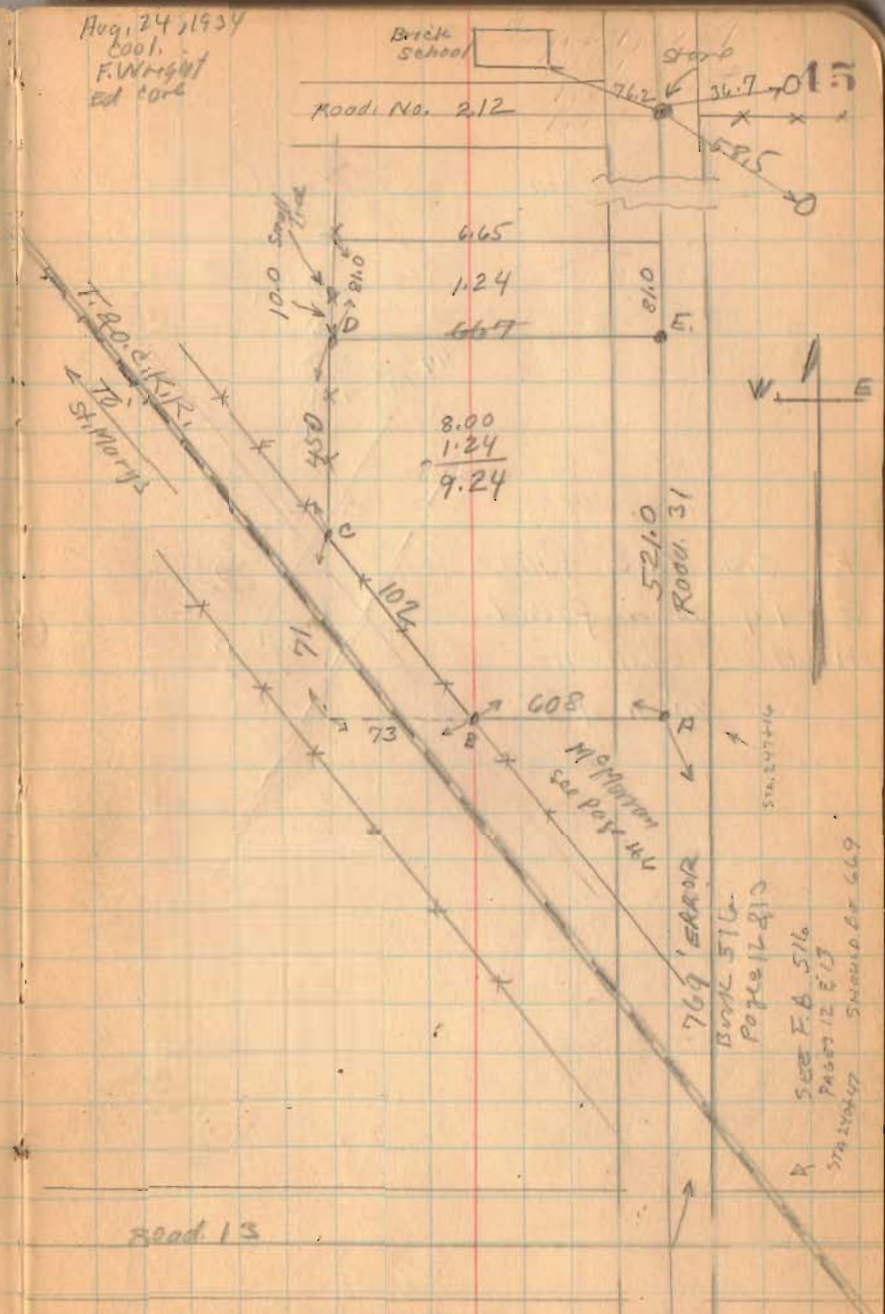

Harrison survey (continued)

F Iron Pipe found
G 1¼ Iron found.
H. Placed small iron
20' N of F

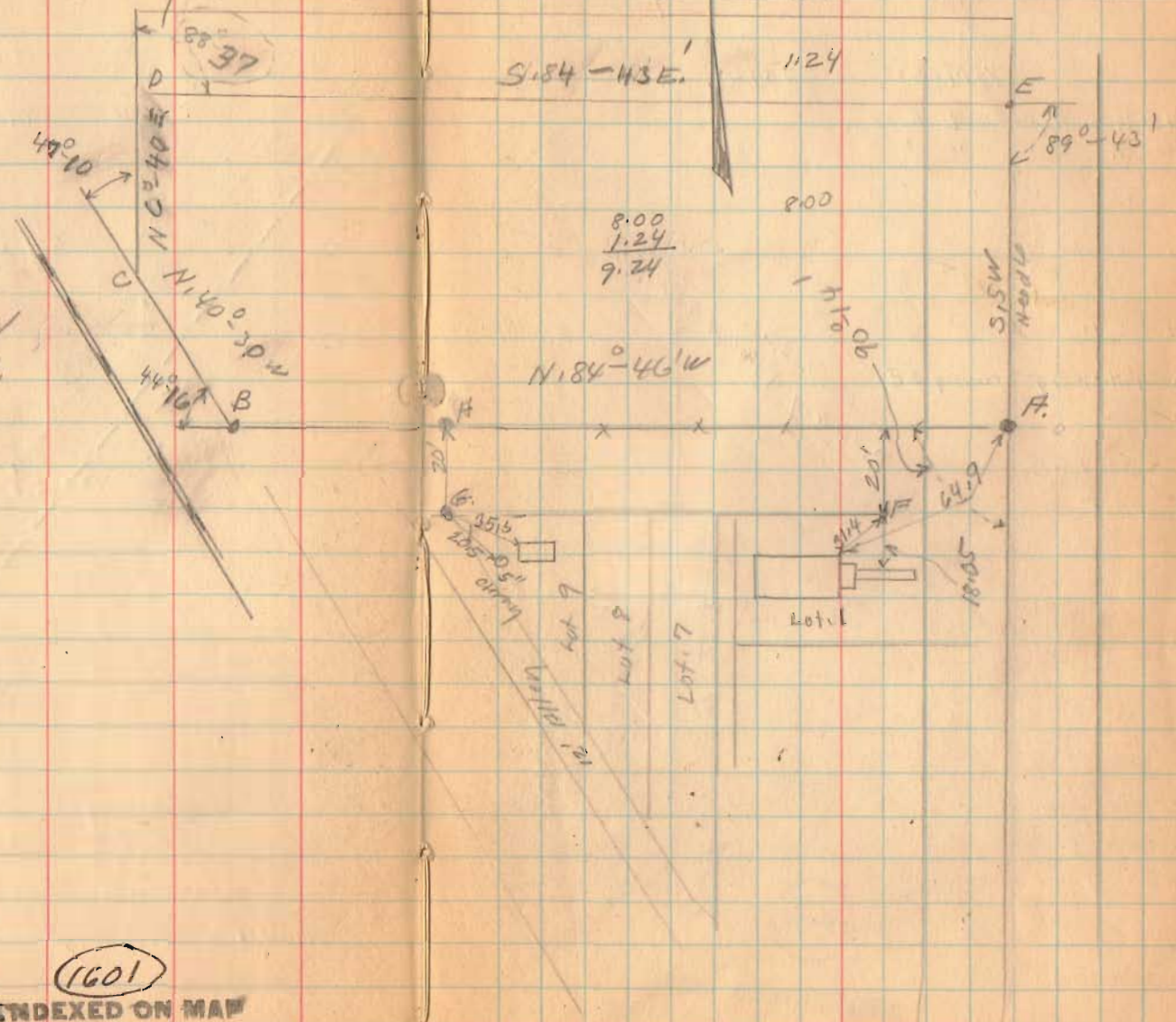

(1601)
INDEXED ON MAP

Webber survey
Rushcreek Twp.
V.M.S. 3314

A.- Hub Apparent & Road
B " " " "
C " " " "
D stake
E stone found
F " "
G 4" Hickory leaning S.E.
H. post
I stake
J post

Road 24
Ridgeway & Walnut Grove pike

T.E. Miller
51.66

John Rudas
51.76

V.M.S. 3323

V.M.S. 3314

1603

INDEXED ON MAP

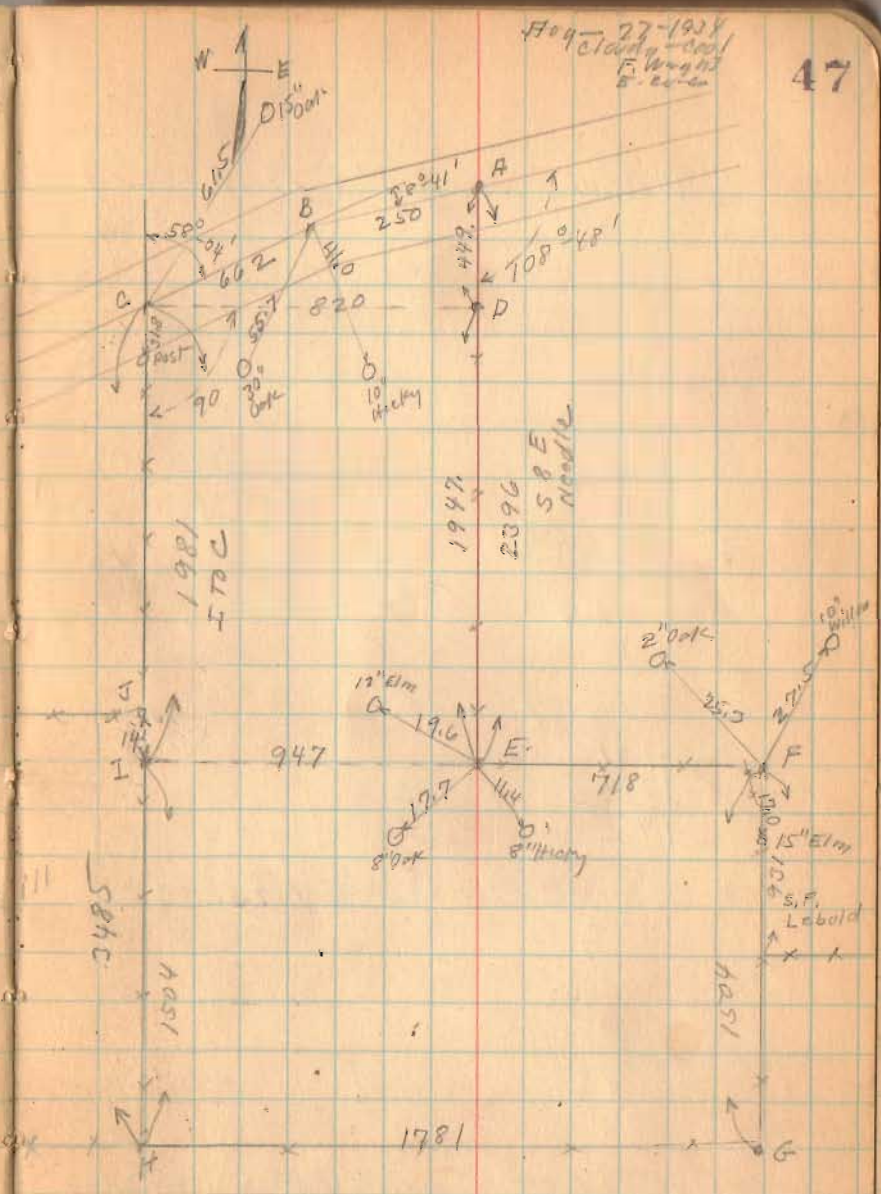

Webber survey (continued)

3181
1781
1400

8-27-34

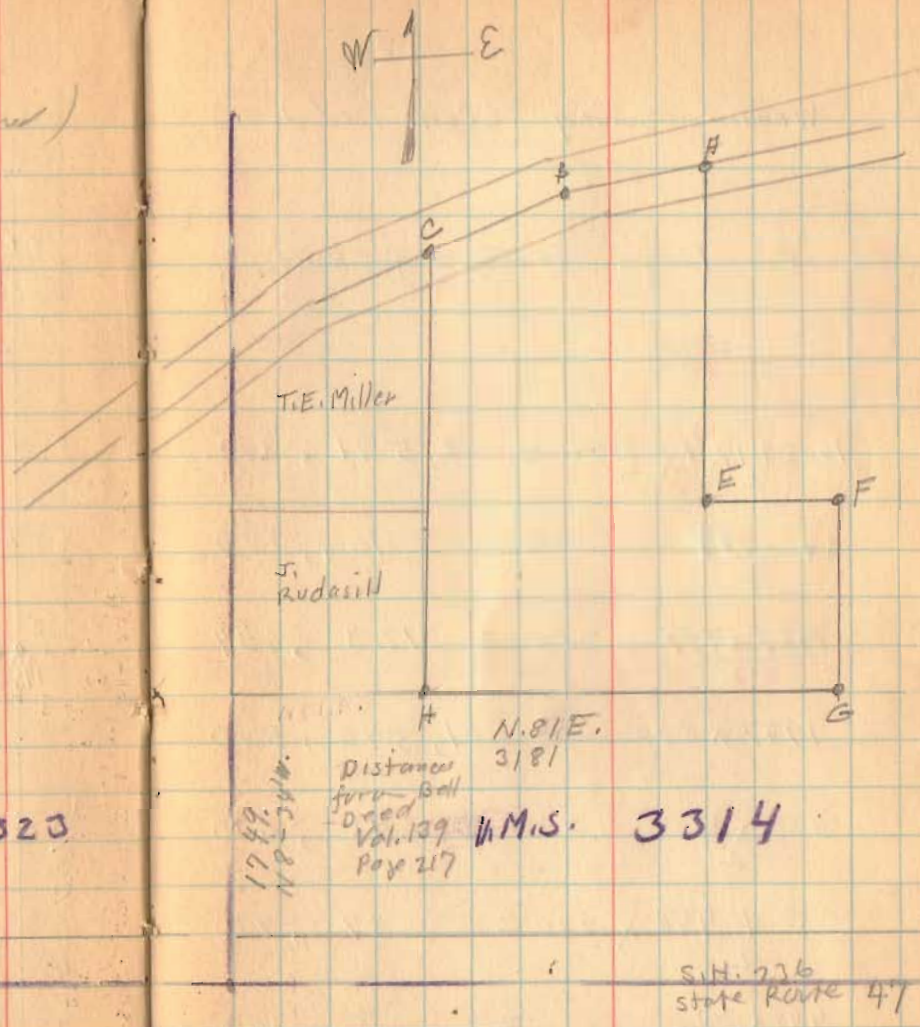

1603

INDEXED ON MAP

Webber survey (continued)

Drawn to large scale for Acres

A = $\frac{1665+1781}{2} \times 1504$ = 2,591,392

B = $\frac{34 \times 947}{2}$ = 16,099

C = $\frac{1947 \times 127}{2}$ = 123,634

D = 1947×820 = 1,596,540

E = $\frac{350 \times 560}{2}$ = 98,000

F = $\frac{350+448}{2} \times 220$ = 87,786

G = $\frac{448 \times 40}{2}$ = 8,960

43560) 4,522,405

103.82 Acres

1603

INDEXED ON MAP

8-27-34

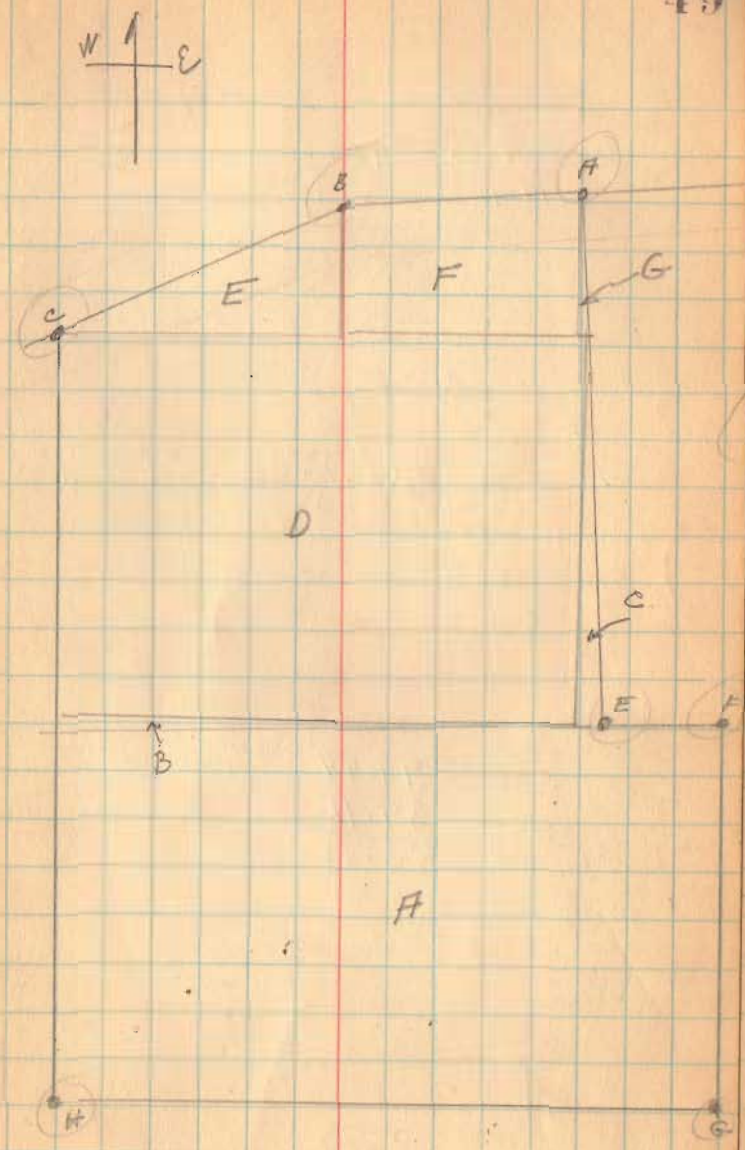

Smucker survey
V.M.S. 4492
Monroe Twp.

A - Stake
B - Stone N. side of post
C - Post
D - Stone found. (NOTE: THIS STONE REPLACED BY 5/8"x30" ROD PER (5-2-83) D.C. GLOOR)
E - 1/2" Iron 36" Long
F. - Stone West side of Post.

44.44
39.11
83.55

(1613)

INDEXED ON MAP

Sept. 27, 1934
F. Wright.
O.L.M.I.Ls
Sept - 28 - 1934

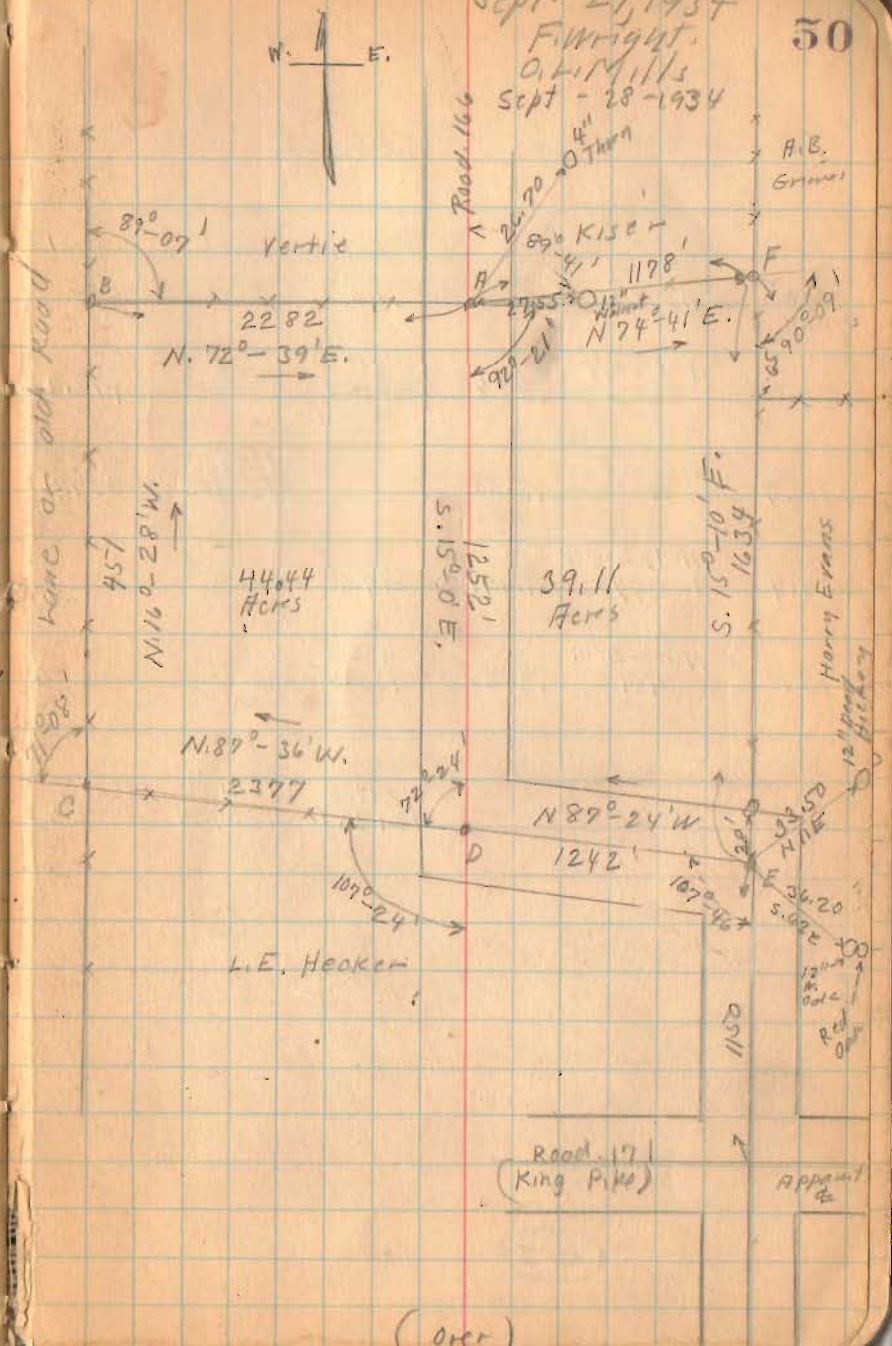

Smucker Survey (West of Road)

Cosine	Bearing Dist.	Sine	Lat. (Cosine) N +	Lat. (Cosine) S. −	Dept. E +	(Sine) W −	D.M.D.	Area (D.M.D.) N +	(Lat.) S. −
.2982	N.72°-39'E 2282	.9545	680.0 ~~680.5~~		2178.2		2178.2	1,481,176	
.9059	S.15°0'E 1252	.2588		1211.0 ~~1209.3~~	324.3 ~~324.0~~		4680.7		5,668,328
.0419	N.89°-36'W 2377	.9991	99.0 ~~99.6~~			23749	2630.1	260,380	
.9590	N.16°28'W 451	.2835	432.0 ~~432.5~~			127.6 ~~127.8~~	127.6	55,123	
			1211.0 ~~1212.6~~	1211.0 ~~1209.3~~	2502.5 ~~2502.2~~	2502.5 ~~2502.7~~		1,796,679	5,668,328 1,796,679
			(3.3)					2	3,871,649
								.43560	1,935,824
									44.4404
									44.44 Acres
									West of Road 166

(1613)

INDEXED ON MAP

Smocker Survey (East of Road.

cosine	Bearing Dist	sine	Lat. (cosine) N +	S. −	Dep. E +	(sine) W −	D.M.D.	Area (D.M.D.)·(Lat) N +	S −
.2642	N. 74-41 E. 1178	.9645	311.2		1136.6 1136.2		1136.6	353, 710	
.9652	1634 S. 15-10 E.	.2616		1577.0 ~~1577.1~~	427.7 ~~429.5~~		2700.9		4, 259, 319
.0454	N 1242 N. 87-24 W	.9990	56.4			1240.3 1240.8	1888.3	106, 500	
.9659	1252 N. 15-0' W.	.2588	1209.4 ~~1209.3~~			324.0	324.0	391, 846	
			1577.0 1576.9	1577.0 ~~1577.1~~	1564.3 ~~1563.7~~	1564.3 1564.8		852, 056	4, 259, 319
			②			(1.1)			852, 056
								2	3,407,263
								43560	1,703 631
									39.1099
									39.11

(613)
INDEXED ON MAP

Smucker survey Monroe Twp.
V.M.S. 4492 and 4479

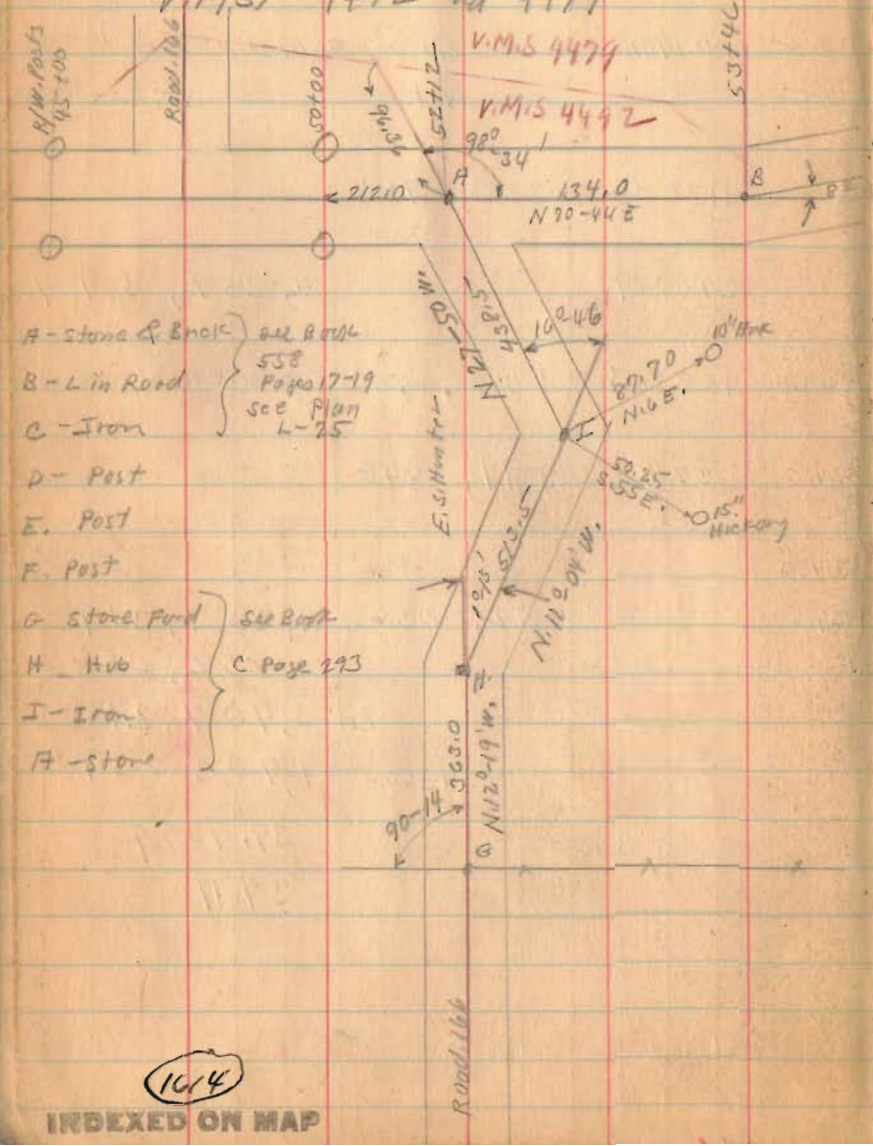

(164)

INDEXED ON MAP

Sept. 28, 1934
Clear
F. Wright
S.L. Mills

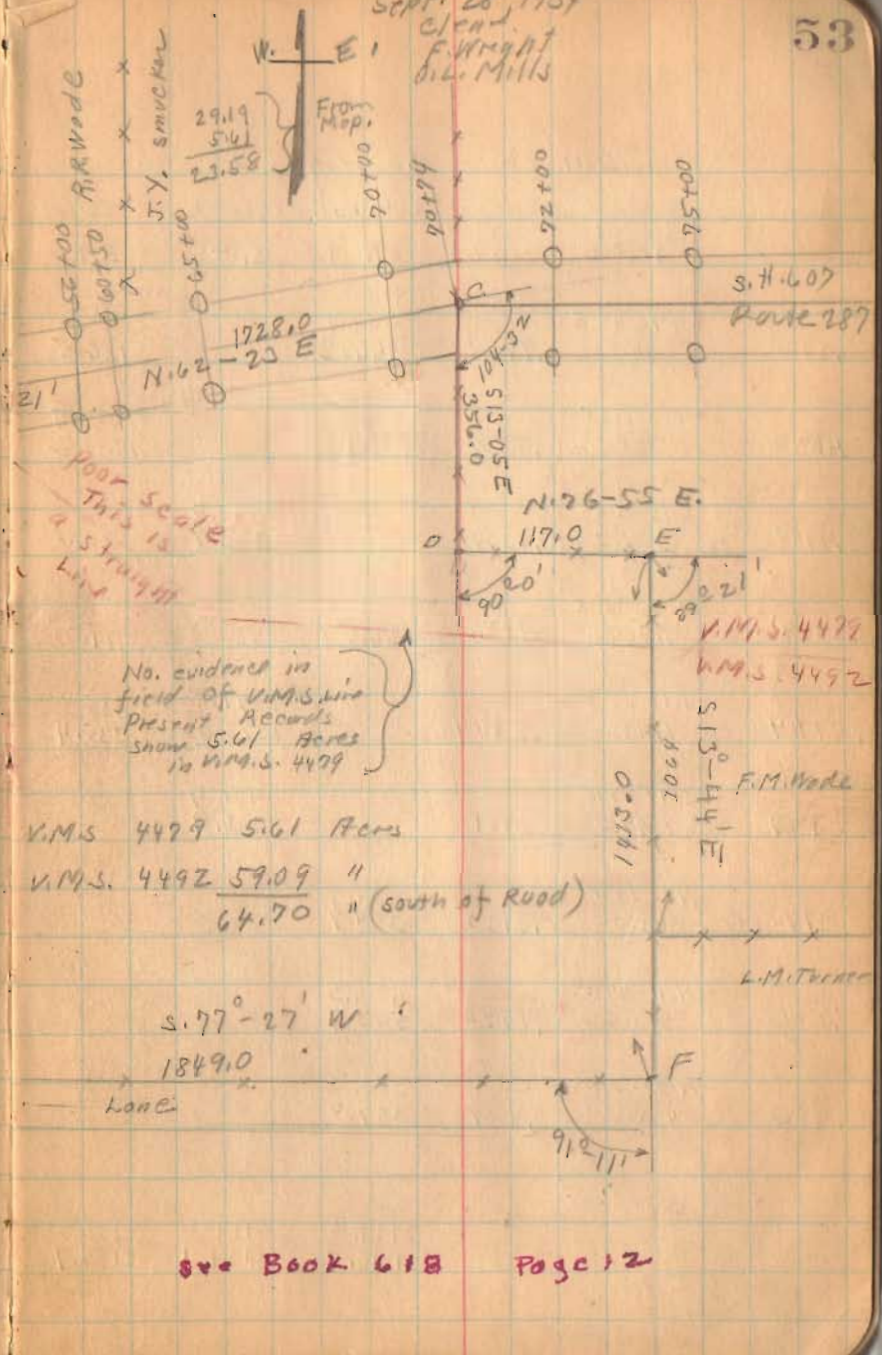

V.M.S 4479 5.61 Acres
V.M.S. 4492 59.09 "
64.70 " (south of Road)

See Book 618 Page 12

Smucker Survey

cosine	Bearing Dist	sin	Lat. (cosine) N. +	S. −	Dep E +	(sine) W. −	D.M.D	Area (Lat) (D.M.D) N. +	S. −
.3300	N.70-44 E 134.0	.9440	44.4 ~~44.2~~		126.5		126.5	5,617	
.4686	N.62-23 E 172.0	.8861	80.5 ~~80.1~~		150.5 ~~153.2~~		1783.5	1,429,475	
.9740	S.13-05 E. 356.0	.2264		346.4 ~~346.7~~	80.6		3394.6		1,175,889
.2264	N.76-55 E 117.0	.9740	26.5		114.0		3589.2	95,114	
.9714	S.13-44 E. 141.3.0	.2374		137.1.8 ~~137.6~~	335.0 ~~335.4~~		4038.2		5,539,603
.2173	S.77-27 W 184.9.0	.9761		401.4 ~~401.8~~		1805.4 ~~1804.8~~	2567.8		1,030,715
.9770	N.12-19 W. 36.3.0	.2133	354.9 ~~354.7~~			77.4	685.0	243,107	
.9814	N.11-04 W. 513.5	.1920	504.3 ~~503.9~~			98.8 ~~98.6~~	508.8	256,588	
.8843	N.27-58 W. 438.5	.4669	388.0 ~~387.8~~			205.0 ~~204.7~~	205.0	79,540	
			2119.6 ~~2118.7~~	2119.6 ~~2121.1~~ (2.9)	2186.6 2189.7 (2.2)	2186.6 ~~2185.5~~		2,109,441	7,746,207 2,109,441 2 5,636,766 43560 2818383 64.9411

(104)

INDEXED ON MAP

Mc Donald Survey
Zane and Perry Twp.
V.M.S. 3753

see Book 573
Pages: 50 to 54
for Road 153
(See Book 597 Page 5
for Heath Survey
Note Dates)

104.95
31.91
136.86



JFGHIDJ - All angles
Ran in field closed O.K.
ABCDEA - Angle at A Not ran in field.
Survey made in order to get description for
form Loan. (1615) Checked By Large Map
to scale

INDEXED ON MAP

Oct. 2, 1934
First day
F. Wright
O.L. Mills

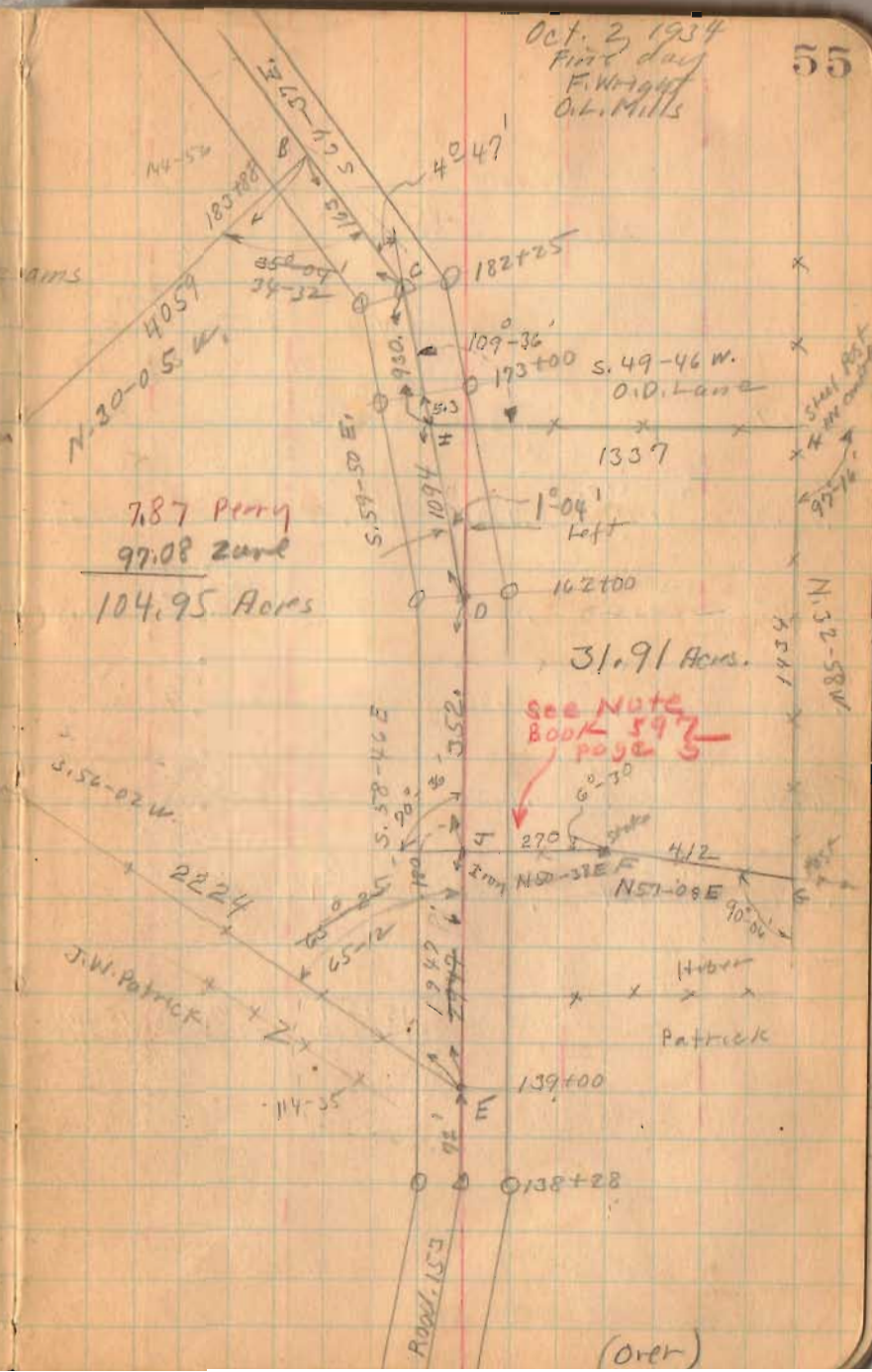

(over)

Mc Donald Survey
Zane Twp.

cosine	Bearing dist	sine	Lat. N +	cosine S −	Dept E +	(sin W −	D.M.D.	N +	Area (D.M.D)(Lat) S −
.5427	N.57-08 E 412	.8399	223.3 ~~223.6~~		346.0		346.0	77,262	
.6343	N.50-38 E. 270	.7731	171.0 ~~171.3~~		208.7		900.7	154,020	
.5185	S-58-46 E. 352	.8551		182.7 ~~182.5~~	301.0		1410.4		257,680
.5025	S.59-50 E. 1094	.8646		550.0 ~~549.7~~	945.4 ~~945.9~~		2656.8		1,461,240
.6459	S.49-46 W. 1337	.7634		864.2 ~~863.6~~		1020.7	2581.5		2,230,932
.8390	N.32-58 W. 1434	.5442	1202.6 ~~1203.1~~			780.4	780.4	938,509	
			1596.9 ~~1598.0~~	1596.9 ~~1595.8~~ (2.2)	1801.1 ~~1801.6~~	1801.1 (0.5)		1,169,791	3,949,852
									1,169,791
									2 (2,780,061
								43560	(1,390,031
									31.9107
									31.91 Acres

(1615)

INDEXED ON MAP

M^S Donald Survey

Cosine	Bearing Dist	sine	Lat. N.+	Lat. S.−	Dept E.+	Dept W.−	D.M.D.	Area (D.M.D)(Lat.) N.+	Area (D.M.D)(Lat.) S.−
.5185	S.58-46 E 2299	.8551		1190.0 ~~1192.0~~	1969.0 ~~1965.9~~		1969.0		2,343,110
.5025	S.59-50 E 2024	.8646		1015.0 ~~1017.1~~	1753.0 ~~1750.0~~		5691.0		5,776,365
.4287	S.64-37 E 163	.9035		69.9	148.0 ~~147.3~~		7592.0		530,681
.8653	N 30-05 W 4059	.5013	3516.3 ~~3512.3~~			2030.0 ~~2034.8~~	5710.0	20,078,073	
.5587	S.56-02 W 2224	.8294		1241.4 ~~1242.5~~		1840.0 ~~1844.6~~	1840.0		2,284,176
			3516.3 ~~3512.3~~	3516.3 ~~3521.5~~	3870.0 ~~3863.2~~	3870.0 ~~3879.4~~		20,078,073	10,934,332
				(9.2)				10,934,332	
							2	9,143,741	
							43560	4,571,870	
								104.9556	
								104.95	

Hathaway Survey
V.M.S. 3326
V.M.S. 3437
Jefferson Twp.

162.40
41.25
203.65
101.87
305.52

W. & L. Williams

G.W. Ansley

G.W. Ansley

W. Eastin

W. Eastin

C.C. Kirk

(116)
INDEXED ON MAP

Oct. 6, 1934
Obs.
F. Wright
O. Hinkle

R.W. Emerine
1879
20321
S 85-57 W
Iron
Stone
153
25°56'
N10-01E
152
190+00
188+00
5°-35' Right
186+00
8°-54' Right
124+00
2°-12' Right
172+00
3°-01' Right
N4-10E
N9-32E
N11-40W
N4-40W
N4-38W
N3°0'W
232'
162.40
2007
S 6-13 E
Road. 127
V.M.S. 3326
V.M.S. 3437
41.25
4937
151+86
1°58' Right
See Page 59
142+84
8°-38' Left
1731
N84-36 E
S. Garman
140+25
1°50' Left
135+00
4°-49' Right
A
B
C
D
E
W.
E
Road

Hathaway survey

A - Small Iron
B - Stone
C - Post
D - Post
E - Iron

(1616)
INDEXED ON MAP

10-6-34
Oct. 12-1934
clear
F. Wright
C. Richardson

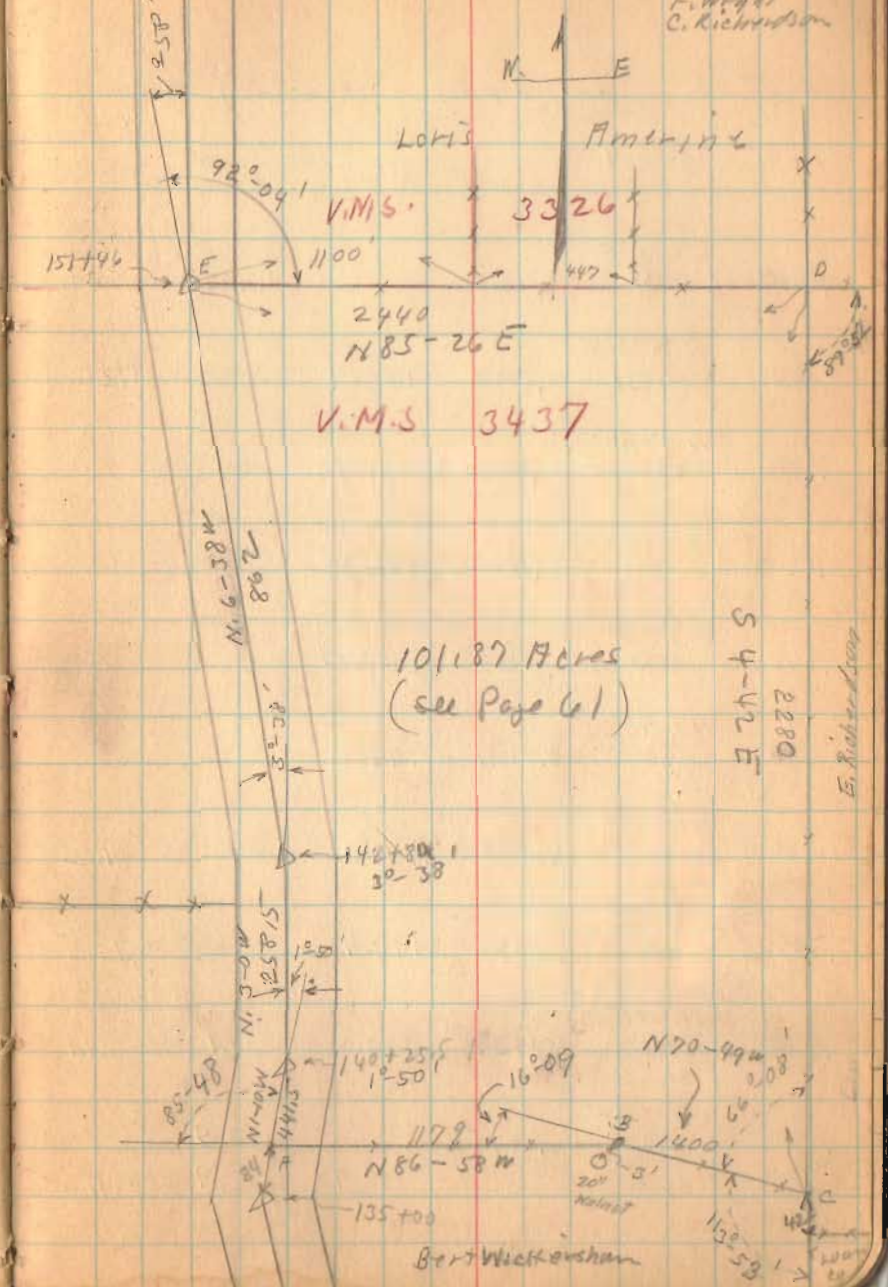

Hathaway Survey (West of Road)

Cosine	Bearing Dist.	Sine	Lat (Cosine) N +	S −	Dep (Sine) E +	N −	D.M.D.	Prod. (DMD)(Lat) N +	S −
.9941	S-6-13 E 4937	.1083		4907.4 ~~4907.9~~	534.4 ~~534.7~~		534.4		2,622,515
.0941	N. 84-36 E 1731	.9956	162.9		1723.4		2792.2	454,849	
.9986	N 3-0 W 232	.0523	231.7			12.1	4503.5	1,043,461	
.9933	N 6-38 W 862	.1155	856.2			99.6	4391.8	3,760,259	
.9967	N. 4-40 W 2054	.0814	2047.2			167.2	4125.0	8,444,700	
.9996	N. 1-40 W 200	.0291	199.9			5.8	3952.0	790,005	
1.0000	N 0-32 E 1200	.0093	1200.0		11.2		3957.4	4,748,880	
.9990	N 4-26 E 200	.0273	199.4		15.5		3984.1	794,430	
.9848	N 10-01 E 156	.1739	153.6	27.1	27.1		4026.7	618,501	
.0706	S 85-57 W 2032	.9975		143.5		2026.9	2026.9		290,860
			5050.9	5050.9	2311.6	2311.6		20,655,085	2,913,375
								2,913,375	
								2 17,741,710	
								43560	203.6468

(1616)

INDEXED ON MAP

Hathaway Survey (East of Road)

Cosine	Bearing Dist	Sine	Lat (Cosine) N +	S. —	Lat E +	Sine W —	D.M.D.	Area (Lat)(D.M.D) N +	S. —
.0796	N.85-26 E. 2440.0	.9968	194.2		2433.0 ~~2432.2~~		2433.0	472,489	
.9966	S.4-42 E. 2280.0	.0819		2272.2	187.3 ~~186.7~~		5053.3		11,482,108
.3286	N.70-49 W 1400.0	.9445	460.0			1321.7 ~~1322.3~~	3918.9	1,802,694	
.0529	N.86-58 W. 1179.0	.9986	62.4			1177.0 ~~1177.3~~	1420.2	88,620	
.9998	N1-40 W 441.5	.0204	441.4			9.0	234.2	103,376	
.9986	N3-0 W 258.5	.0523	258.1			13.4 ~~13.5~~	211.8	54,666	
.9933	N6-38 W. 862.0	.1155	856.1 ~~856.2~~			99.2 ~~99.6~~	99.2	84,925	
			2272.2 ~~2272.3~~	2272.2	2620.3 ~~2618.9~~	2620.3 ~~2621.7~~		2,606,770	11,482,108
			(0.1)			(2.8)			2,606,770
								2	8,875,338
								43560	4,437,669
									101.8748
									101.87

(1616)

INDEXED ON MAP

Mc Pherson Survey
Harrison Twp
Sec. 7 - T. 2 R. 15

A. ℄ Road 91
B - Square Concrete Post
C " " "
D Point in fence line
E Round Concrete Post
F Point in fence line
G " " "
H. Concrete Post concrete
I cross in concrete see Book Page
J cross in concrete
K " " "
L. R.R. Spike at P.T.
M. Stone
N Post
O - Stone see Book Page

(1617)
INDEXED ON MAP

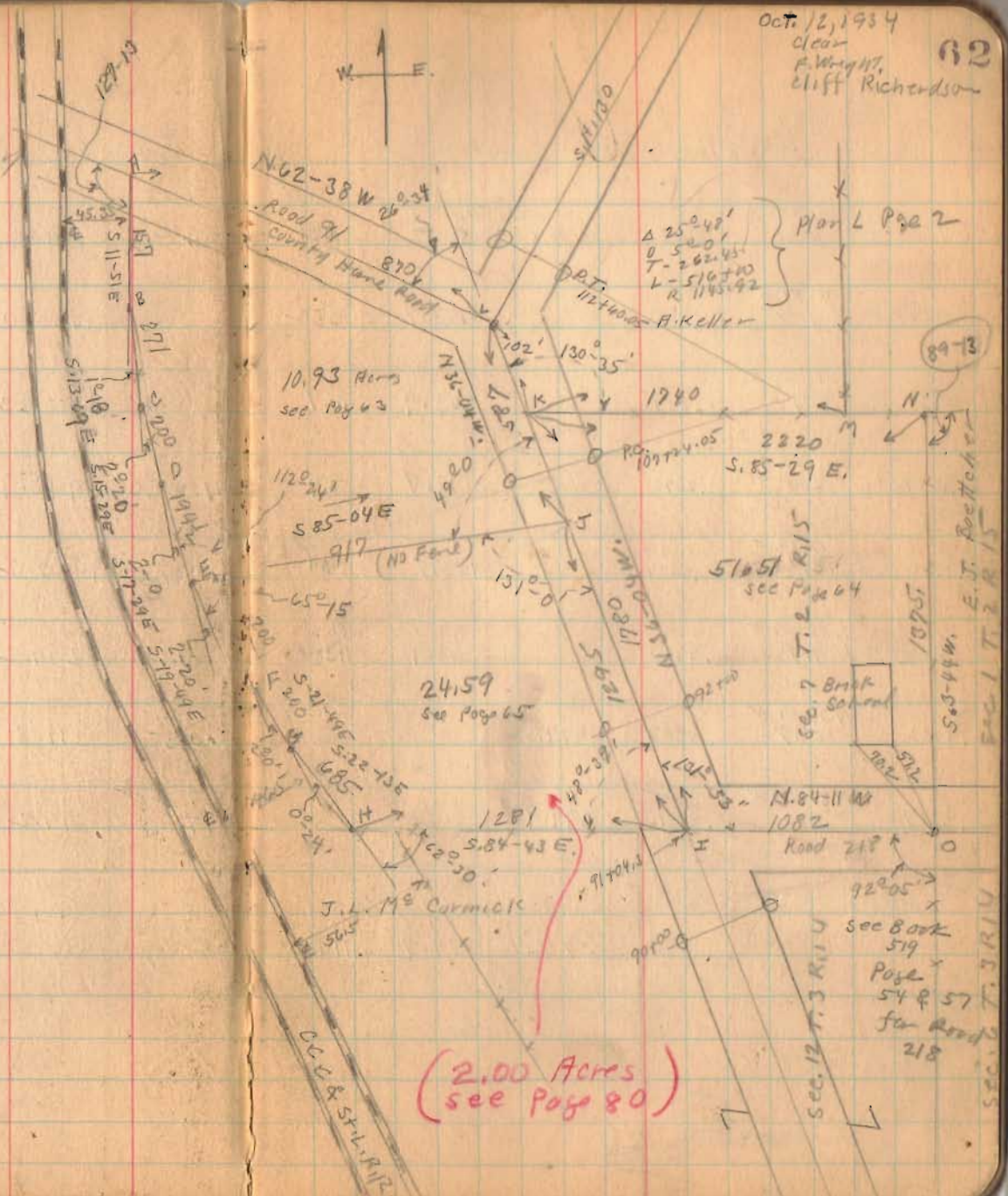

Mc Pherson Survey

Cosine	Bearing Dist	Sine	Lat (Cosine) N.+	S.−	Dep (Sine) E.+	W−	D.M.D.	Area (D.M.D)(Lat.) N.+	S.−
.9787	S 11-51 E 157	.2054		153.7	32.2		32.2		4,949
.9738	S. 13-09 E. 271	.2275		263.9	61.7		1261		33,278
.9637	S 15-29 E 200	.2670		192.7	53.4		241.2		46,479
.9538	S 17-29 E 194½	.3004		185.5	58.4		353.0		65,482
.0860	S. 85-04 E 917	.9963		78.6 ~~78.9~~	913.0 ~~913.6~~		1324.4		104,098
.8083	N 36-04 W 587	.5887	474.5			345.9 ~~345.6~~	1891.5	897,517	
.4597	N 62-38 W 870	.8881	399.9			772.8 ~~772.6~~	772.8	309,043	
			874.4 ~~874.7~~ (0.3)	874.4 ~~874.7~~	1118.7 ~~1119.3~~	1118.7 ~~1118.2~~ (111)		1,206,560	254,286
								254,286	
							2	952,274	
							43560	476,137	
								10.9306	
								10.93	

(1617)

INDEXED ON MAP

Mc Pherson survey

Cosine	Bearing Dist.	sine	Lat. (cosine) N +	S −	DPM E +	(sin) W. −	D.M.D.	Area (D.M.D.)(Lat.) N. +	S −
.0787	S 85-29 E 2220	.9969		174.7	2213.4 ~~2213.1~~		2213.4		386,681
.9979	S. 3-44 W. 1375	.0651		1372.9 ~~1372.1~~		89.5	4337.3		5,954,679
.1013	N 84-11 W 1082	.9949	109.6			1076.2 ~~1076.5~~	3171.6	347,607	
.8083	N 36-04 W 1780	.5887	1438.0 ~~1438.8~~			1047.7 ~~1047.9~~	1047.7	1,506,593	
			1547.6 ~~1548.4~~	1547.6 ~~1546.8~~	2213.4 ~~2213.1~~	2213.4 ~~2213.9~~		1,854,200	6,341,360
			(1.6)			(0.8)			1,854,200
								2	4,487,160
								43560	2,243,580
									51.5055
									51.51

(167)

INDEXED ON MAP

Mc Pherson Survey

Cosine.	Bearing Dist.	Sine.	Lat (Cosine) N. +	S. −	Dept. (Sine) E. +	W. −	D.M.D.	Area (D.M.D)(Lat.) N. +	S. −
.9408	S 19-49 E 200	.3390		188.0 ~~188.2~~	67.8		67.8		12,746
.9284	S 21-49 E 200	.3716		185.7	74.3		209.9		38,978
.9258	S 22-13 E 685	.3781		634.2	259.0		543.2		344,497
.0921	S 84-43 E 1281	.9958		118.0	1275.2 ~~1275.6~~		2077.4		245,133
.8083	N 36-04 W 1295	.5887	1047.0 ~~1046.8~~			762.7 ~~762.4~~	2589.9	2,711,625	
.0860	N 85-04 W 917.	.9963	78.9			913.6	913.6	72,083	
			1125.9 ~~1125.7~~	1125.9 ~~1126.1~~ (0.4)	1676.3 ~~1676.7~~	1676.3 ~~1676.0~~ (0.7)			
								2,783,708	641,354
								641,354	
							2	2,142,354	
							43560	1,071,177	
								24.5908	
								24.59	

INDEXED ON MAP

Holy Cross Survey Perry Twp
East Liberty V.M.S. 4689

Road 12 East Liberty & Walnut Grove Pike 48'
see Book 574 Pages 10-13

A - ℄ Road 12
B Iron Found Sta. 13+91 Road 12
C " " Sta. 18+85 Road 12
D Iron Placed
E Iron Found
F Pipe Found
G Point
H Post
I Post
J Painted stone with cross
K Point ℄ Road

AB FDKJIHA = 14.05 Acres



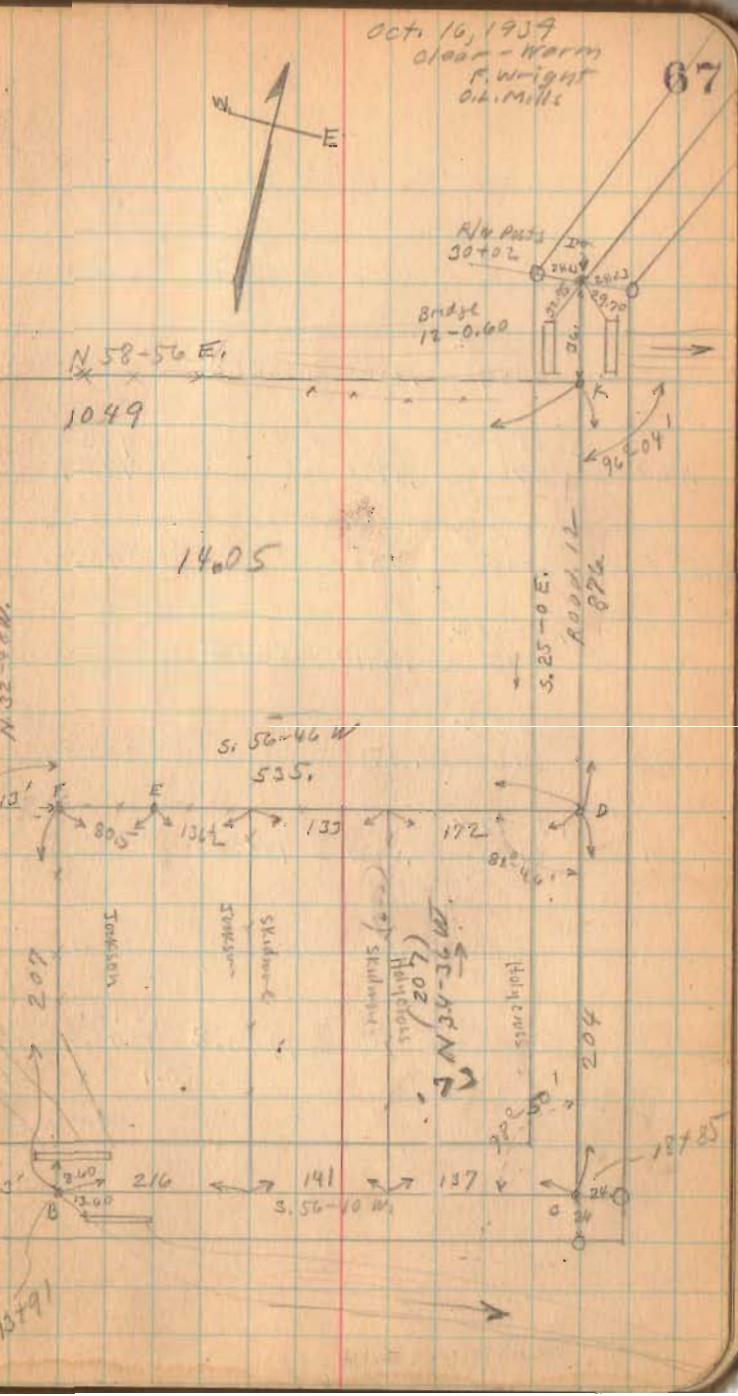

(148)
INDEXED ON MAP

Holy Cross Survey

Cosine	Bearing Dist	Sine	Lat (cosine) N.+	S.−	Dept E.+	W −	D.M.D.	Area (DMD)(Lat.) N.+	S.−
.5760	N.58-56 E. 1050	.8566	541.8		899.8 ~~899.4~~		899.8	487,512	
.9063	S. 25-0 E 876	.4226		793.8 ~~793.9~~	370.2		2169.9		1,722,467
.5480	S.52-46 W 535	.8364		293.2		447.2 ~~447.5~~	2092.8		613,609
.8406	N.32-48 N. 676	.5417	568.2			366.0 ~~366.2~~	1279.6	727,069	
.5223	S.58-31 W 396	.8528		206.8		337.7	575.9		119,096
.8391	N.32-57 N. 219	.5439	183.8			119.1	119.1	21,891	
			1293.8	1293.8 ~~1293.9~~ (0.1)	1270.0 ~~1269.6~~ (0.9)	1270.5		1,236,472	2,455,172
									1,236,472
									2 (1,218,700)
									609,350
								Lane 207x13	2691
								43560	612041
									14.05052

(16.8)

INDEXED ON MAP

Fowble Survey
Bloomfield Twp
Sec. 14 T. 7 R. 8

A. Steel Post
B. stake
C. Post
D. Stake
E. stake
F. stake
G. stake
H. stake
I. Stone (Cor 4 Sec. 1 1.0' N. of Fence)
J. stake
K. stake



(See Drawer R for Description and Plat)

1631
INDEXED ON MAP

Jan. 5, 1935
Warm-Nice day
F. Wright
E. Core

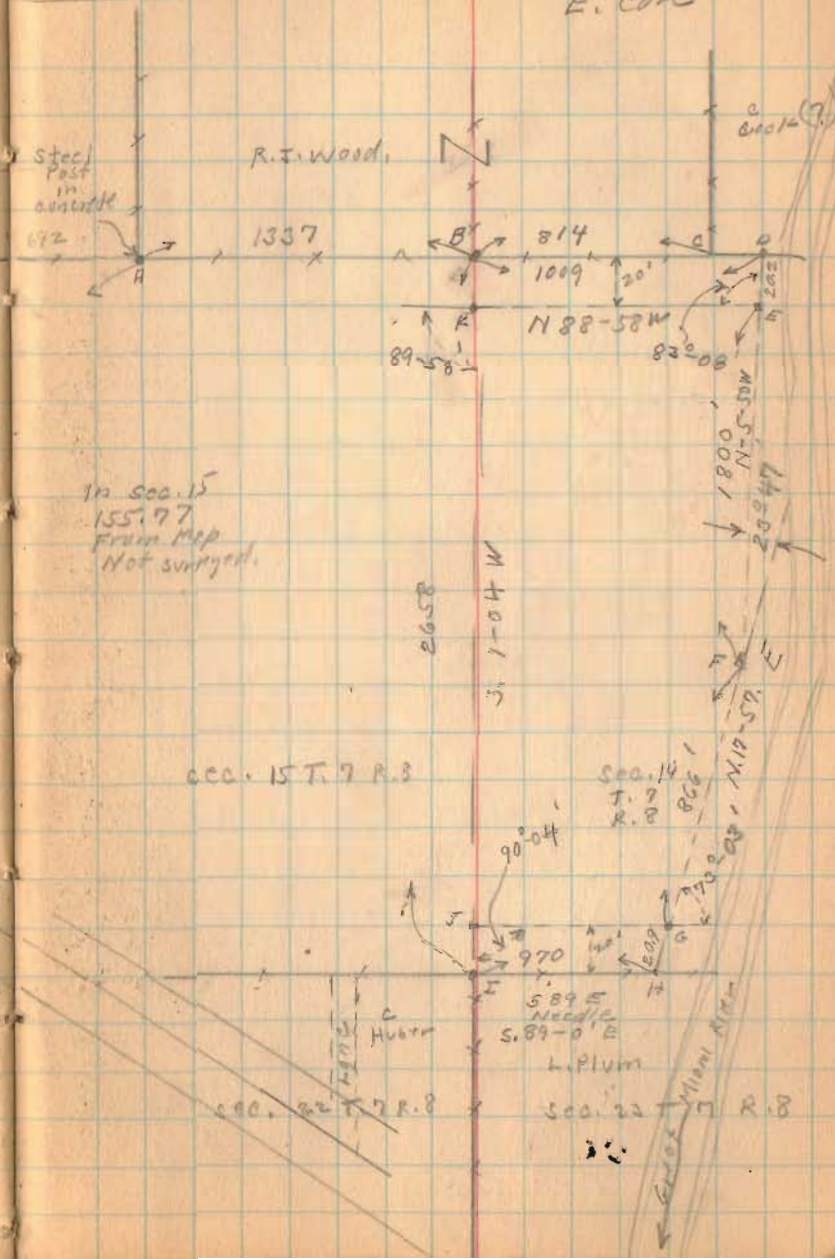

Fowble survey

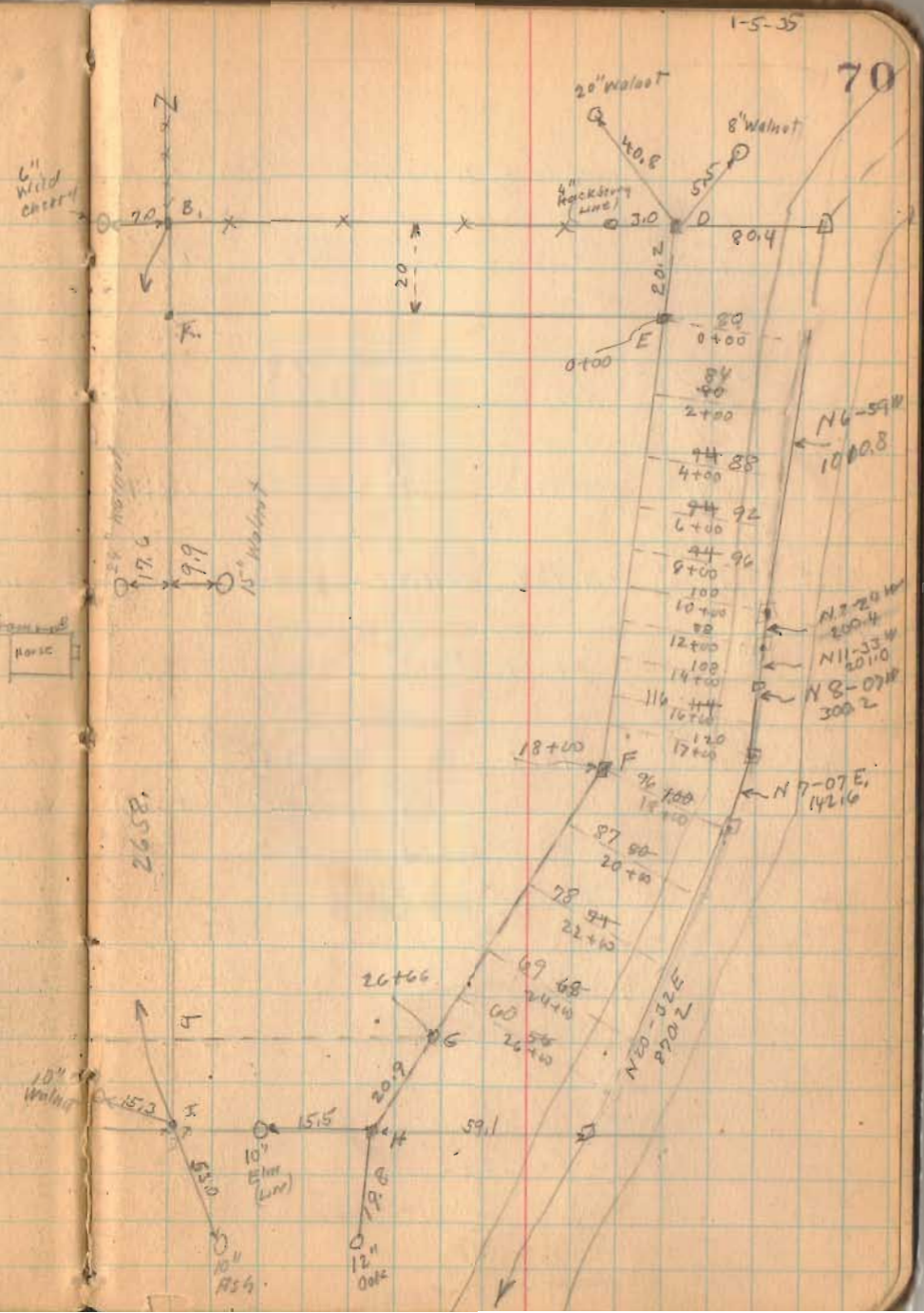

INDEXED ON MAP (1631)

Fowble Survey (Inside Random Line

Cosine	Bearing Dist.	Sine	Latitude (cos) N+	Latitude (cos) S−	Departure (Sin) E+	Departure (Sin) W−	D.M.D.	Double Area N+	Double Area S−	Area (DMD x Lat)
.01745	S 84°-00'E 970'	.99985		16.5 ~~16.4~~	969.9		969.9			16,003
.95133	N 17°-57'E 887'	.30819	844.1 ~~843.8~~		273.4		2213.2	1,868,162		
.99482	N 5°-50'W 1820'	.10164	1811.2 ~~1810.6~~			185.0	2301.6	4,168,658.		
.01803	N 88°-58'W 1009'	.99984	18.2			1008.8	1107.8	20,162		
.99983	S 1°-04'W 2658'	.01862		2657.0 ~~2657.6~~		49.5	49.5			131,521
			~~2672.6~~ 1.9 2673.5	~~2674.5~~ 2673.5	1243.3	1243.3		6,056,982 147,524		147,524
								2 5,909,458 2,954,729.		

59. ft.

67.8312 Acres

67.83

1631

INDEXED ON MAP

Fawble Survey (Total)

Cosine	Bearing Dist	Sine	Lat (cos) N.+	S.−	Dept. E+	(sine) W.−	D.M.D.	Area (D.M.D.)(Lat) N.+	S.−
.01745	S 89-00 E 1029.1	.99985		18.0	1029.3 ~~1028.9~~		1029.0		18,527
.93647	N 20-32 E 870.2	.35075	815.0 ~~814.9~~		305.2		2363.8	1,926,497	
.99230	N 7-07 E 142.6	.12389	141.5		17.7		2686.7	880,168	
.98998	N 8-07 W 300.2	.14118	297.4 ~~297.2~~			42.3 ~~42.4~~	2662.1	791,909	
.97975	N 11-33 W 201.0	.20022	197.0 ~~196.9~~			40.2	2579.6	508,181	
.99912	N 2-24 W 200.4	.04187	200.4 ~~200.2~~			8.4	2531.0	507,212	
.99258	N 6-59 W 1010.8	.12158	1003.6 ~~1003.3~~			122.8 ~~122.9~~	2399.8	2,408,439	
.01803	N 88-58 W 1089.4	.99984	19.6			1089.0 ~~1089.2~~	1188.0	23,285	
.99983	S 1-04 W 2658.0	.01862		2656.5 ~~2657.5~~		49.5	49.5		131,497
			2674.5 ~~2673.6~~	2674.5 ~~2675.5~~	1352.2 ~~1351.8~~	1352.2 ~~1352.6~~		6,545,491 150,024	150,024
							2	6,395,467	
							43560	3,197,733	
								13.4098	= 73.41 Acres

(1601)

(1.9)

(68)

INDEXED ON MAP

March. 30. 1935
F. Wright
E. Core

Barns Survey
for
Lakeview Bank
V.M.S. 12277 Stokes Twp

HARDIN
LOGAN

See Book 588 Page 41 for survey Road 250

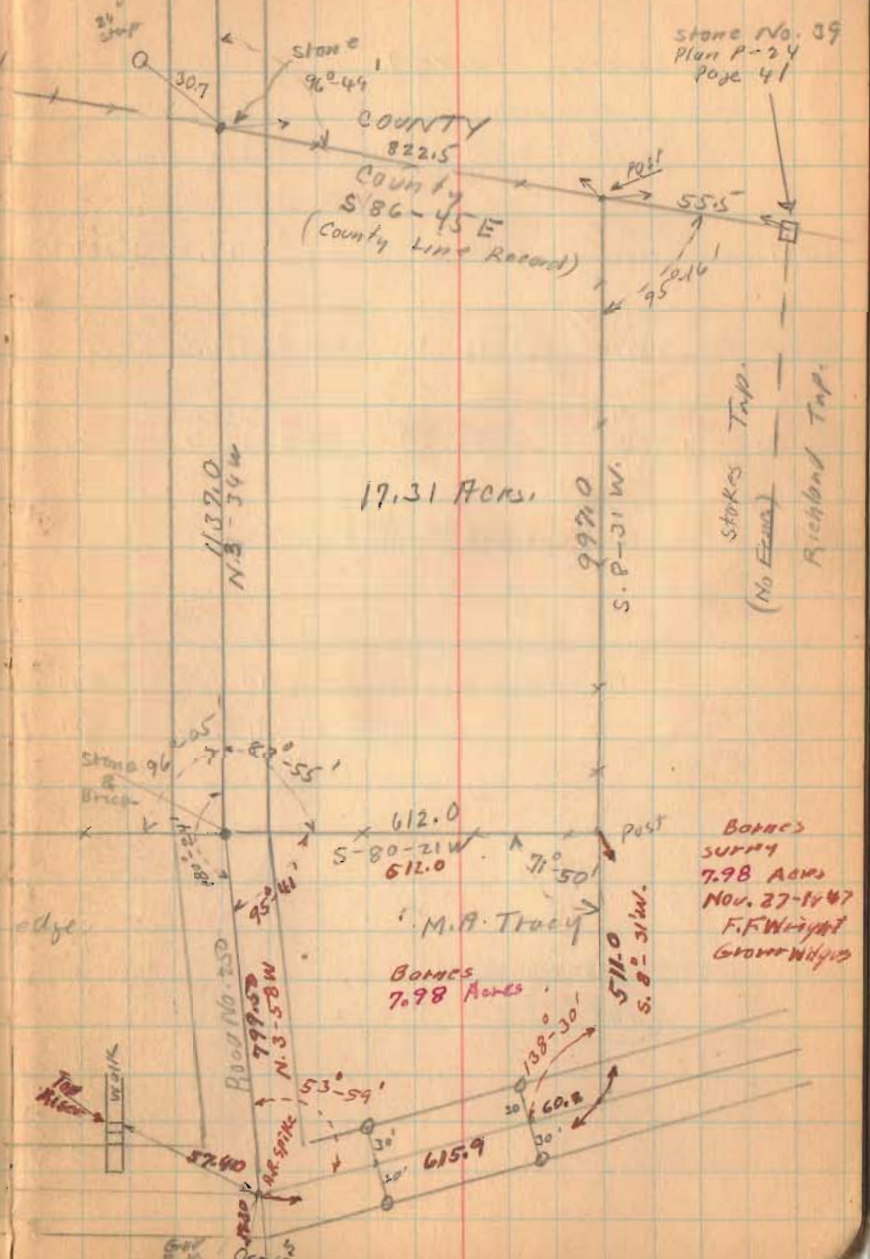

INDEXED ON MAP
(1642)

Barnes Survey

Cosine	Bearing Dist	Sine	Lat (cosine) N +	S −	Dep E +	W −	D.M.D	Double Area (D.M.D. Lat.) N +	S −
.0569	S. 86-45 E 822.15	.9984		46.6	821.4 ~~821.2~~		821.4		38,277
.9890	S. 8-31 W. 997.0	.1481		986.0		147.7	1495.1		1,474,169
.1676	S. 80-21 W 612.0	.9858		102.4 ~~102.6~~		603.0 ~~603.3~~	744.4		76,227
.9981	N. 3-34 W. 1137.0	.0622	1135.0 ~~1134.8~~			70.7	70.7	80,245	
			1135.0 ~~1134.8~~	1135.0 ~~1135.2~~	821.4 ~~821.2~~	821.4 ~~821.7~~		80,245	1,588,673 80,245
				0.4		0.5			2 1,508,428
								43520	754,214
									17.31 437
									17.31 Acres

INDEXED ON MAP
1642

Pearce Survey
Williams St. Bellefontaine

Iron at H.
Elec. Light Pole N.E. 20.85
Hickory N.E. 12.4
Maple S.W. 30.0'
Top Hydrant S. 46.4
S.W. Cor. Fd. 2 Story Frame W. of N. 44.0
S.W. Cor. 1½ Frame N.W. 61.4
Elec. Pole S.E. 25.9

Iron at B. (2.00' South of ℄ of Williams)
Top Hyd. S.E. 20.9

Iron at C (2.00' south of ℄ of Williams)
Top Hyd. N.W. 25.18
S.W. Cor. Store Fd. N.E. 38.15
Tel Pole S.E. 21.15
E. Edge of walk W. 17.6

D- Hub found
E " " 11" S of S. side of walk
F " " 11" " " " " "
G " " Placed ¼" Iron 36" Long
H. Iron found (See Next Page)

May-28-1932
cool
Wright
Bill Wright

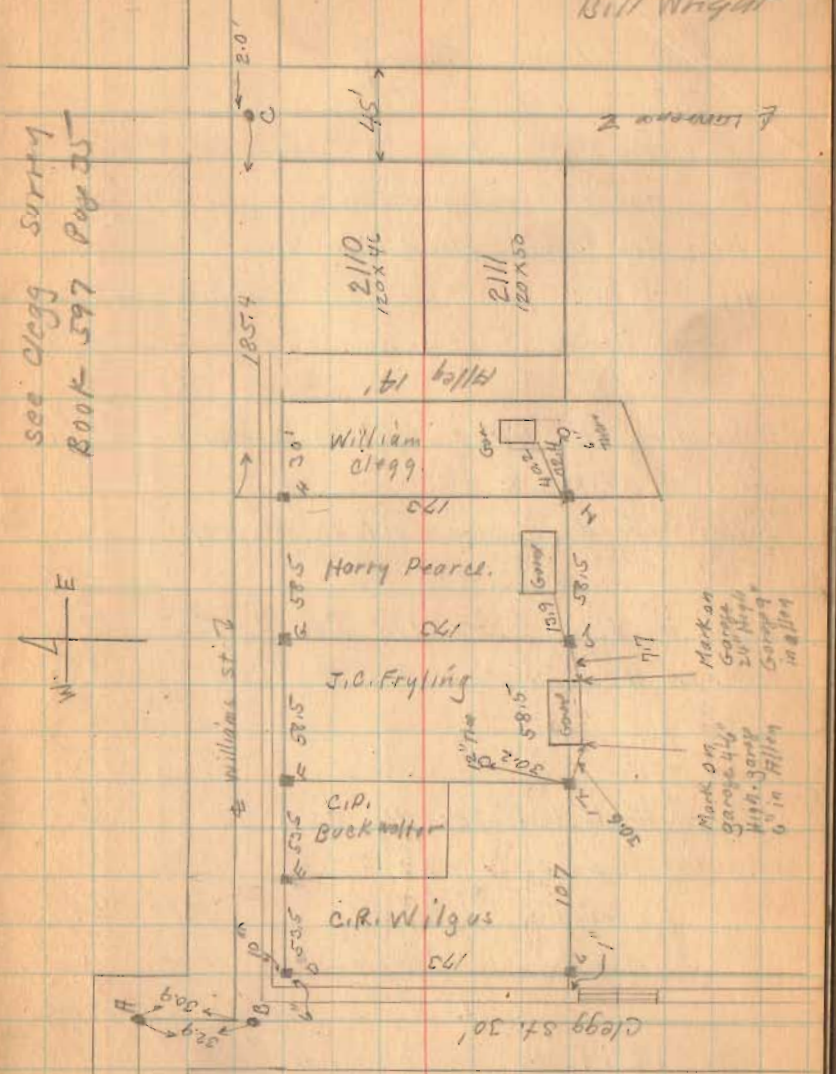

1383
INDEXED ON MAP

(over)

Pearce Survey

I Hub found Placed 2X½" Iron
J Hub and Iron found
K. Hub found Placed New Hub.
L " " " " " 1" from crack as shown

Alexander to Pearce Vol 134 Page 487
173 X 58.5
Purcell to Bucknalter Vol. 131 Page 37
102½ X 53.5
Kaylor to Wilgus Vol 128 Page 265
Ried to Fryling Vol. 124 Page 187
173 X 58.5

Clegg deed Vol. 127 Page 352
½ Lawrence = 22.5
Red 133.0
Lot. 30
185.5 Note my distance
of 185.4 To ℄ Lawrence

See City Book 195 Page 68 July-1923

Vol 63 Page 306

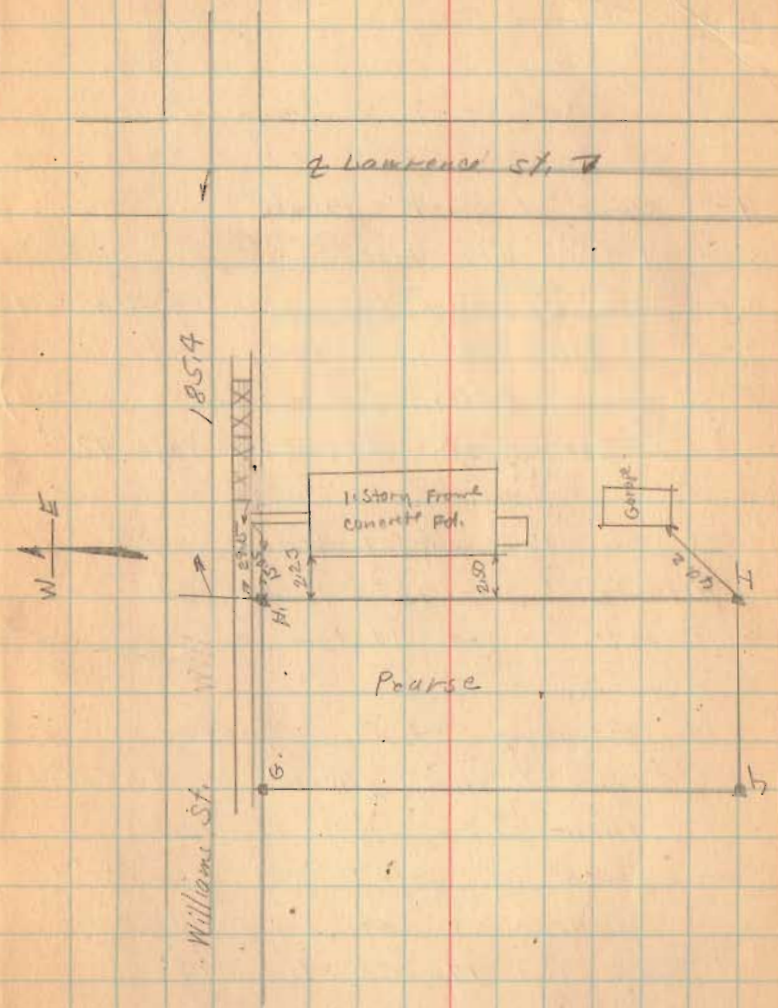

1383
INDEXED ON MAP

Martin Baughman Survey
Pleasant and Washington Tps.
sec-10 T. 2 Range 14.

A – Stone and Brick Found.
B – 1" Iron Pike Placed.
C – Point on line 19.5 south of R/W Post
D – Center of Large Concrete Post
E – Stone (Not used in this survey)
See Book Page 552 Page 72

(Set on 100' offset line south)
Produced straight line from
A to D. Set stakes on line
B to C.
Mr. Baughman and Mr. Martin
agreed this should be
their Line – Note it comes
south of Old line.
On account of this Line
being on Mr Martin, Mr
Baughman agreed to set B.
3 feet west.
See Book C Page 347
Line Not Measured

May-31-1932
Cloudy
Wright
Mr. Martin
Mr Baughman

77

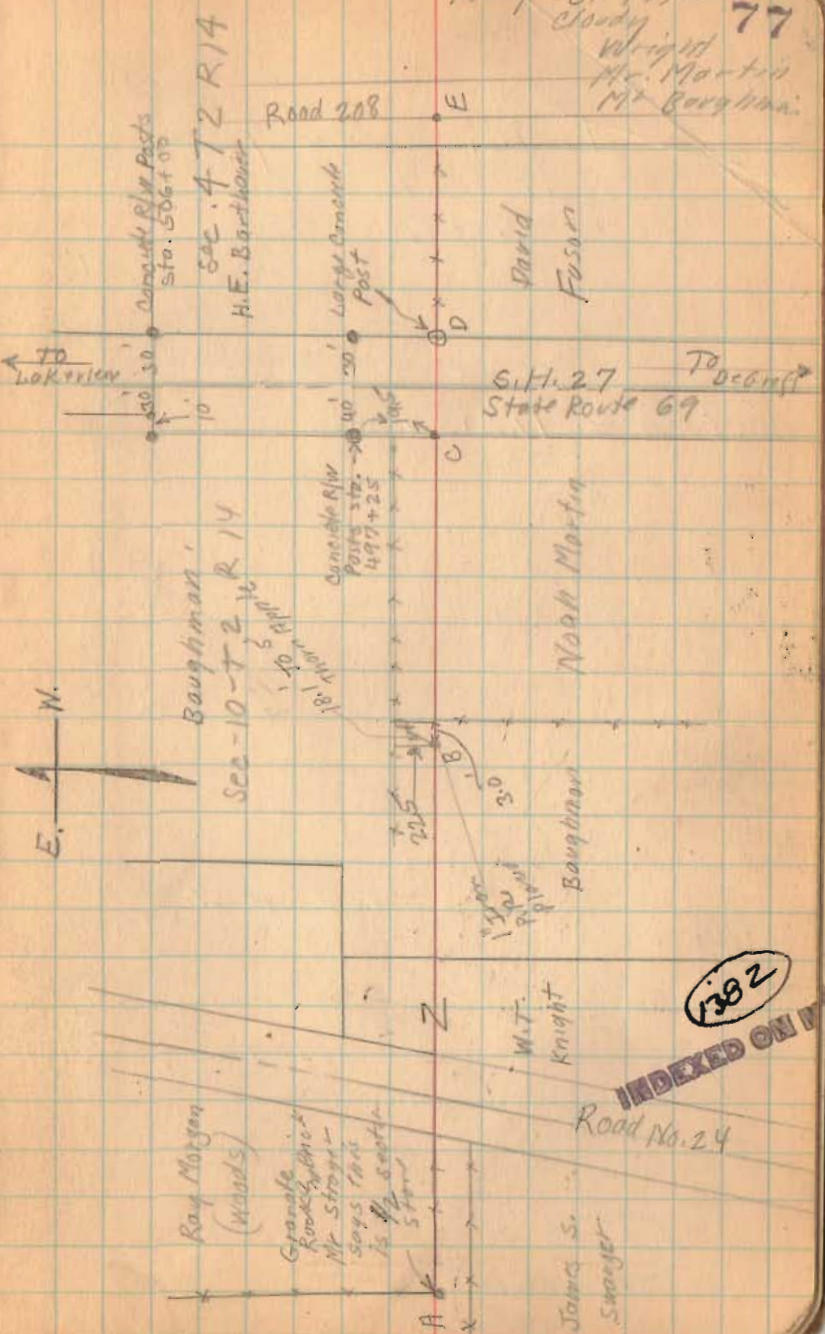

1382
INDEXED ON

Aug. 4-1939
Warren
E. Wright
Rd. crew

Burden Survey
Sec. 17 T. 7 R. 9
Mt Arthur Twp

ABCDEA = 19.20 Acres

(Road 37 survey
Book 577 Page 7)

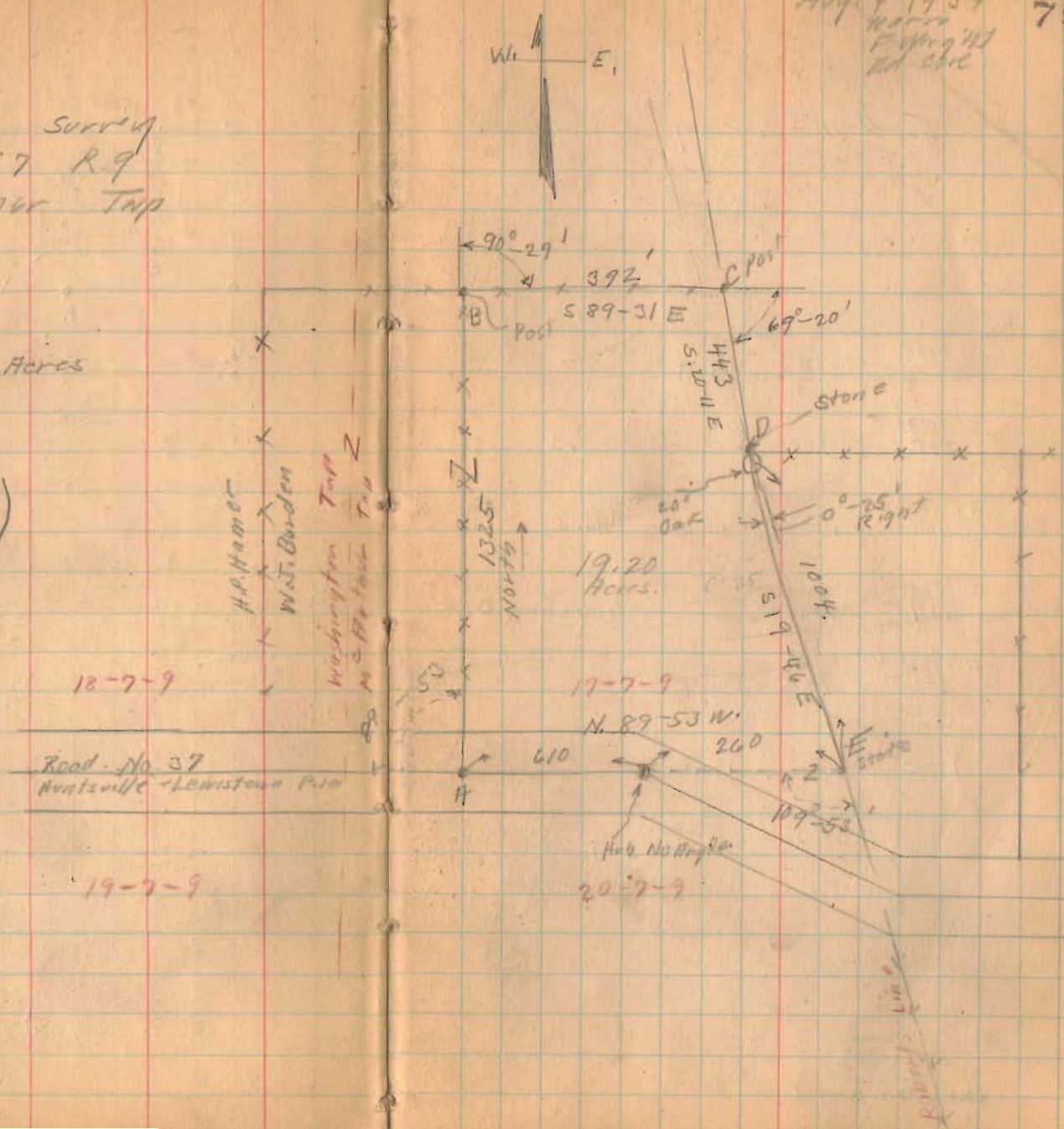

1597
INDEXED ON MAP

Burden Survey (Continued)

			Lat (cosine)		Dept (sine)			(DMD) (Lat)	
Cosine	Dist Bearing	Sine	N +	S −	E. +	W. −	D.M.D.	N +	S −
.0084	S. 89-31 E 392	1.0000		3.3	392.0		392.0		1,294
.9386	S. 20-11 E. 443	.3450		415.8	152.4 ~~152.8~~		936.4		389,355
.9411	S. 19-46 E. 964	.3382		907.2	326.0		1414.8		1,283,507
.0020	N. 89-53 W 870	1.000	1.3 ~~1.7~~			870.4 ~~870.0~~	870.4	1,131	
1.0000	North 1325	.0000	1325.0			0	0	0	
			1326.3 ~~1326.7~~	1326.3	870.4 ~~870.8~~	870.4 ~~870.0~~			

1,674,156
1,131
2 | 1,673,025
43560 | 836,512
19.20367
19.20 Acres

(1597)
INDEXED ON MAP

April 1-3-1935
Cool - Windy
F. Wright
E. Cordi

Mc Pherson Survey
Harrison Twp.
Sec. 7 T 2 R. 15

(See Page 62)

I - Cross in Concrete (see Page 62)
H Corner Post (" " ")

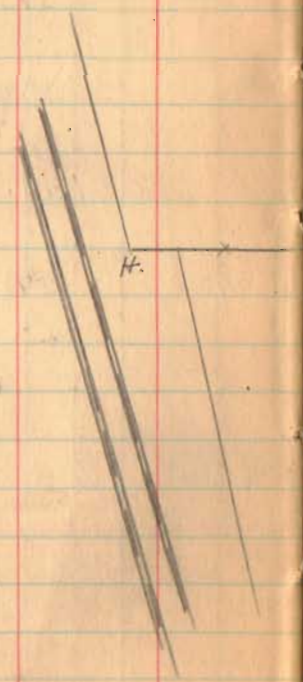

INDEXED ON MAP
1617