(16+91.5)

Road No. 23
Bloomfield Twp.

40' Sta. 0+00 To 43+48 Road Record
No. 2 Page 35

60' Sta. 43+48 To 96+63
Comm. Journal Vol. 2 Page 139

Stakes 20' from ℄ for 40' Road 0+00
To 96+63

See Book C Page 160

(16+91.5)

(12+00)

(8+00)

(2+86)

(1+00)

For R/W Posts
Aug. 22-1936
F. Wright
G. Willows
J. Mulligan
Max Jones
Jim Robert

(1663)

INDEXED ON MAP

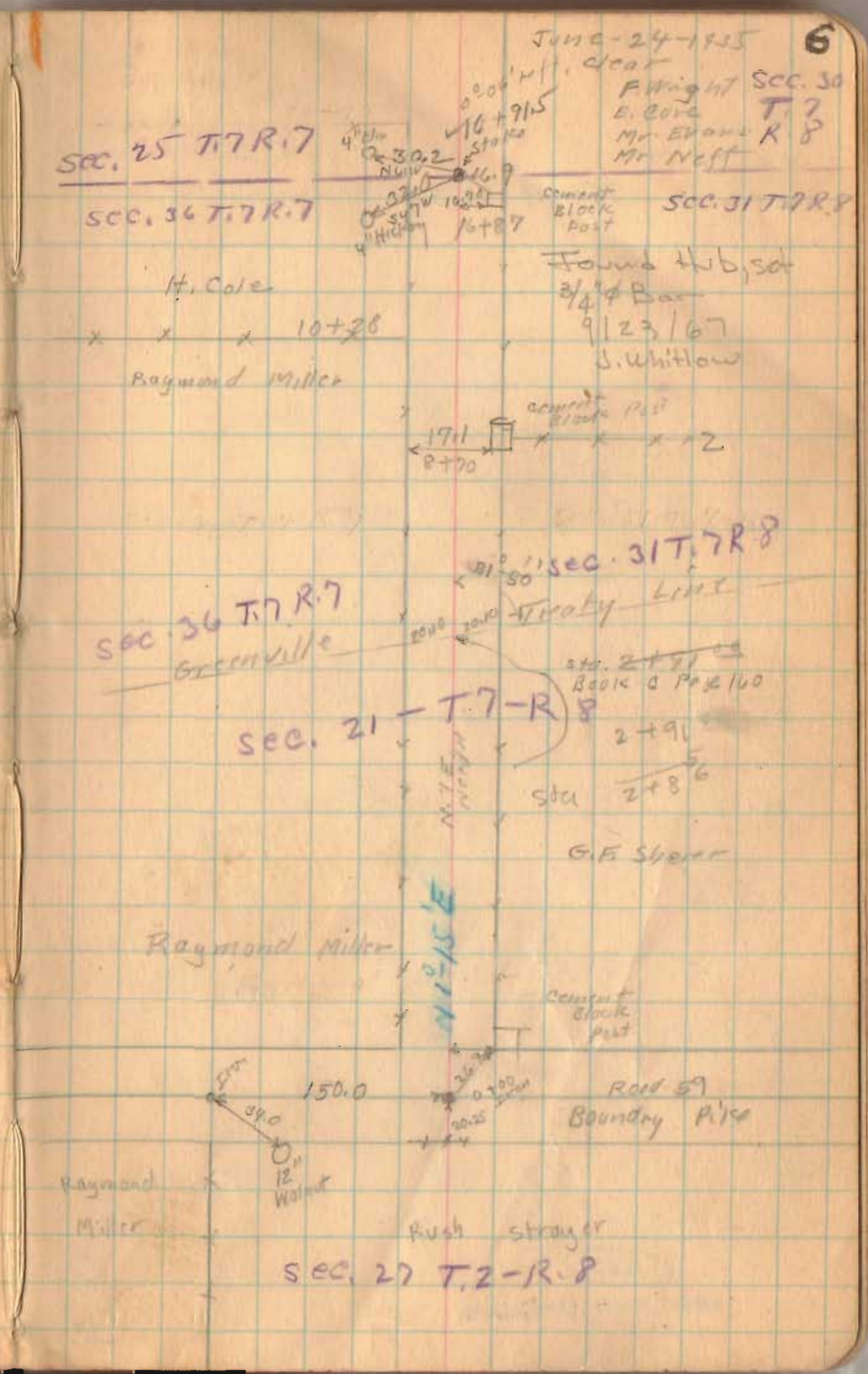

Road. 23

43 +00

38 +00

33 +00

28 +00

25+00

20+00

1663

INDEXED ON MAP

6-24-35

7

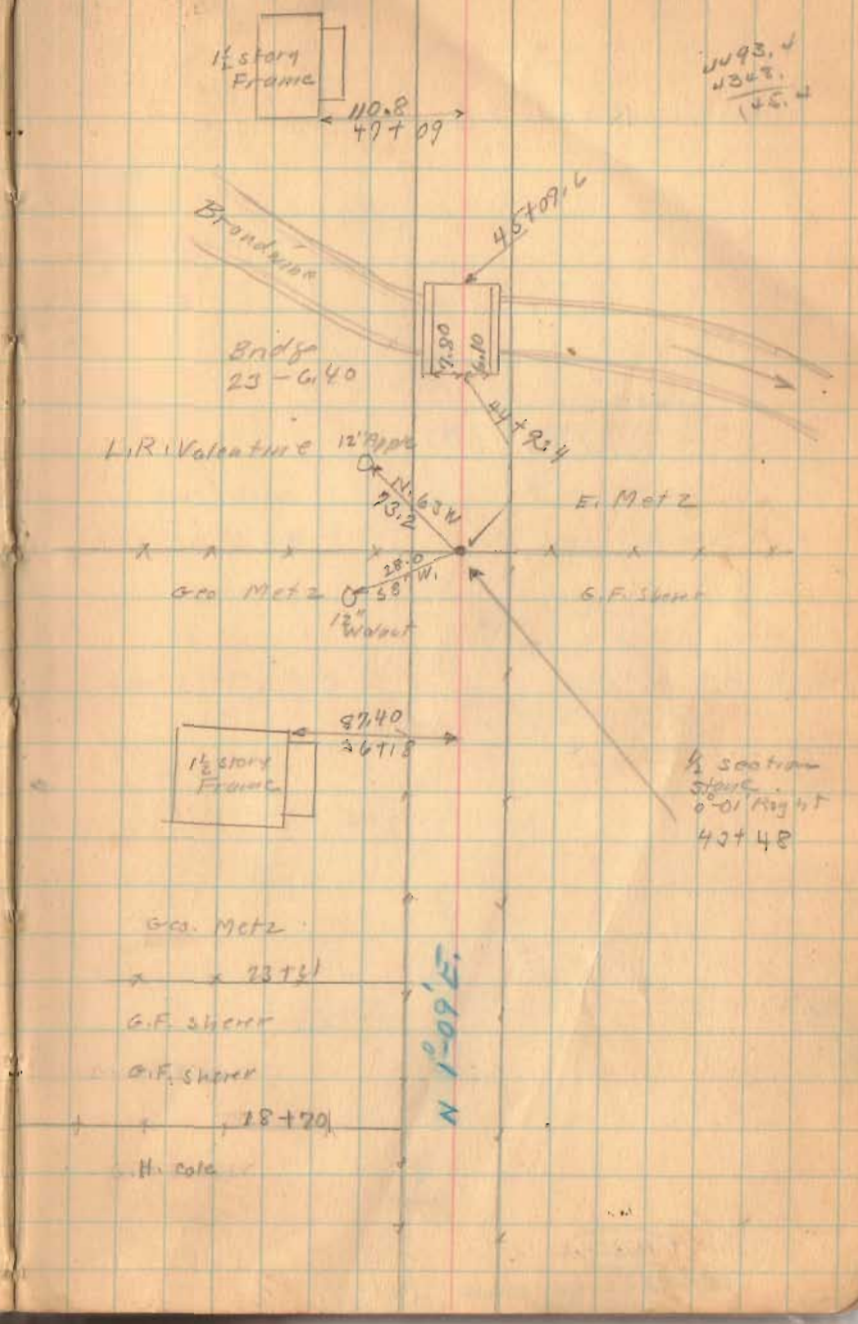

Road 23

(1663)

INDEXED ON MAP

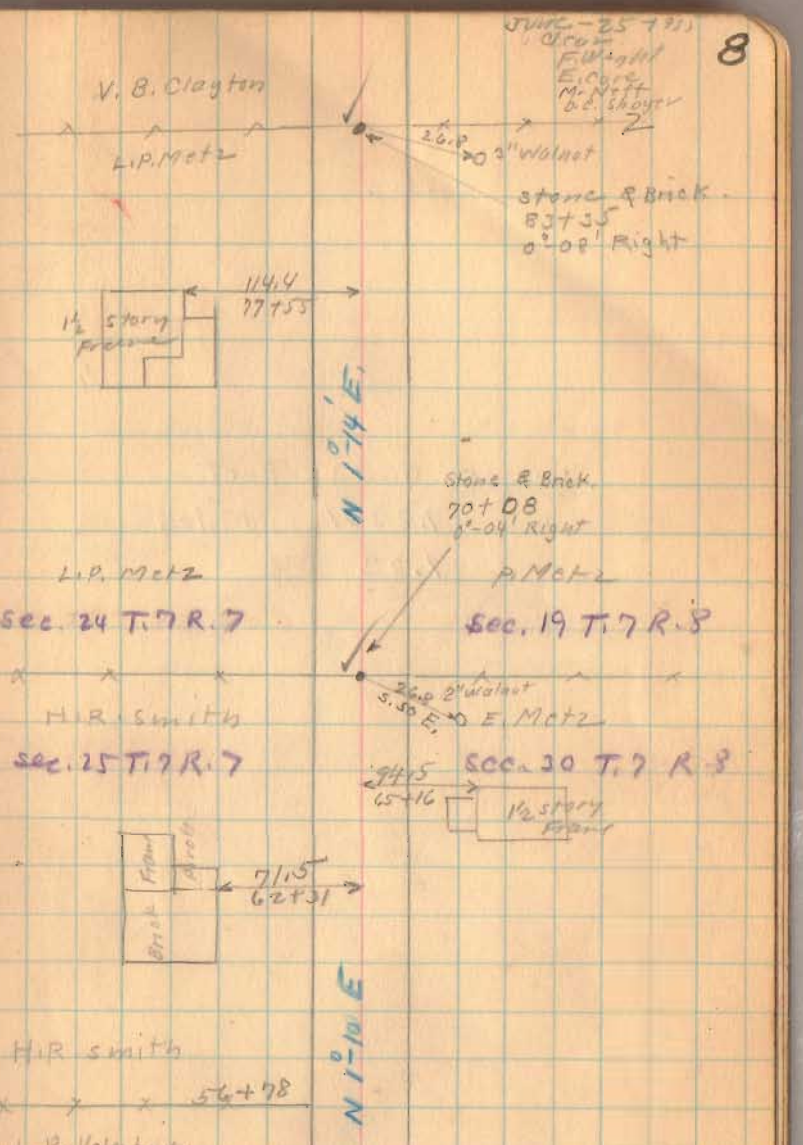

Road. 23

Length. 9663 Feet
" 1.8301 Miles
1.83

(1663)
INDEXED ON MAP

4-26-35

9

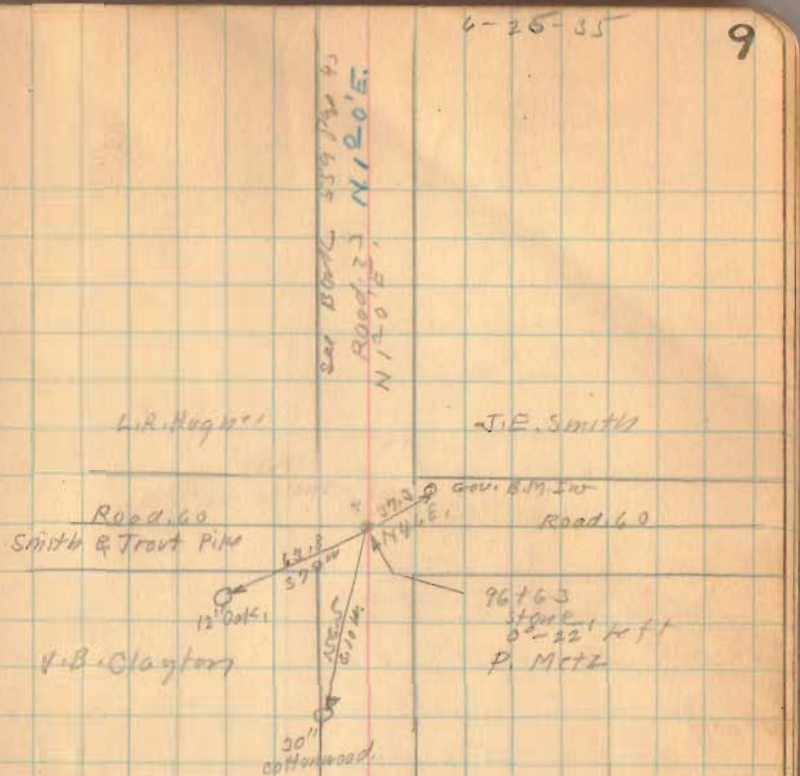

July - 25 - 1935
clear
F. Wing HT
E. Core
Mr. Neff
D.C. Shayer

Road No. 34
Bloomfield Twp

Sta. 0+00 To 16+63
No. stakes Placed.
Sta. 16+63 To
Stakes 20' from ℄
for 40' Road.

No. road record found.
old fences would
indicate 33' Road.

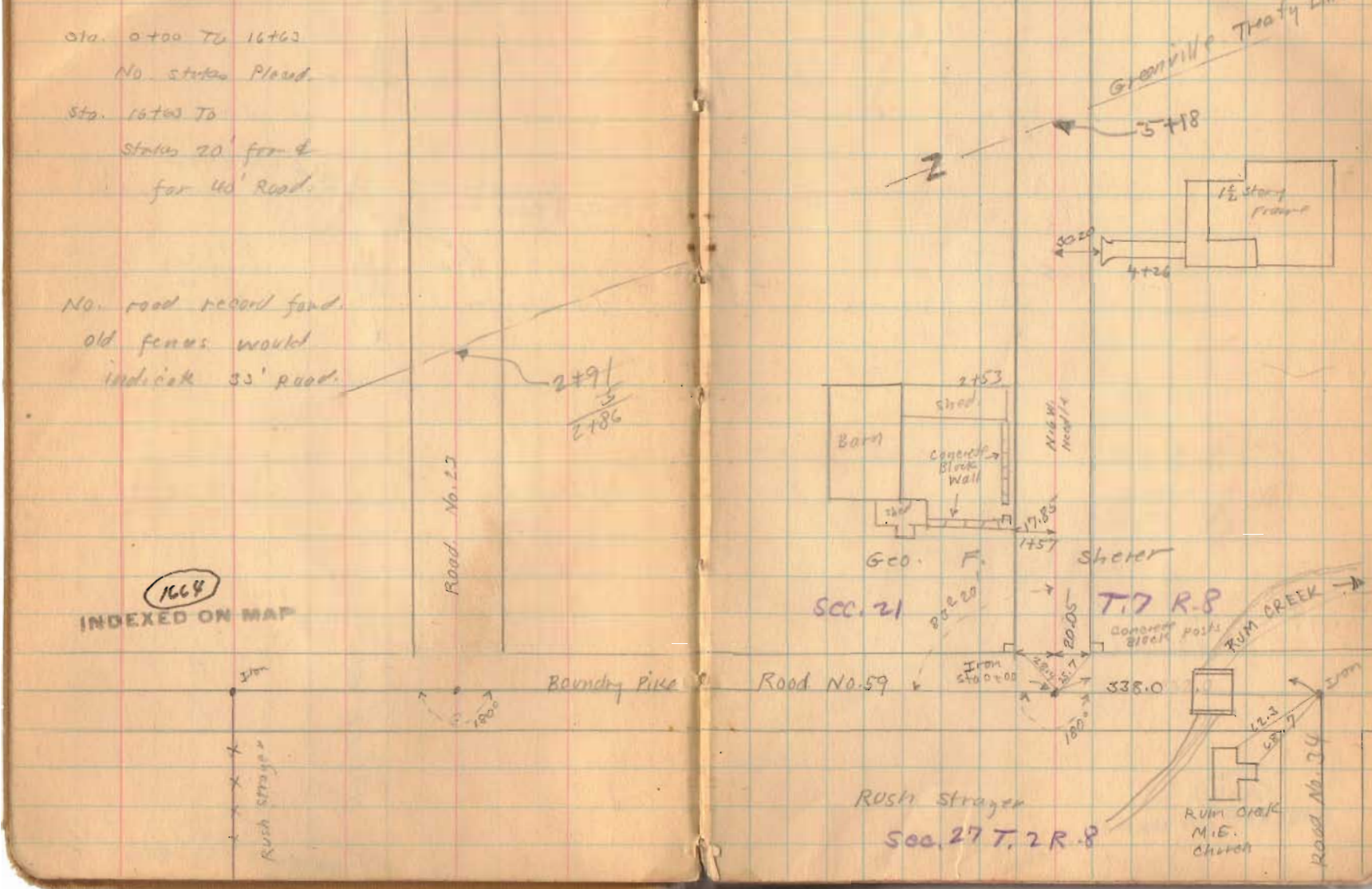

1664
INDEXED ON MAP

Road No. 34



(1664)

INDEXED ON MAP

6-25-35

11

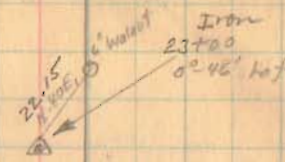

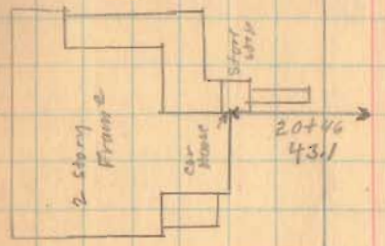

Sec. 30. T. 7 R. 8

Sec 31 T. 7 R 8.

Road No. 34

(1664)
INDEXED ON MAP

6-25-35 12

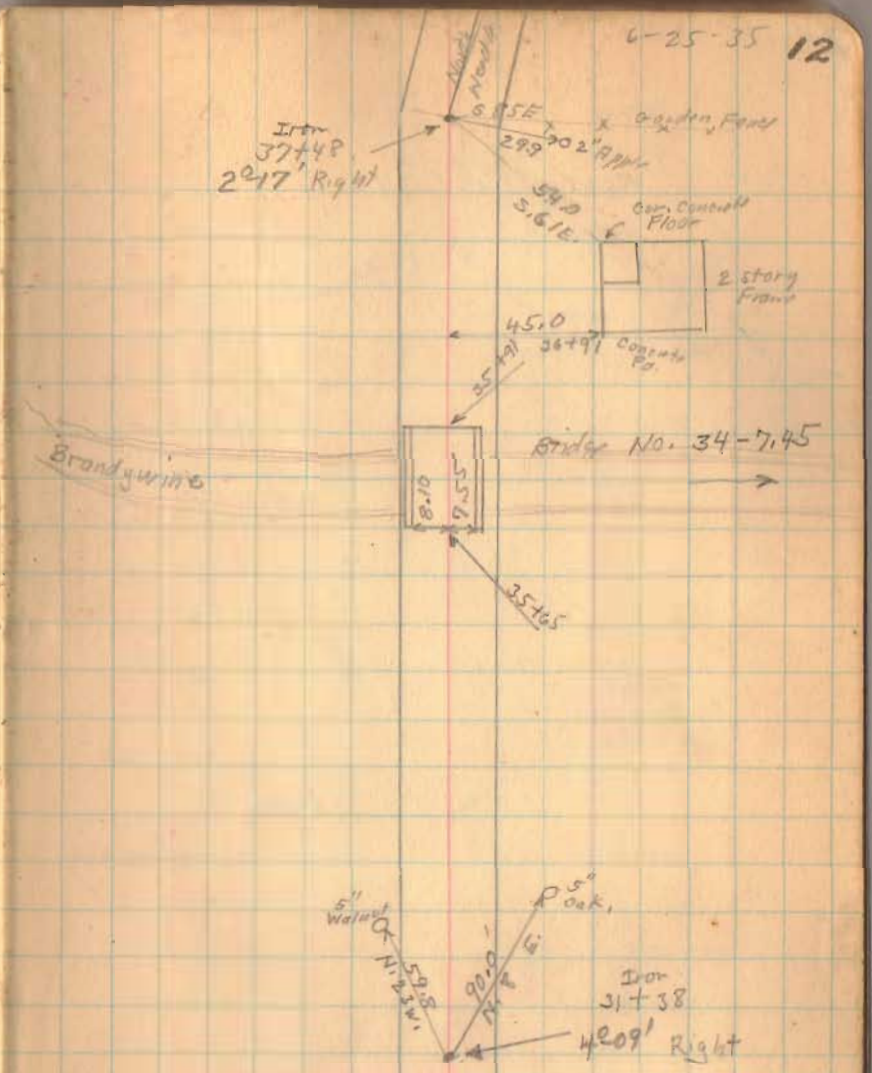

Road. No. 34

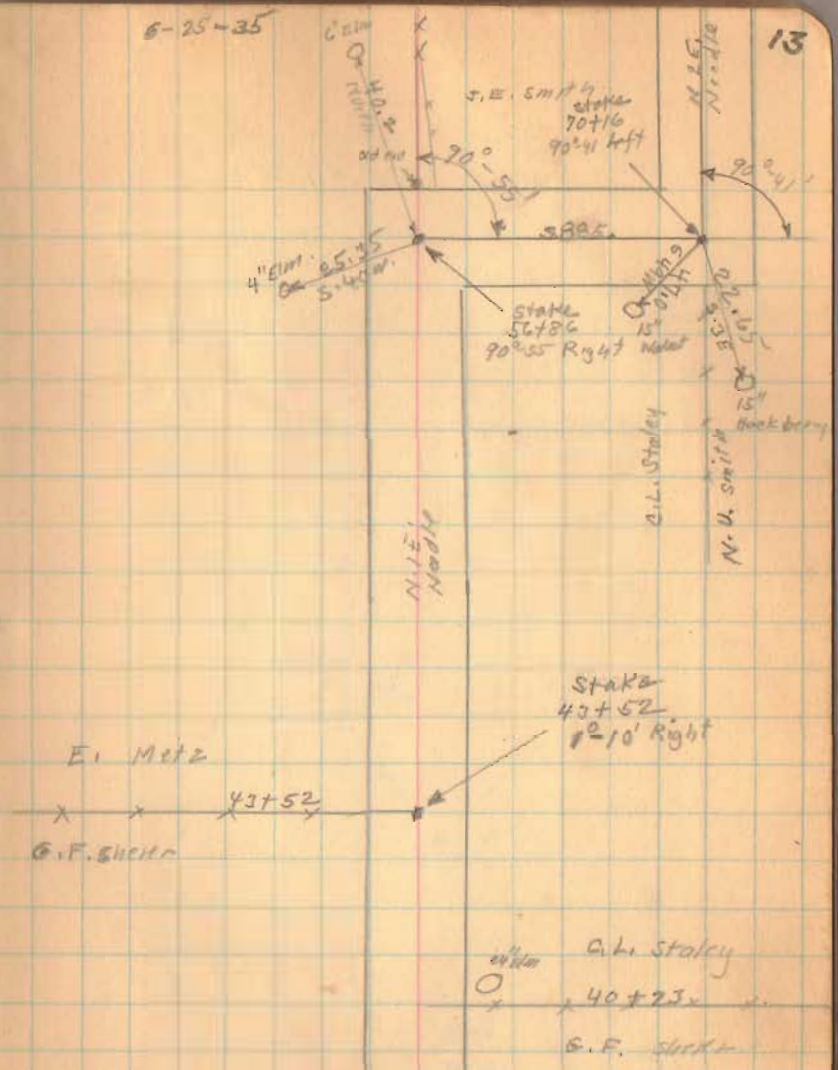

1664
INDEXED ON MAP

Road. No. 34

(1664)
INDEXED ON MAP

June-27-1935
Cloudy
F. Wright.
E. Card

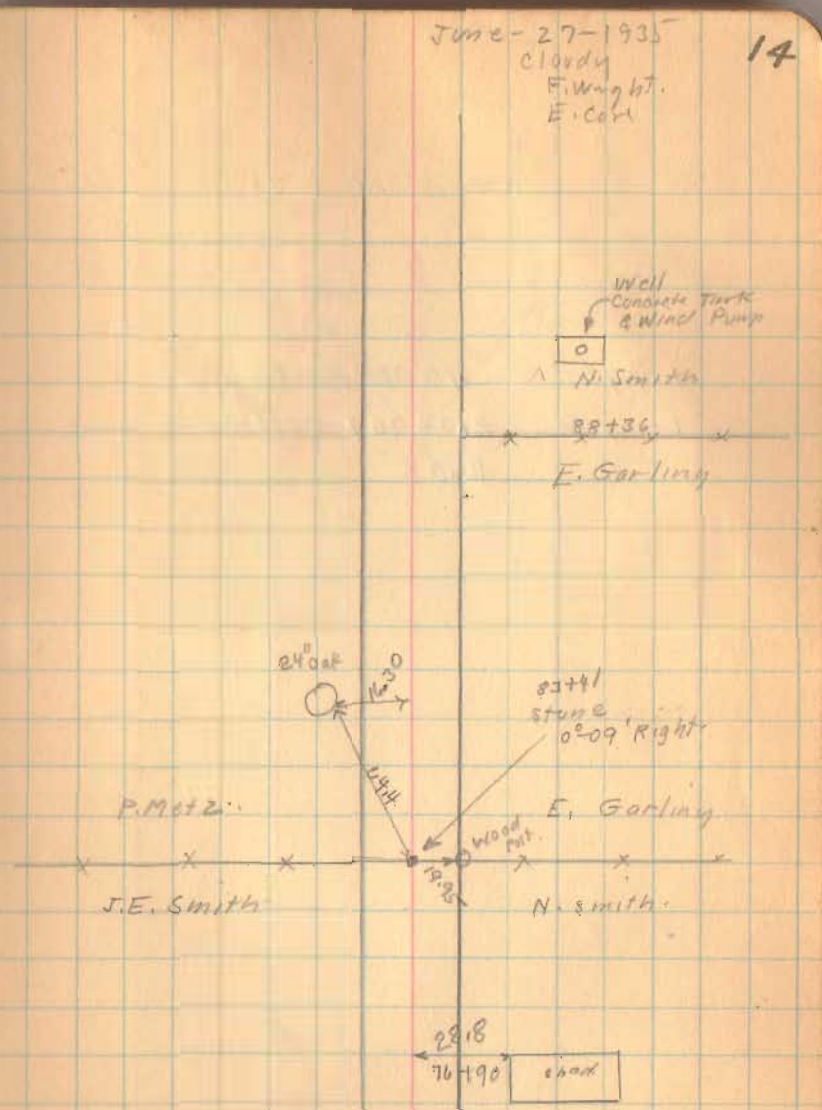

Road No. 34

Length 11002 Feet
Length 2.08367 Miles
2.08

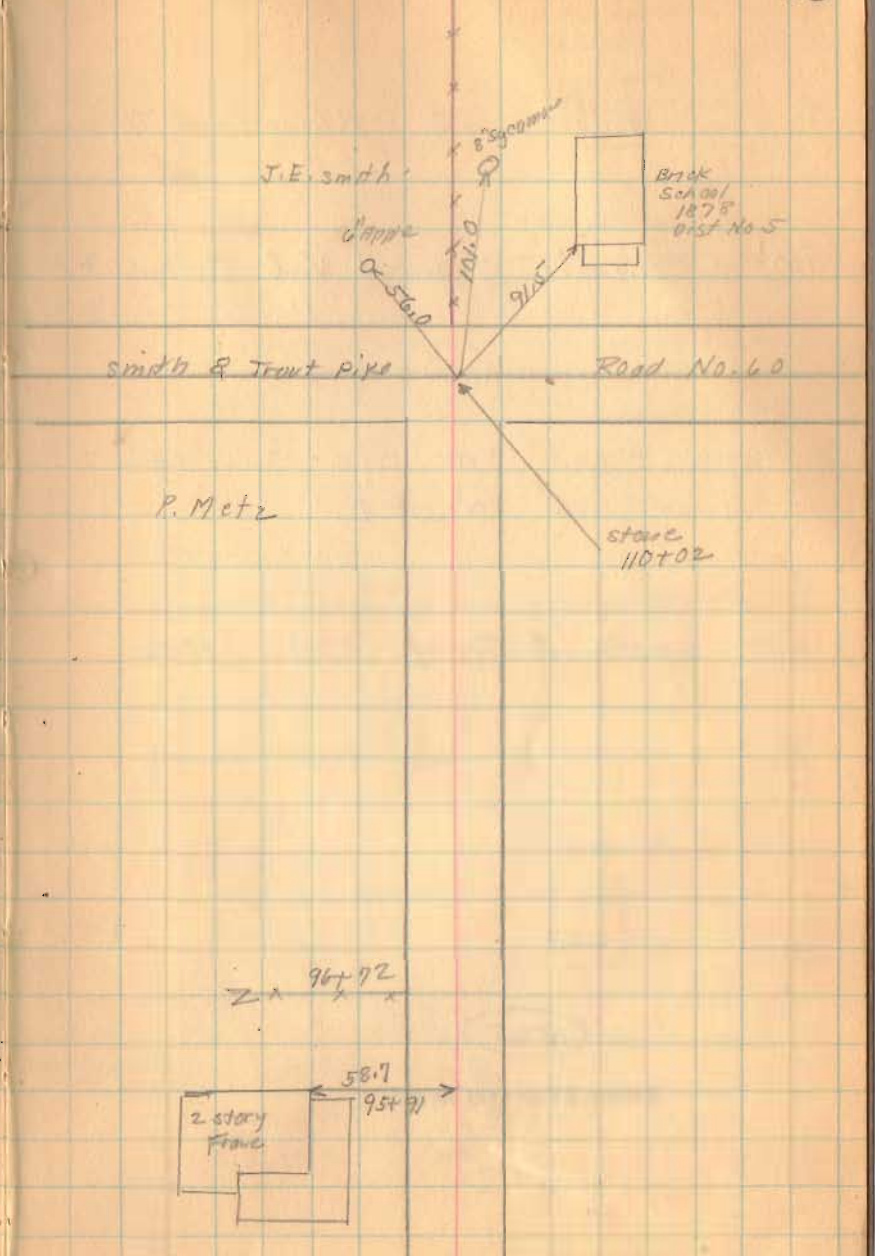

1664
INDEXED ON MAP

Road 60 Bloomfield Twp.

60' - Commis Journal Vol. 5 Page 97
" 5 " 183

Stakes Plavid on Life Ins Co.
Land. 25' N. of ℄.

45' Smith & Trout Pike. 1876

1565

INDEXED ON MAP

July 1-1915
Cloudy
F. Wright
E. Corry.

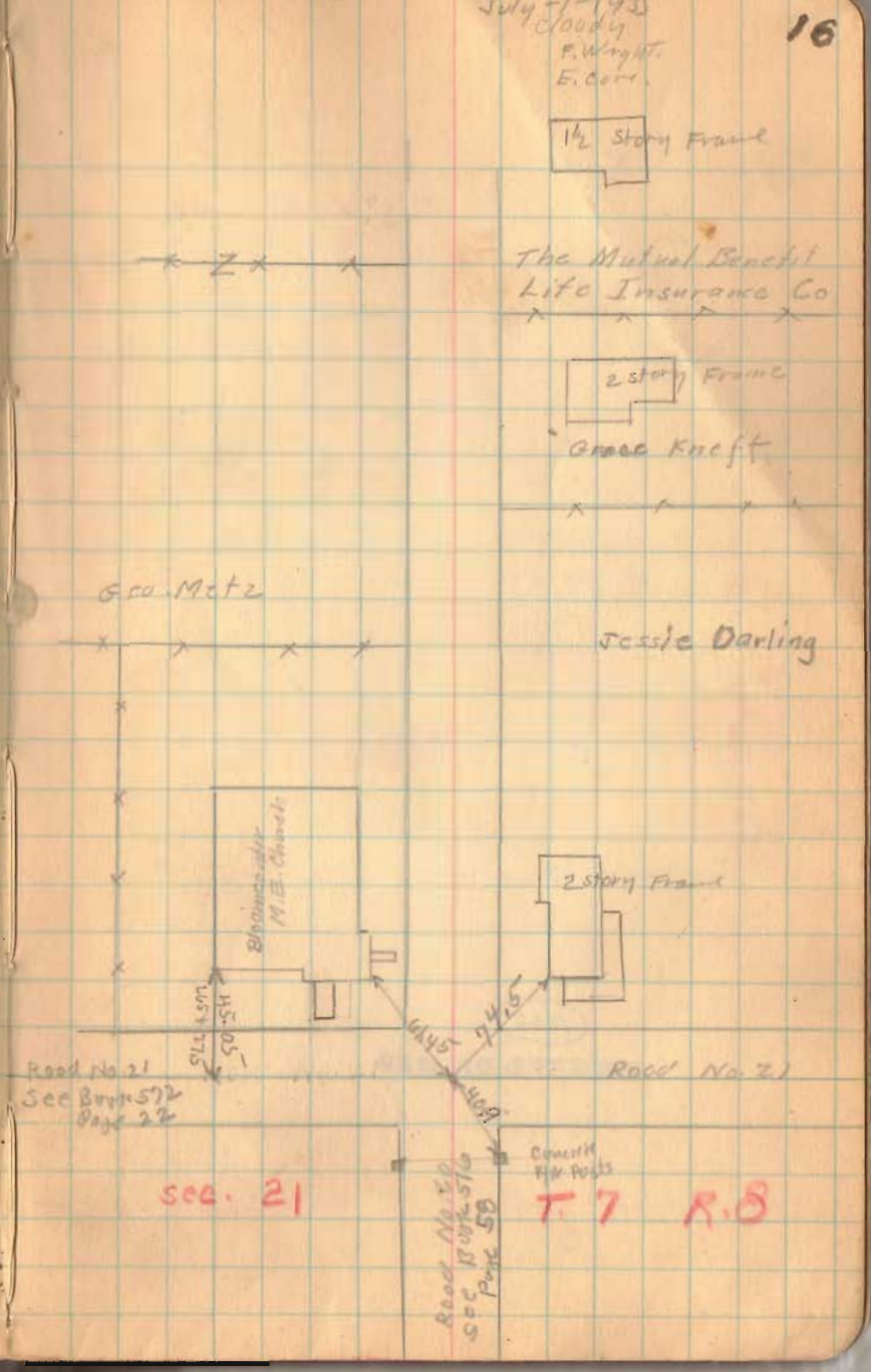

Rood. 60

(1665)

INDEXED ON MAP

The Mutual Benefit
Life Insurance Co.

old church
Lot

M. Wobler

The Mutual Benefit
Life Insurance Co.

Rood. 60

(1665)

INDEXED ON MAP

71-35 18

Sec. 20 T. 7 R. 6

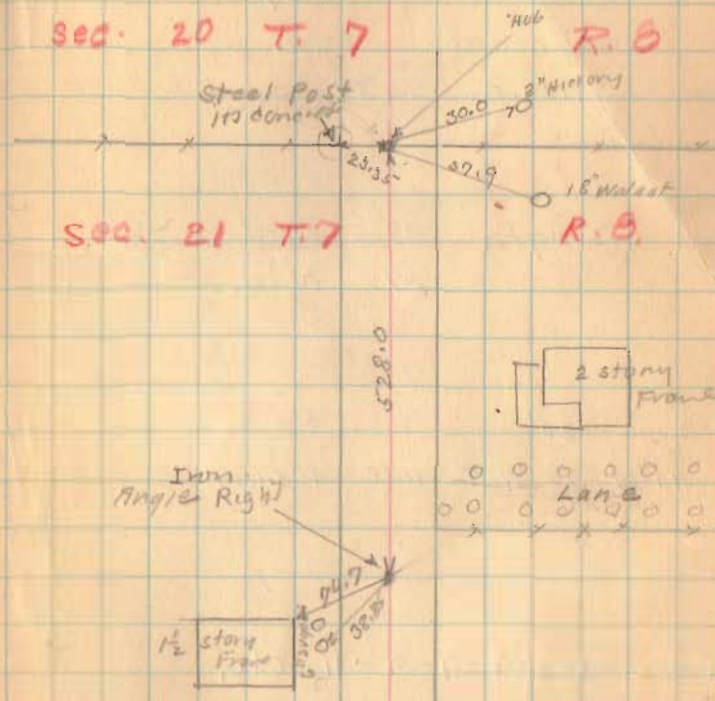

Road No. 267
King Road
Bokescreek Twp.
V.M.S. 9937

Length 3955 Feet
.75 Mile.

Old Lane 20'
10' Added To West side as shown.

Stakes 1-3-5-7-9-11 etc.

INDEXED ON MAP

(1671)

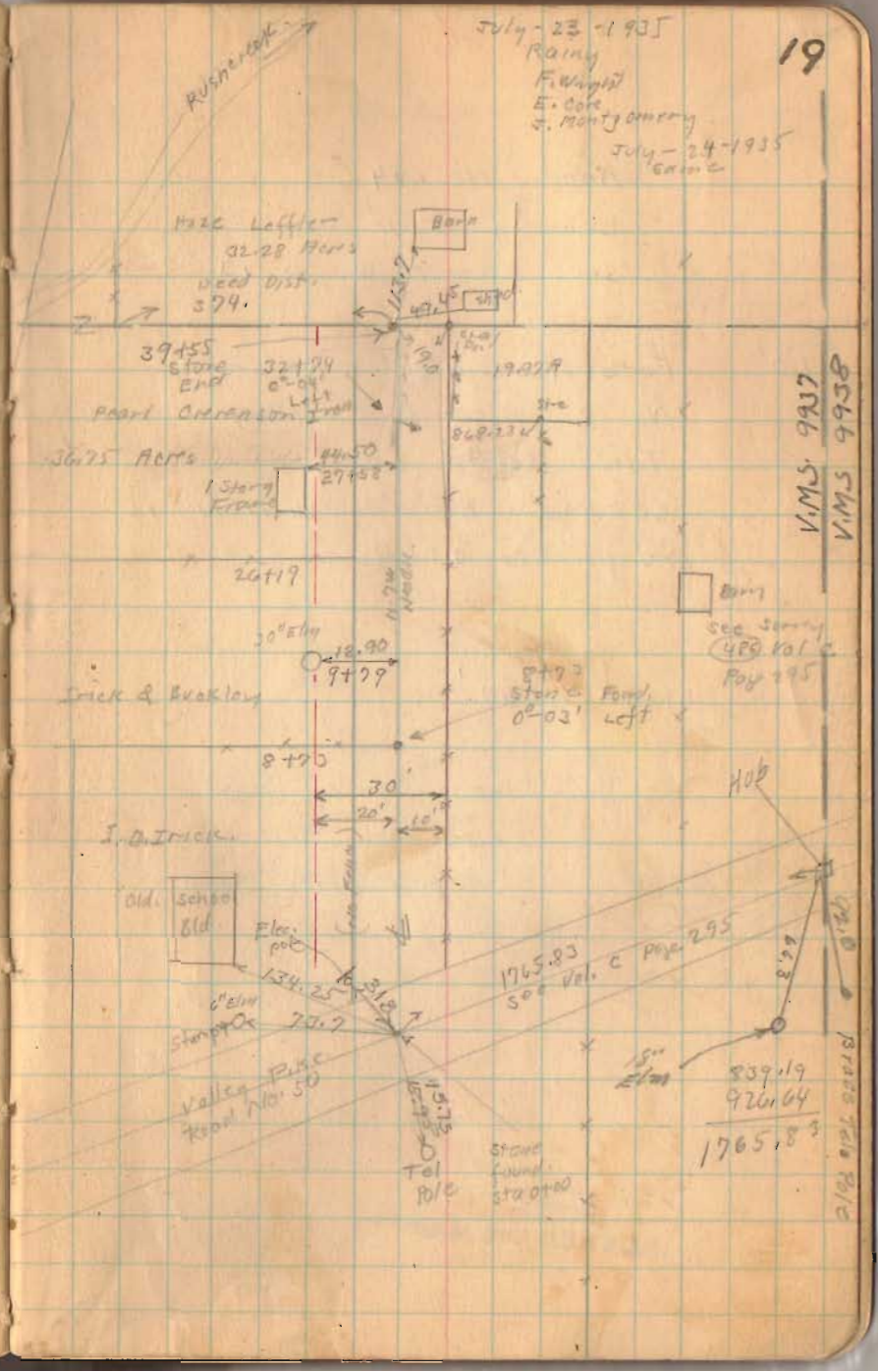

Road No. 194
Liberty Twp
Sec. 33 - T 5 R. 13

60' Free Turnpike Record
No. 2 Page 6 - 1869
This Record 60' from
second Bend which is
my Sta. 0+00

Staked 60'

Monuments Set. Sept. 1935 By J. Montgomery

(5+00)

(1+00)

See survey (1227)
Liberty Twp.
Big 4 R/W. Map.

See Page 38

(1674)
INDEXED ON MAP

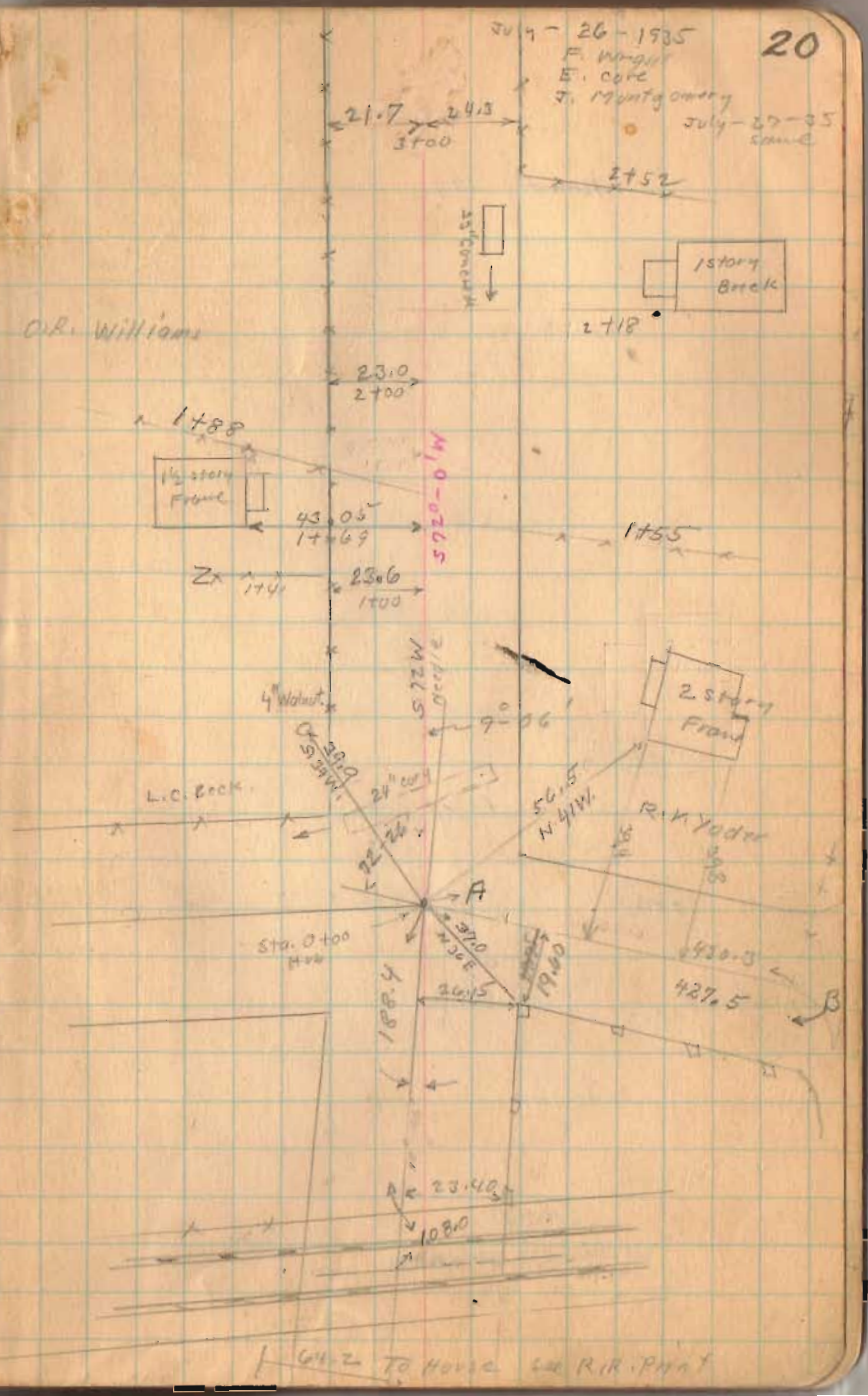

7-26-35
7-27-35

21

Road 194

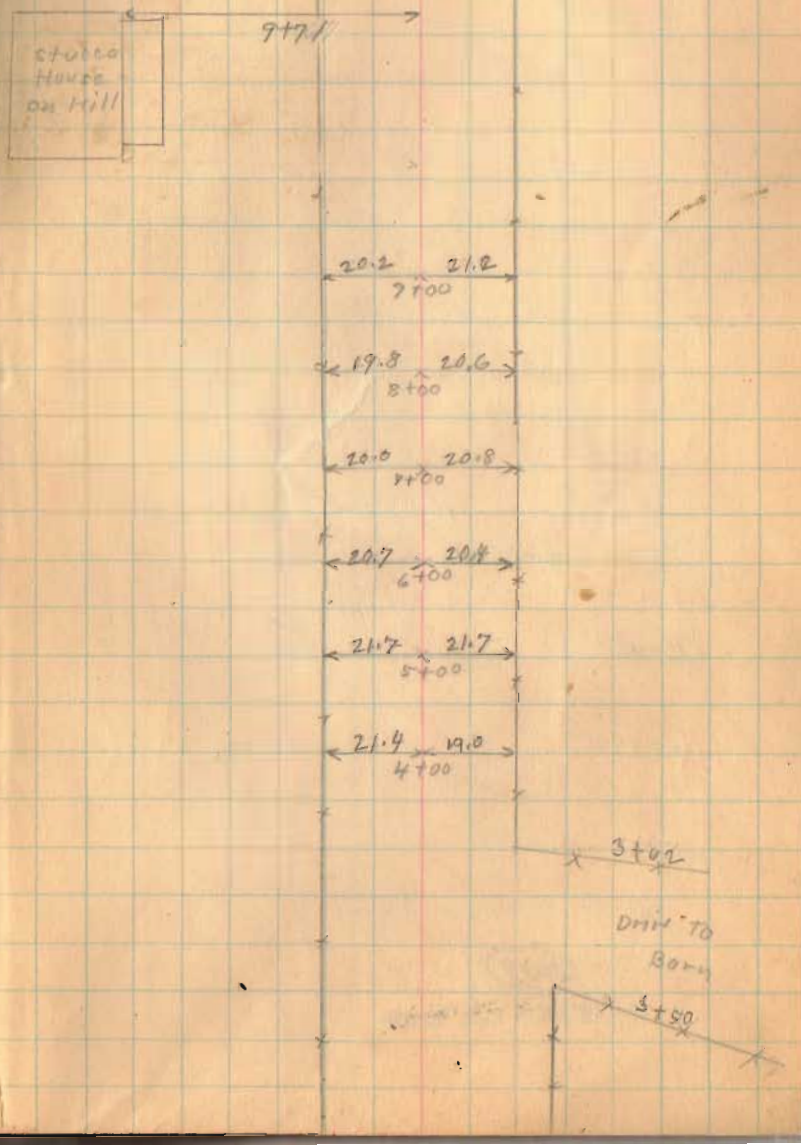

12+00

9+00

1674

INDEXED ON MAP

Road. 194

16+40

15+40 Left only

14+40

13+40

(1674)

INDEXED ON MAP

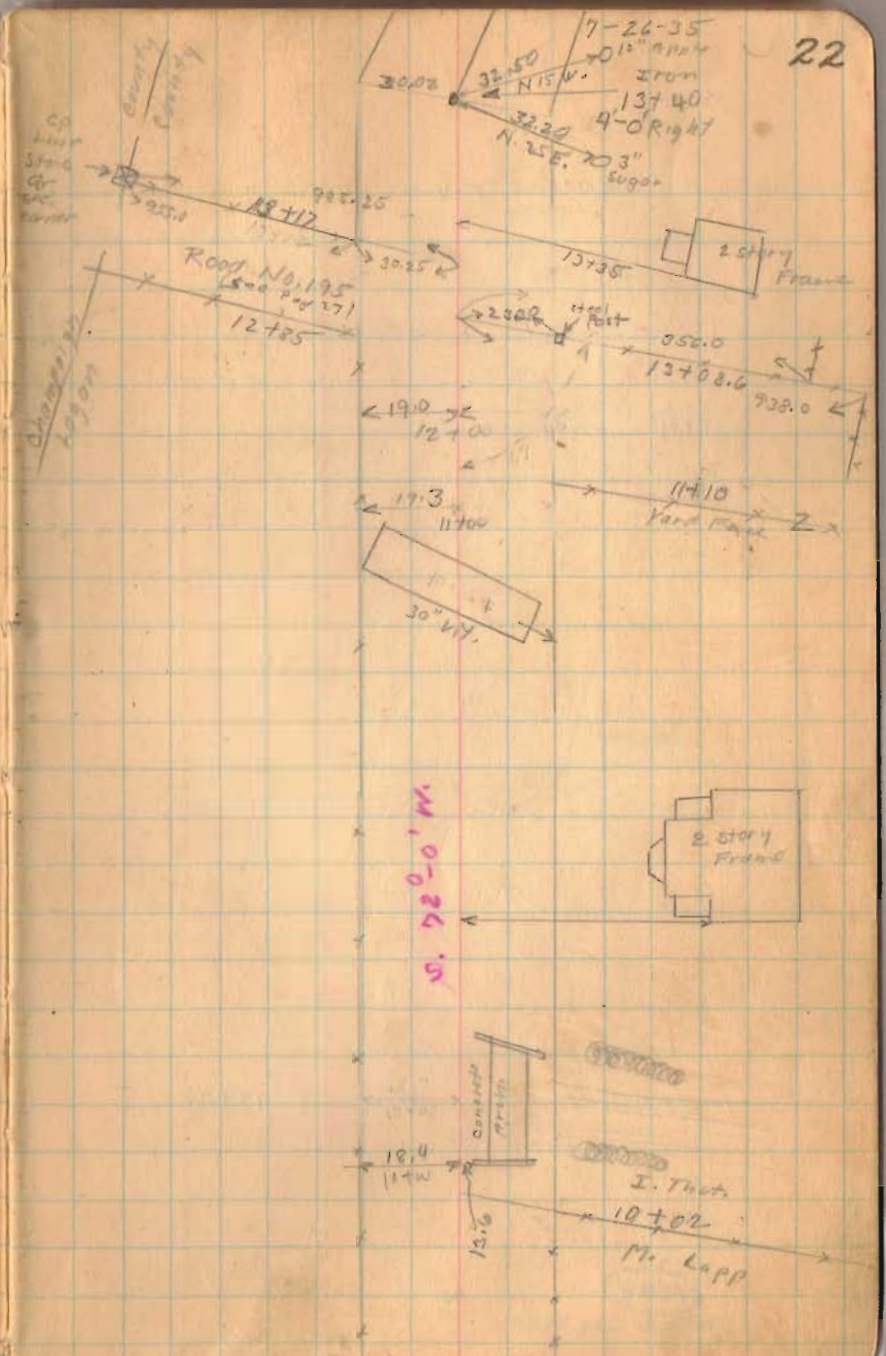

Road. 194

(17+40)

Distances To Fences
not noted West of 13+00

(1674)
INDEXED ON MAP

7-27-35

July-29-1935
F.W. Wright
E. Corr.

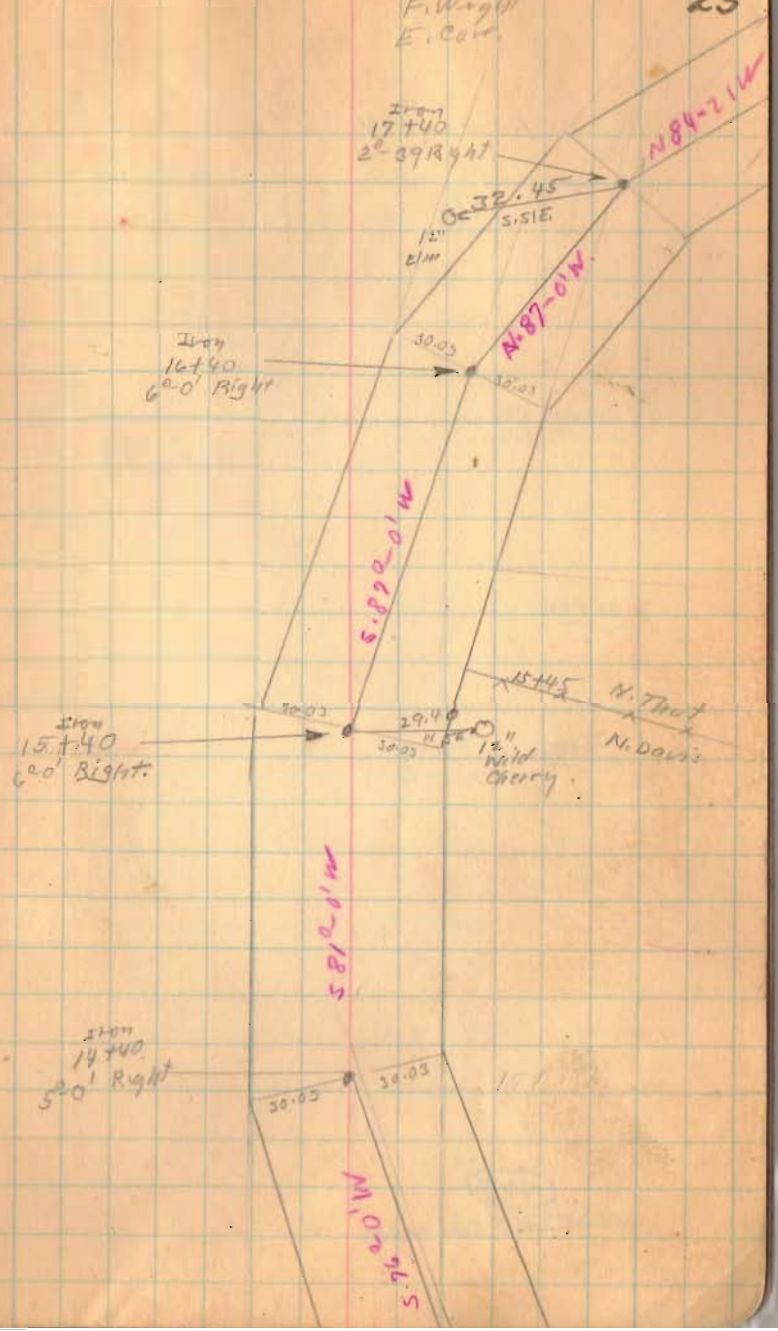

Road. 194

29+00

25+00

20+00

(1674)
INDEXED ON MAP

7-29-35

24

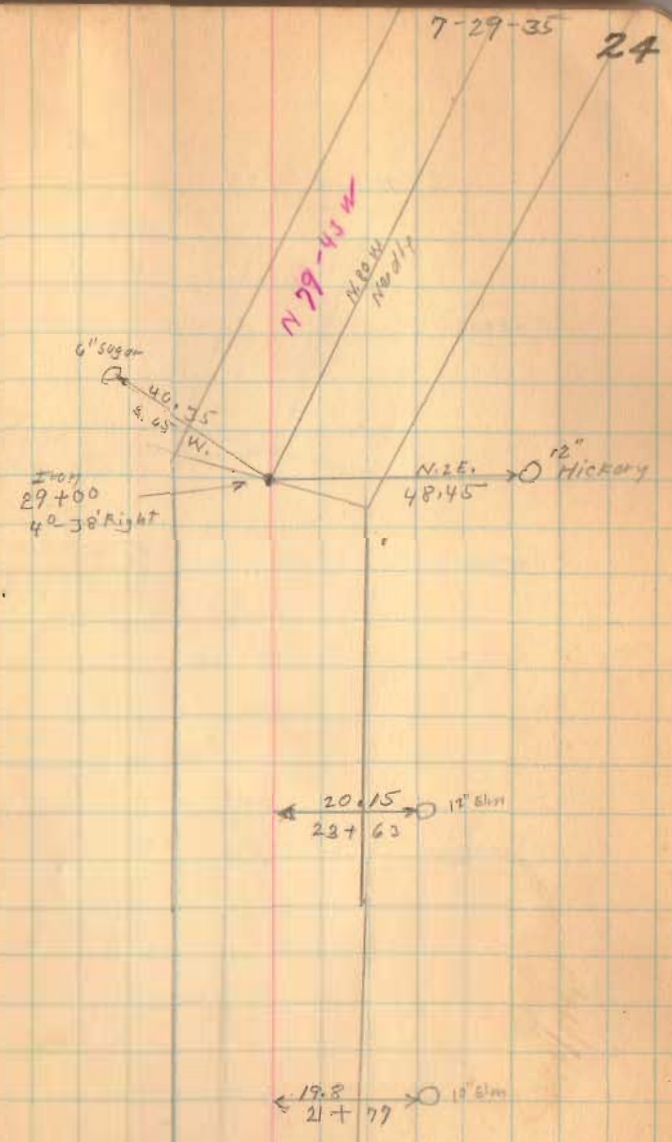

Road. 194

38+00

35+00

31+00

(1678)

INDEXED ON MAP

7-29-35

25

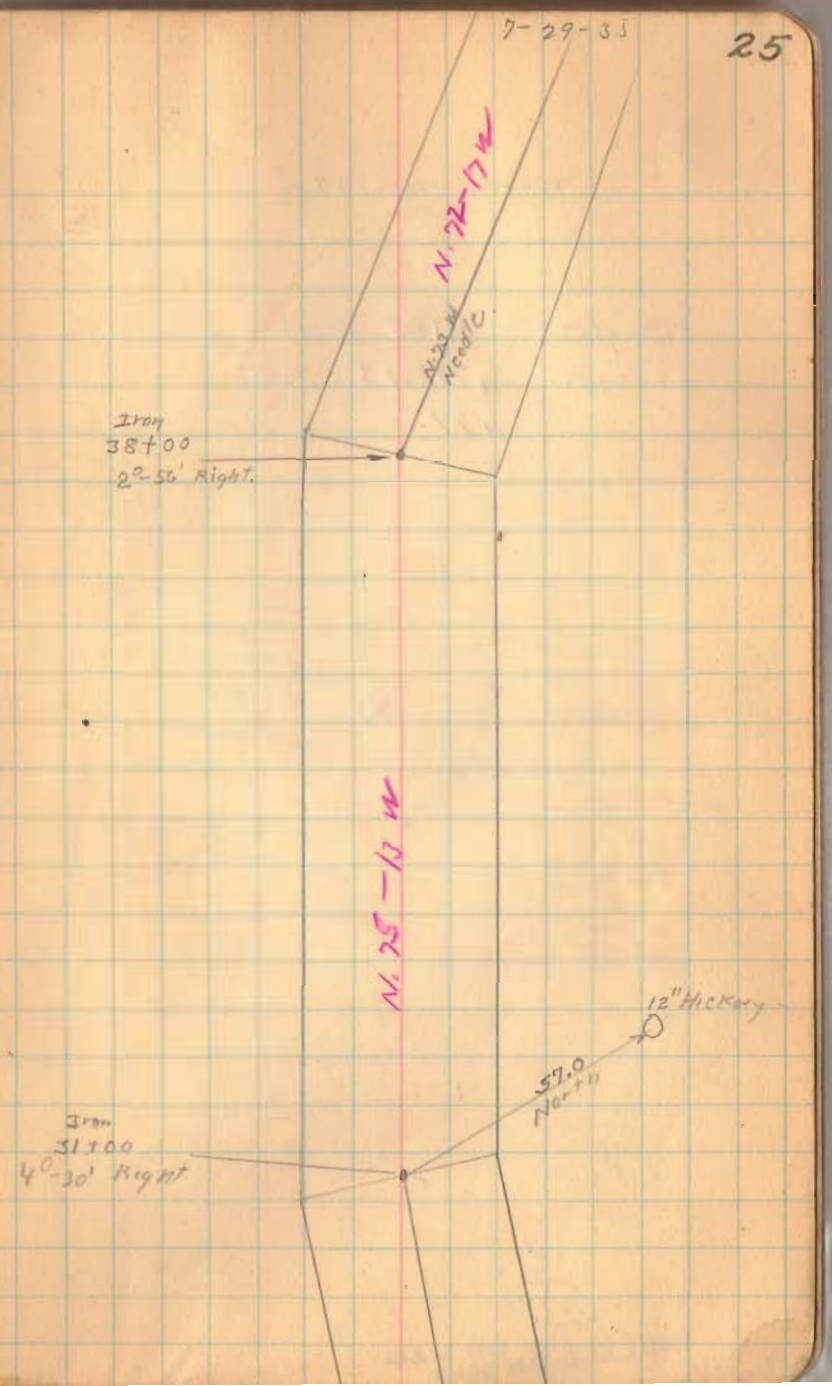

Road. No. 194

Length 4185 Feet
Length .792613 Miles
.79

41+00

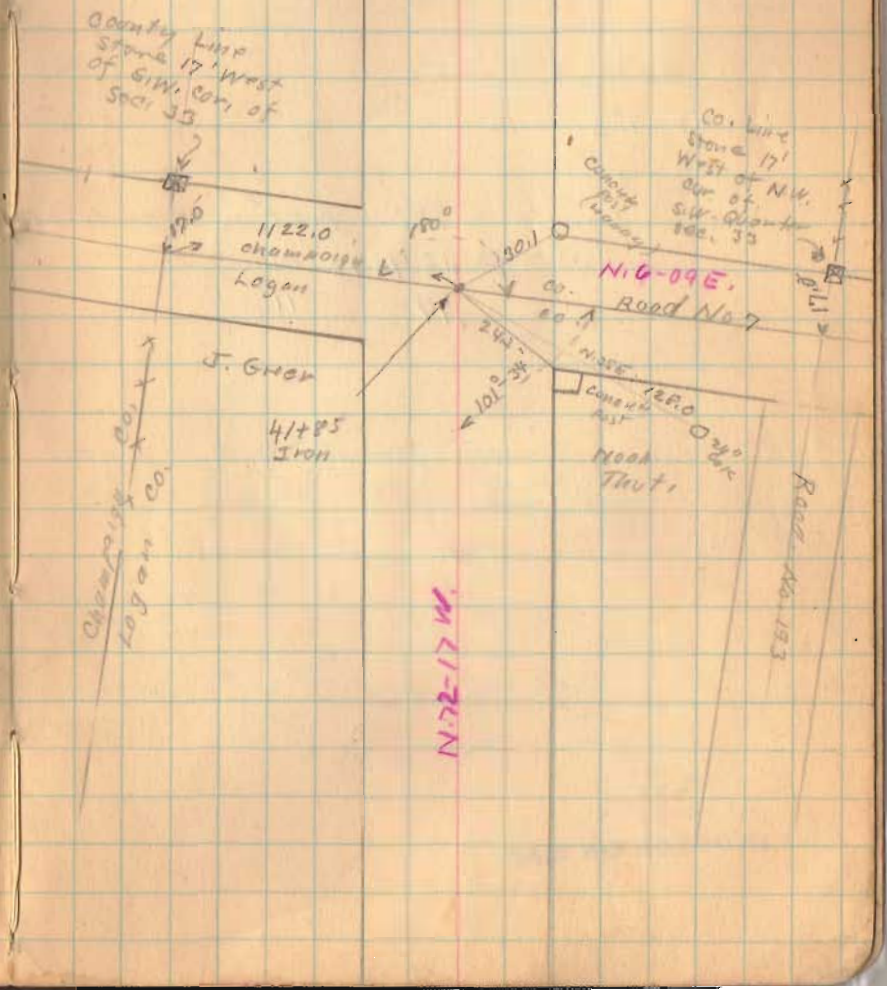

1674

INDEXED ON MAP

July - 30 - 1935
Clear - Nice day
F. Wright
E. Cure

Road No. 195

Monuments

9+00

6+00

1+00

Sec. 33 T. 3 R. 13

Sta. 13+40
see Page 22

Length 992 Feet
" .187878 Miles
" .19 "

40' Commissioners Journal No. 9 Pg. 290
" " " 10 " 50
1851.

1675

INDEXED ON MAP

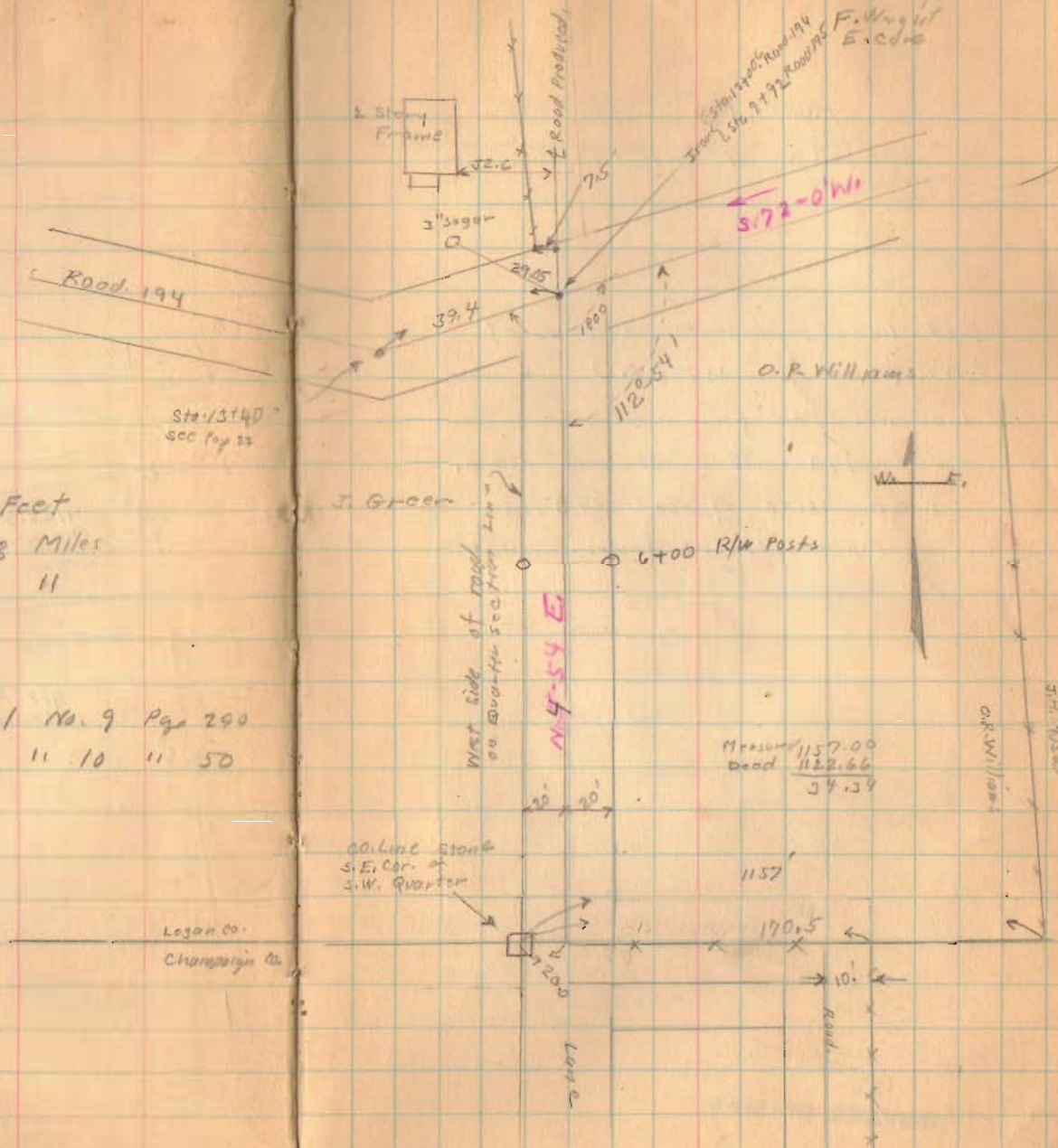

(over)

Road. 195

sec. 33 T.5 R.13

Red. line represents E. line of S.W. Quarter sec. 33 T.5 R.13 Line was ran from Post near road. 193 To Co. Line Store, West side of road 195 is on E. Line of S.W. Quarter

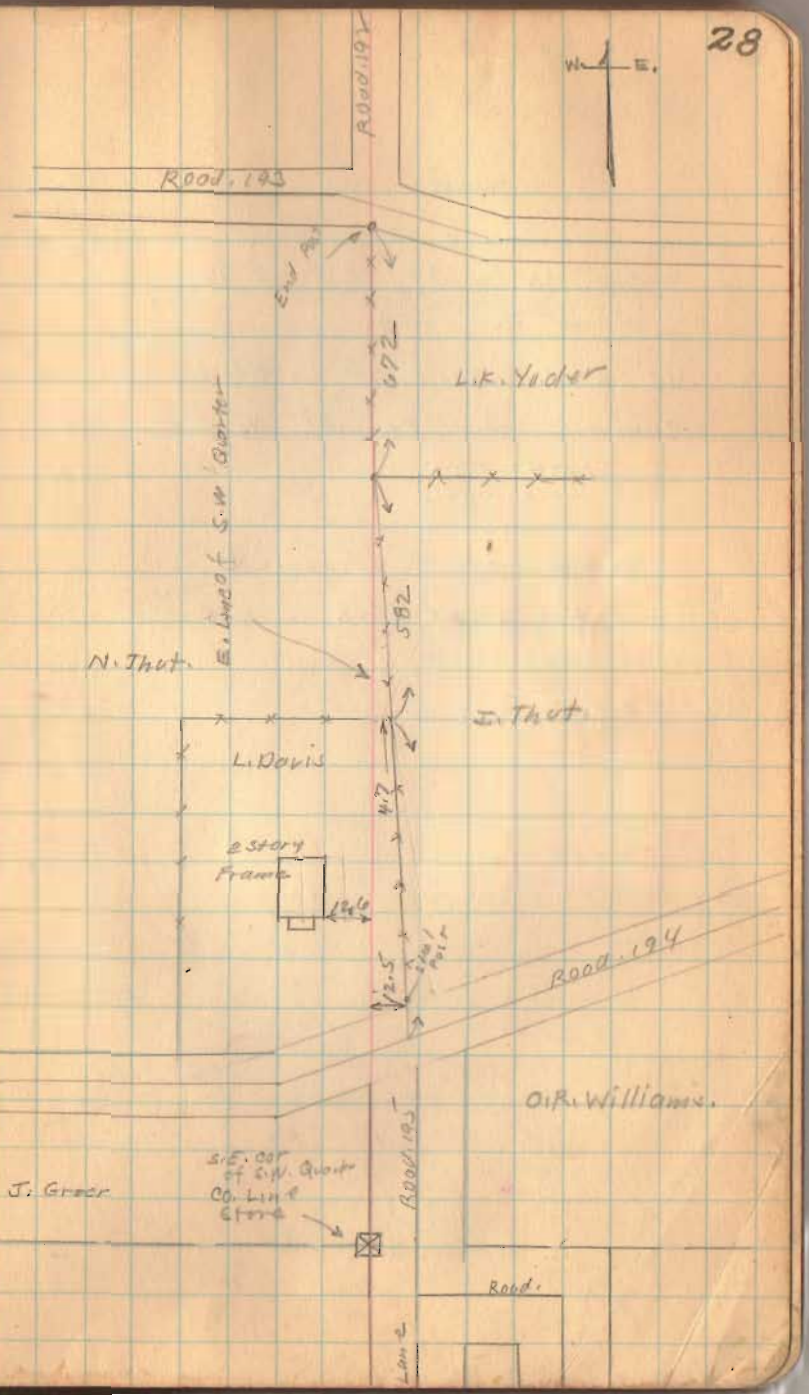

(1675)

INDEXED ON MAP

Road. 192

Liberty Township

sec. 33 and 34 T.5 R.13

40' Road. Sta. 0+30 To 9+74

Commissioners Journal No. 10 Page 185

1854

Stakes placed 20' from ℄.

for a 40' Road.

Sta. For Monuments Set Dec. 1935

7+00

3+00

1+00

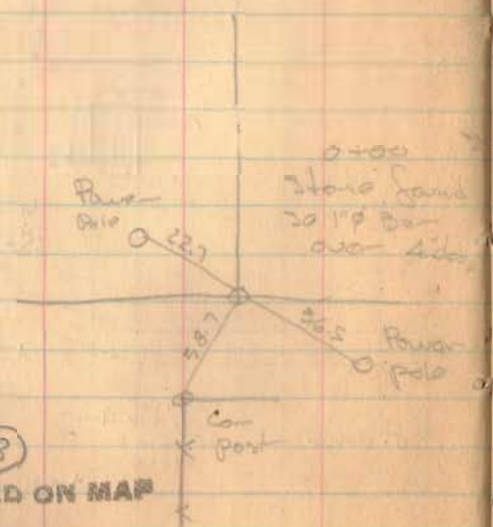

1698

INDEXED ON MAP

Dec. 9, 1935
F. Wright
E. Cole
G. Wilgus
not very cold.

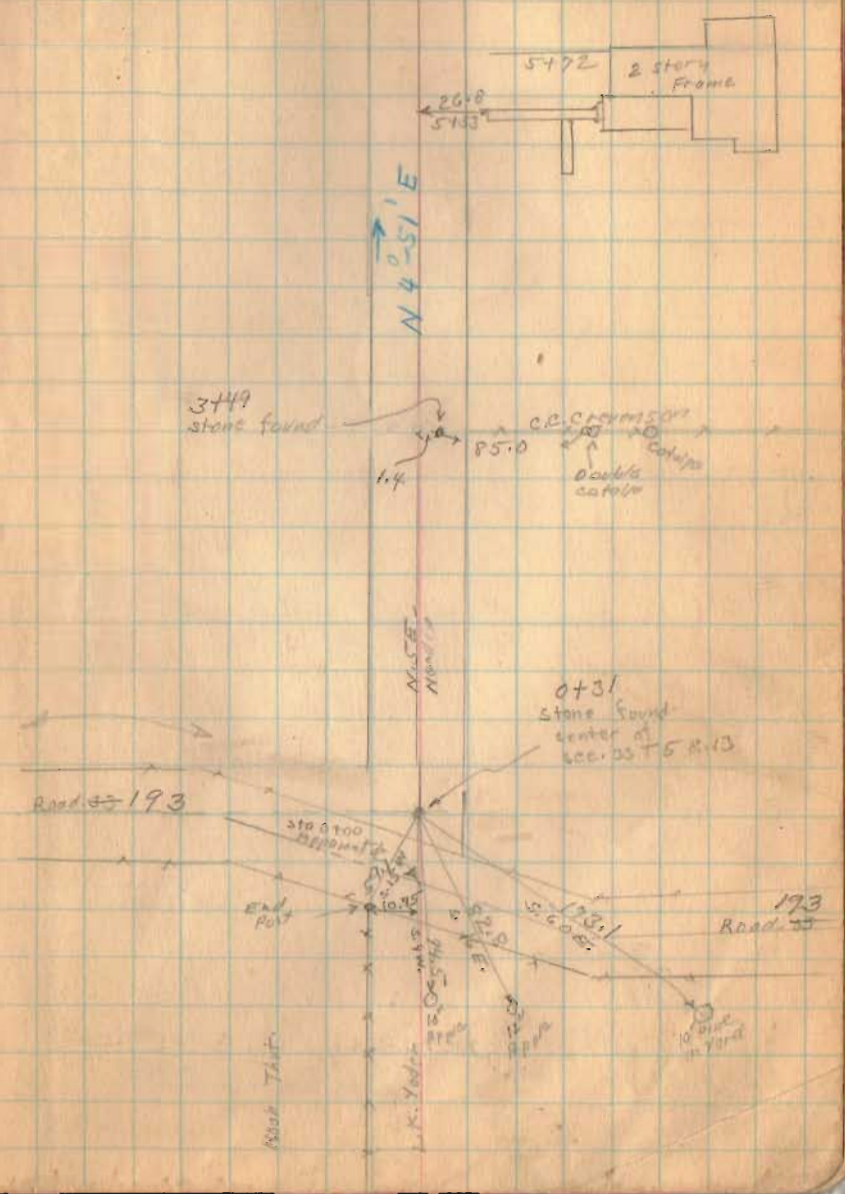

Road. 192

13+00

12-9-35

30

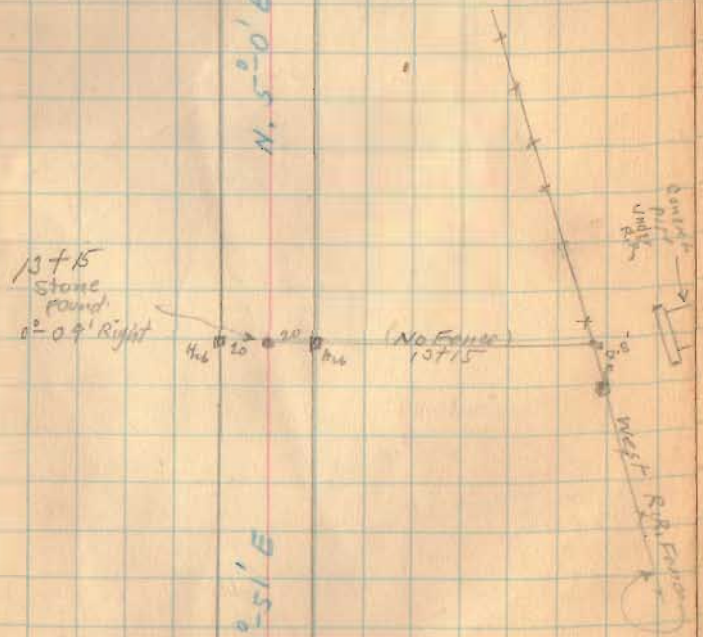

(1698)

INDEXED ON MAP

Road 1.92

21+00 East only

17+00

1698

INDEXED ON MAP

12-9-33

31

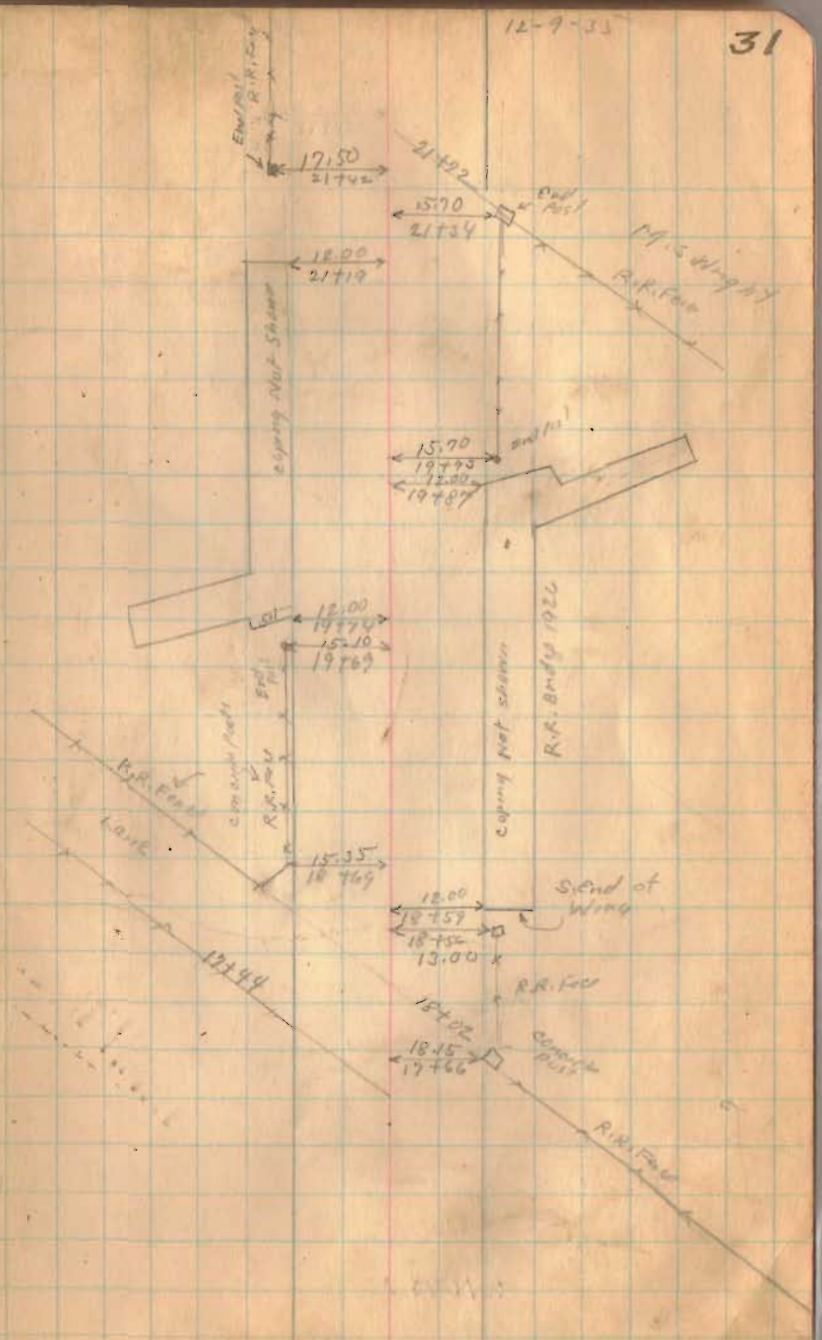

Road 192

27+00

1698

INDEXED ON MAP

12-9-33

32

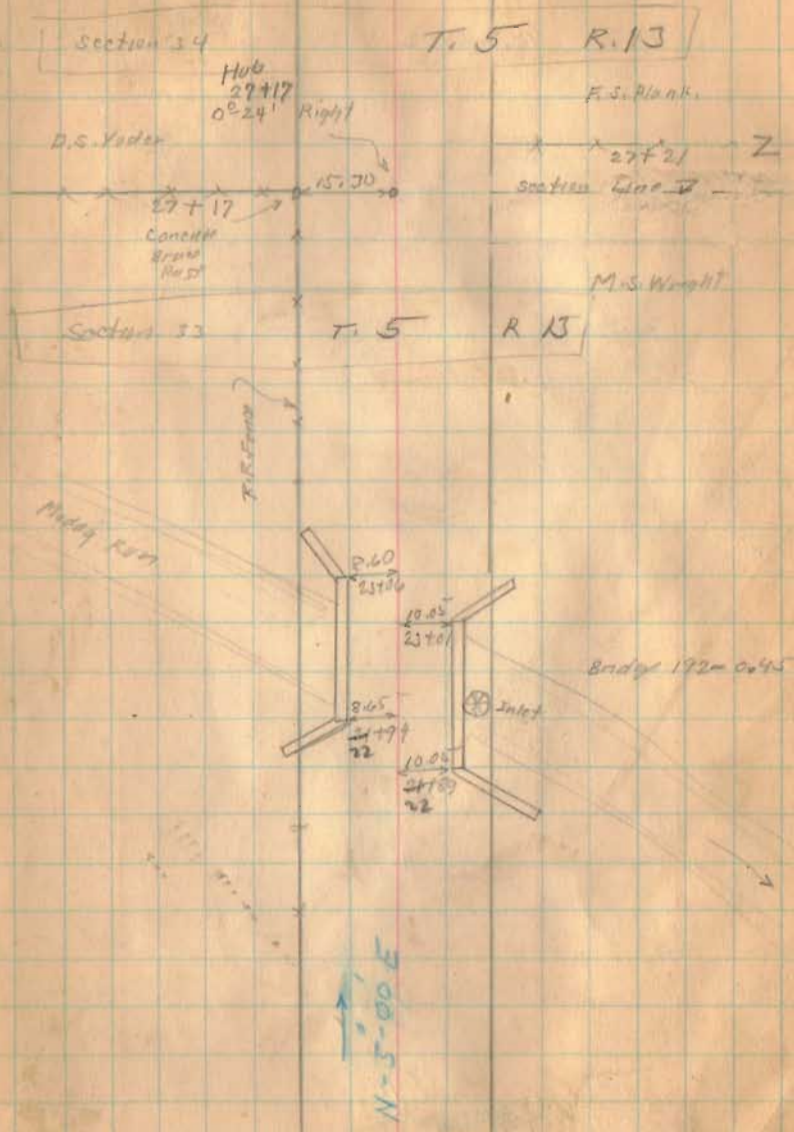

Road 192

35+00

29+00

27+

(1698)
INDEXED ON MAP

Dec. 10, 1933
Rain—Snow
F. Wright
E. Cole
G. Wilgus

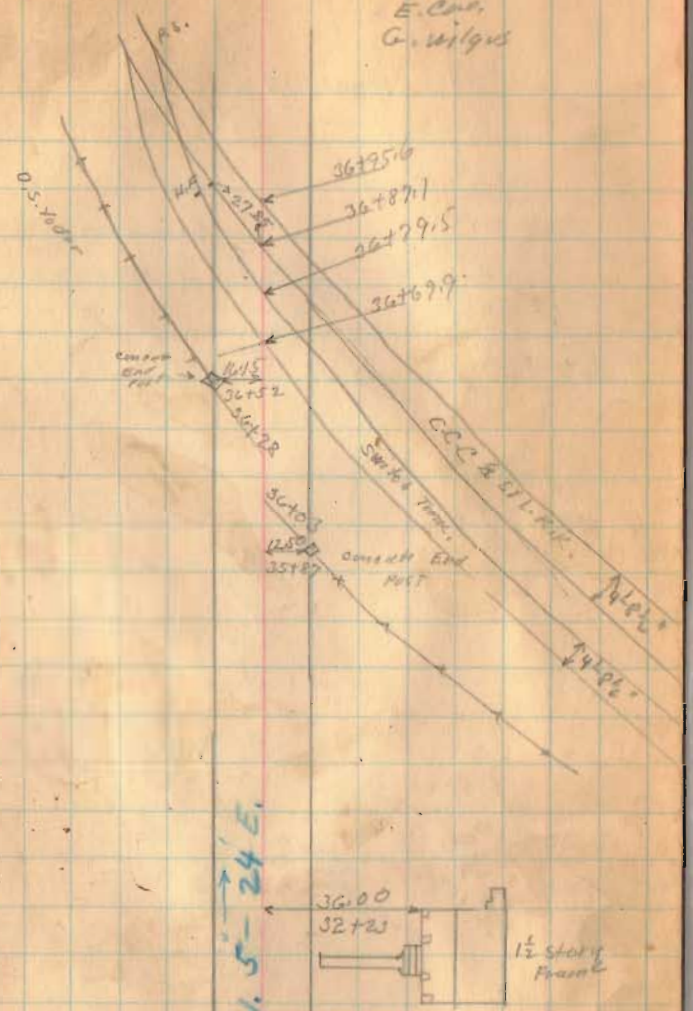

Road 192

53+00

47+00

41+00

1698

INDEXED ON MAP

Dec. 11, 1935
Clear - Cold
F. Wright
E. Core
G. Wilgus

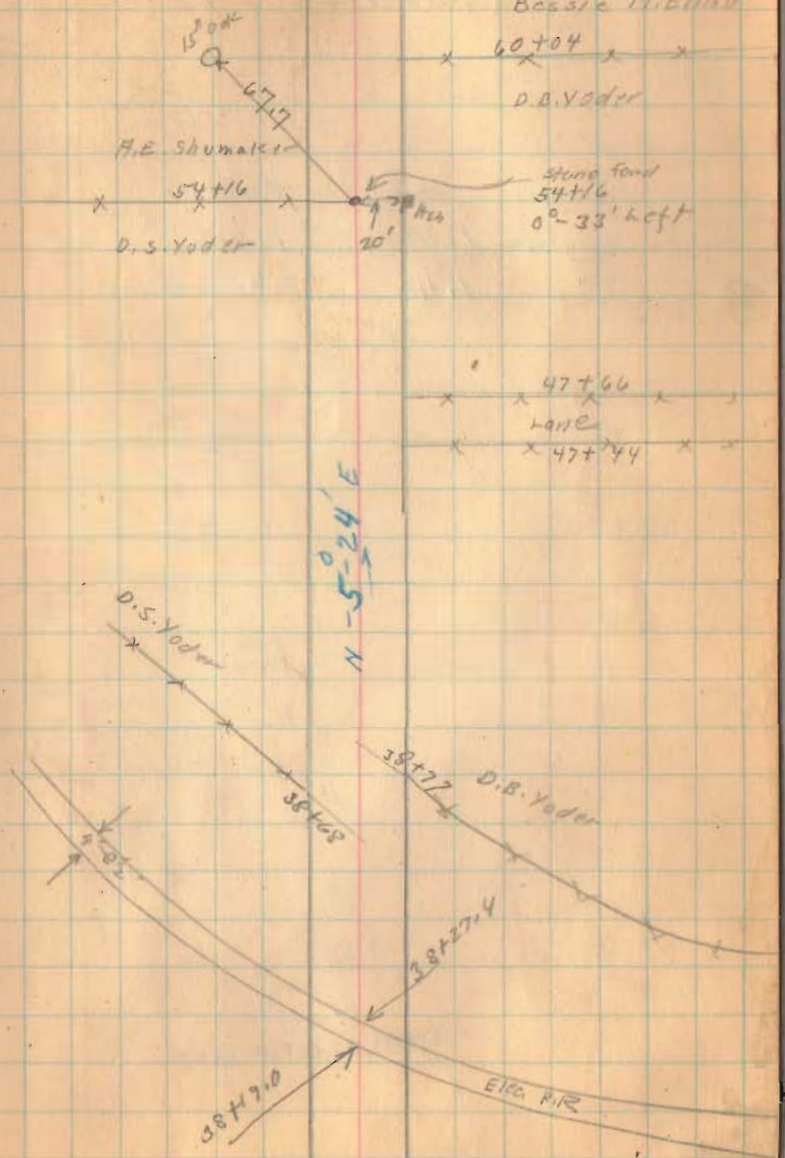

Road. 192

Length	7421	Feet.
Length	1.40549	Miles
"	1.40	"

73+00

69+00

65+00

61+00

55+00

(1698)
INDEXED ON MAP

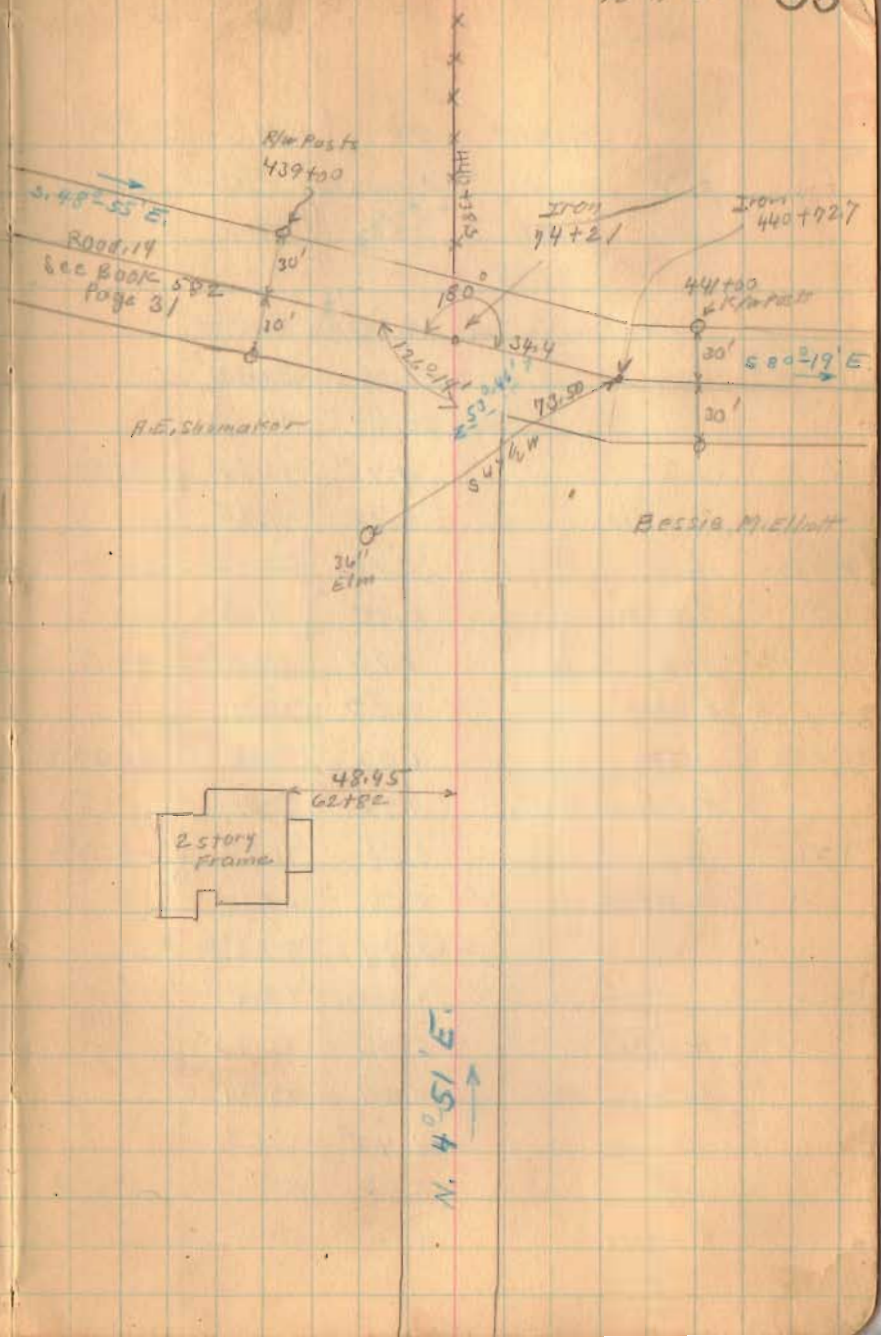

Road. 194

See Page 20

1674

INDEXED ON MAP

May-22-1936
Clear
F. Wright
E. Cole

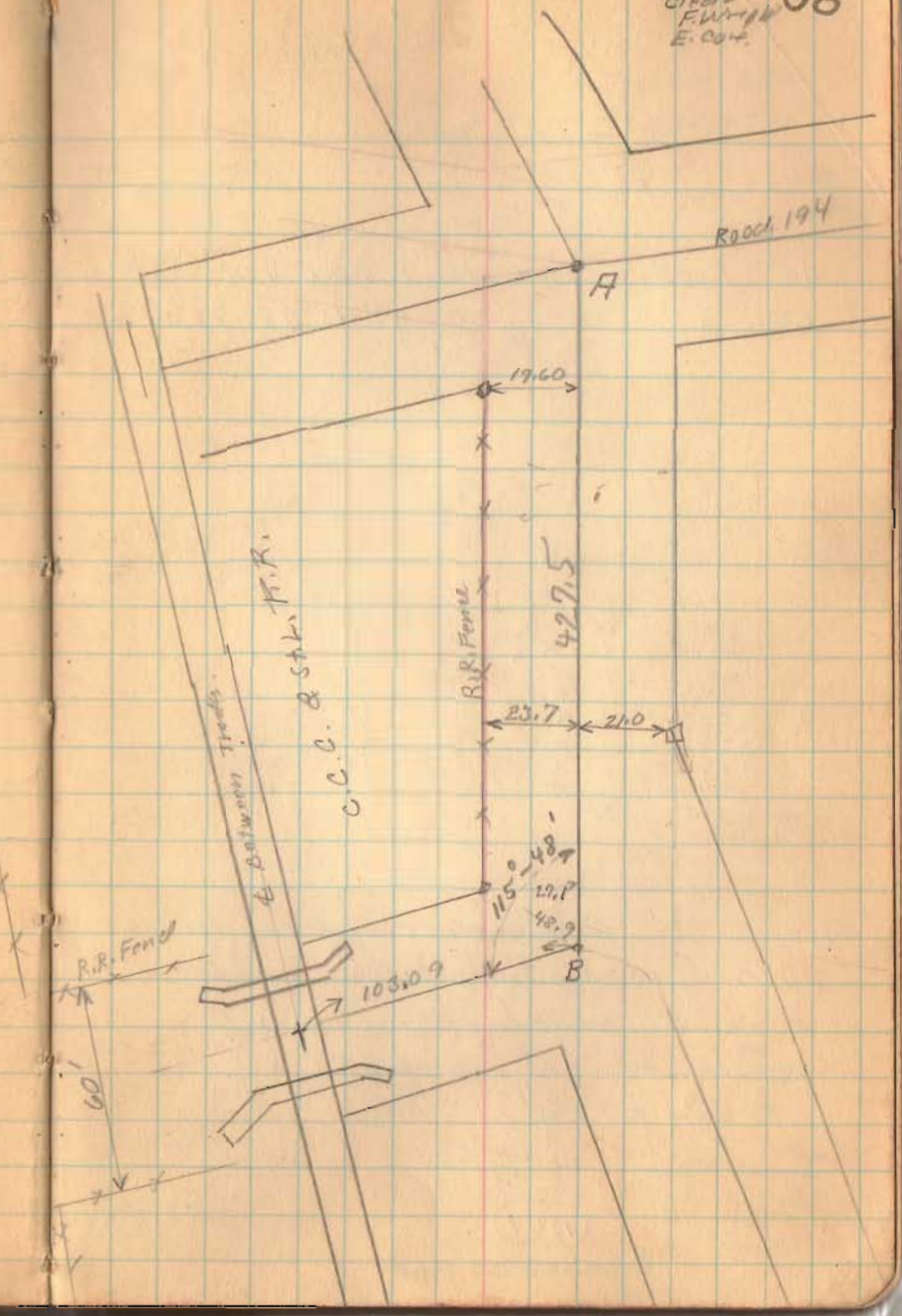

This road is now S.R. 559 E.C.P. 10-7-87

Road 159

Zane Township

40' Road Record No. 1 Page 425-427
40' " " " 3 " 78-79-83

Stakes 30' from ℄

1+00	L-R.
4+00	L-
10+00	L-R
14+00	L-R.
18+00	L-R.
22+00	L-R.
28+10	L-R.
39+00	L-R.
50+00	L-R
53+00	L-

Staked 60' - Commissioners to view road June-20-1936 and have a hearing June 27, 1936 in order to get to make width from 40' to 60'

(1347)

INDEXED ON MAP

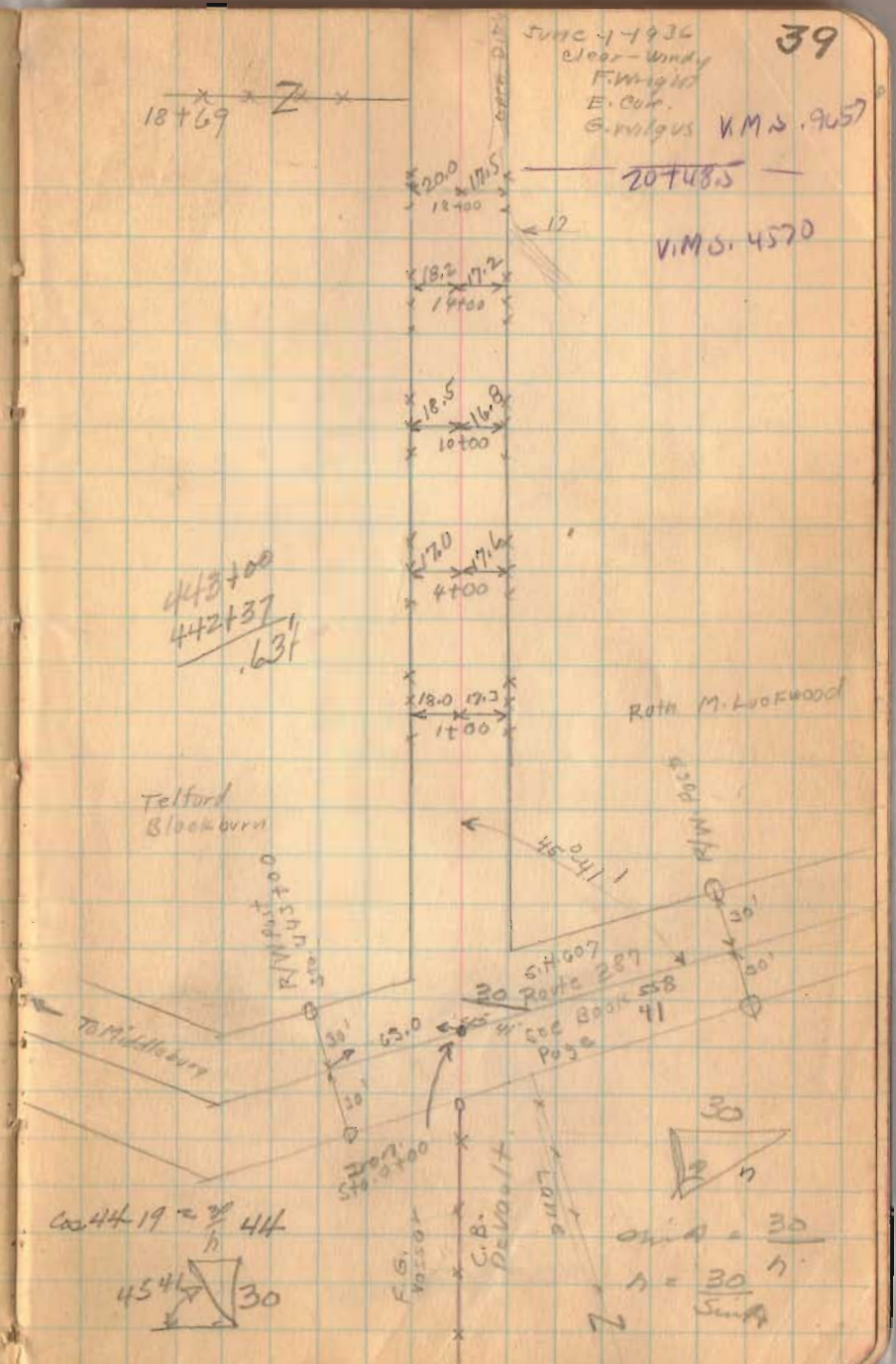

Flood. 159

1347
INDEXED ON MAP

6-1-36

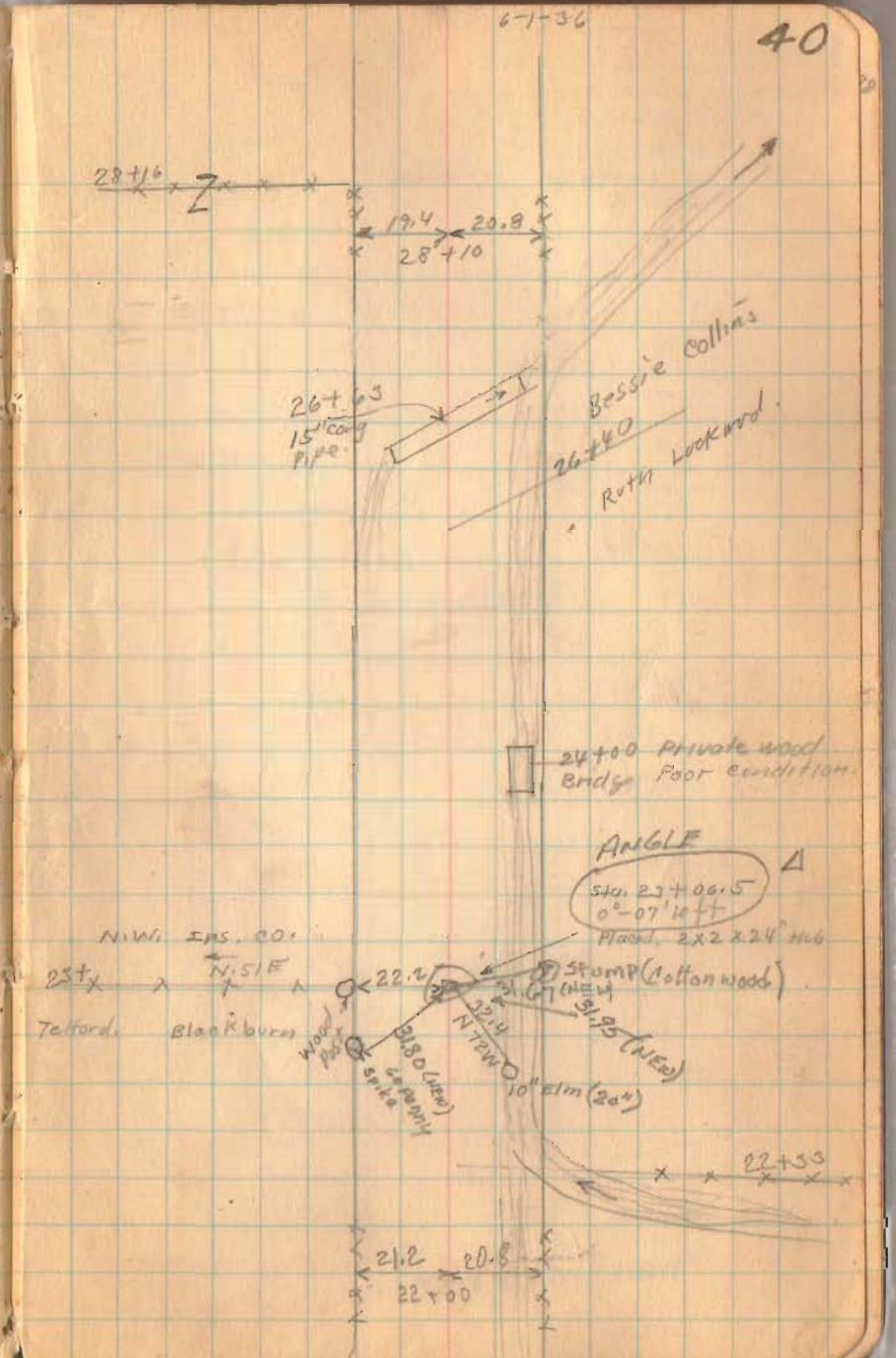

Road. 159

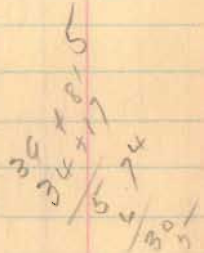

(1347)

INDEXED ON MAP

6-1-36

41

O.H. Rousbe

46+98

Bessie Collins

Sta. 46+98
Placed 2x2x24" Hub
No. Angle

10' Road

18.1

Ella Davm

46+65

Bessie Collins

Bessie Collins

39+81

N.W. Life Ins Co.

V.M.S. 4953

18.5 22.0

39+00

35+50

20" Metal

V.M.S. 7117

Concrete Slab
Bridge No.
159-3.40

34+93

16.1

34+88

34+17

Lane

V.M.S. 7117

29+87

V.M.S 9657

Road. 159

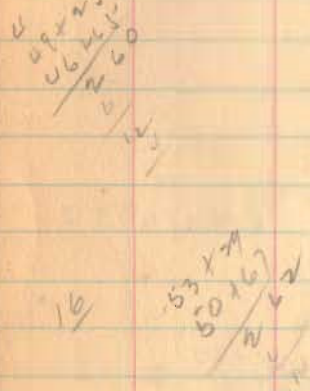

(1347)

INDEXED ON MAP

6-1-36

42

8" sugar 17.7 51+07

8" cattlp 18.8 50+83

6" Locus 19.5 50+67

PHHe

15" cattlp 28.4 50+38

8" Cattlp 50+49 20.1

10" Cedar 20.9 50+40

1 Story Frame

48.6 50+20

10" cedar 20.75 50+16

8" Sugar 18.3 49+96

49+77

6" cattlp 18.7 49+70

6" cattlp 19.1 49+55

End of Road 18.0 49+25

8" Appl 24.0 48+91

8" Appl 23.35 48+85

6" Pear 22.18 48+62

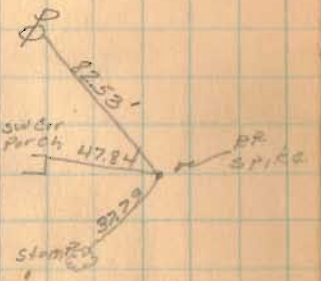

Pat

Road. 159



(1347)
INDEXED ON MAP

Road. 159

Length 6491 Feet
Length 1.22993559 Miles.
Length 1.23 Miles

(1347)
UNDRAW ON MAP

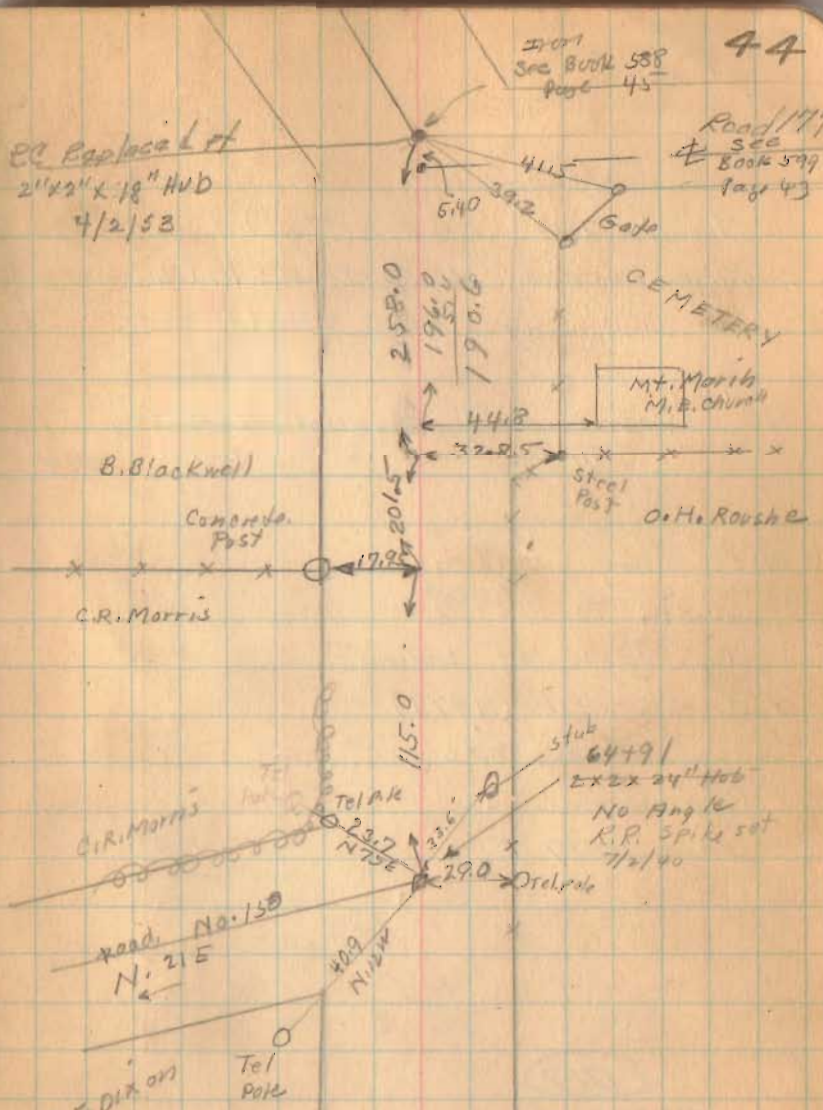

June - 2 - 1934
Clear - Windy
F. Wright
E. Lord
G. Wright
C. Richardson
Earl Coomer

Road. 67

Miami Twp. Pike (1866)

Pike Record No. 3 Page 51. (No Pike width)

40' Comissioners Journal No. 9 Pag 151
" " " " 274

Note my station
60+32 To 68+33
is Part of Indian
Creek Pike (1874)
and is 50' mds
Pike Record. 3
Page 507

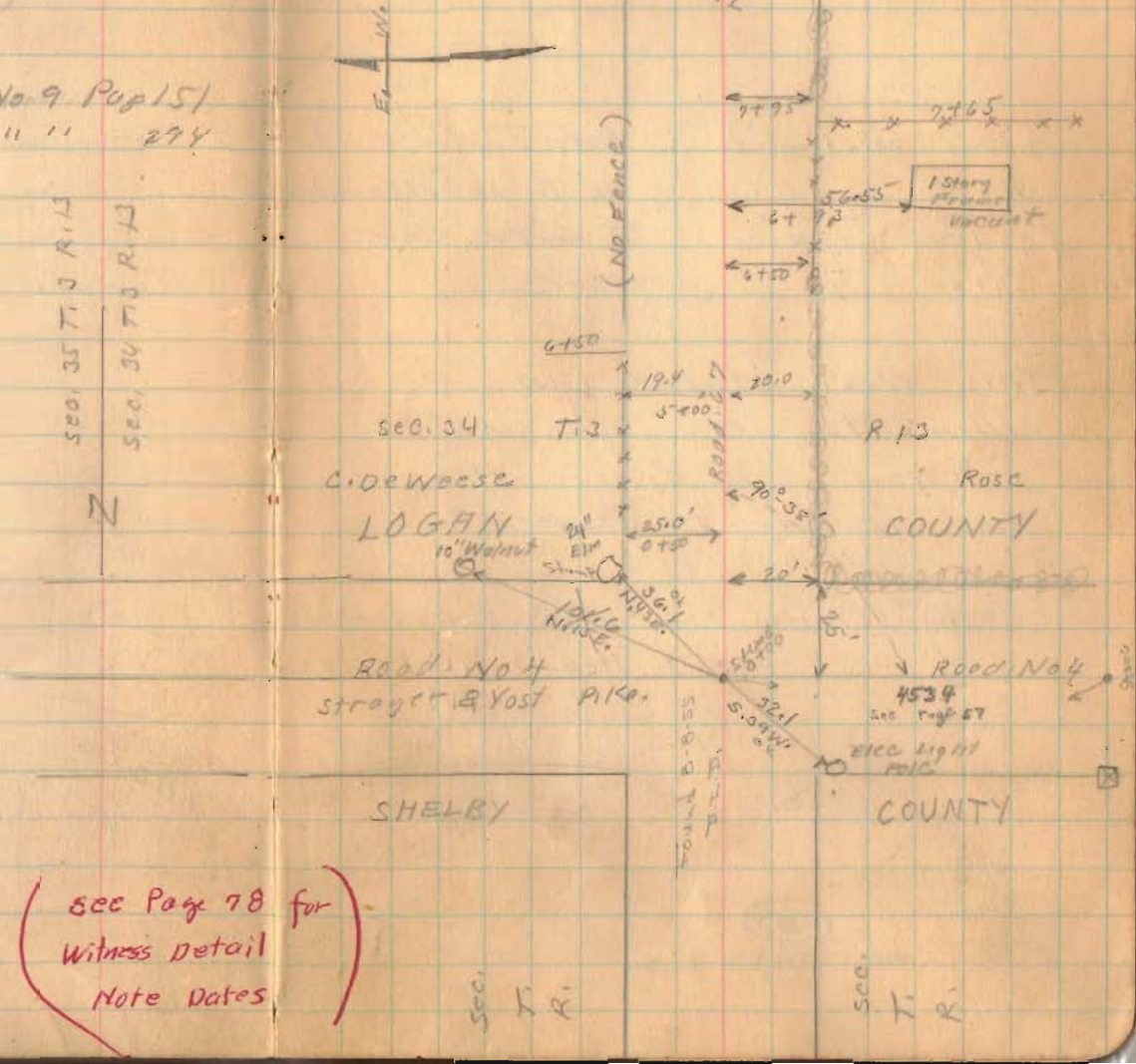

1217

INDEXED ON MAP

Note. Section corners in Shelby Co. at every sta. 0+00

(See Page 78 for Witness Detail Note Dates)

Road 67

Stakes	30' from ℄	
7+00	L-R.	Proposed width of 60' to be obtained to make state Road.
21+00	L-R.	
38+50	L-R.	
48+00	L-	
69+00	L-	

This was staked in order to get 60' right of way in order to turn it over to stake

Commissioners to View June 22-1936
" " Hear " 27-1936

(1267)

INDEXED ON MAP

6-2-36
6-3-36

June-3-1936
Cool-cloudy
F. Wright
E. Carl
G. Wilges
C. Richardson
Earl Coomer

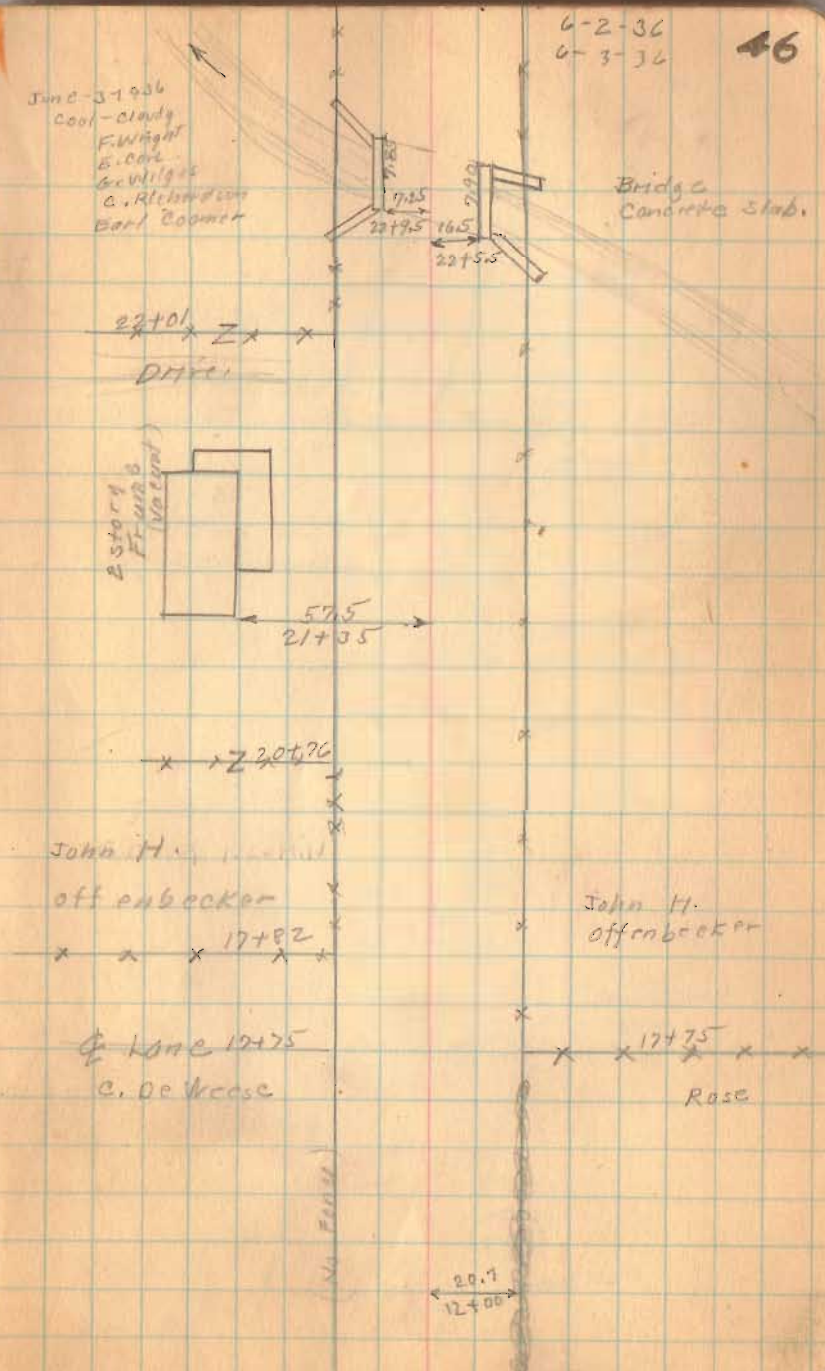

Road. 67

(1717)

INDEXED ON MAP

6-2-36
6-3-36

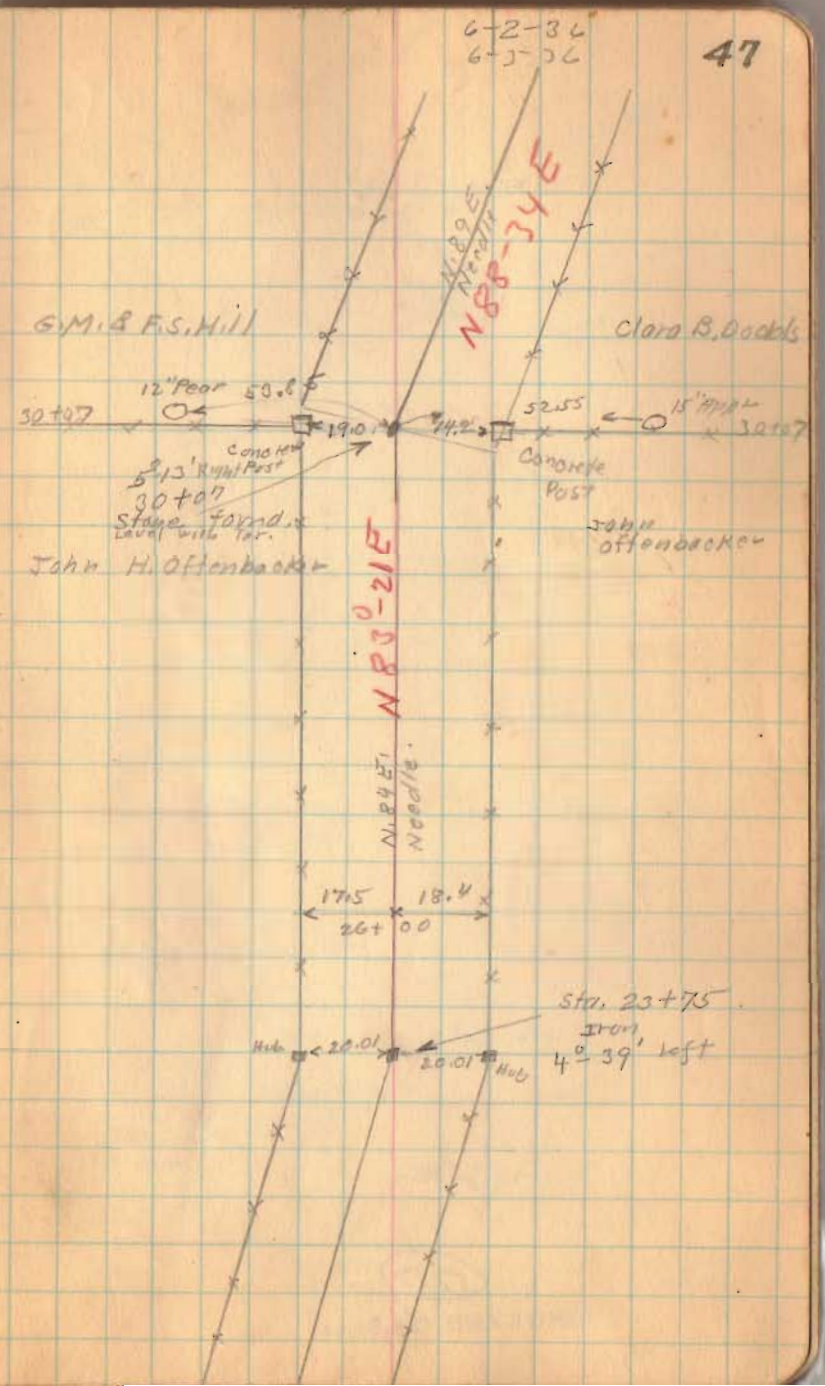

Road. 67

(1717)

INDEXED ON MAP

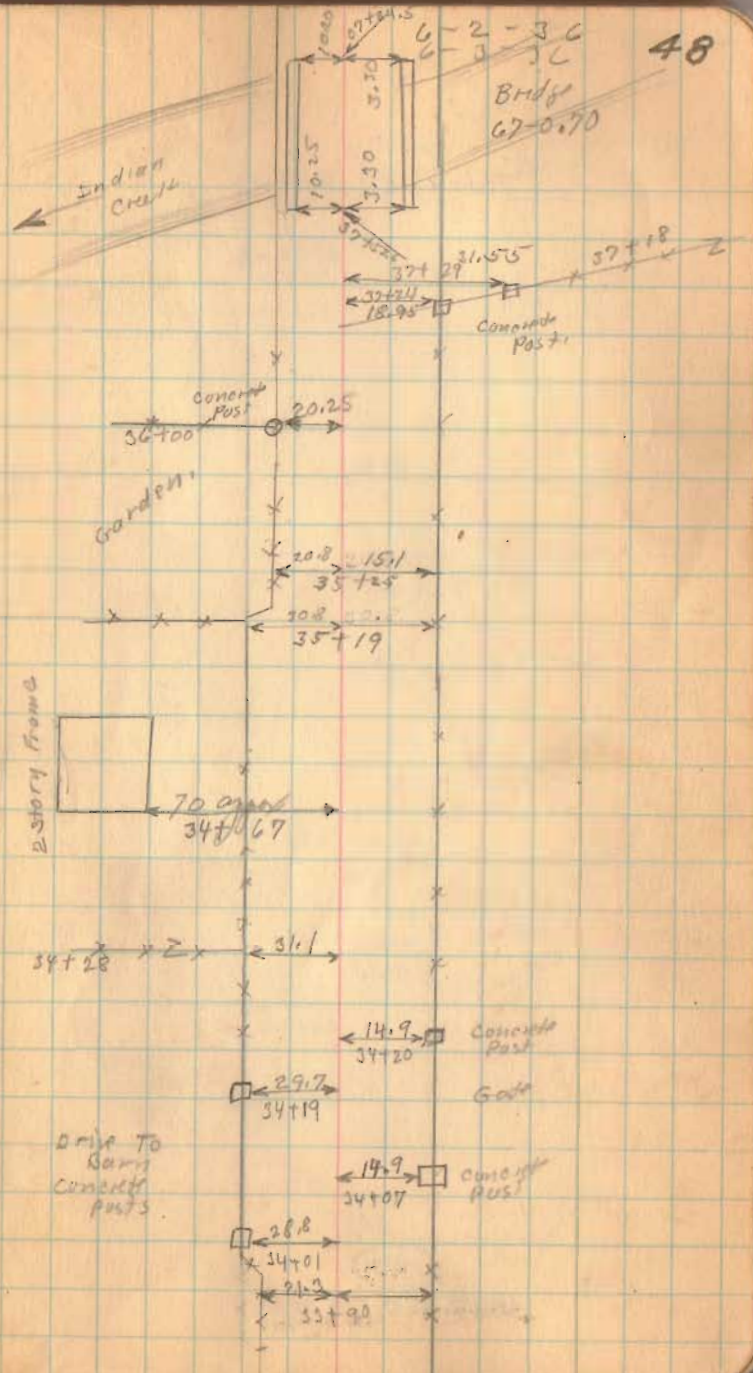

Road. 67

(1717)

INDEXED ON MAF

6-2-36
6-3-36

49

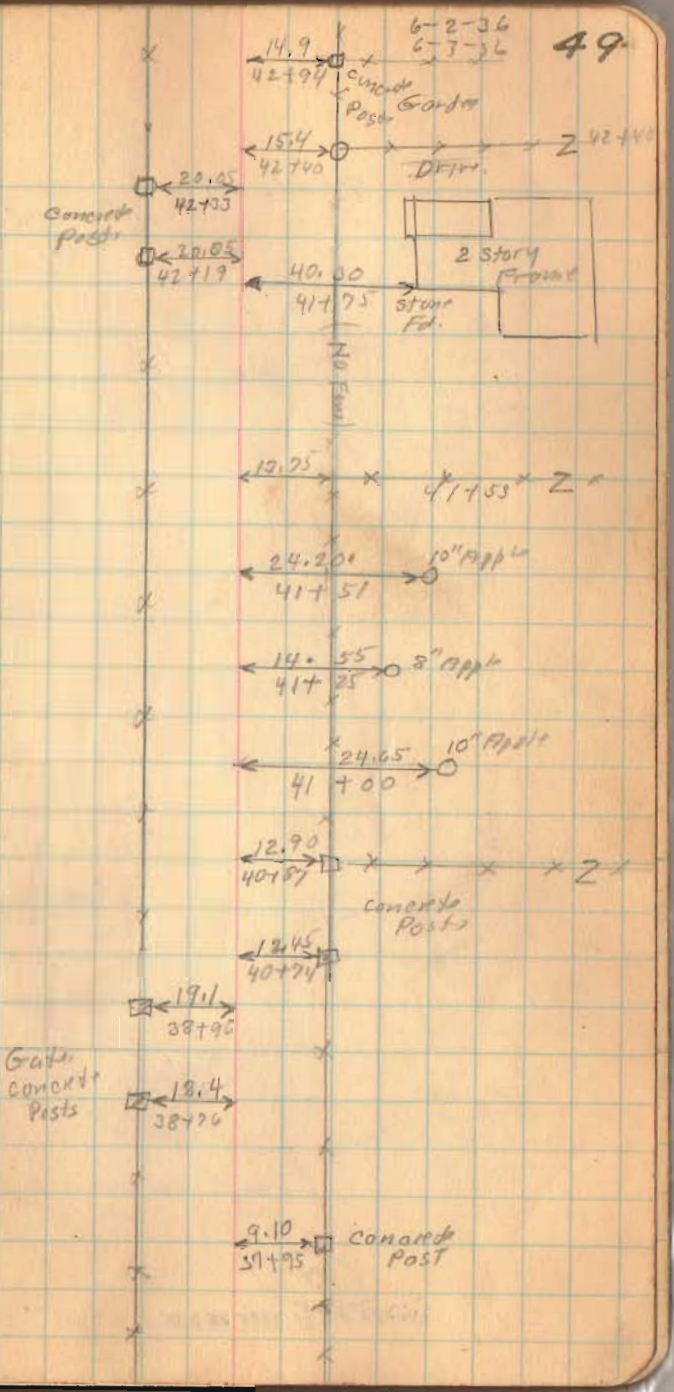

Road. 67

(1717)

INDEXED ON MAP

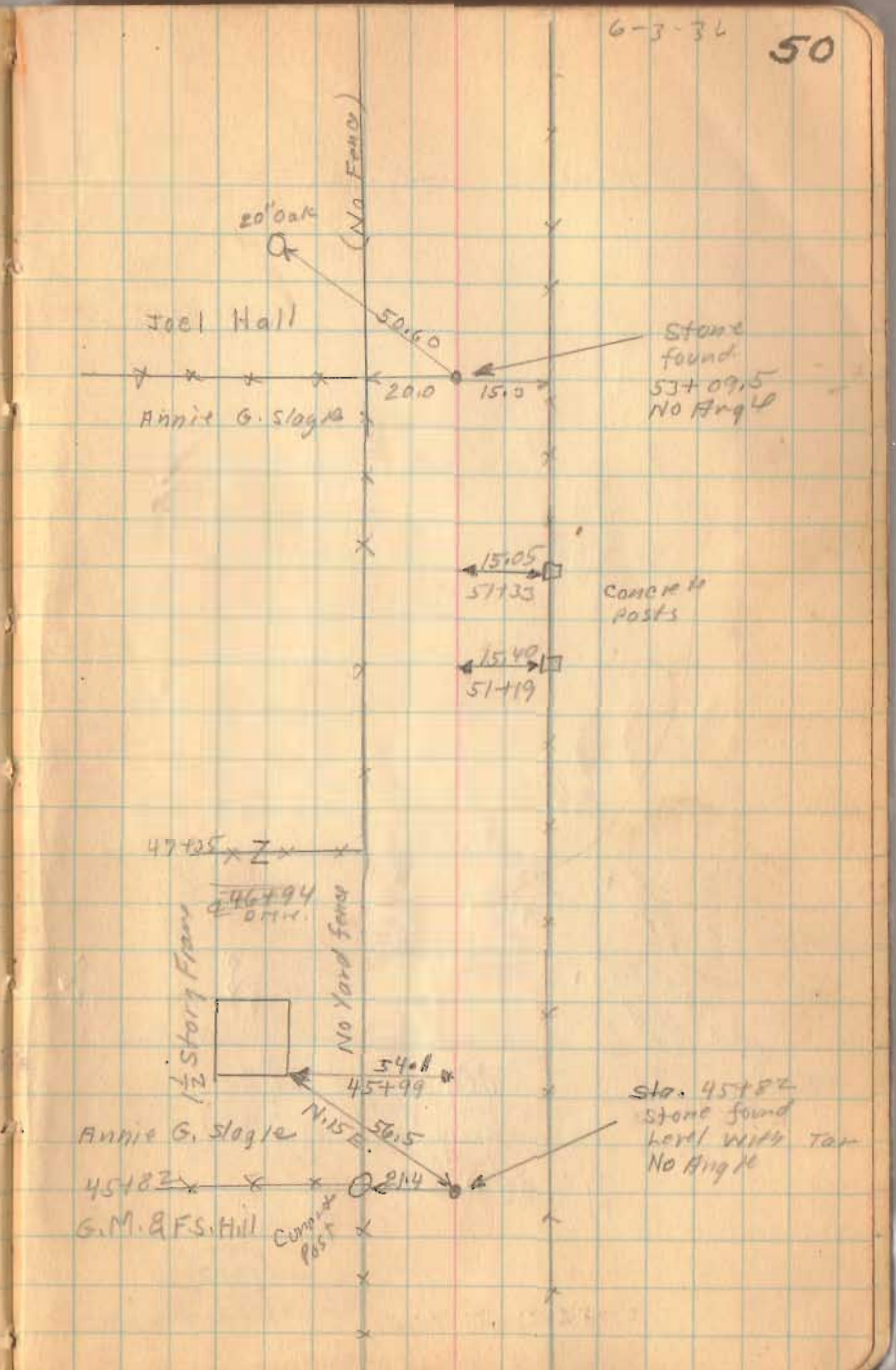

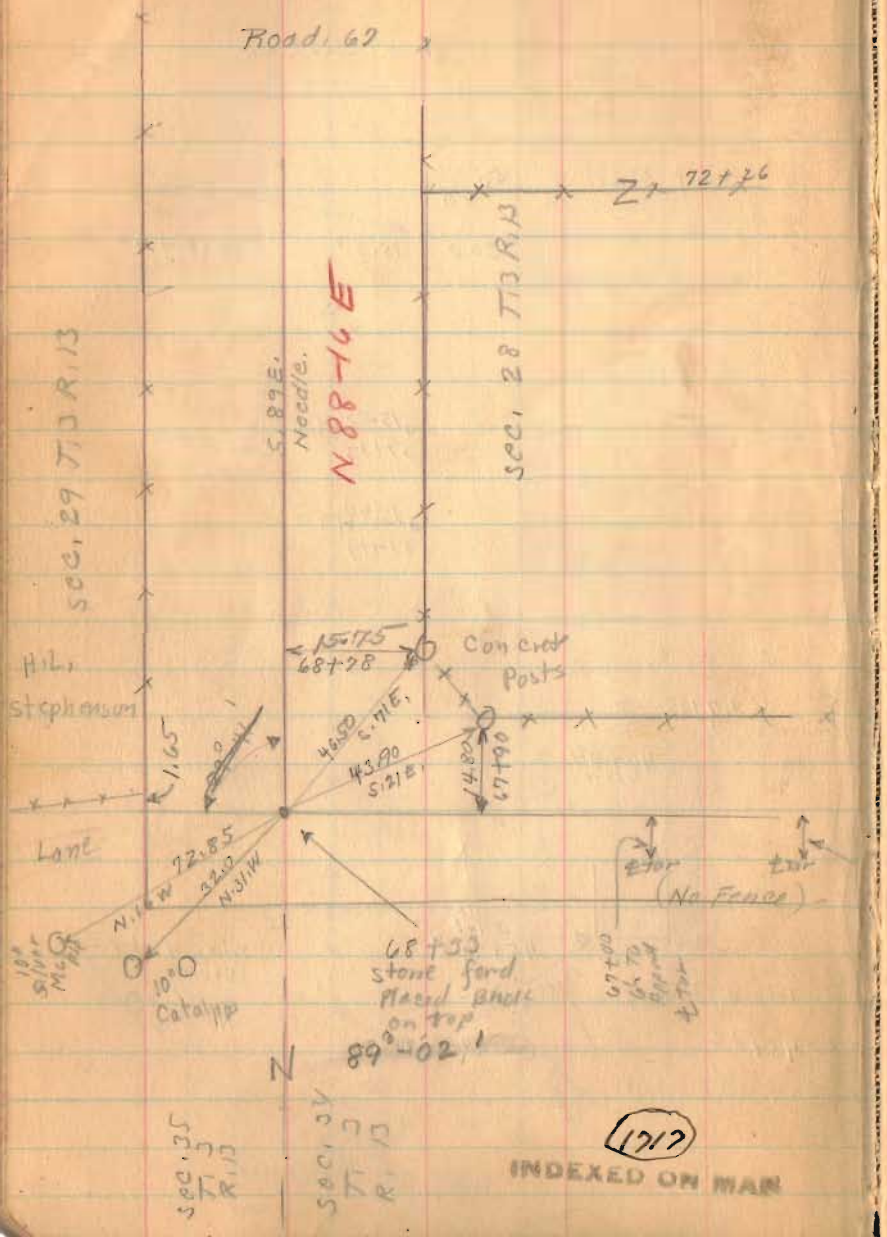
Road 62
72+26
Sec. 28 T.3 R.13
Sec. 29 T.3 R.13
S.89E. Needle.
N 88-16 E
15.75
68+28
Concrete Posts
H.L. Stephenson
1.65
46.50 S.71E.
43.90 S.21E.
14.80
67+90
Lane
72.85
32.0
N.16W
N.31W
10" Silver Mapp
10" Catalpa
68+33 Stone ford Placed Block on top
89°-02'
N
Sec. 35 T.3 R.13
Sec. 34 T.3 R.13
(No Fence)
(1717)
INDEXED ON MAP

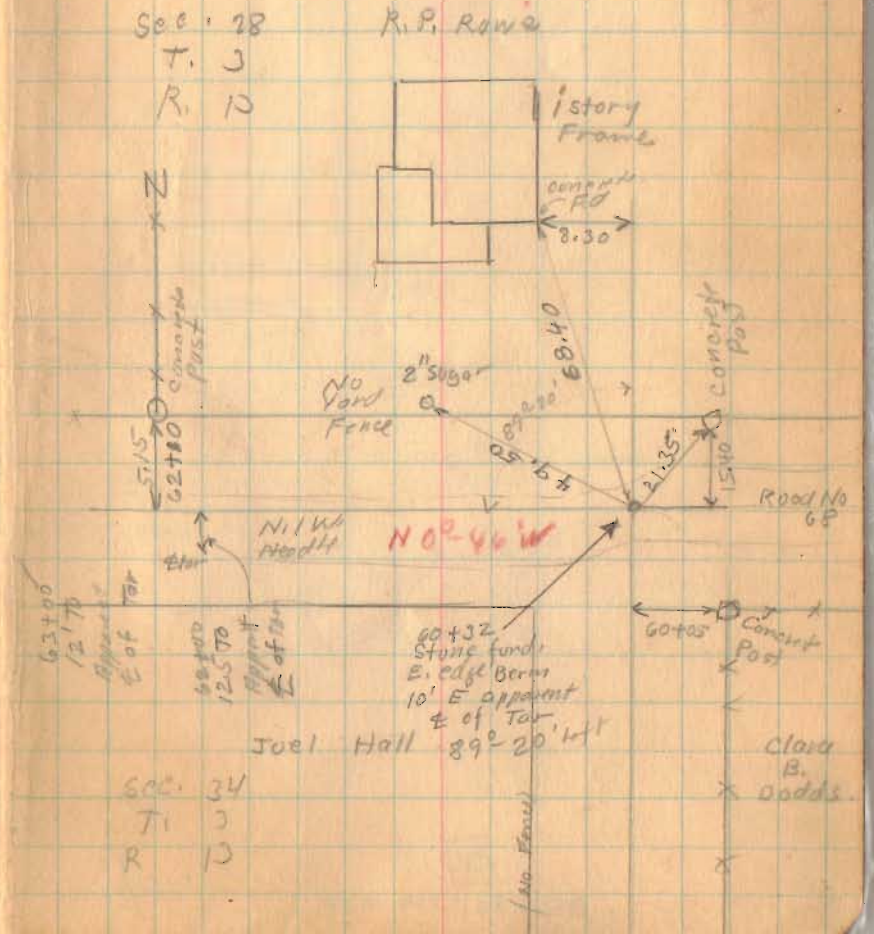
Sec. 28
T. 3
R. 13
R.P. Rowe
1 story Frame
concrete Rd
8.30
N
Concrete Post
5.15
62+80
No Yard Fence
2" Sugar
68.40
89°-20'
49.50
21.35
15.40
Concrete Post
Road No 68
N 0°-46' W
Nil W Needle
60+32 Stone ford E. edge Berm 10' E apparent ℄ of Tar
60+05
Concrete Post
Joel Hall 89°-20' left
Clara B. Dodds
Sec. 34
T. 3
R. 13
(No Fence)

Road 67

1717

INDEXED ON MAP

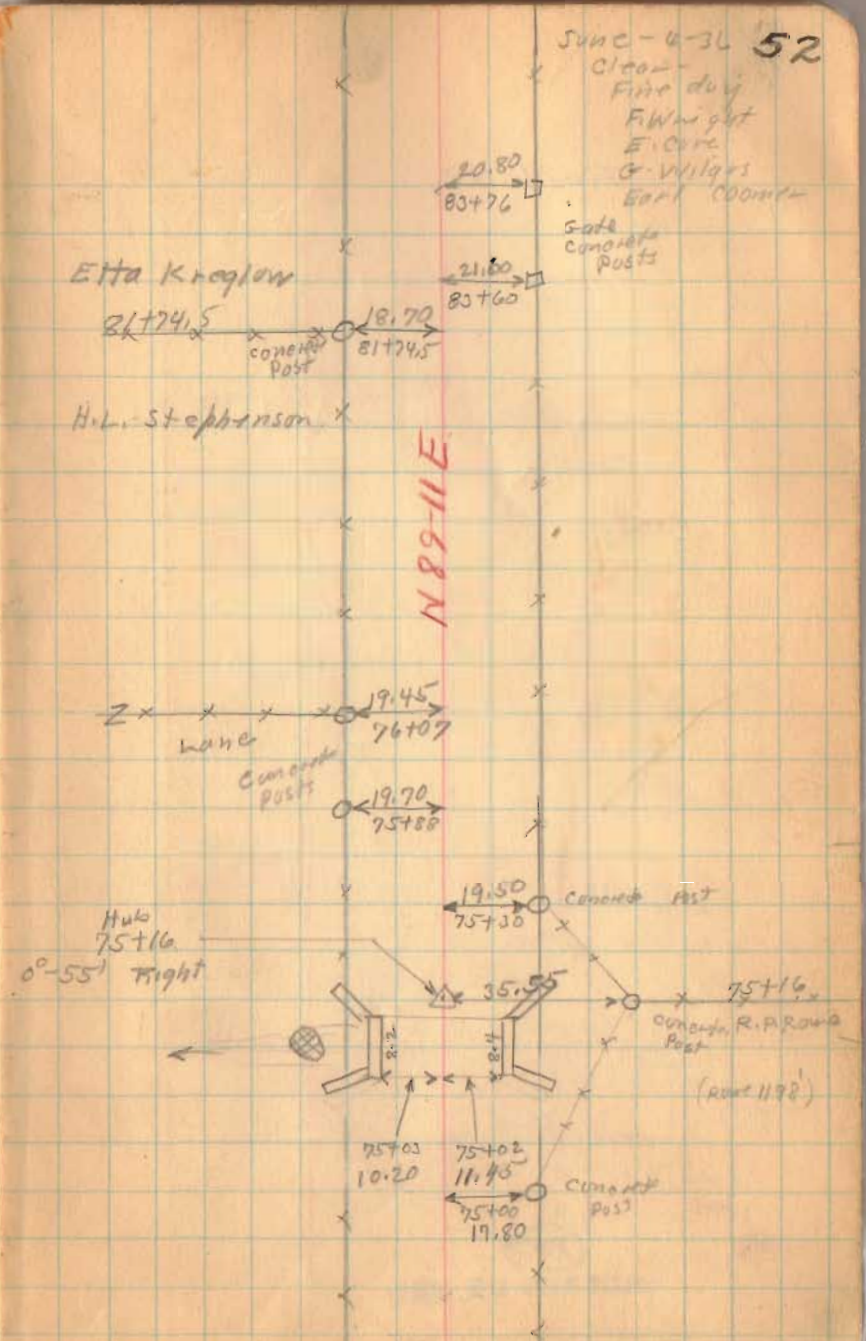

Road 67

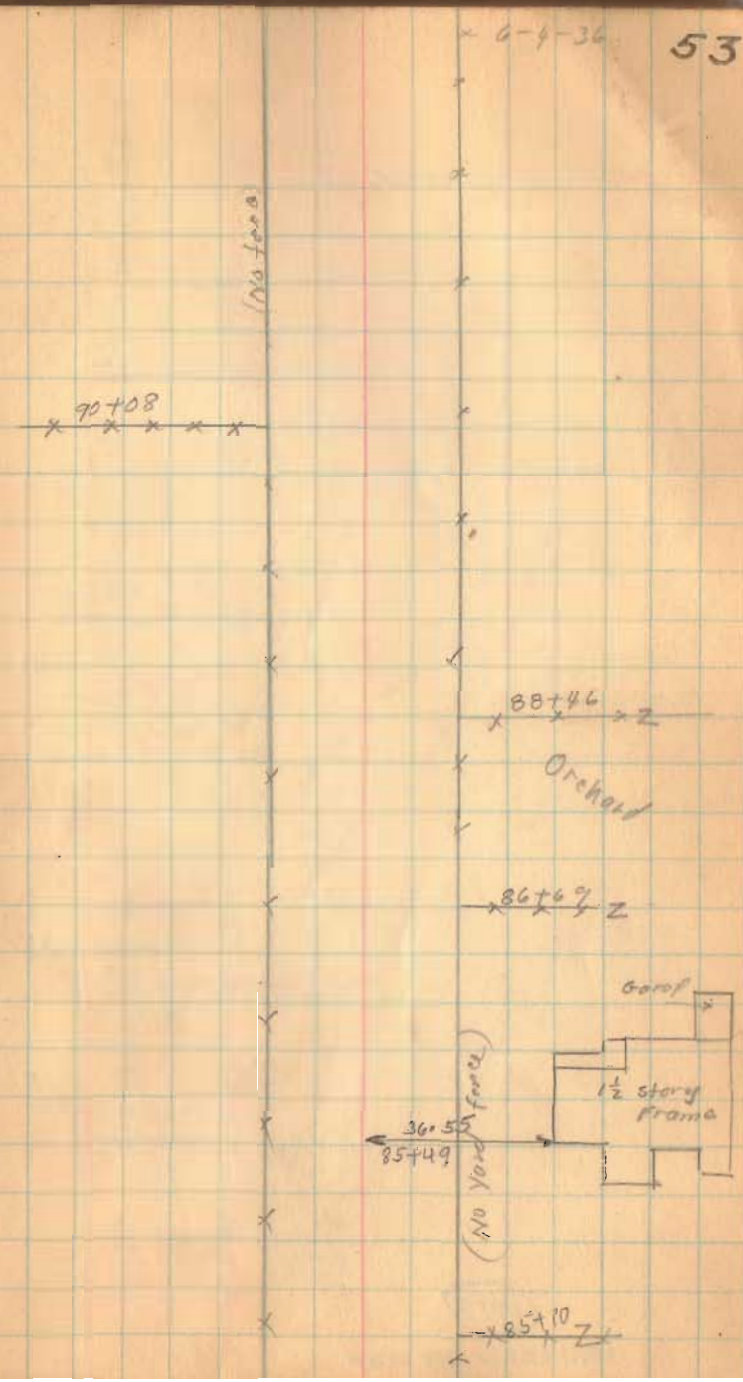

1717
INDEXED ON MAP

Road 67

108 37
95 41
13
16
78

95+20
75 16
20 04
6
120

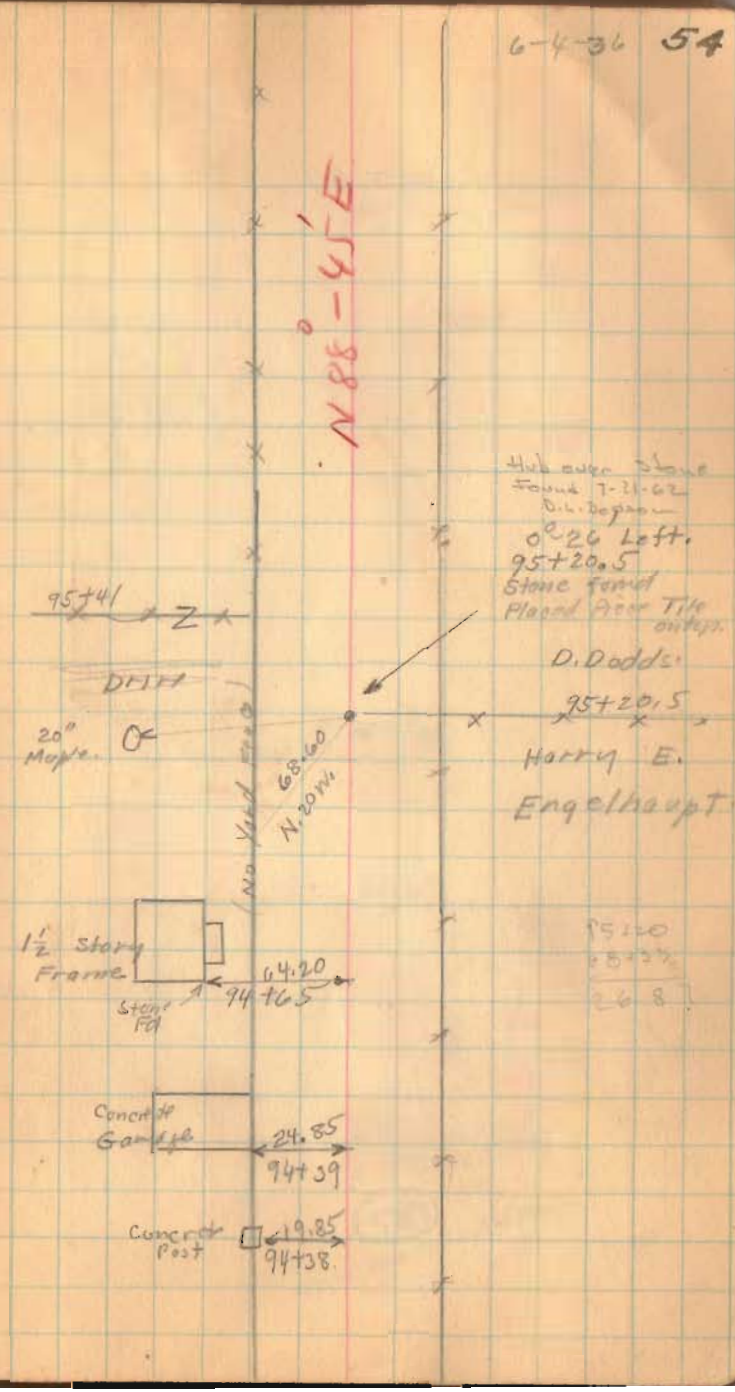

1717

INDEXED ON MAP

Road. 67

121+36
111 78
10 58
6
64

INDEXED ON MAP
1717

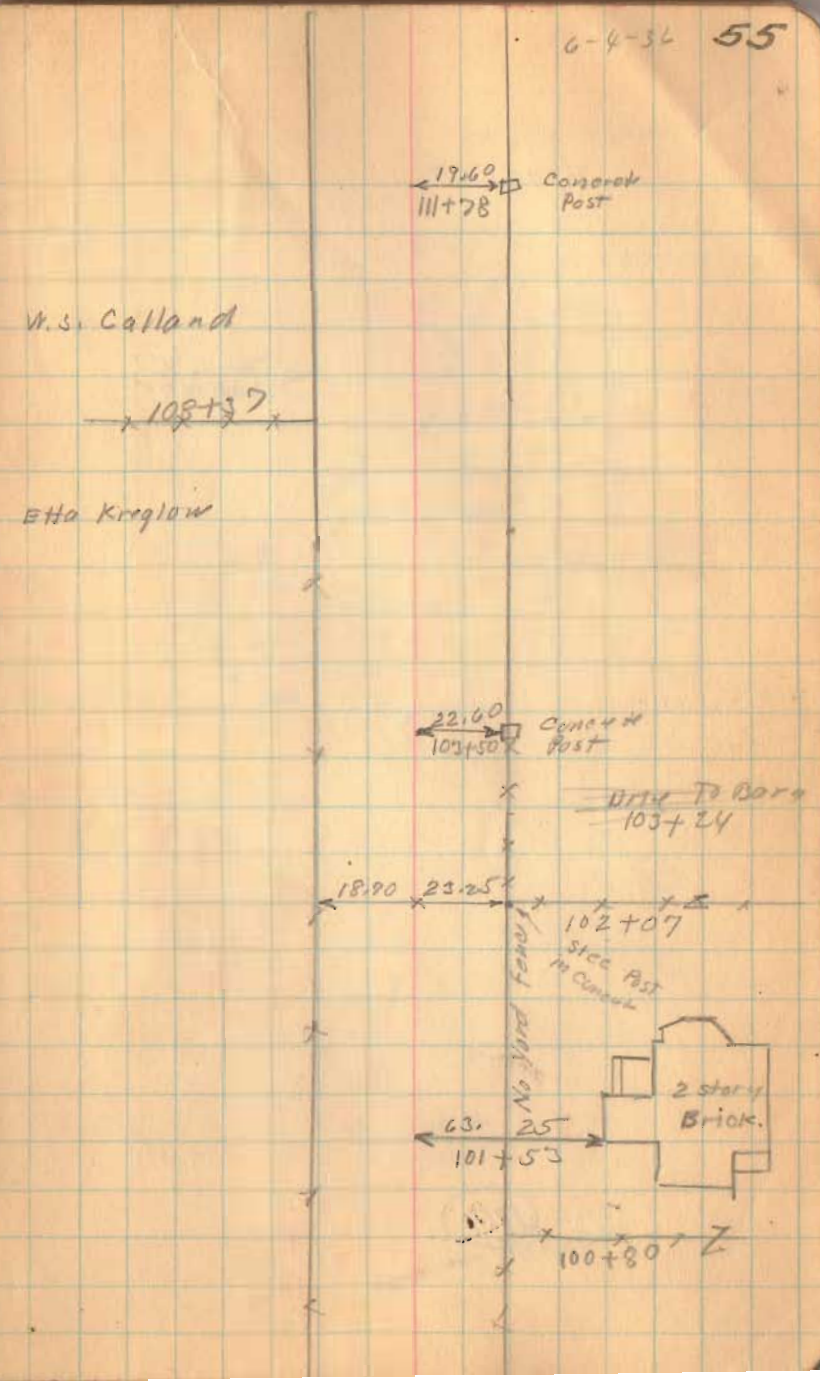

Road. 69

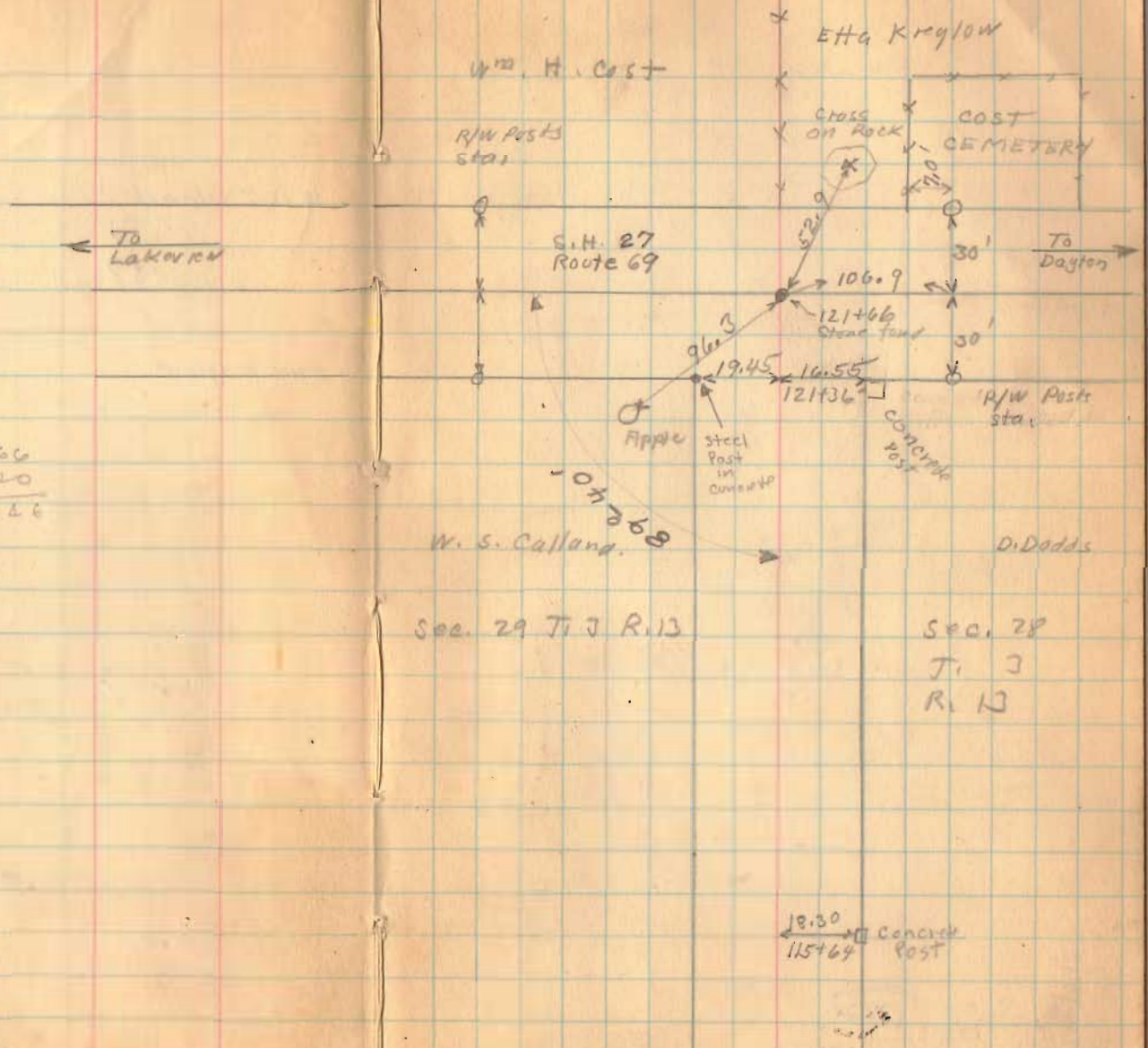

121+66
95+20
26 46

(1717)
INDEXED ON MAP

Road 67

(see Page 45)

(171)

INDEXED ON MAP

6-2-36

58

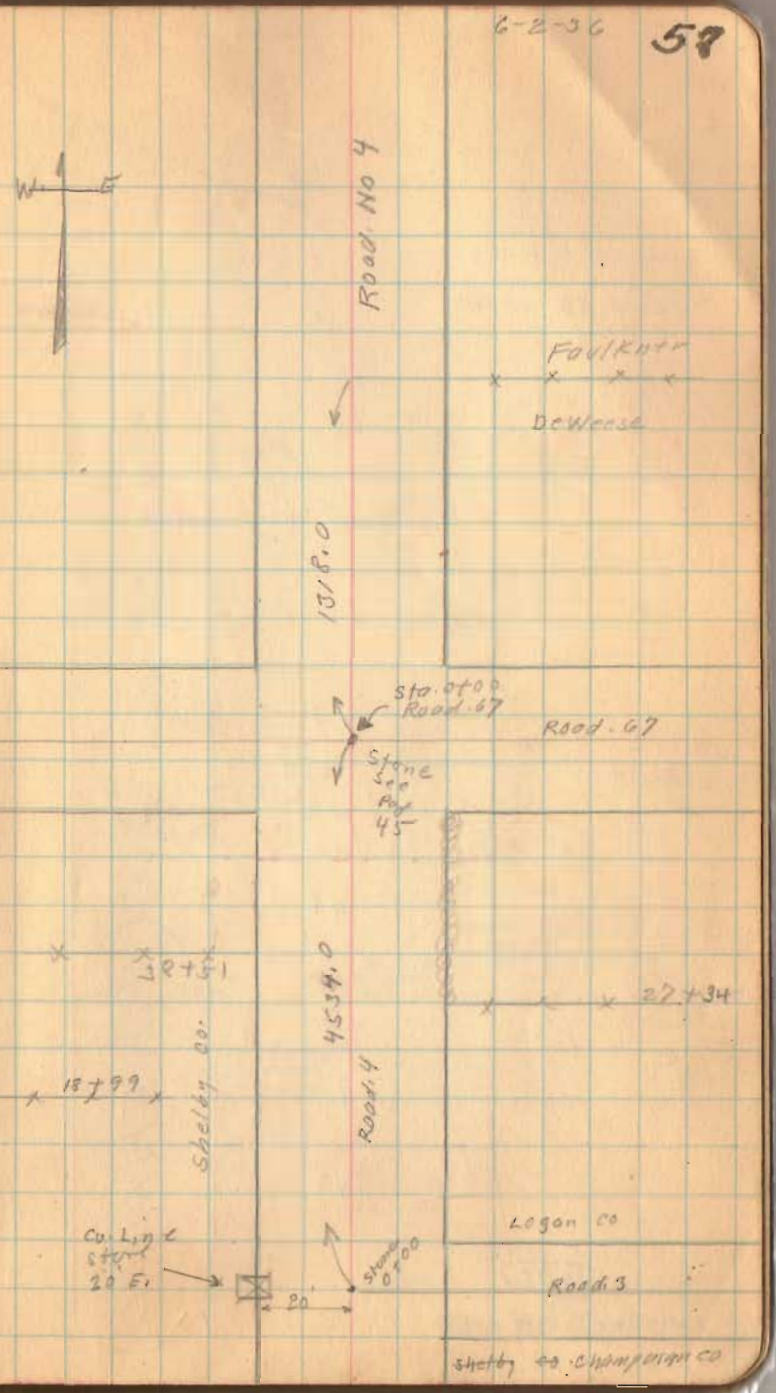

June - 9 - 1936
Warm
F. Wright
J. Montgomery
G. Wilgus
Earl Carver

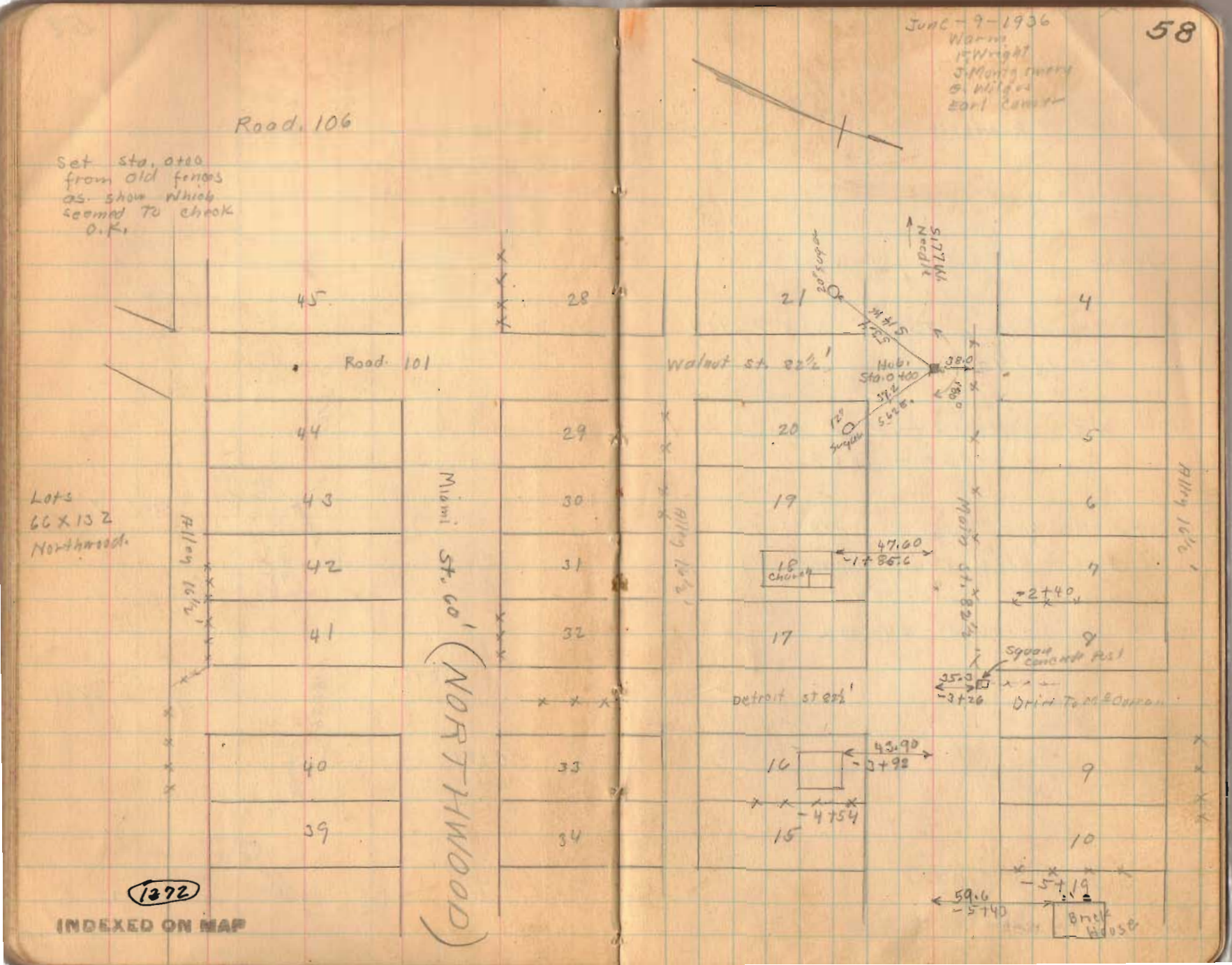

1372

INDEXED ON MAP

Road. 106

Stakes Placed.

14+00 30' Left 30' Right

60' - Commissioners Journal No. 4 Pg. 137
DEC. 1834

40' - Width reduced — Road Record No 1
Page 159-160 - 1862

staked for 60' in order to
meet state road. Viewed by
Commissioners June-22-1936
Hearing June-24-1936

(1372)

INDEXED ON MAP

6-9-36

59

June-10-1936
cloudy
R Wright
J Montgomery
G Wilgus
Last Corner

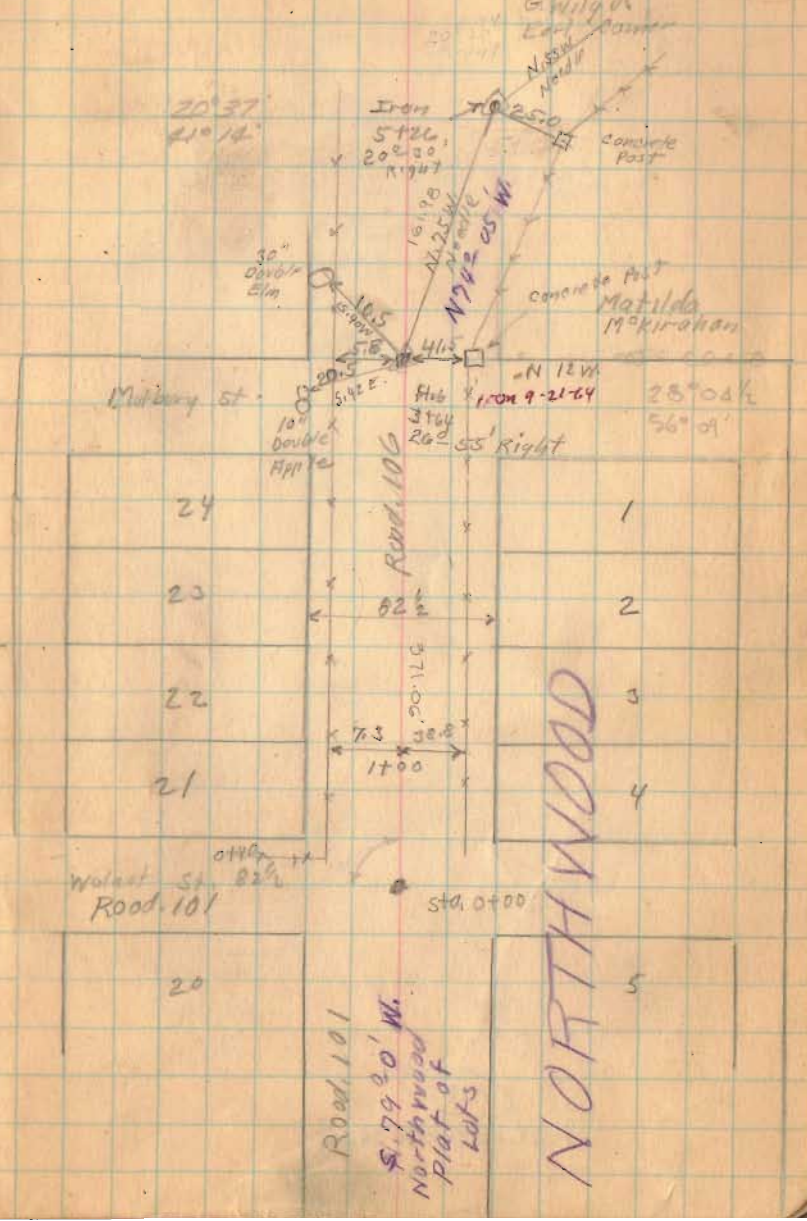

Road. 106

(132)

INDEXED ON MAP

6-10-36

60

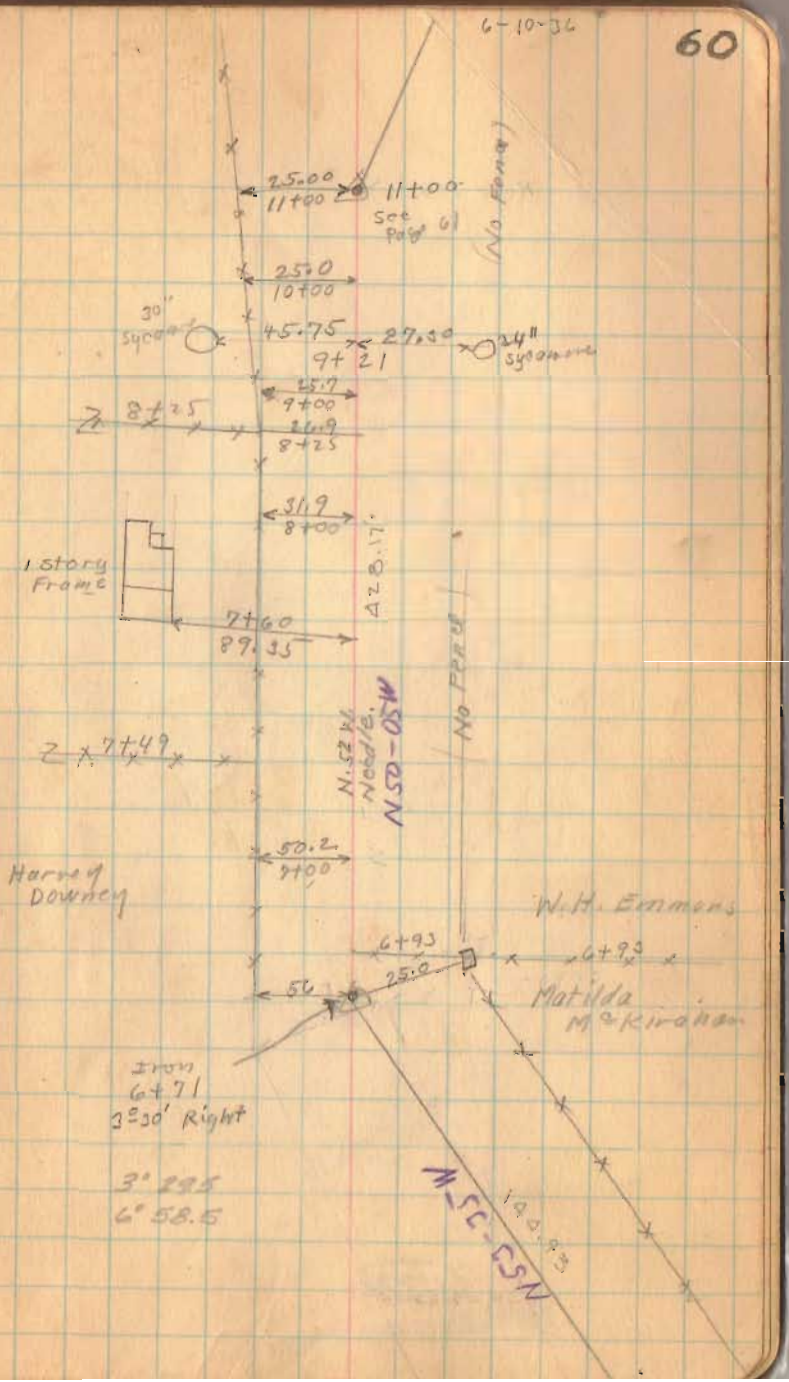

Road 106

(1372)

INDEXED ON MAP

6-10-36

61

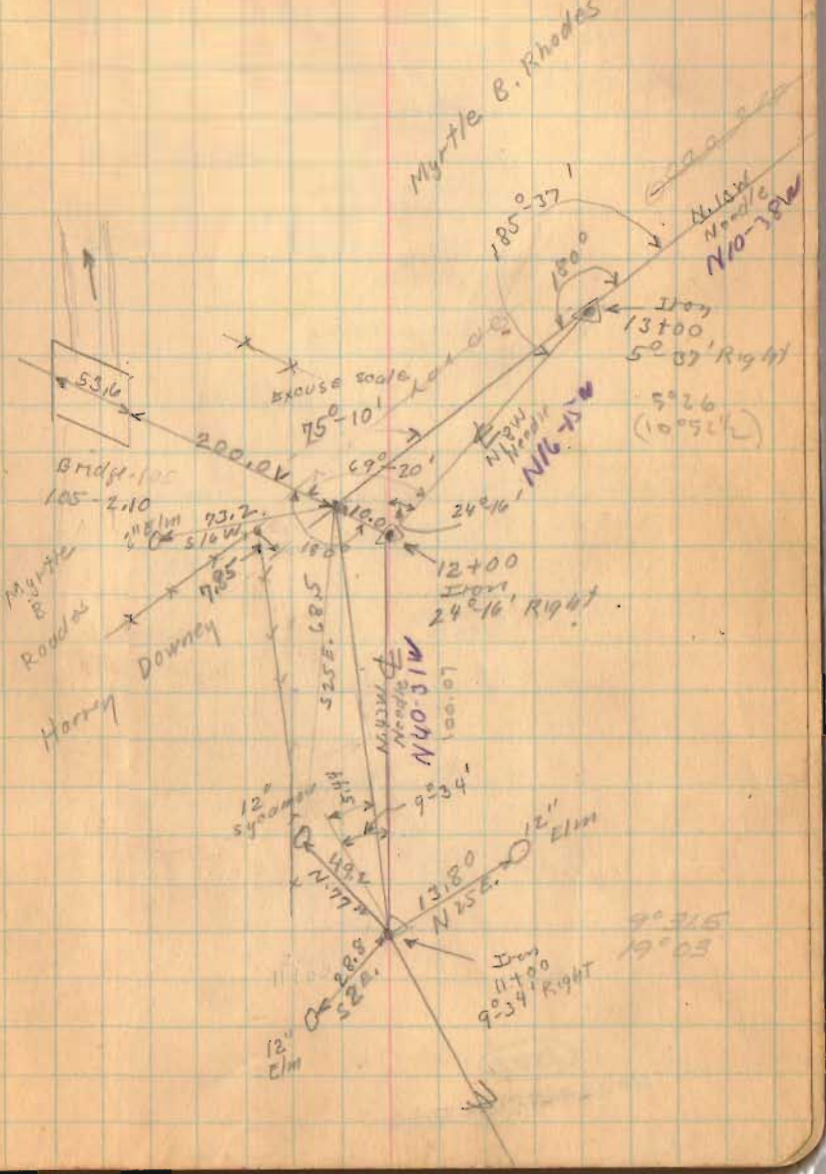

Road. 10C

(1372)
INDEXED ON MAP

6-10-3C

62

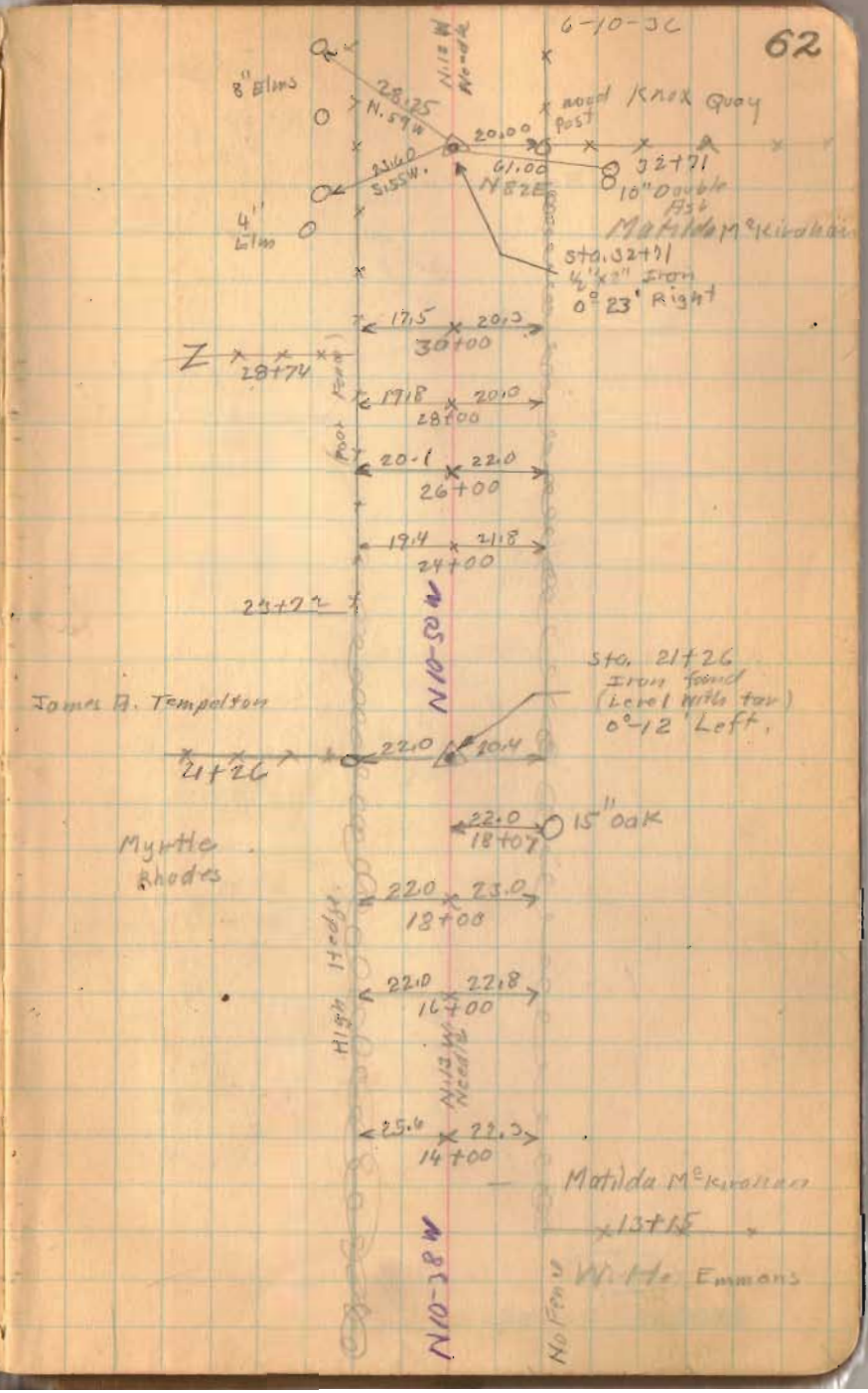

Road: 106

(1372)

INDEXED ON MAP

6-10-36

63

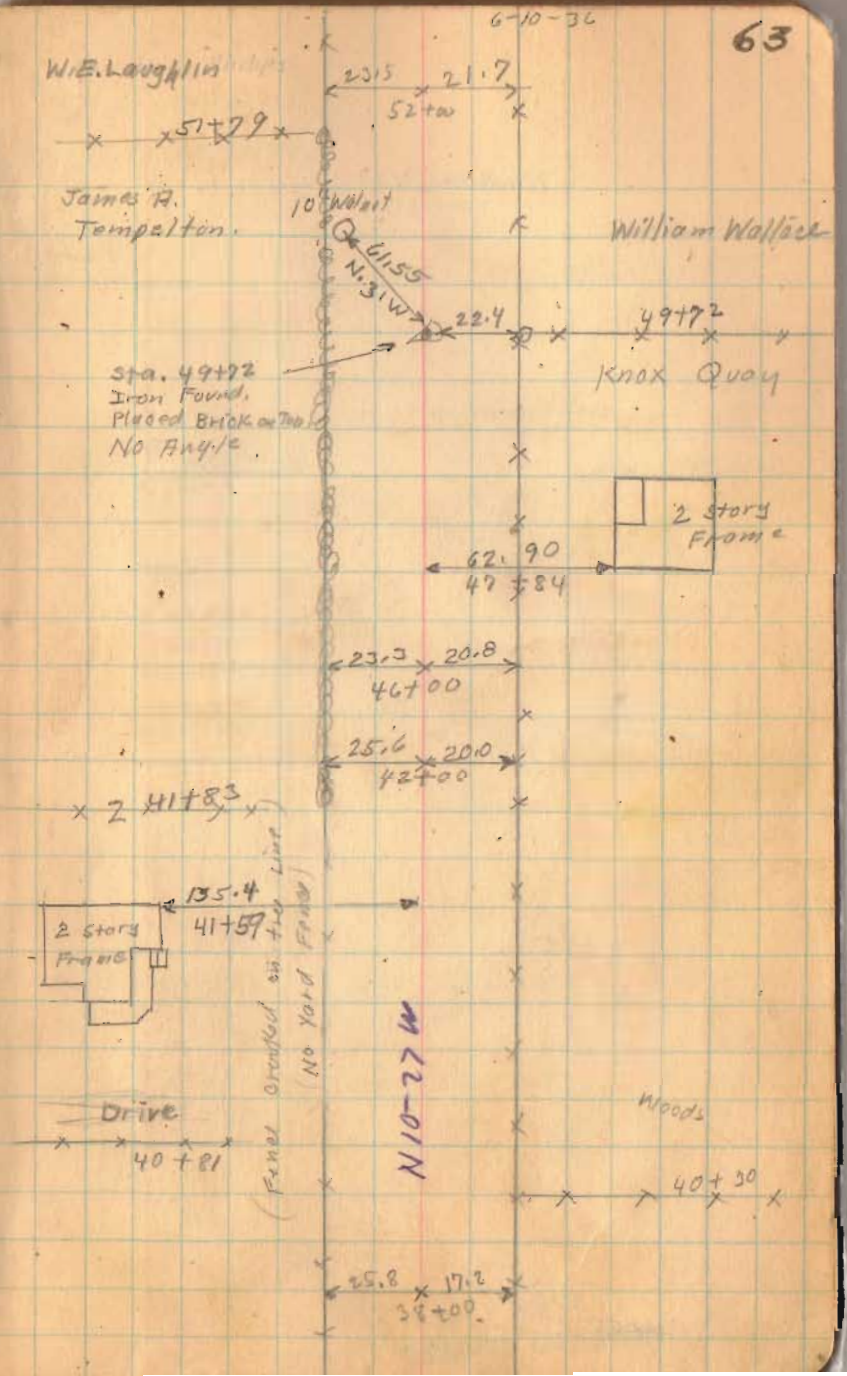

Road 106

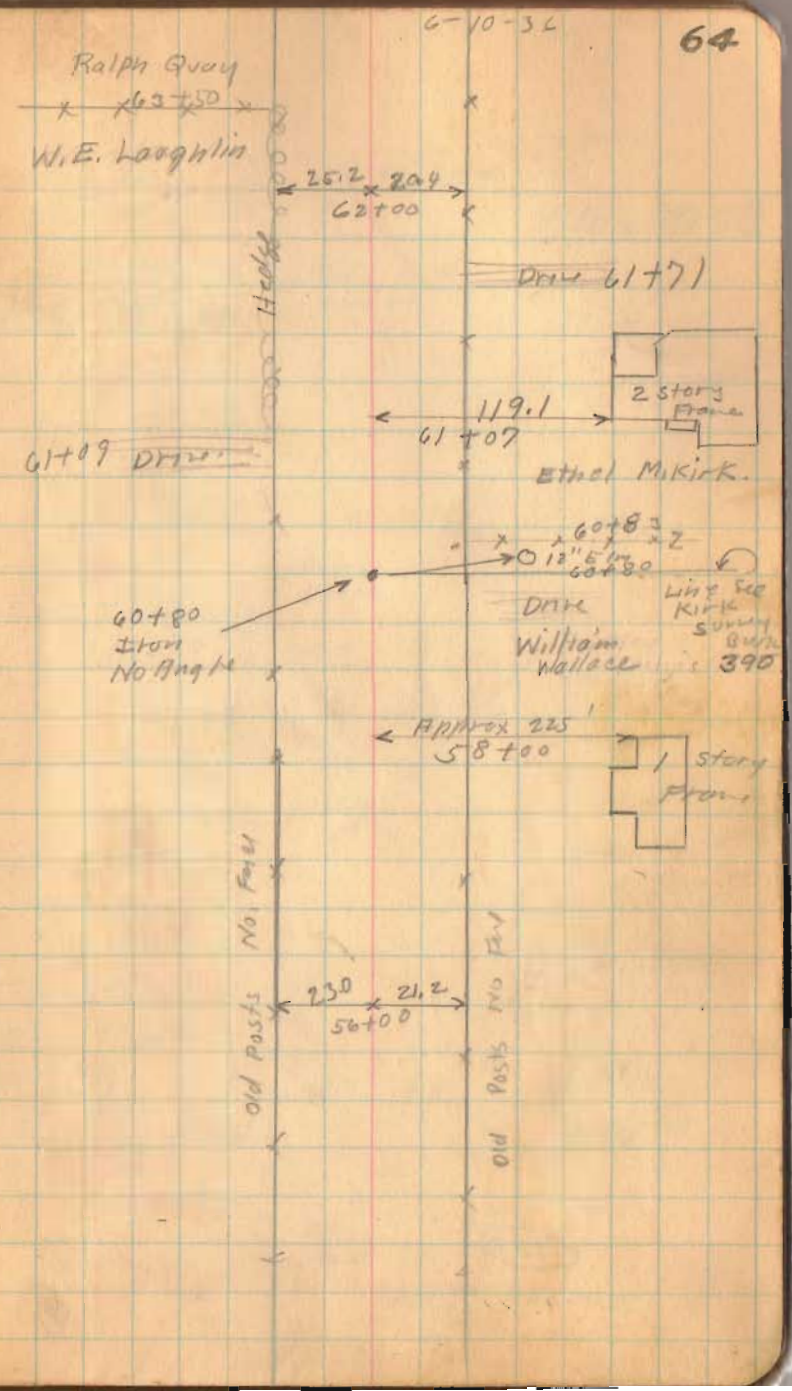

1372
INDEXED ON MAP

Road. 106

1372

INDEXED ON MAP

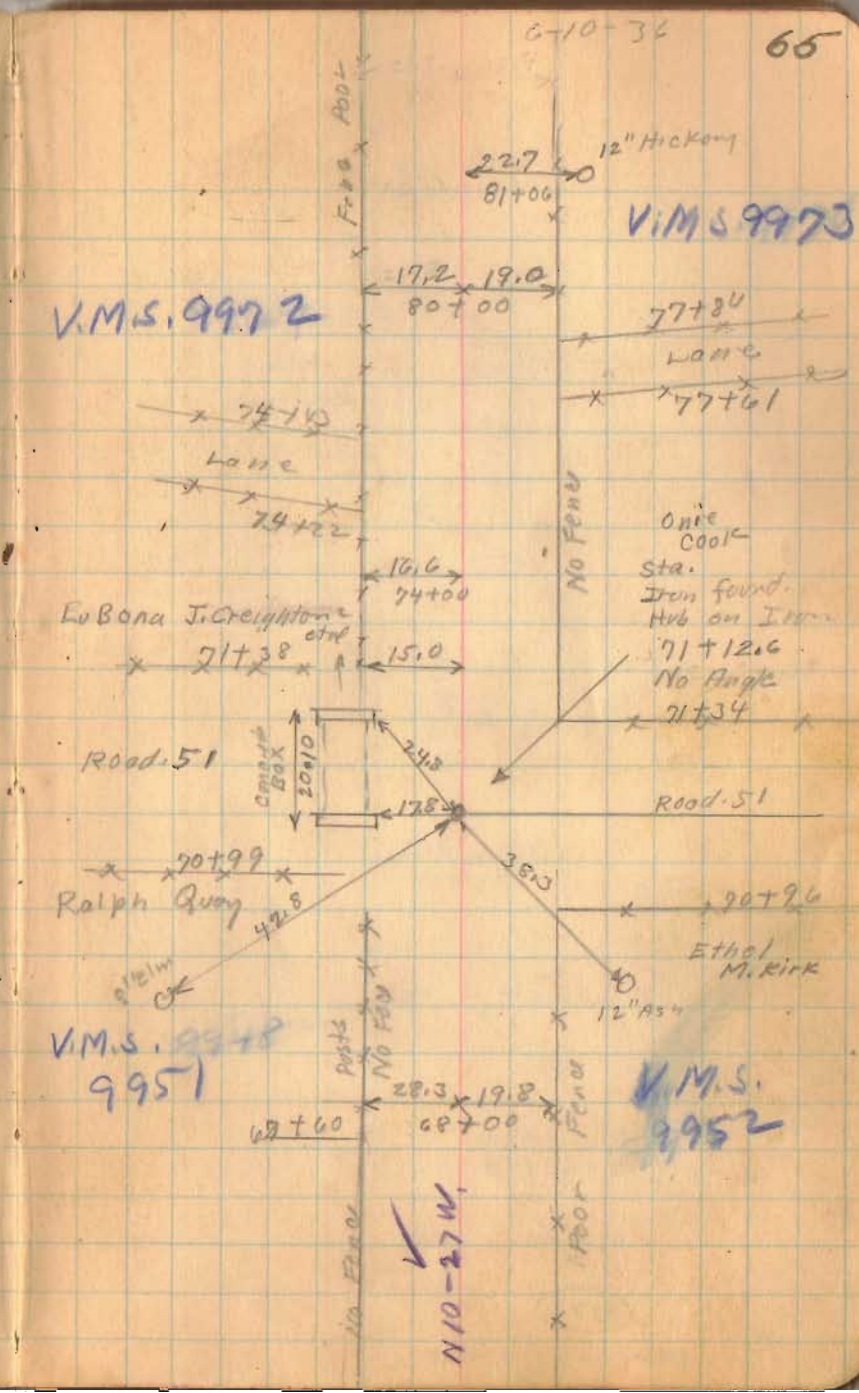

Road. 106

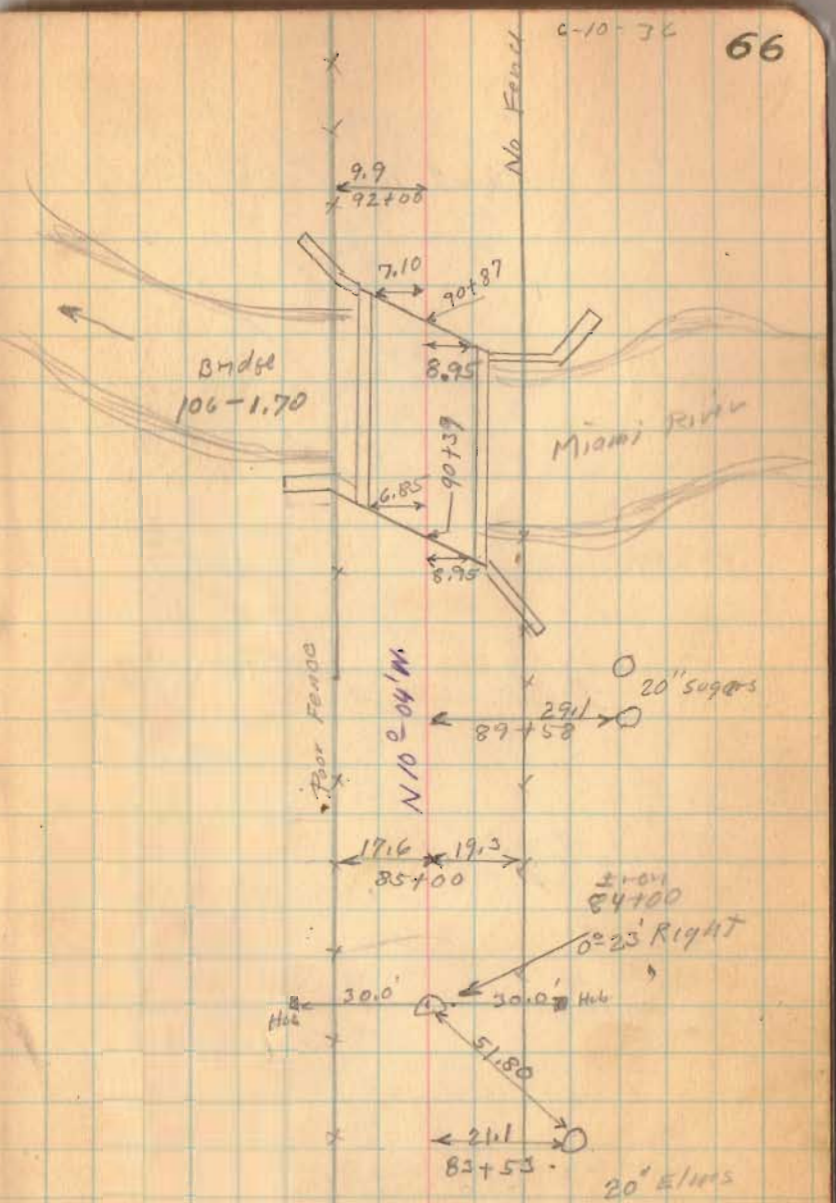

(1372)

INDEXED ON MAP

Road. 106

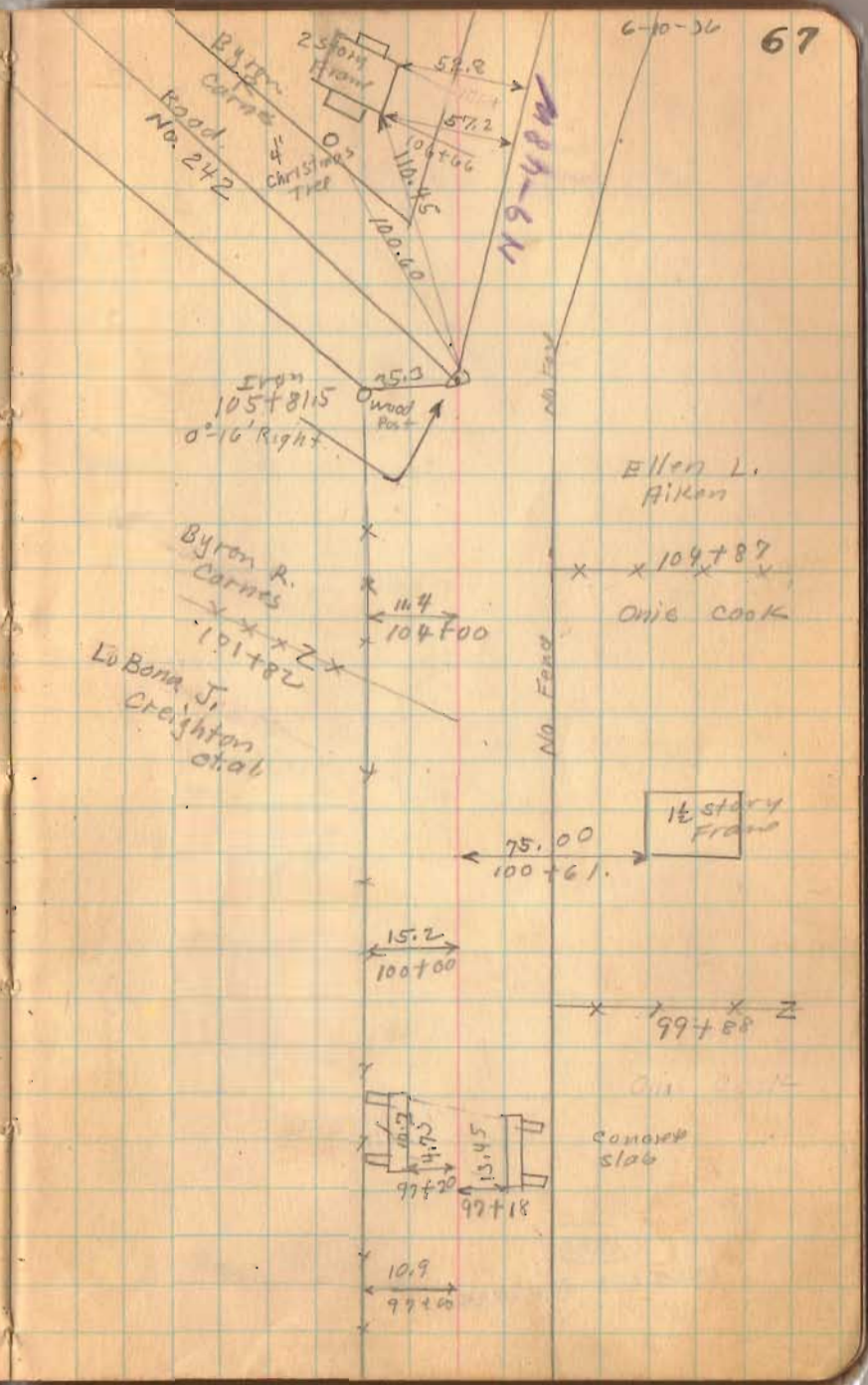

(1372)

INDEXED ON MAP

Road 106

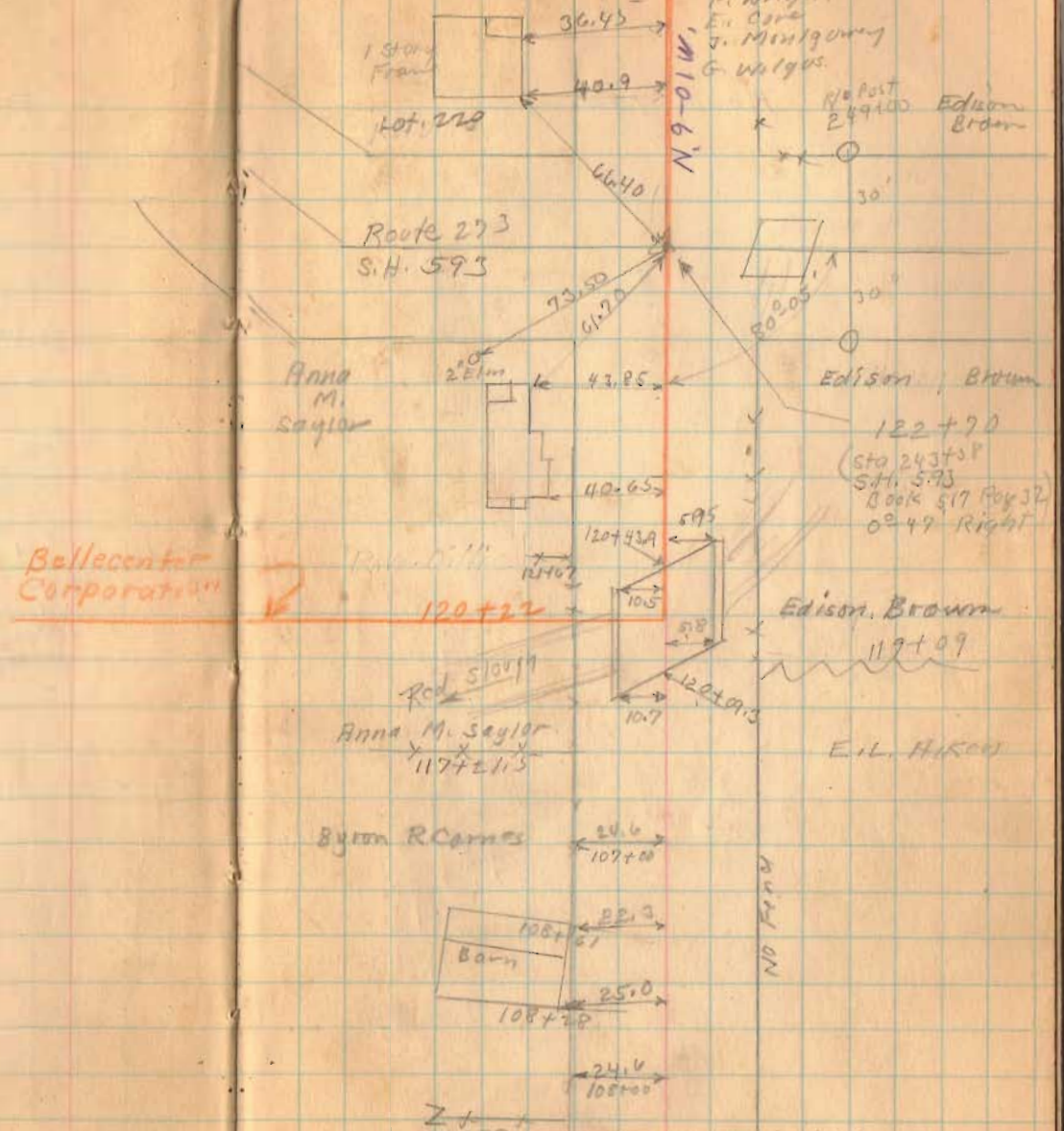

1372

INDEXED ON MAP

Road. 10.6

(1372)
INDEXED ON MAP

6-11-36 69

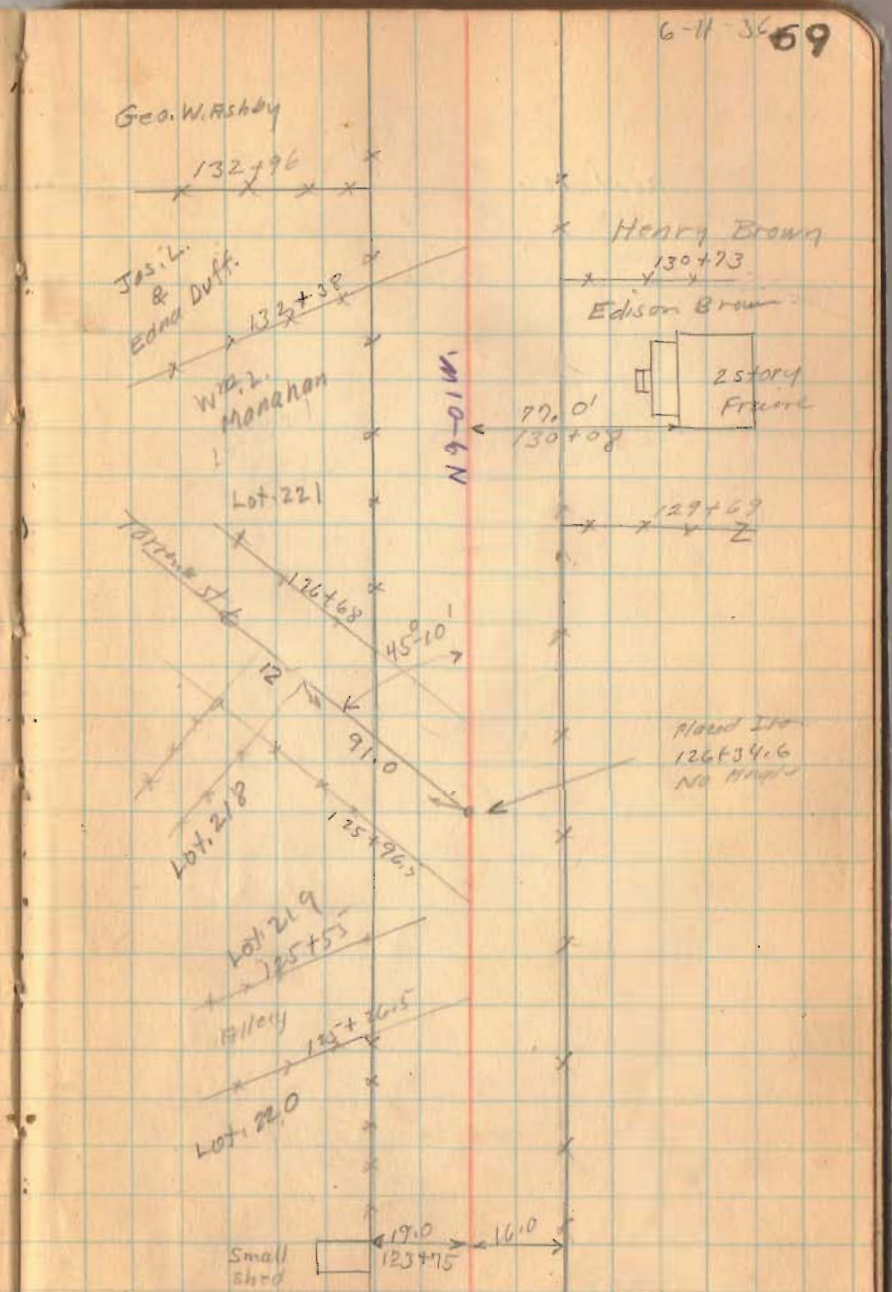

Road. 106

(1372)

INDEXED ON MAP

6-11-36

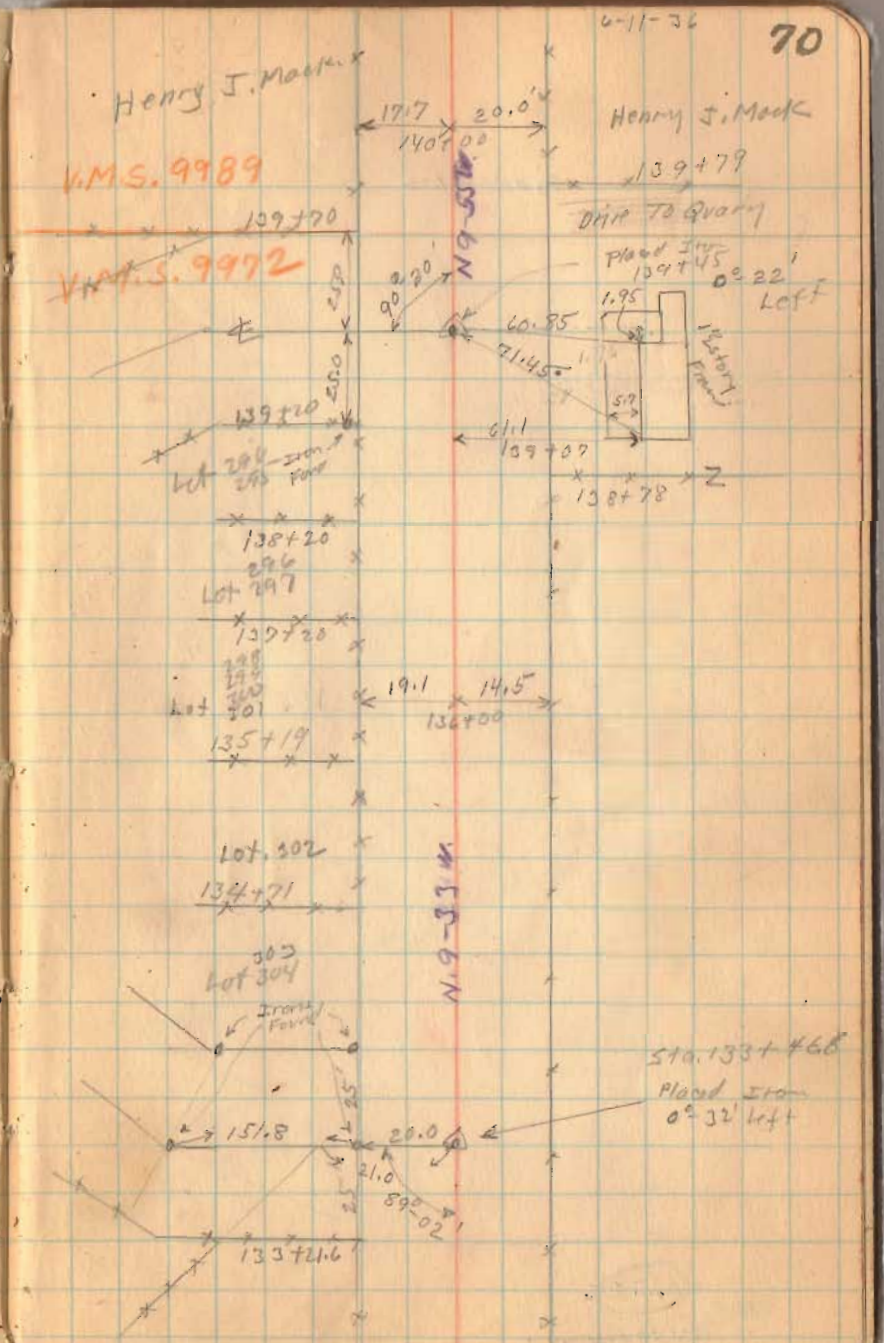

6-11-36

Road 106

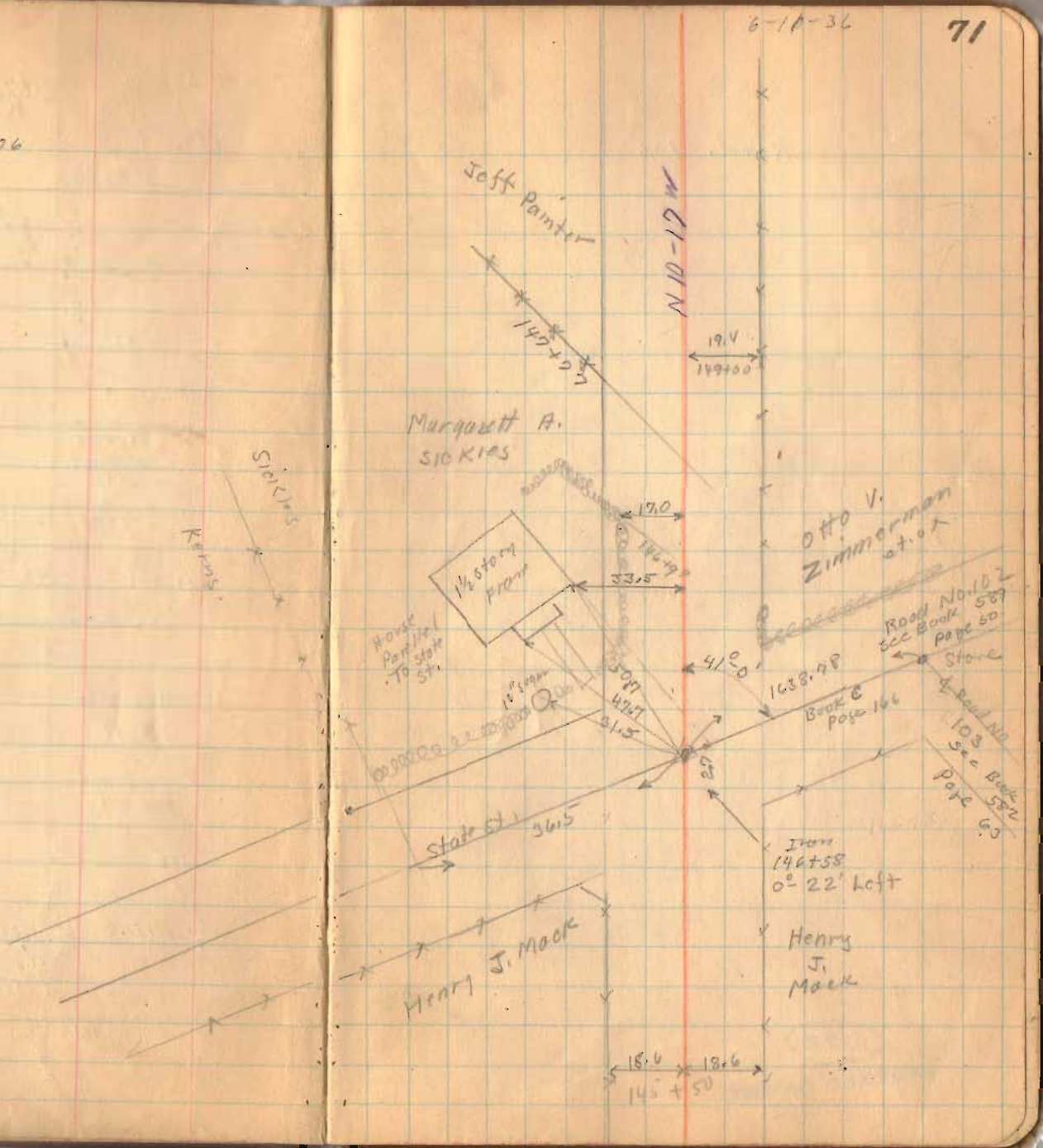

(1372)

INDEXED ON MAP

Roadw 106

69
70
106.9
25.9

(1372)

INDEXED ON

6-11-36

75
31.9

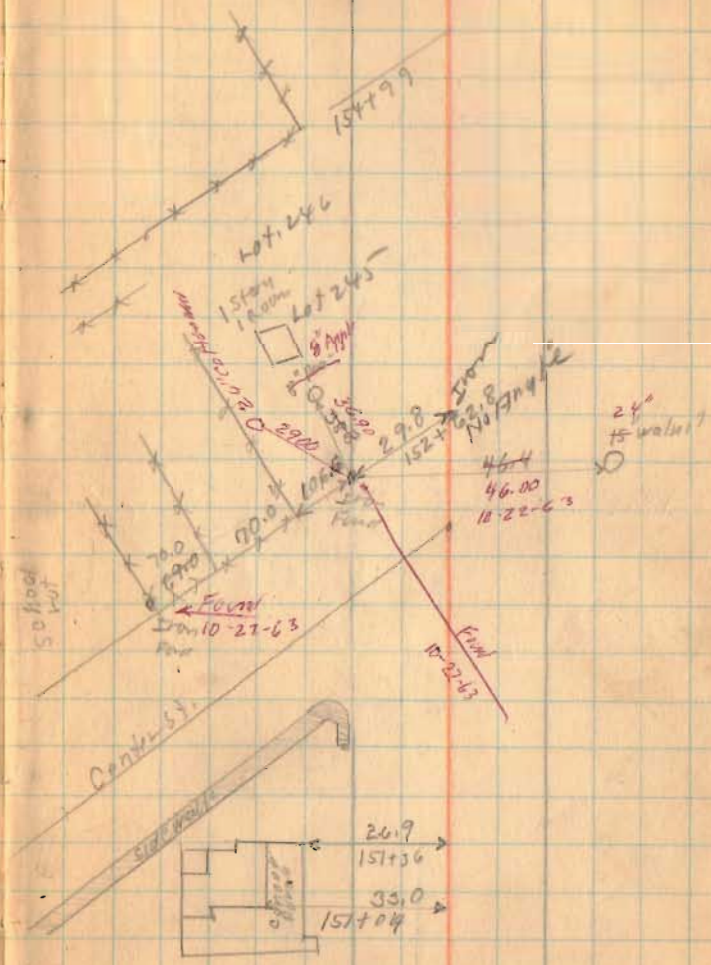

Jeff Painter

Road. 106

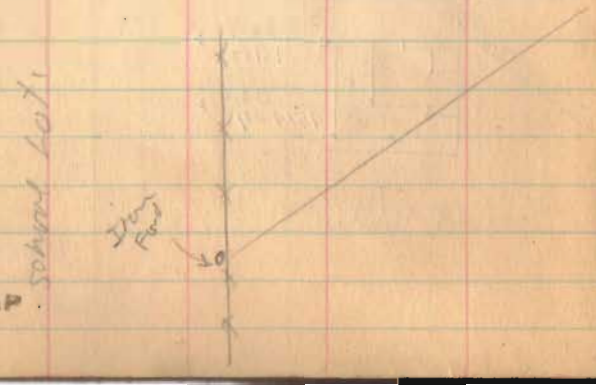

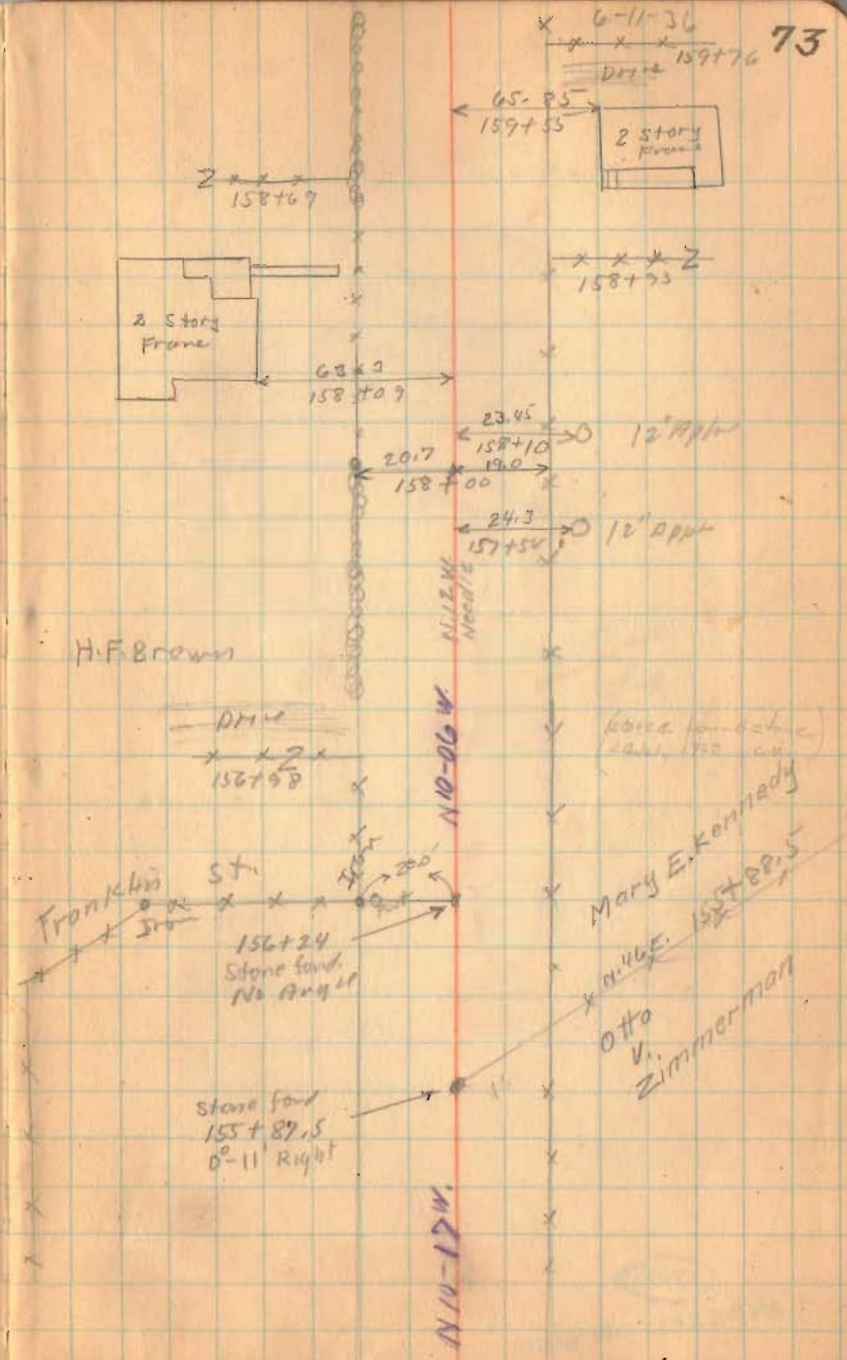

(372)

INDEXED ON MAP

Road, 106

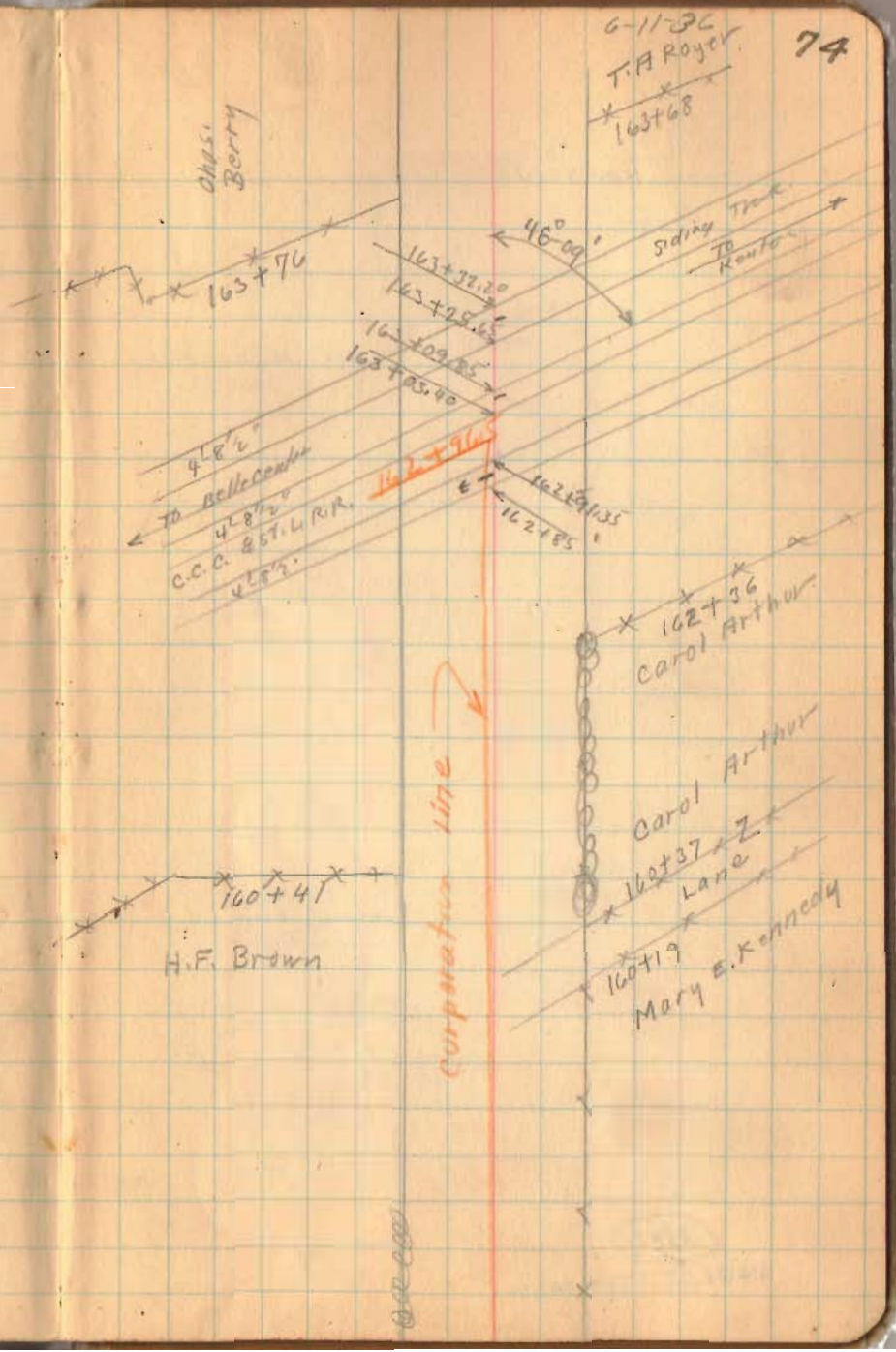

(1372)

INDEXED ON MAP

6-11-36

Road 106

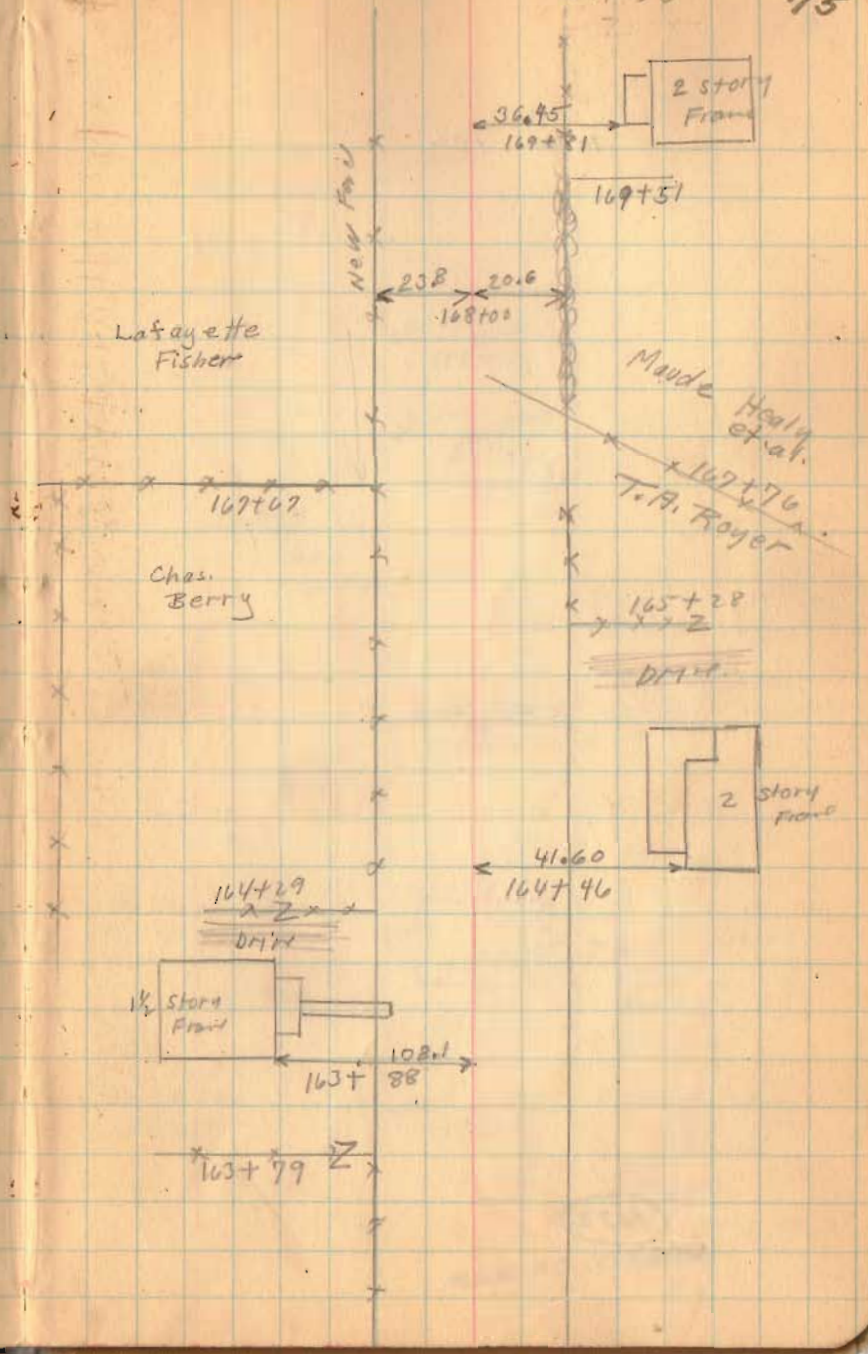

1372

INDEXED ON MAP

Road 106

186+93

28.00 20" cottonwood

186+87

Lane

186+59

21.0 20.3

182+00

20.7 20.3

177+00

176+49

Lane

M. Coe Laughlin

174+31

24.5 20.2

Eliza A. Laughlin

174+00

172+86.5

Otto Zimmerman

etux

Liggett Lateral

9.4 6.6

Bridge No

106-3.85

172+50

172+54

Lafayette

Fisher

23.8 18.0

172+00

Eliza A. Laughlin

171+67

Maude

Healy et al.

Indian

1922

INDEXED ON MAP

Road 106

Length 19523 Feet
" 3.6975 Miles
" 3.70 Miles

(1372)
INDEXED ON MAP

6-11-X

77

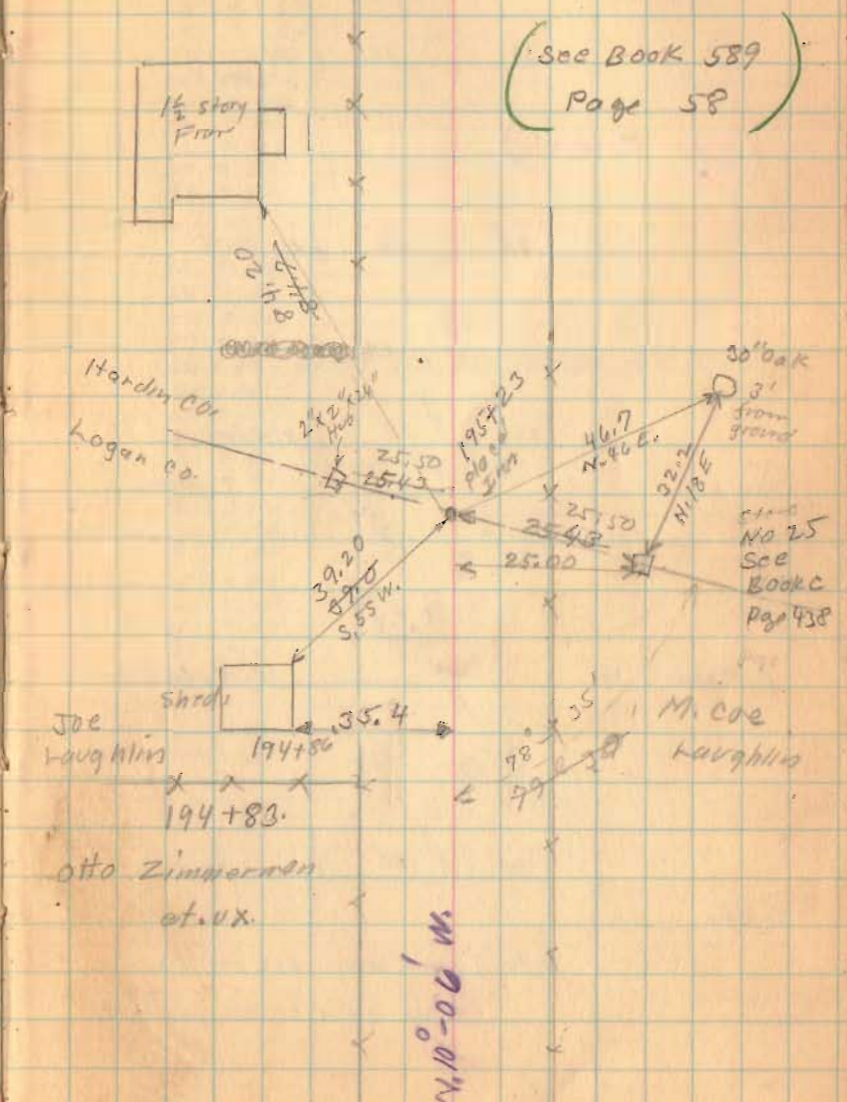

Road 67
(State Route 706)

April-17-1959
F.F. Wright
G.W. Wilcox

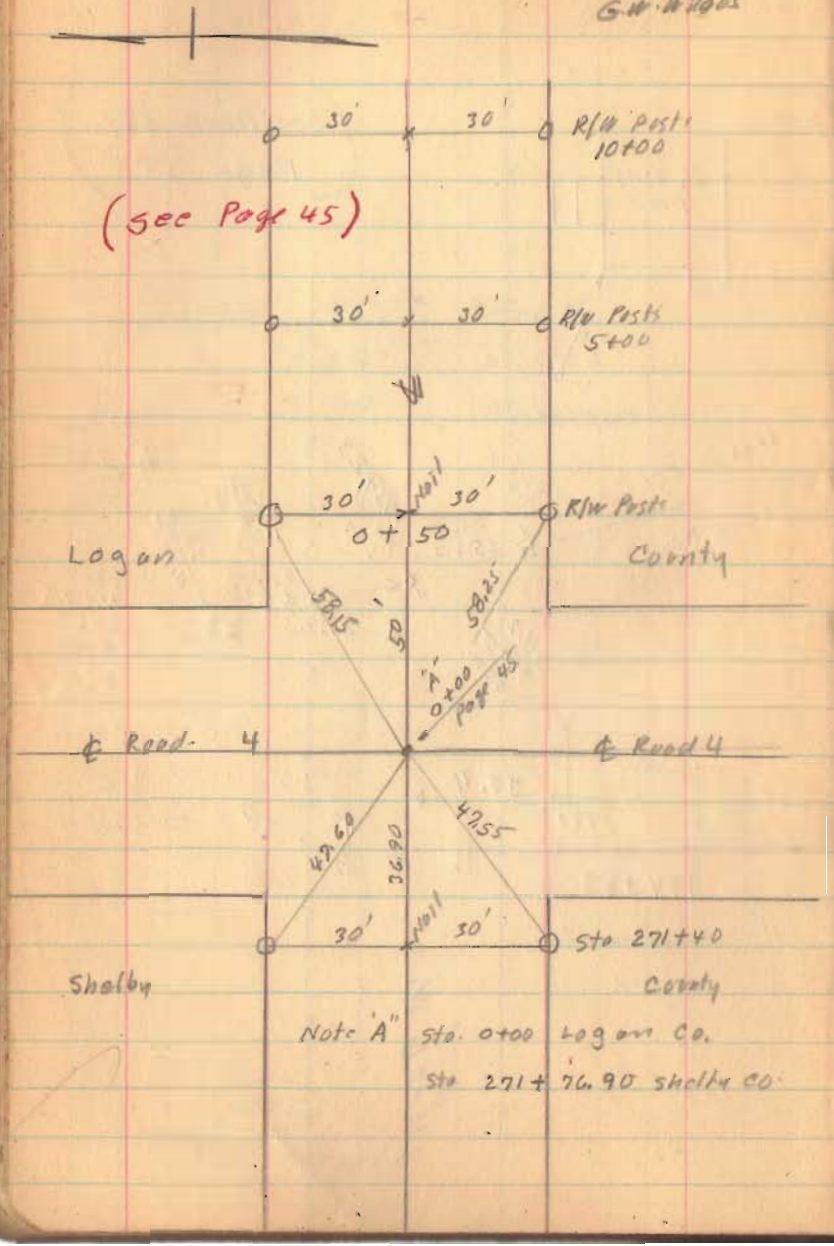

State Route 706
R/W Posts Noted April 18-1959
F.F. Wright
G.W. Wilcox

0 + 50
5 + 00
10 + 00
15 + 00
20 + 00
23 + 00
24 + 00
29 + 50
30 + 50

45 + 00
50 + 00
55 + 00
59 + 00
(60 + 32 Noted R/W Post ends for P.I.)
65 + 00
67 + 00
70 + 00
75 + 00
80 + 00
85 + 00
90 + 00
95 + 00
100 + 00
105 + 00
110 + 00
115 + 00
121 + 00