

Stang.  
 Lot 2478 and 2479  
 Rush Ave. Bellefontaine  
 V.M.S. 5245

Lot Numbers and sizes as  
 shown in Logan County  
 Recorder's Office Book Page

A Found old Iron  
 C " " "  
 G " " "

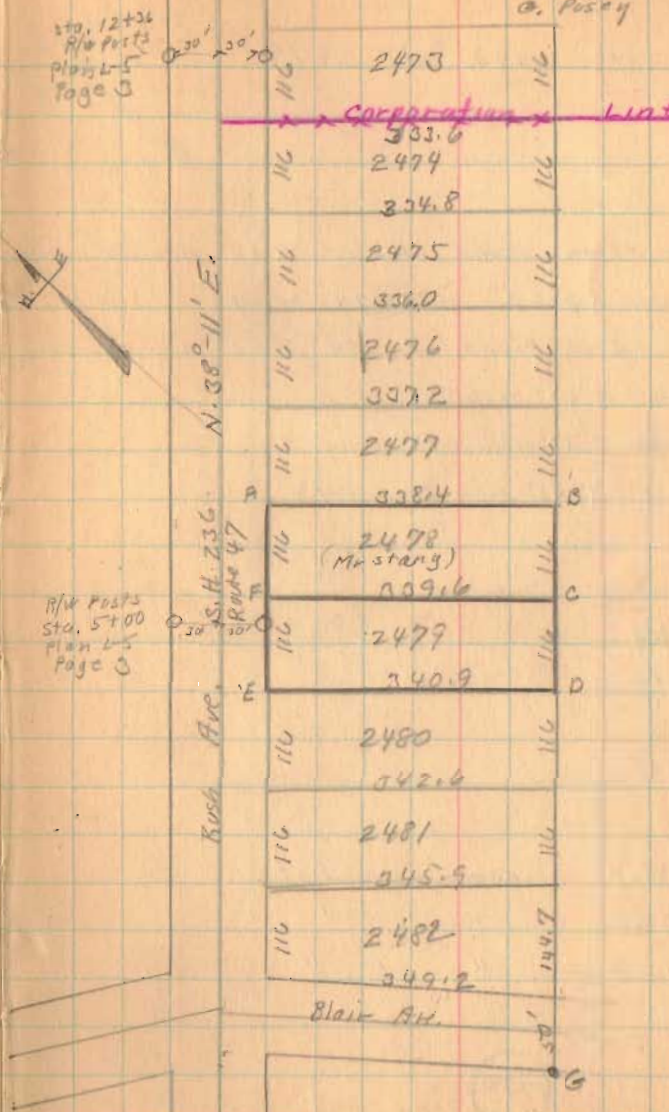
Dist C To G O.K.

1750

INDEXED ON MAP

Oct. 3-1936  
 F. Wright  
 W. Wright  
 G. Posey

5



(over)

Lots 2478 and 2479

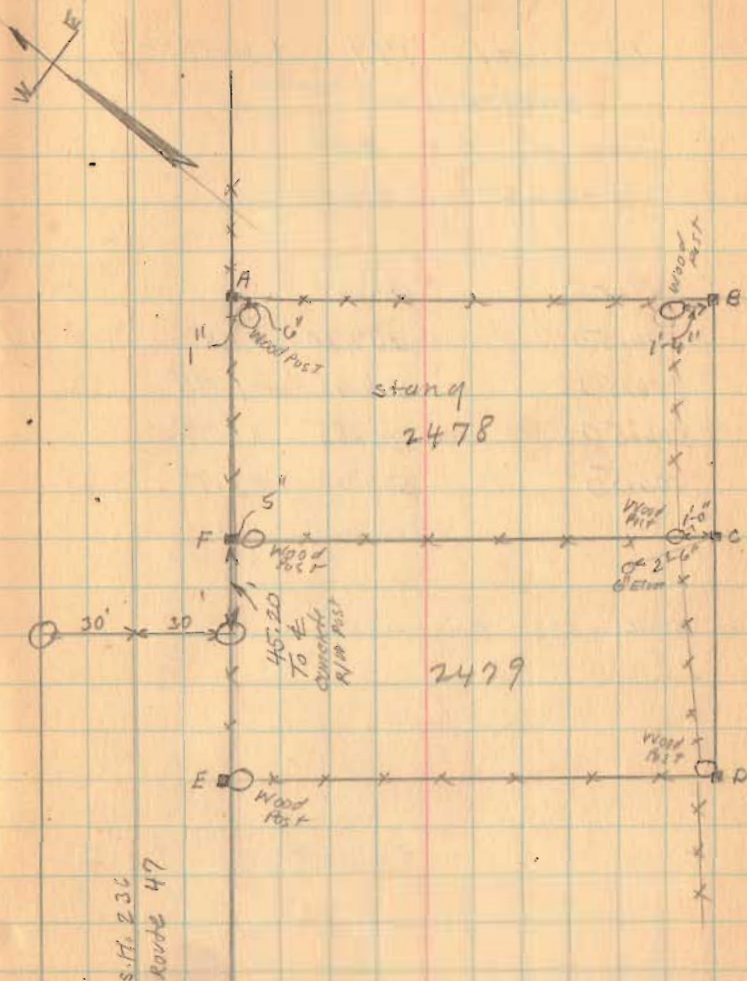
- A Old Iron Found Placed 2" X 2" Hub 24" Long  
 B Placed 2" X 2" Hub 24" Long  
 C Old Iron Found Placed 2" X 2" Hub 24" Long  
 D Placed 2" X 2" Hub 24" Long  
 E Placed 2" X 2" Hub 24" Long  
 F Placed 2" X 2" Hub 24" Long

AF = 116'  
 FE = 116'  
 DC = 116'  
 CB = 116'

AB 338.4 same as Hat  
 FC 339.6 " " "  
 ED 340.9 " " "

1750

INDEXED ON MAP



Pt. Lot, 194 (Hoffer)

Bellefontaine

sec. 35 T. 4 R. 14

Lots 220 x 55' Alleys 16 1/2'

	Plat	Wright		Without Sts.
AB	506.50	507.90	+1.40	100.318%
BC	506.50	504.95	-1.55	
CD	506.50	506.85	+0.35	
DA	506.50	503.60	-2.90	

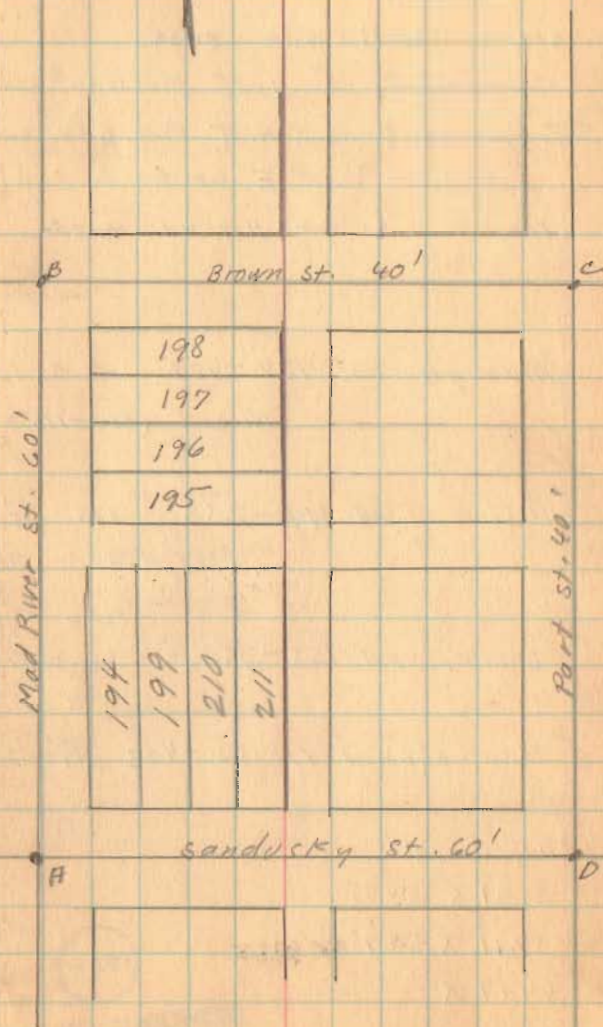
See Book 502 Page 55

1752

INDEXED ON MAP

Oct. 10 - 1936

Rolny  
F. Wright  
S. Russey  
W. Wright



Lot 194

- A - stone level with brick
- B - Corner Point 5' N. of Mon. with cur.
- C - Temporary Point 5' N. of Mon. with cor.
- D " " " " E " " "
- E - Placed 2"x2"x24" Hub with tack

(A) Albaugh Vol. 134-428 Lot Ex 125' off  
N. end. (220-125=95)

(B) Hoffer Vol. 119-233 125' off N. end.  
(125-88) = 37'

(C) Lamb. Vol. 153-353 S. 44' of N. 88

(D) Hankenhat Vol. 152-422 44' off N.

After Adjustments

(A) = 95.31 X 54.75

(B) = 37.11 X 54.75

(C) = 44.14 X

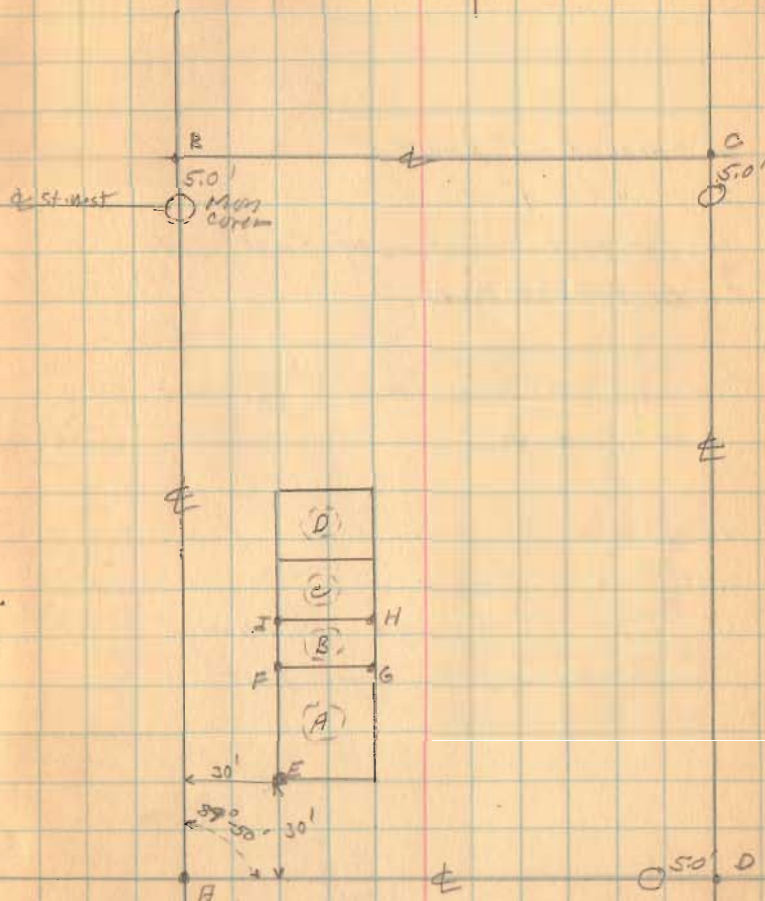
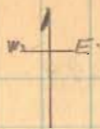
(D) = 44.14 X

1752

INDEXED ON MAP

10-10-36

8



Lot 194

F - Placed 1" Pipe  
G " 1" "  
H. Old Post Center of East side o.k.  
I Placed 1" Pipe

Hubs with tacks placed 30' East  
of I and F.

Measured N. To Alley o.k.

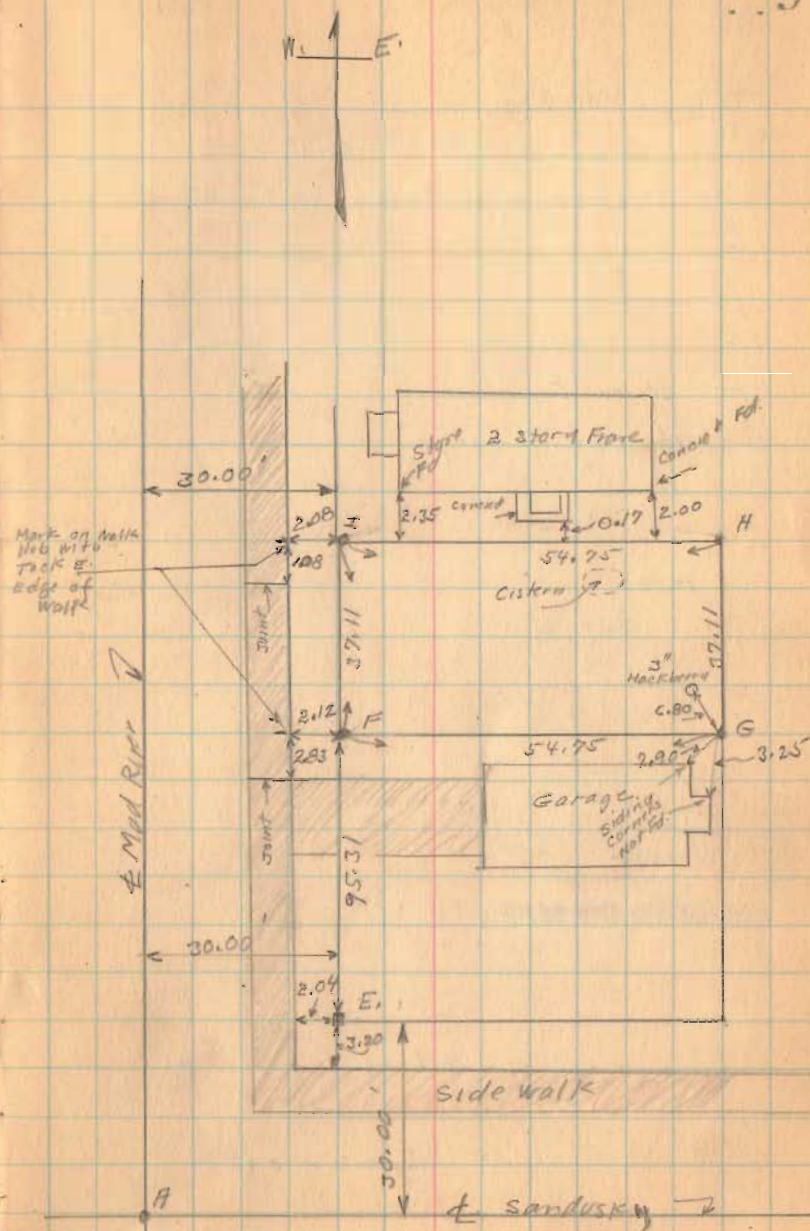
N. eaves of Garage Overhang  
line G.F. approx one Foot

1752

INDEXED ON MAP

10-10-36

9



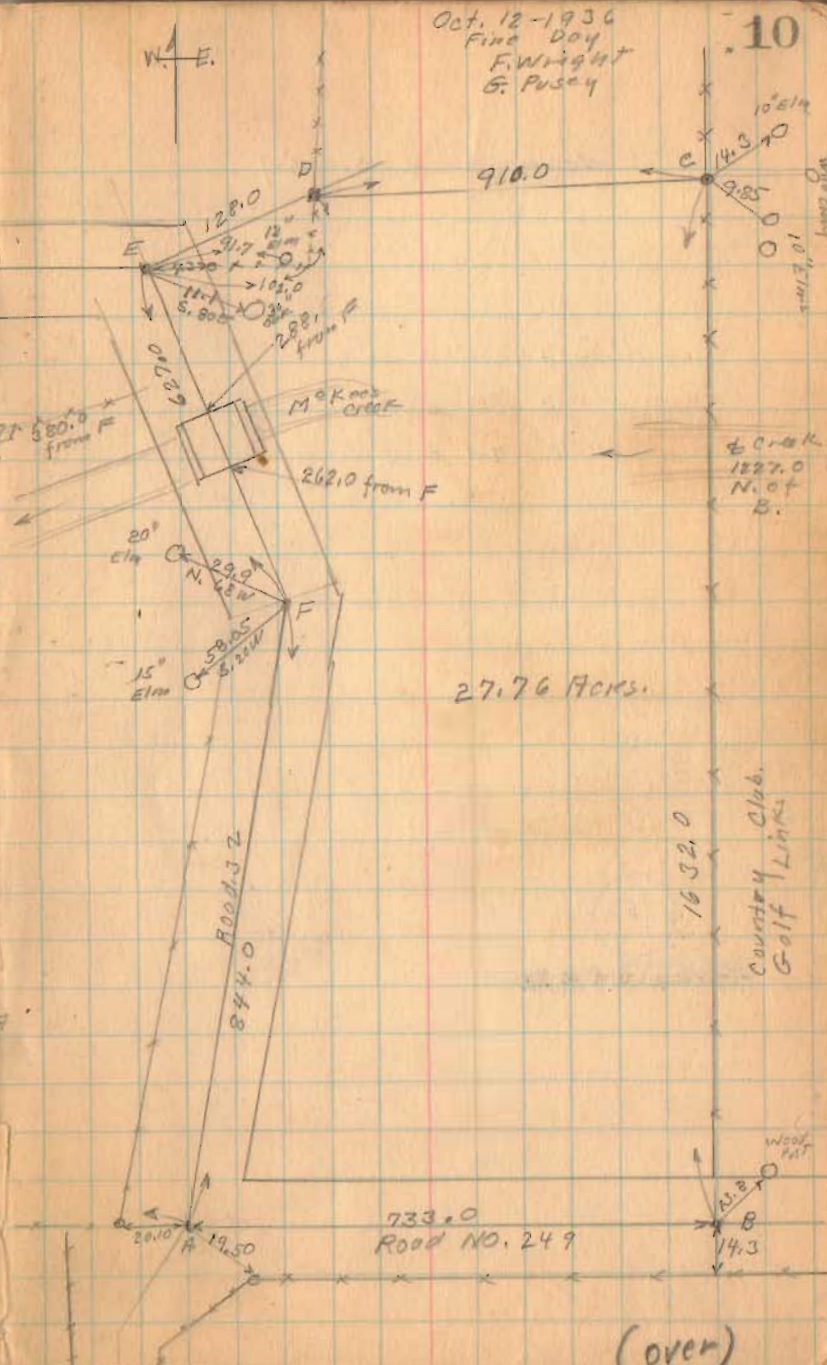
627.0  
280.5  
338.5

Sloncker Survey  
Sec. 36 T. 5 R. 13  
Liberty Twp.

- A - stone found
- B - stone found
- C - 1 1/2" Pipe 48" Long
- D - Hub.
- E - Hub.
- F - Hub.

Road 32

37 A  
Vol. 137-322



Oct. 12-1936  
Fine Day  
F. Wright  
G. Pusy

10

910.0

27.76 Acres.

1632.0

Country Club  
Golf Links

1753

INDEXED ON MAP

J.Y. King 20.96  
Vol. 142-525

A.M. King

Stone S.W.  
cor of NW  
Quarter 36  
T. 5 R. 13

996.0

Marion King

J.T. Hartzler

733.0  
Road NO. 249

(over)

slacker survey

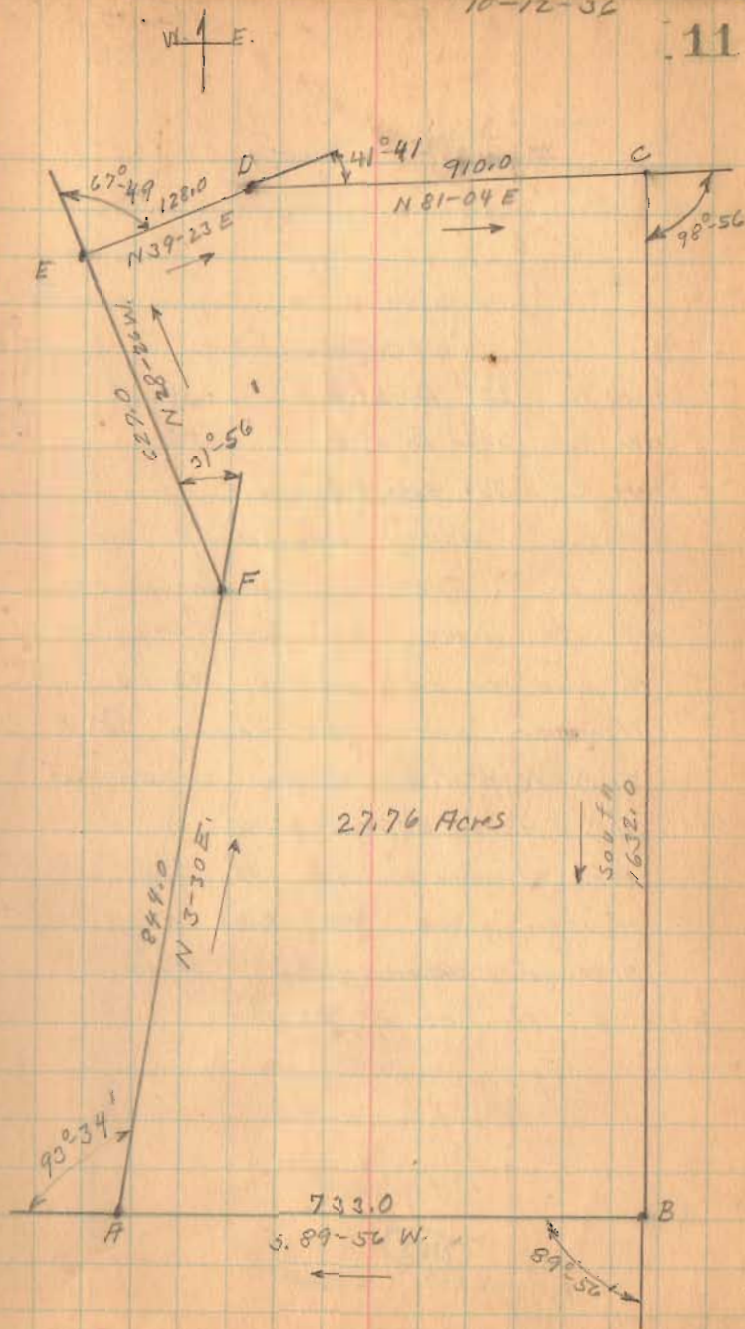
Stake Marked B 229' E. of D (99)  
 " " B 362' E of D (120)  
 " " C 754' E of D (182)  
 at Point East (203)

1753

INDEXED ON MAP

10-12-36

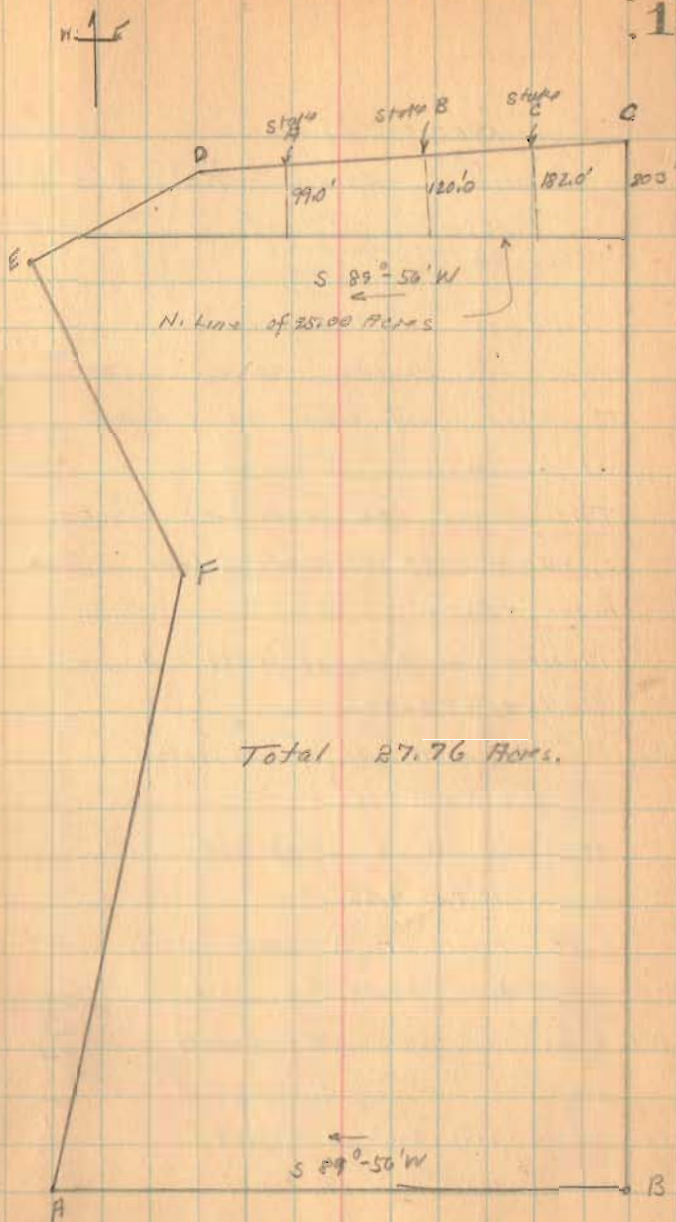
11



Slonecker Survey

- Stake A 229' East of D
- Stake B 362' East of D
- Stake C 754' East of D

These stakes were placed on Line D.C. The original intention was to make 25 Acres. The N. line to be parallel to AB. However due to swampy land the North line was made at DC for better fence. Mr. Slonecker was to get timber from the 27.76 Acres. Distances shown from stakes to N. line of 25 Acres.





Oct. 15-1936  
Fine Day  
F. Wright  
G. Pusoy



Road 253

Orchard Island Road North

Russells Point  
Sec. 36 T.6 S R18E

Buildings not measured for size or location. Approx location to show references to corners as found.

This survey was made to correctly establish # of Orchard Island Road North.

Measured on N. side of lots 18 & 3  
 $95' + 10' + 85' + 35'$

Measured on N. side of lots 20 & 5  
 $90' + 10' + 85' + 35'$

Measured on N. side of lot 10  
 $10' + 85' + 35'$

set Point at A (Page 16)

The four points O.K. for line set. Hubs as shown on Page 14

Produced line to C. (Page 18)

see survey (240) Book D - Page 84

see survey (143) Book 390 Page 47

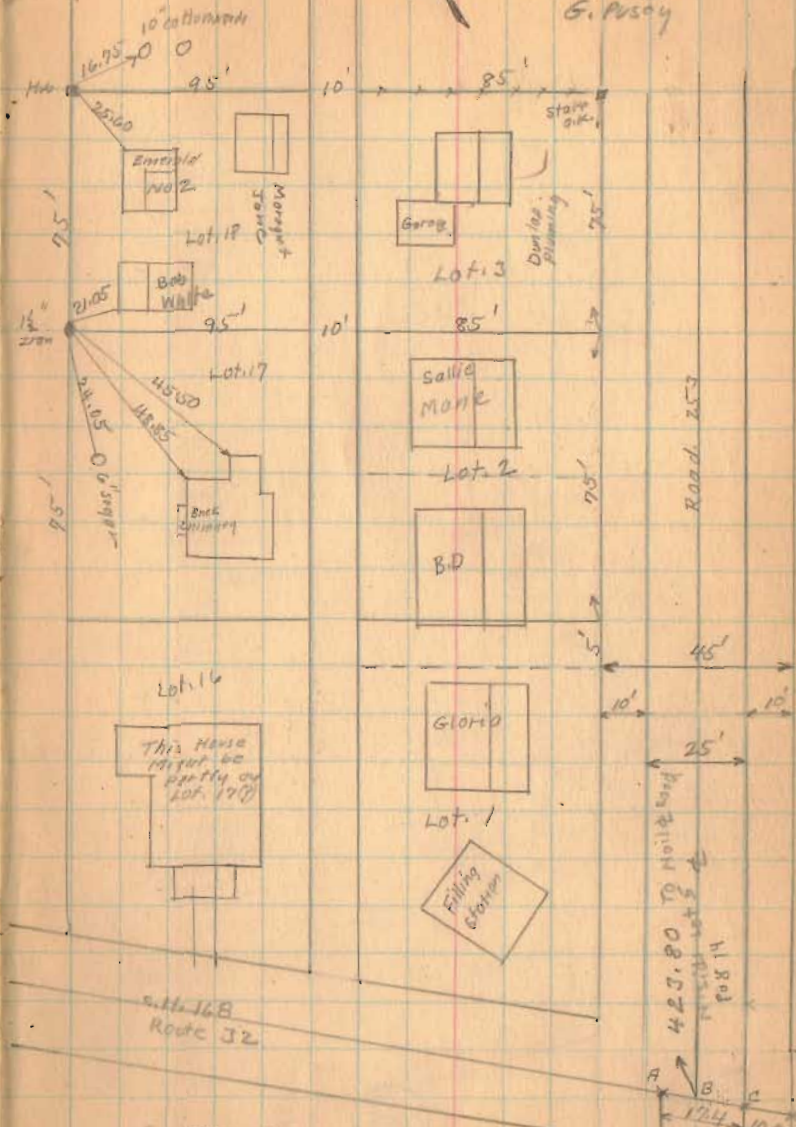
see survey (1653) Book 590 Page 77

see survey (1746) Book 597 Page 65

see survey (1438) Drawn R.

Original Orchard Island road North = 25'  
Later made 45' Road as shown.

BURKHART AVE.



(Lots shown are in Park Heights)

1755

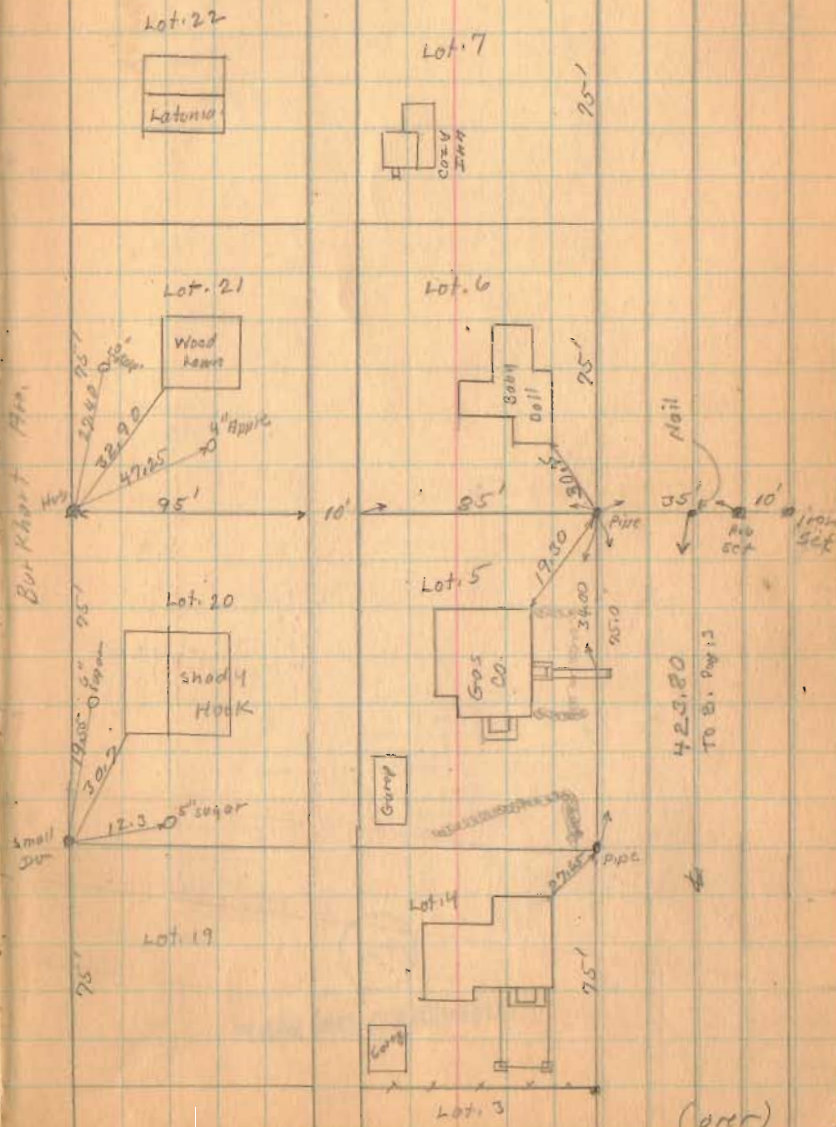
INDEXED ON MAP

(over)

Road 253

10-15-36

14



1755

INDEXED ON MAP

(over)

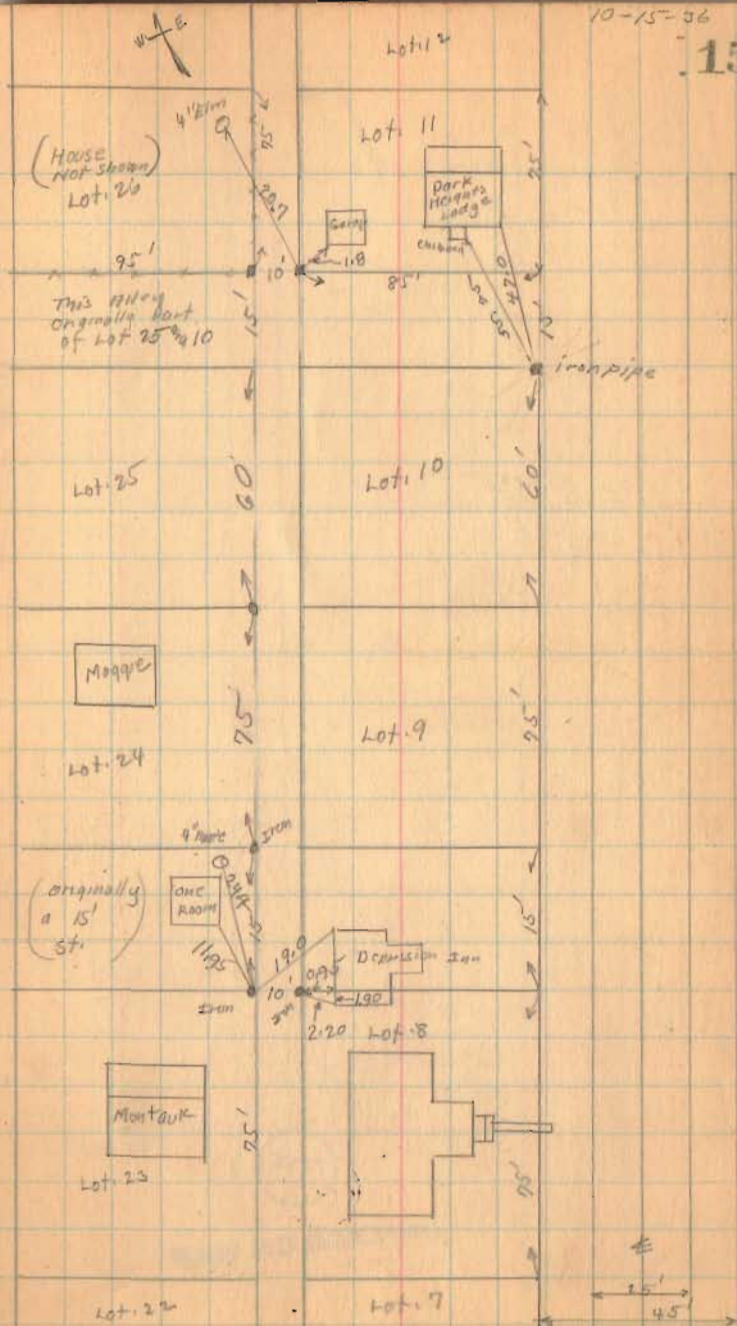
Road 253

1955

INDEXED ON MAP

10-15-36

15

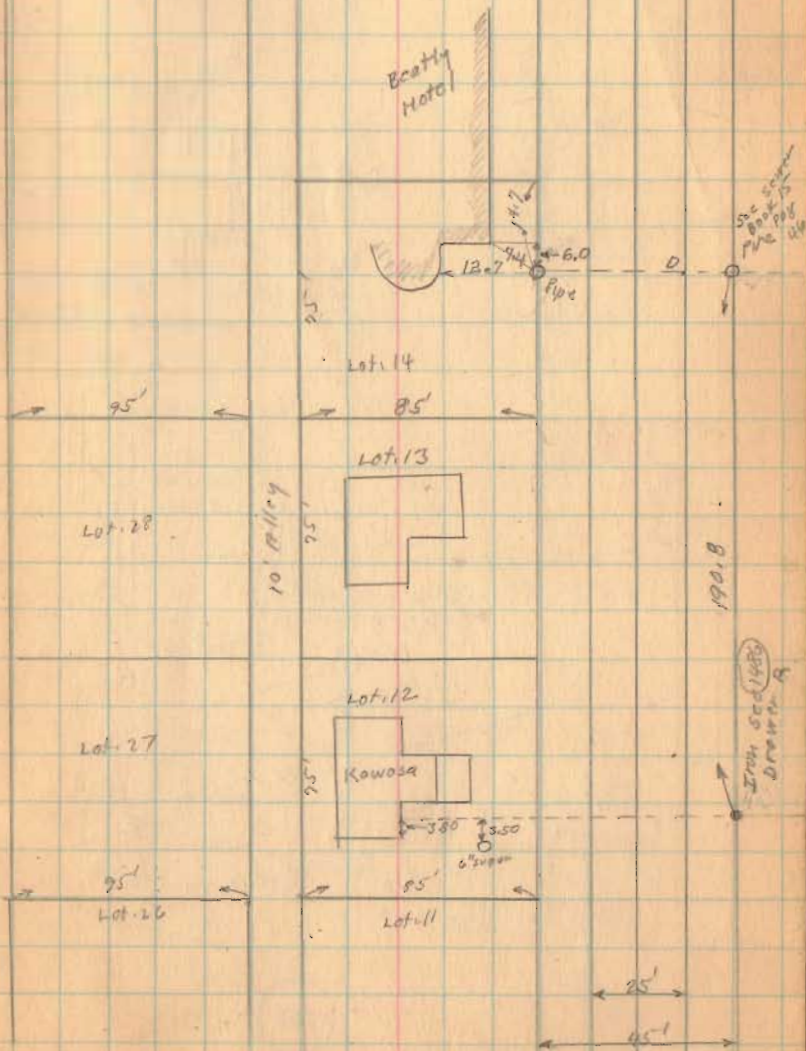


(over)

Road 253

10-73-32

16



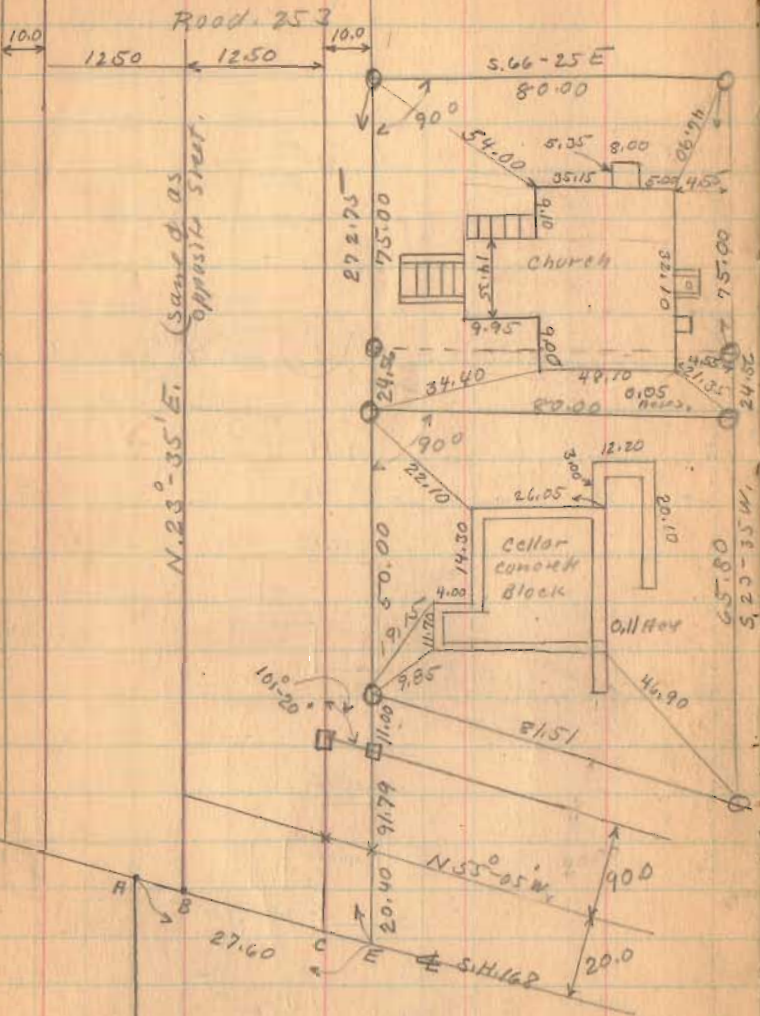
1955

INDEXED ON MAP

(over)

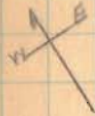
Dec. 14-1936  
Clear-First Day  
F. Wright  
G. Wilgus  
E.K. Campbell  
Mc Trumpa

□ = 2"x2"x24" Hubs  
○ = 2" Pipe

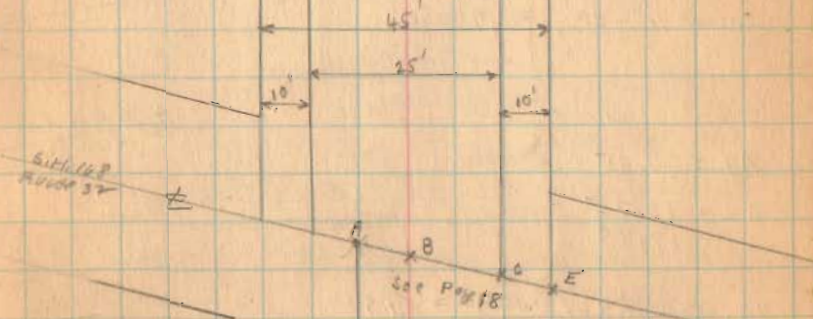
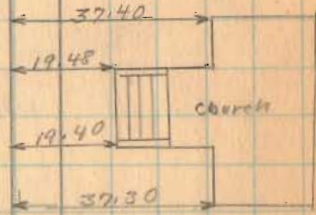


20.40
91.79
11.00
123.19
50.00
173.19
24.56
197.75
75.00
272.75

N. 23°-35' E. (same as opposite street)



N 23°-35' E (same as opposite street)



1755

INDEXED ON MAP

(over)

Road. 253

Angle  $101^{\circ} 20'$

Check Turned 4 Times

$$\frac{4(405^{\circ} - 20')}{101^{\circ} 20'}$$

$$\sec 11^{\circ} 20' = 1.0199$$

$$\tan 11^{\circ} 20' = 0.2004$$

$$\cos 11^{\circ} 20' = 0.9805$$

$$AB = 4.65$$

$$BC = \frac{12.75}{17.40}$$

$$AB \text{ at } 90^{\circ} = (4.65)(.9805) = 4.56$$

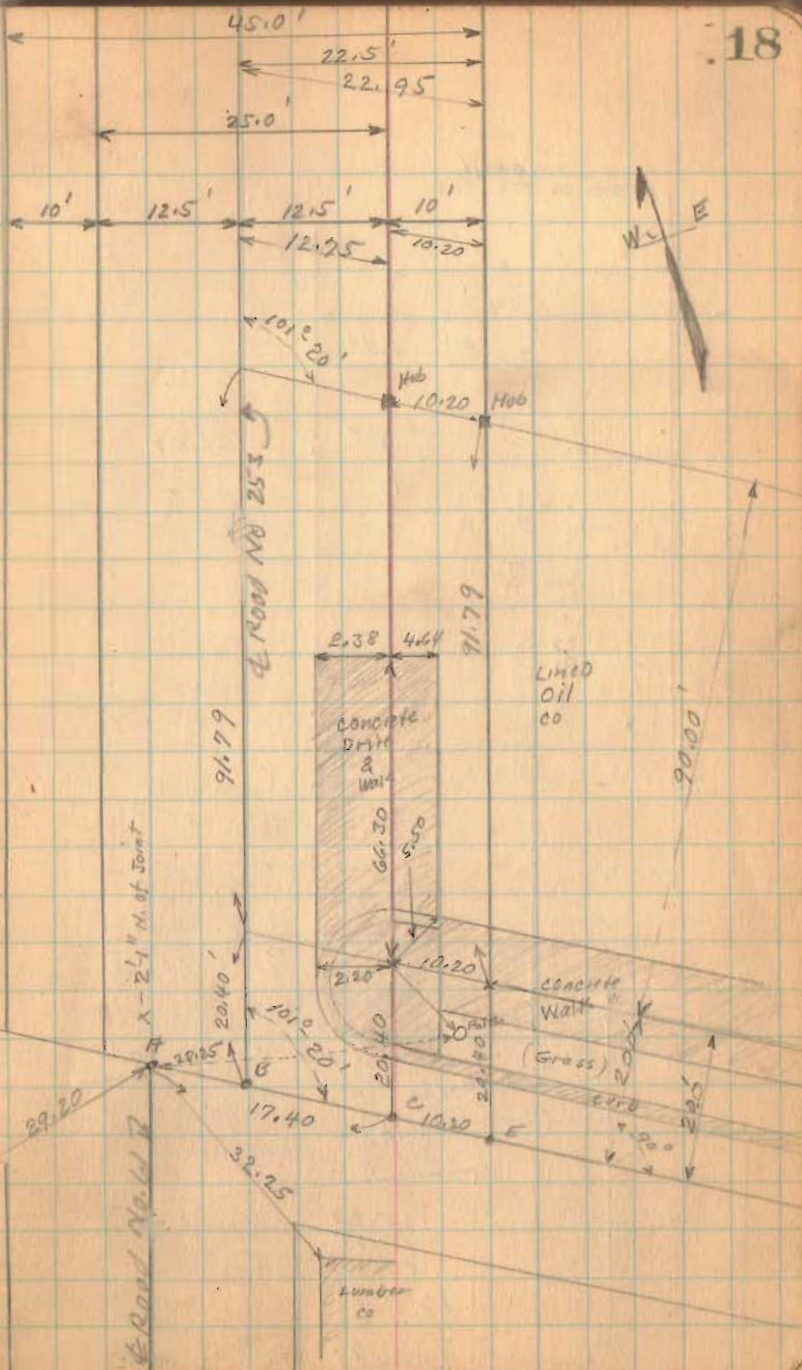
$$BC \text{ at } 90^{\circ} = (12.75)(.9805) = \frac{12.50}{17.06}$$

Big  
Store

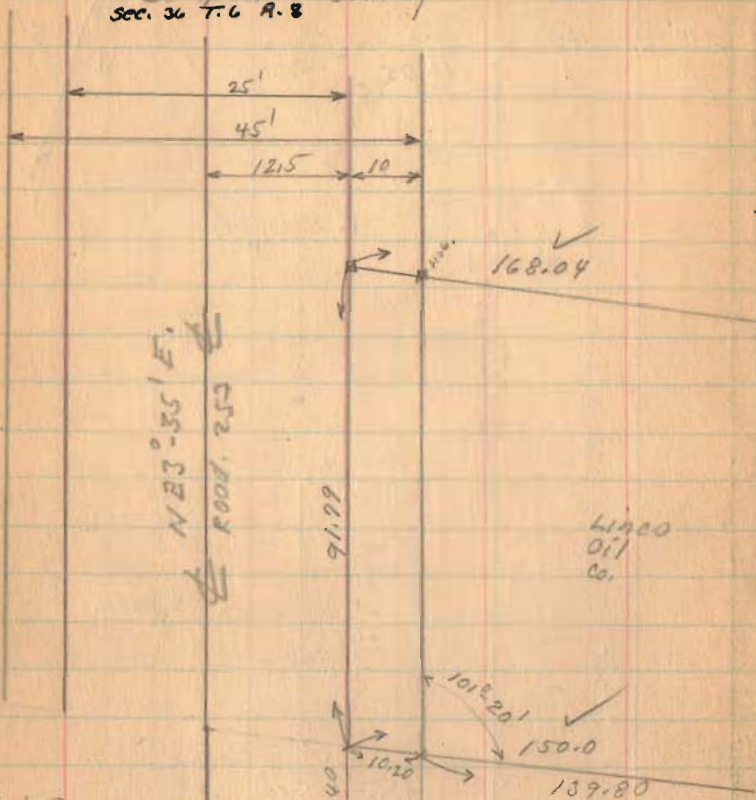
1755

INDEXED ON MAP

18



Campbell Surrey  
Sec. 36 T. 6 R. 8



S.H. 168  
Route 32  
A 4.65  
B 12.75  
C 10.20  
E 135.80  
683.12  
(See Page 18)

Road 61

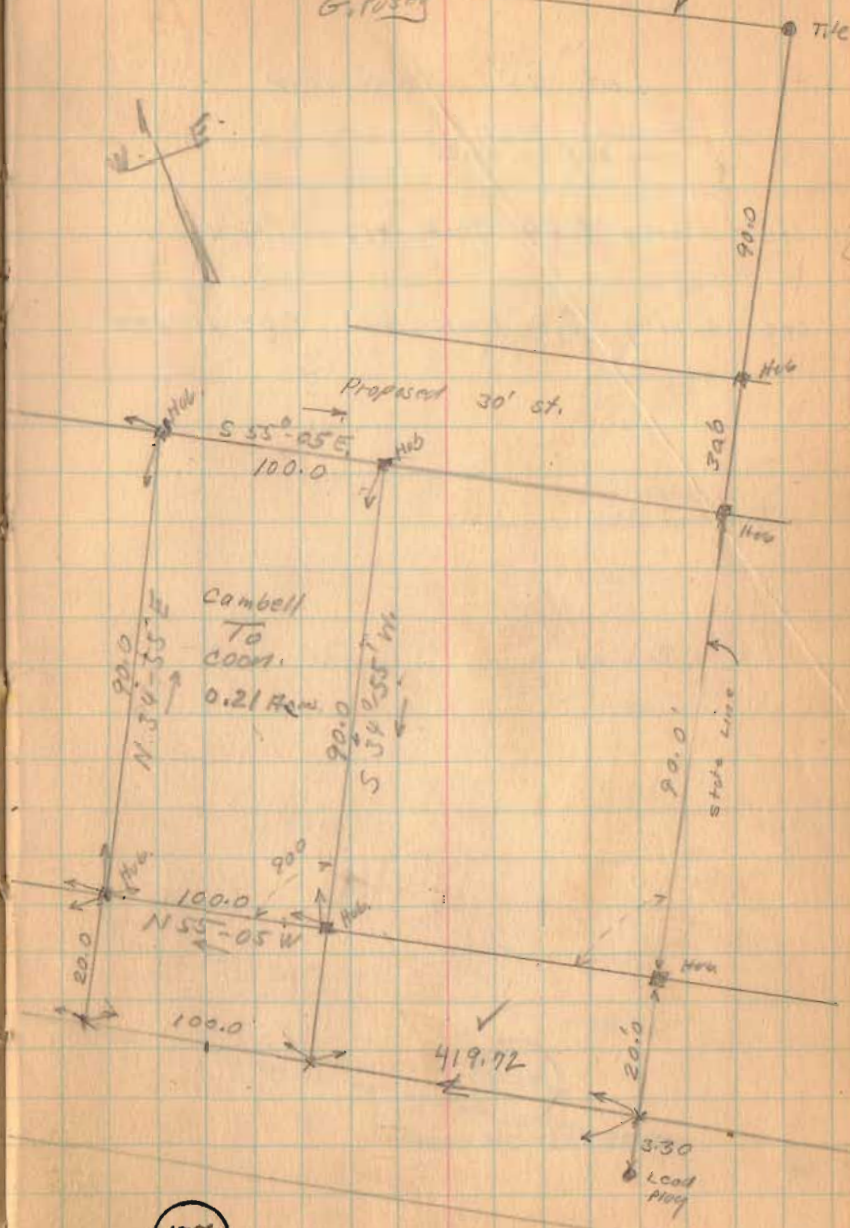
135.80  
10.20  
12.75  
158.75  
4.65  
163.40

Oct. 20, 1936

clear  
F. Wright  
G. Pusey

state line

19



Campbell  
To  
Cook  
0.21 Km  
N 34° 35' E

1756

INDEXED ON MAP

Lot. 35 Wakeriew  
 Frank Mullerhour.  
 Sec. 34 T. 6 S R. 8 E.

See surry (687) Book 417 Page 11

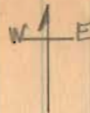
See surry (658) Book 480 Page 21 & 22

Flat

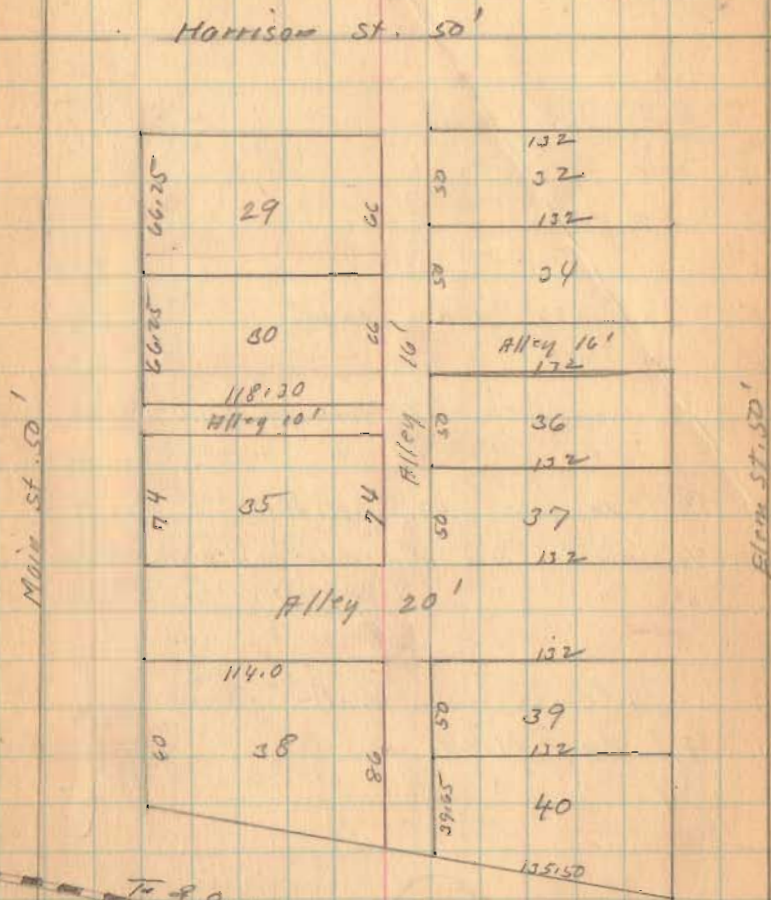
See Page 21

1754

INDEXED ON MAP



Oct. 23-1936  
 Cloudy  
 F. Wright  
 S. Posky . 20



(over)



Lot 35 Lakewood.

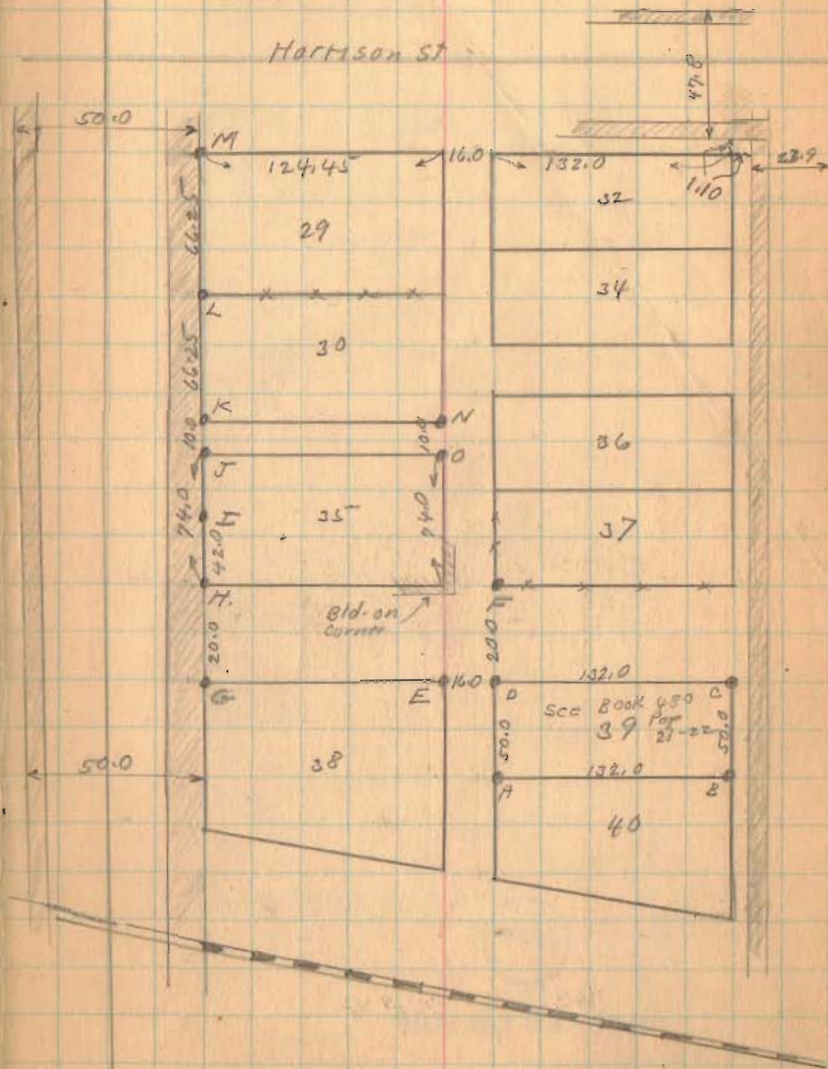
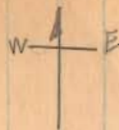
- H 7/4" Pipe Found.
- B " " "
- C " " "
- D " " "
- E 2" X 2" X 24" Hub Placed.
- F " " " "
- G 3/4" Reinf Iron 9th Mark on Wall Placed
- H " " " " " " " "
- I 1 1/2" Pipe found 42.0' N. of G.
- J 3/4" Reinf Iron and mark on wall Placed.
- K " " " " " " "
- L " " " " " " "
- M Small Cross on Wall found O.K.
- N. 3/4" Pipe Placed.
- O 3/4" " "

1754

INDEXED ON MAP

10-23-36

21



Lot 35 Lakewood

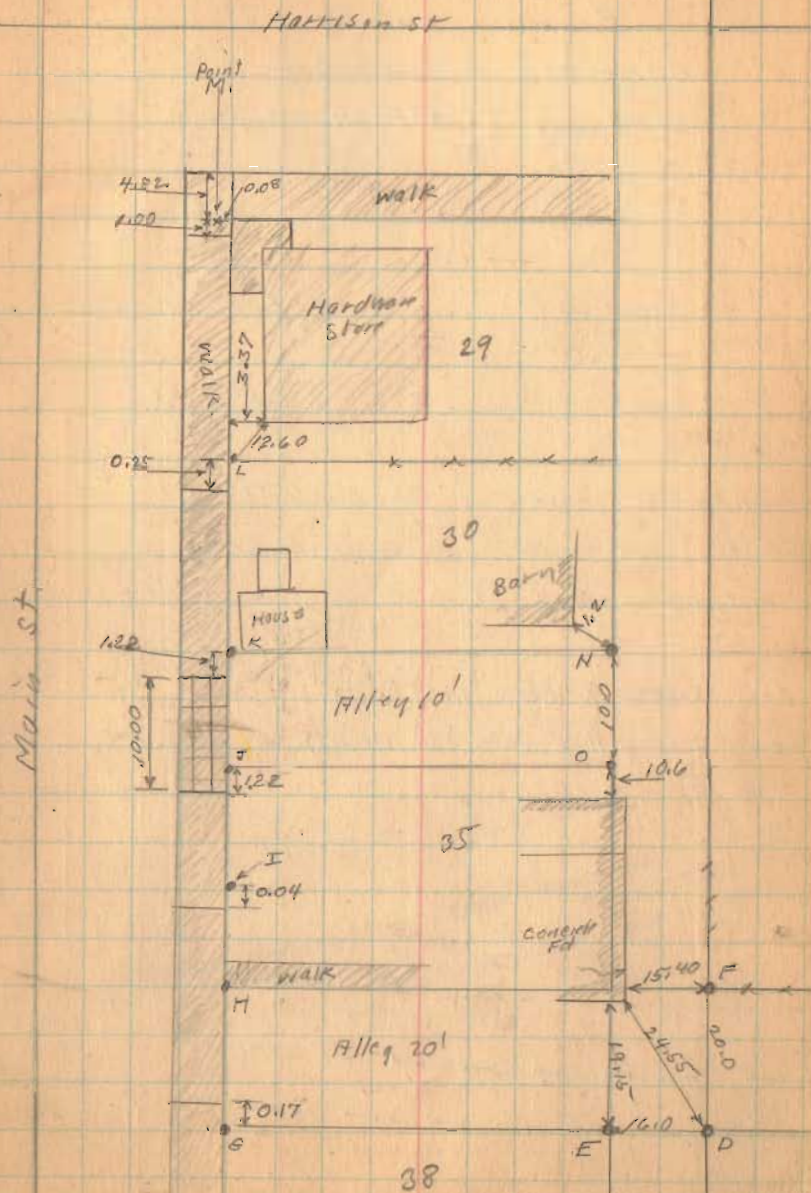
1754

INDEXED ON MAP

↑  
N  
↓  
E

10-23-36

22

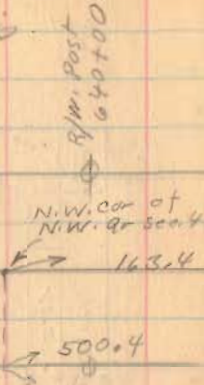


Oct. 24-1936  
 Fine day  
 F. Wright  
 & Pusey

23

Brown Survey  
 Harrison Township  
 Sec. 4 T. 3 R. 14

S.H. 234  
 Route 47  
 Sidney Pike

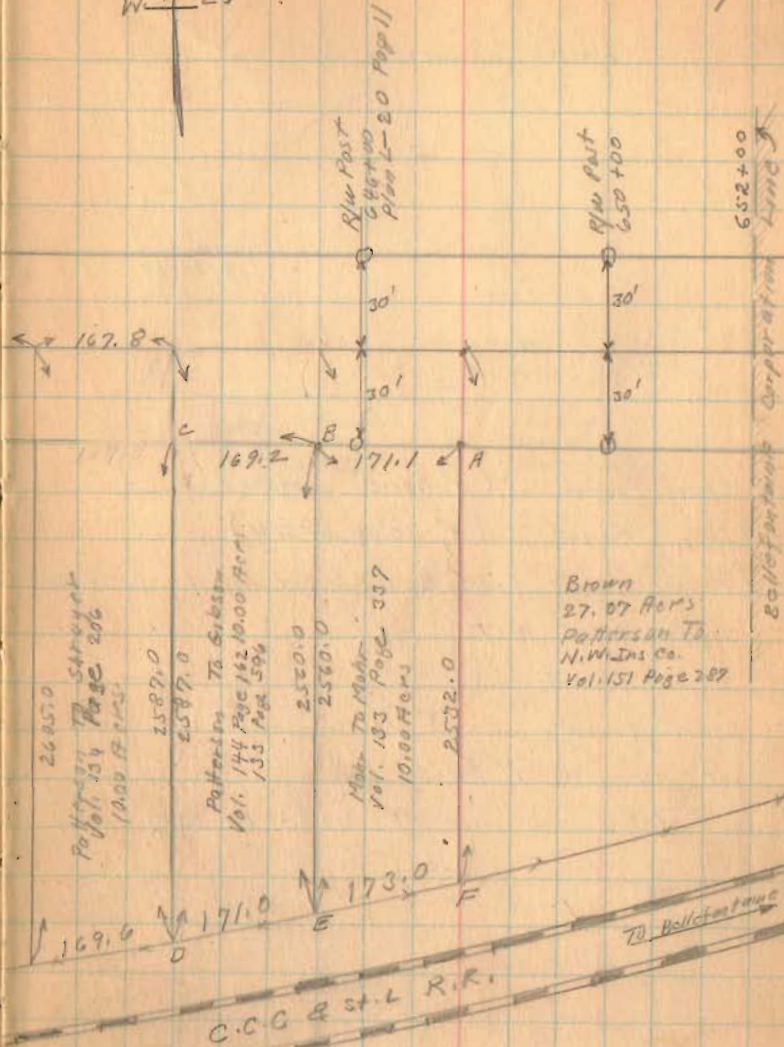



Distances shown as per Deeds.

Note there is some question whether  
 distances begin in E or S. side of Pike

See Survey ⑦ Book 492 Page 17

See Survey ⑪ 1185 Book 521 Page 14



Brown  
 27.07 Ac's  
 Patterson To  
 N. W. Jns Co.  
 Vol. 151 Page 287

2685.0  
 Patterson To Sawyer  
 Vol. 134 Page 206  
 1000 Ac's

2587.0  
 Patterson To Gibson  
 Vol. 144 Page 162 10.00 Ac's  
 133 Ac's 59%

2500.0  
 2560.0  
 Moser To Mohr  
 Vol. 183 Page 357  
 10.00 Ac's

2532.0

1757

(over)

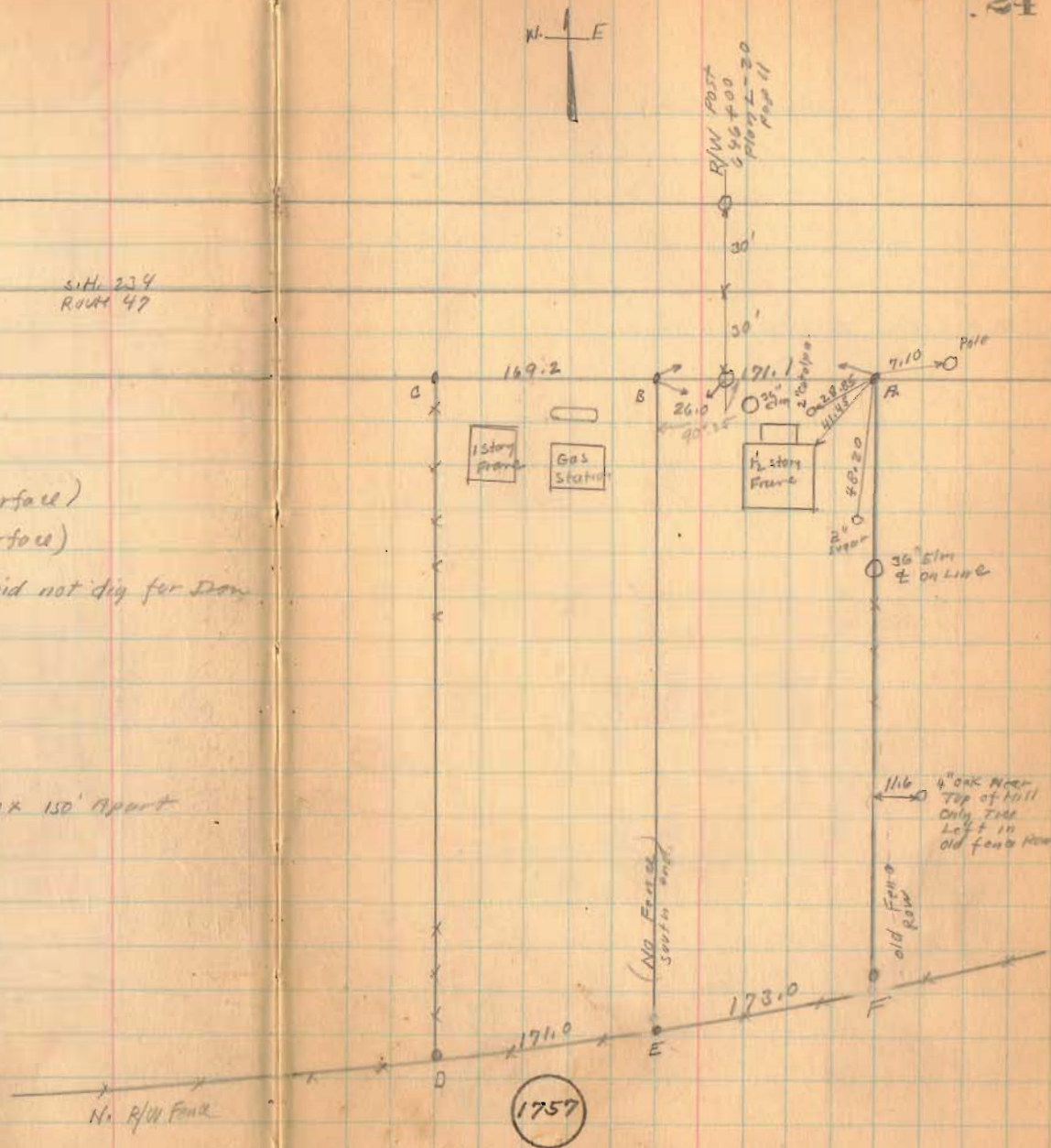
Brown Survey

S.H. 239  
ROUTE 47

- A - Iron Found. (3" Above surface)
- B - Iron Found. (8" Below surface)
- C - Fence 169.2 from B O.K. Did not dig for Iron
- D - Square Wood Post
- E - Iron found.
- F - Iron found.

Did not measure N. & S. Lines

Set stakes on line AF approx 150' apart



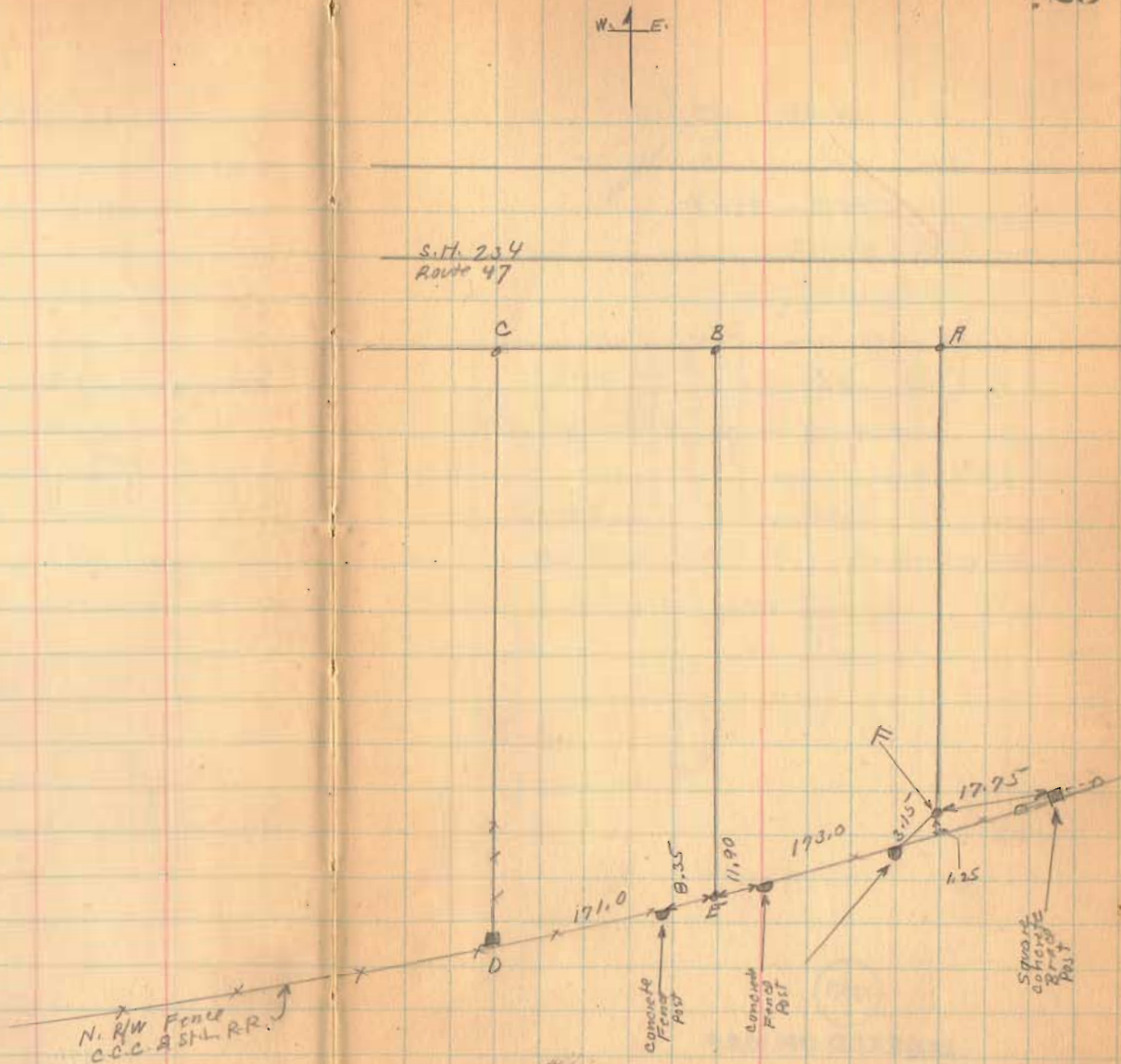
10-29-36

24

(over)

Brown Survey

Patterson, To NW, Life Ins Co.  
Vol. Page.



Welch survey  
Pt. Lot 3 BelleCenter  
V.M.S. 9972

Lots as per Plat Book  
2-A Page 112  
Logan County Records Office

1758

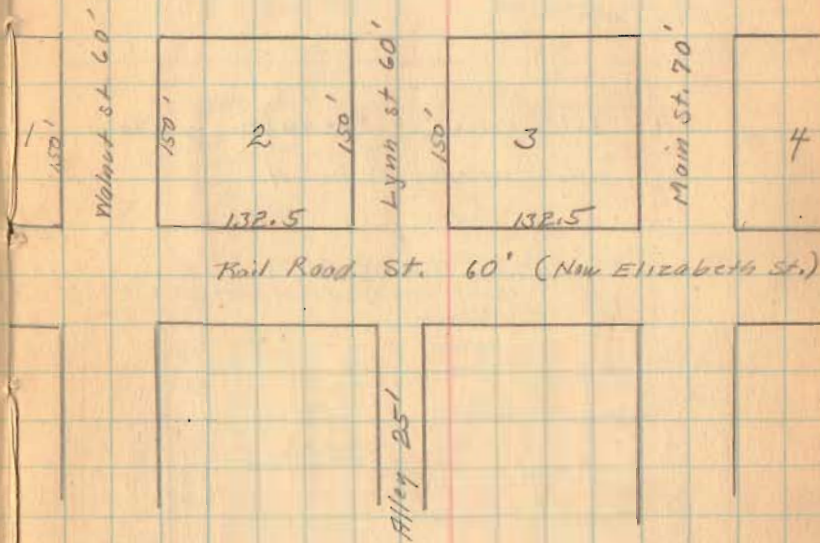
INDEXED ON MAP

Nov. 7, 1936  
Nice Day  
F. Wright  
G. Pusey

26



R.R. N. 35 1/2 E



(over)

Pl. Lot 3 Bellecenter

11-7-36

27

To Bellefontaine ←



A - Intersection of Elizabeth & Main

Note stationing is from A

Note 0+75 N.W. of A is one of Present Divisions of Lot 30' x 45' = 25'

- Lot 3
- 132.50
- 132.50
- 132.50
- 132.50
- 55.50

3+55 ac. wife plot

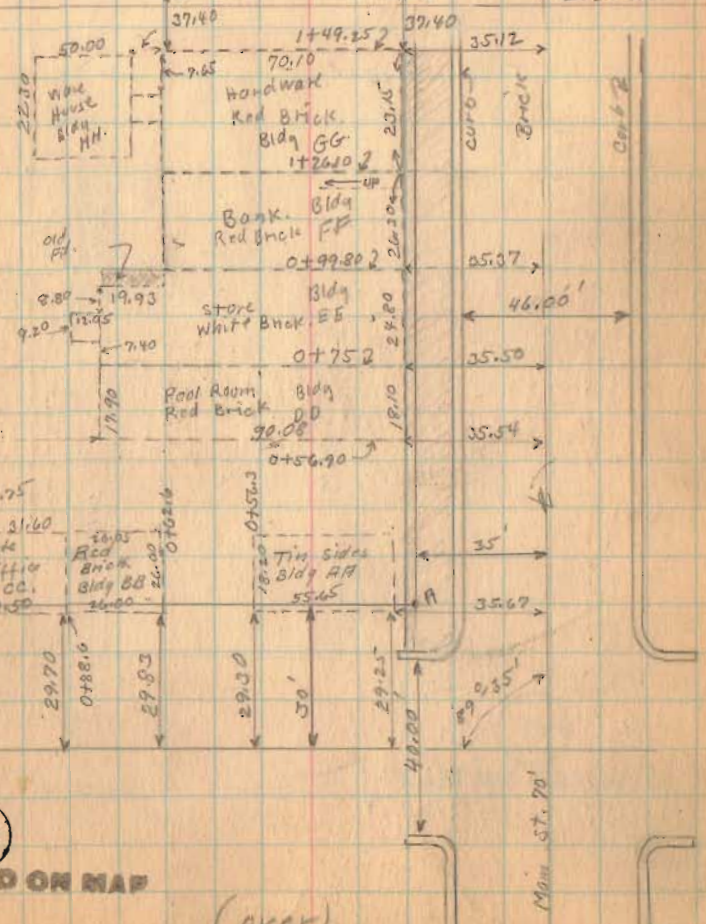


C.C.C. & St. L.R.R.

West Track

To Kenton →

East Track



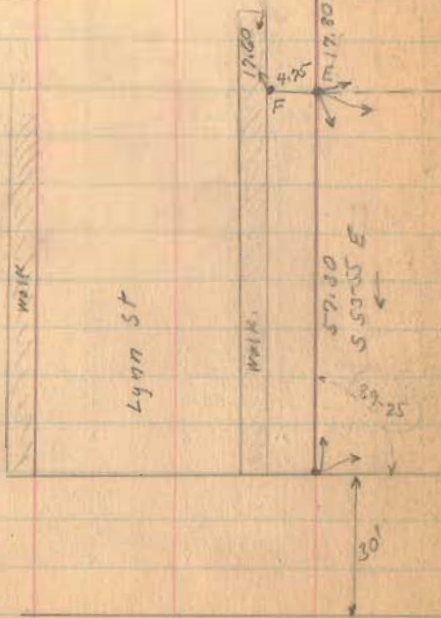
1758

INDEXED ON MAP

(over)

Pt Lot 3 Belle Center

- B - Point on walk
- C " " "
- D 1/2" Iron Placed
- E 1/2 " "
- F 1/2 " "

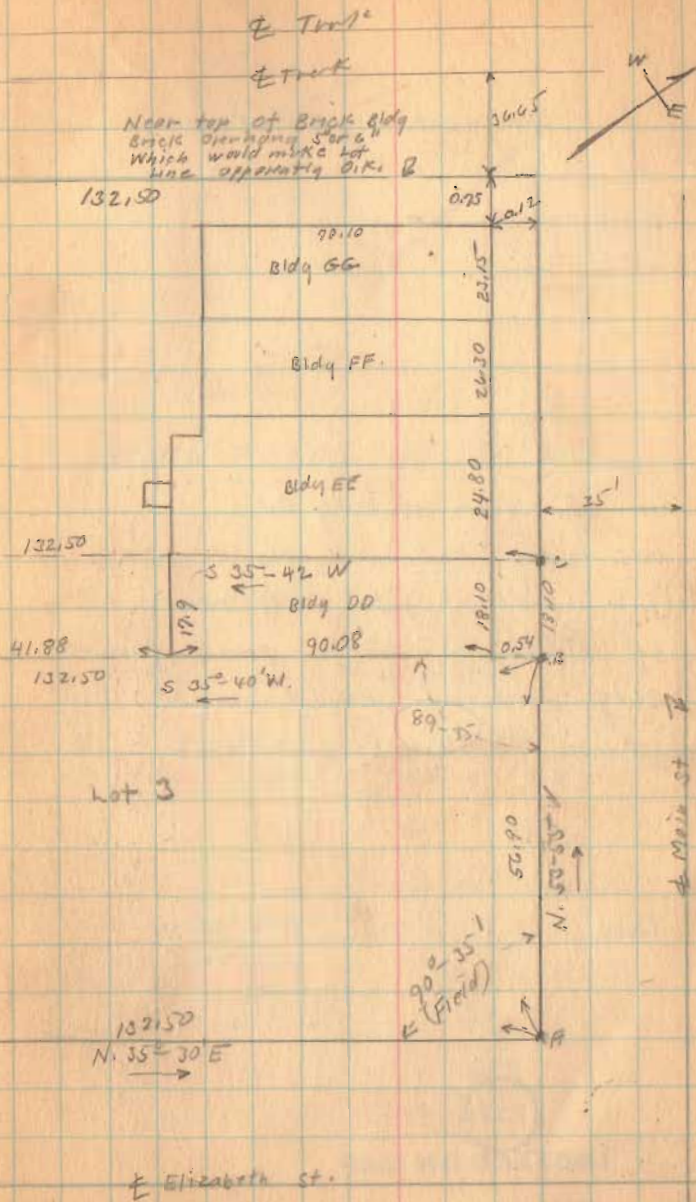


175B

INDEXED ON MAP

11-7-36

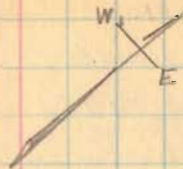
28




(over)



Pt. Lot 3 Belle Center



Wall on S.E. side of Bldg "DD"  
was to be extended to Rear  
(S.W) side of Lot. Note rear  
of Bldg 0.20 shorter than front  
Bldg produced would make  
rear 17.80 As shown.

 $BCDE = .05$  of one Acre.


New Concrete Fd. Extends  
as shown



See XX

Description Filed Drawer R # 2424

1758

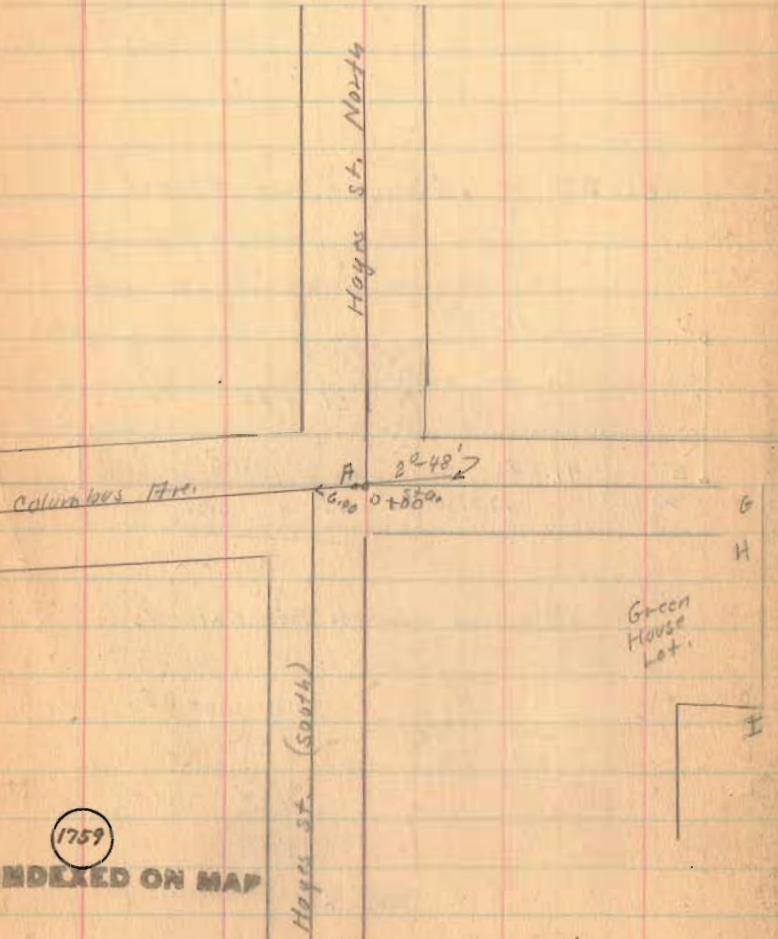
INDEXED ON MAP

Nov. 11-1936  
Clear  
F. Wright  
G. Wilgus

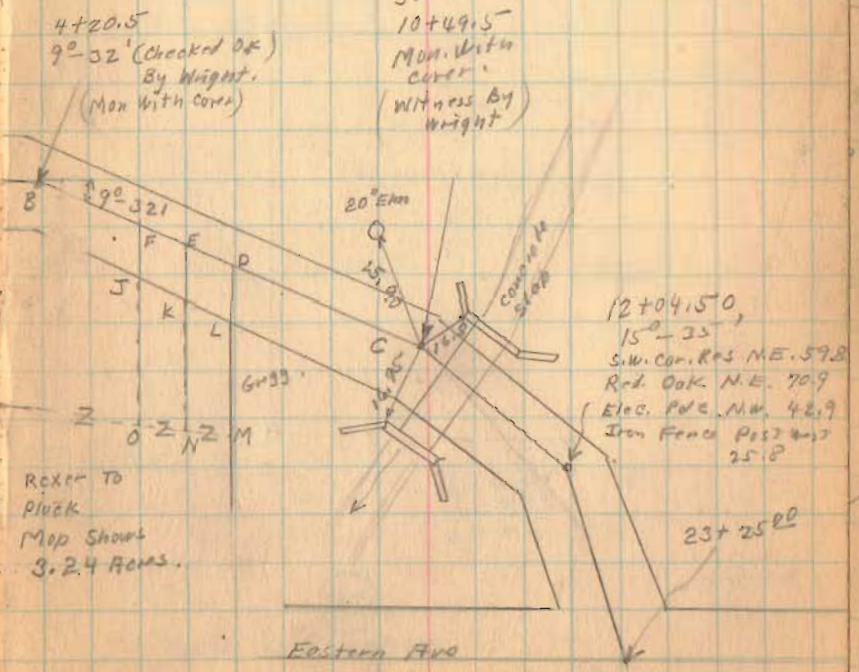
Pluck Survey  
E. Columbus Ave. Bellefontaine.  
V.M.S. 4990



Note:-  
Witnesses and  
stationing on this  
Page from  
City Records.  
Thanks To Mr. Mitchell



S.E. Cor. Res. N.E. 52.2  
S.W. Cor. Res. N.W. 52.2  
S. Walk 24.5  
N. Walk 21.5  
Maple N.E. 21.2  
Maple N.W. 22.6



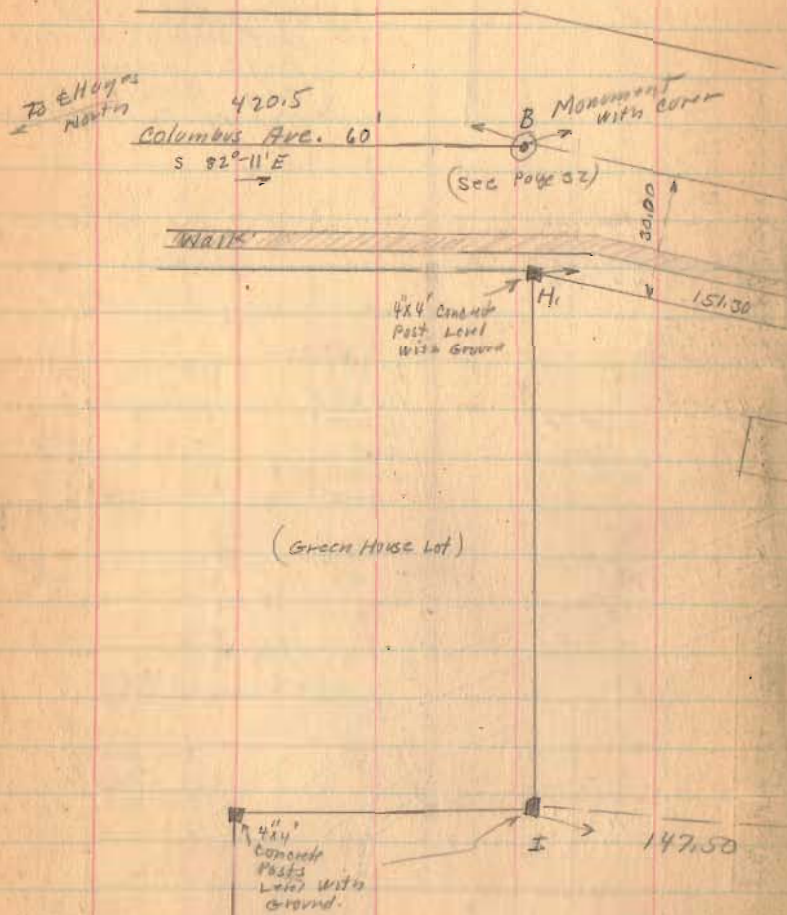
12+04.50,  
15°-33'  
S.W. Cor. Res N.E. 59.8  
Red Oak N.E. 70.9  
Elec. Pole N.W. 42.9  
Iron Fence Post 25.8

1759

INDEXED ON MAP

(over)

Block Survey

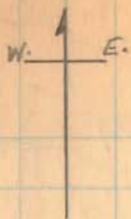


1759

INDEXED ON MAP

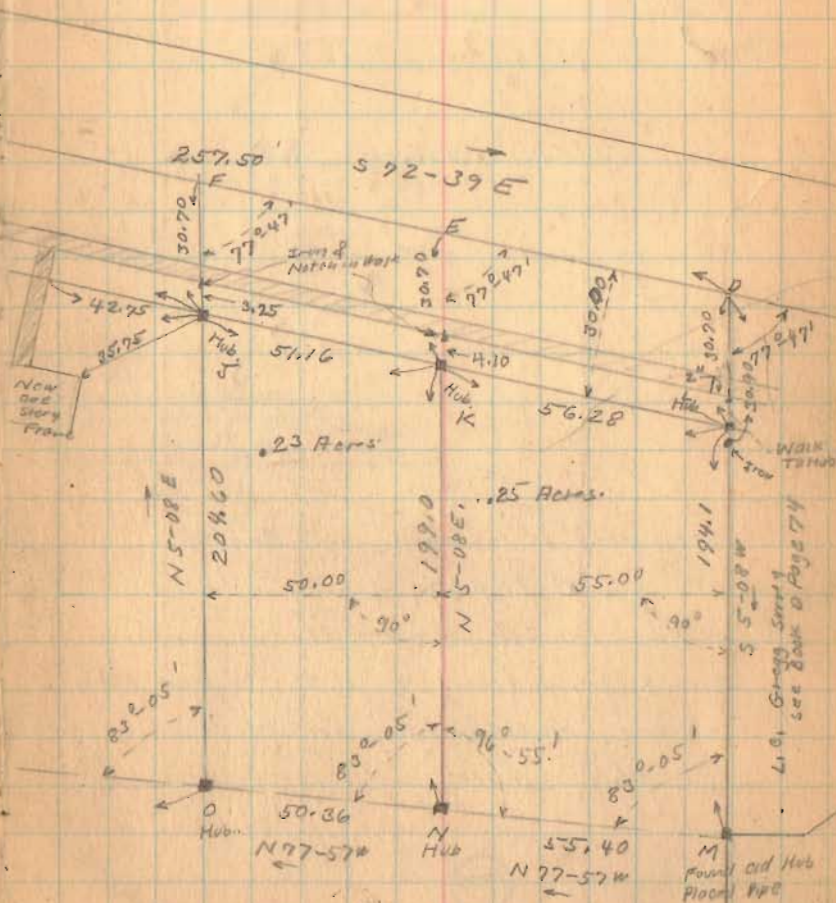
11-11-36

31



sec. 12°-13' = 1.0232

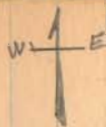
sec. 6°-55' = 1.0073



(cont)

Pluck survey

← Columbus Ave.



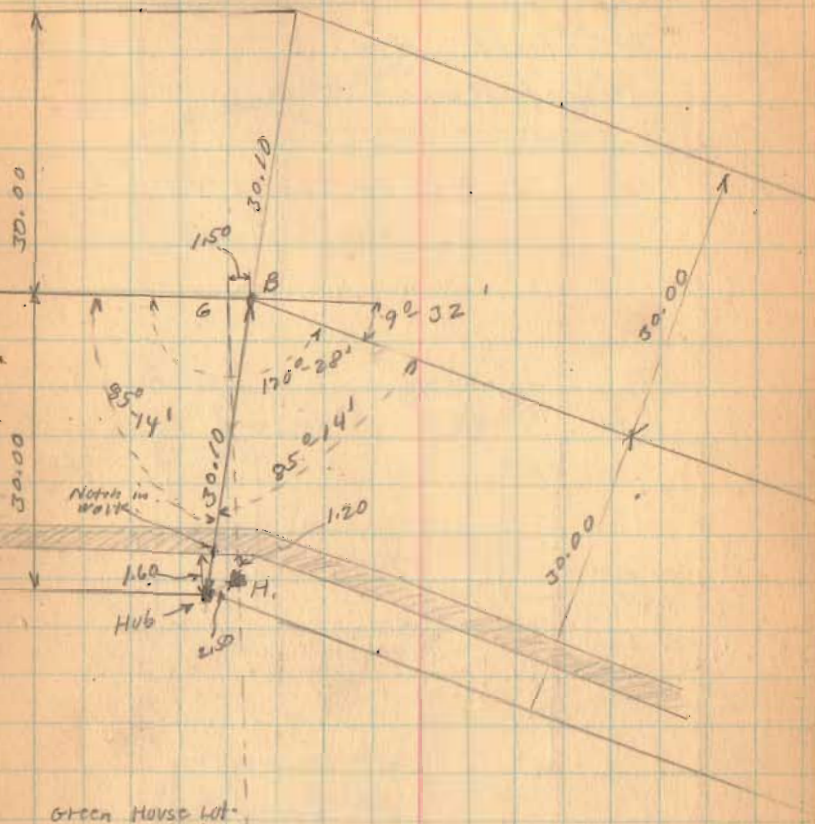
11-11-36

32

Set. Hub as shown on Angle  
 at south Property Line  
 Note concrete corner H. is  
 Approx 29.60 from E. of St.  
 However measurements were made  
 to this corner

(1759)

INDEXED ON MAP



Green Horse Lot

Nov. 14-1936  
Cool,  
F. Wright  
G. Wilgus  
W. Wright.

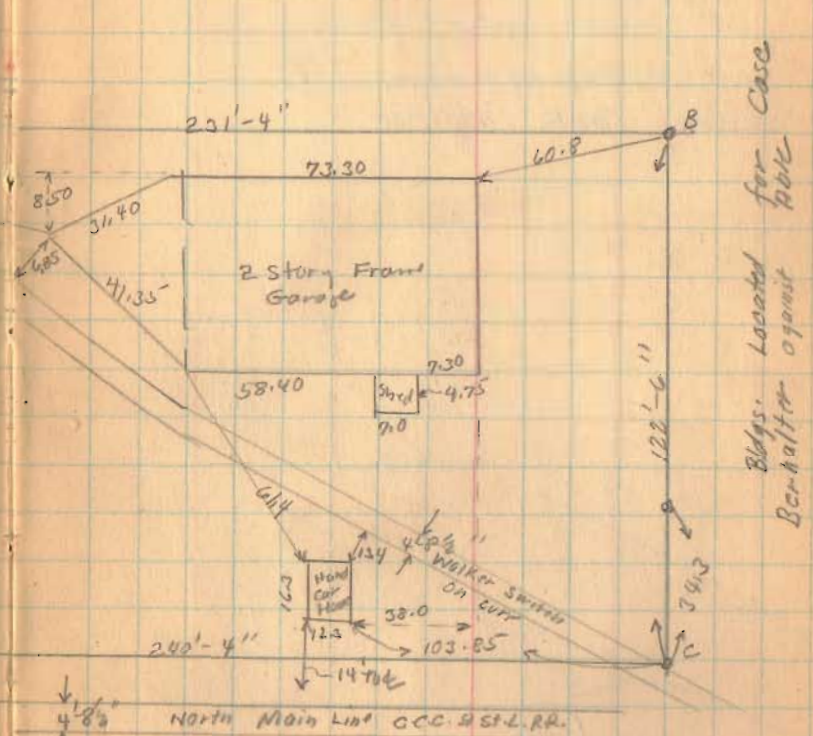
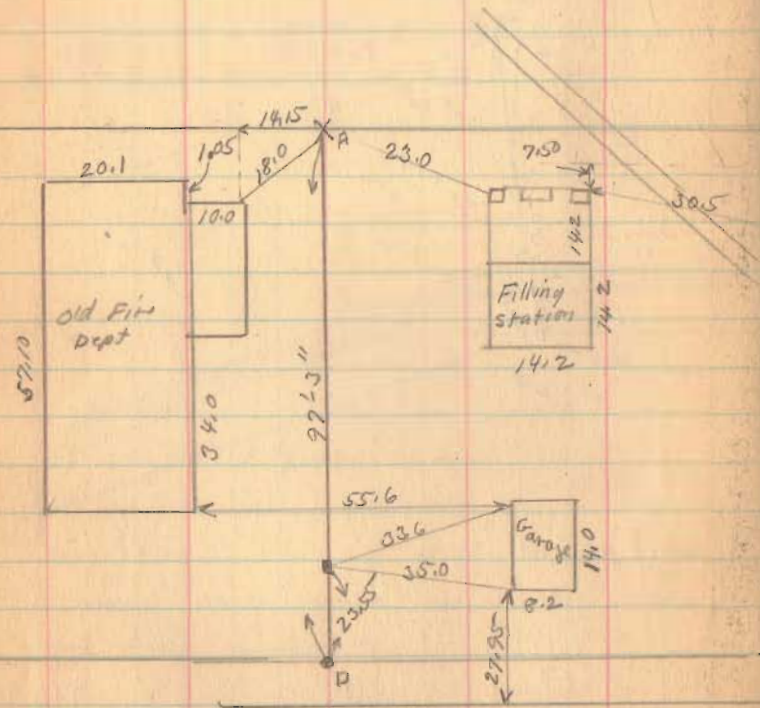
Buildings on Rex Hodge  
Garfield Ave.  
Bellefontaine.

SCC BOOK 572 Page 24-25-26-81

W. Sandusky Ave.



Garfield Ave.



Bldgs. Located for Case  
Berhalter opunit

Bldgs Measured

1213

Fred Hamilton Survey  
 Palmer and Iroquois Road Bellefontaine  
 V.M.S. 5245

Lots shown copied from  
 Book D Page 21 survey (238)  
 Indian Park Addition

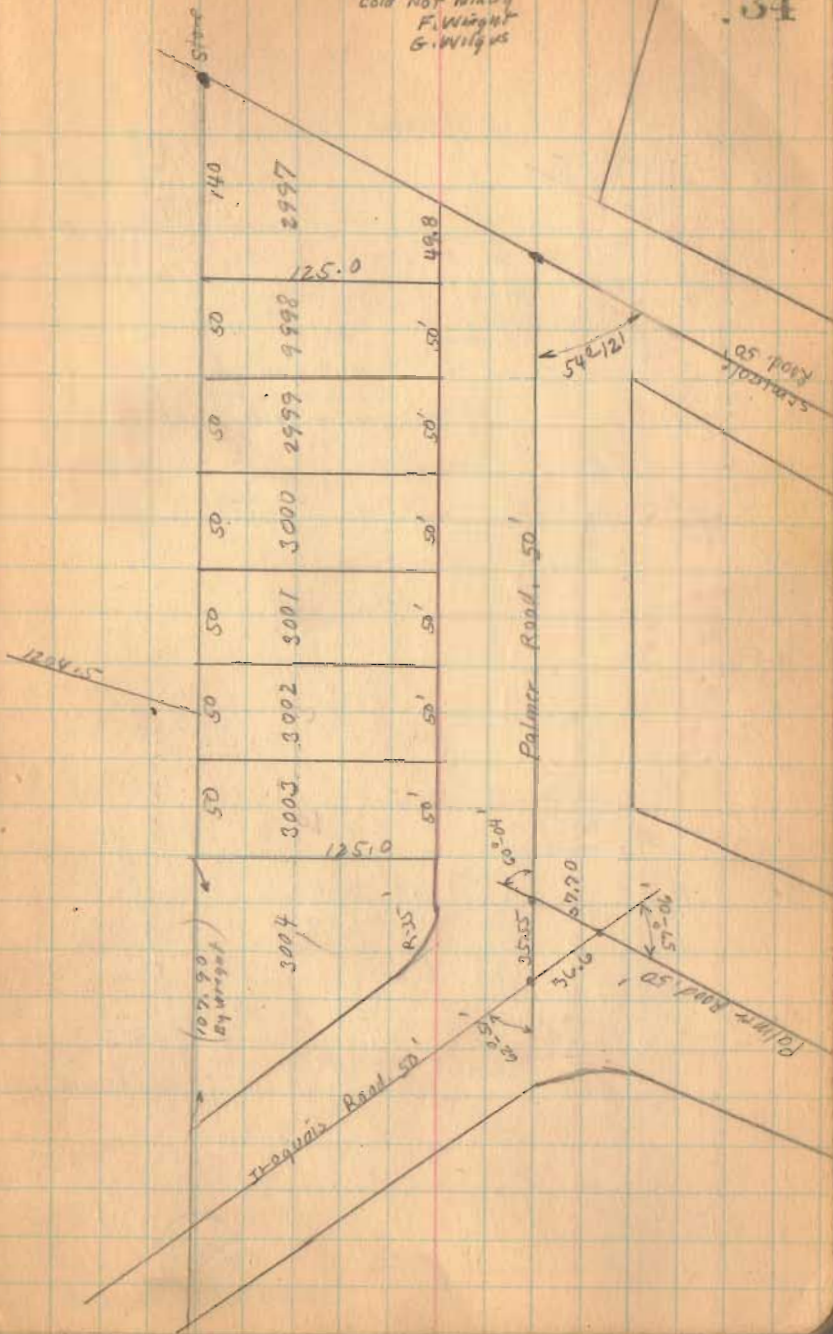
(see F-18)

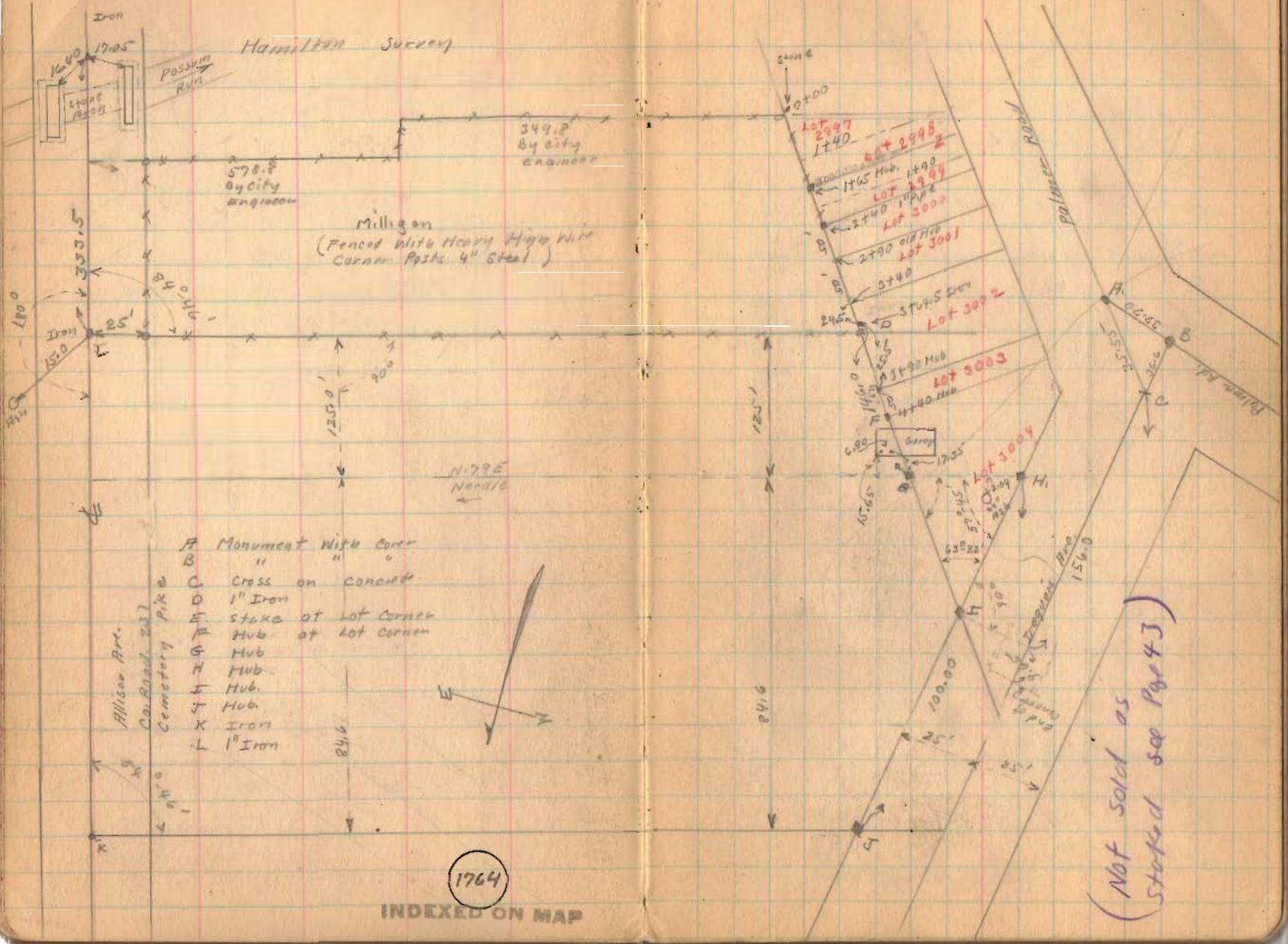
1764

INDEXED ON MAP

Nov. 26 - 1936  
 Cold Not Windy  
 F. Wright  
 G. Wilgus

34





Hamilton Survey

Milligan  
(Fenced with Heavy High Wire  
Corner Posts 4" Steel)

- A Monument with corner
- B " " "
- C Cross on concrete
- D 1" Iron
- E Stake at Lot corner
- F Hub at Lot corner
- G Hub
- H Hub
- I Hub
- J Hub
- K Iron
- L 1" Iron

N 79 E  
Narrow



1764

INDEXED ON MAP

(Not sold as  
staked see page 43)

Hamilton survey

$$\frac{89^{\circ}-60'}{57^{\circ}45'}$$

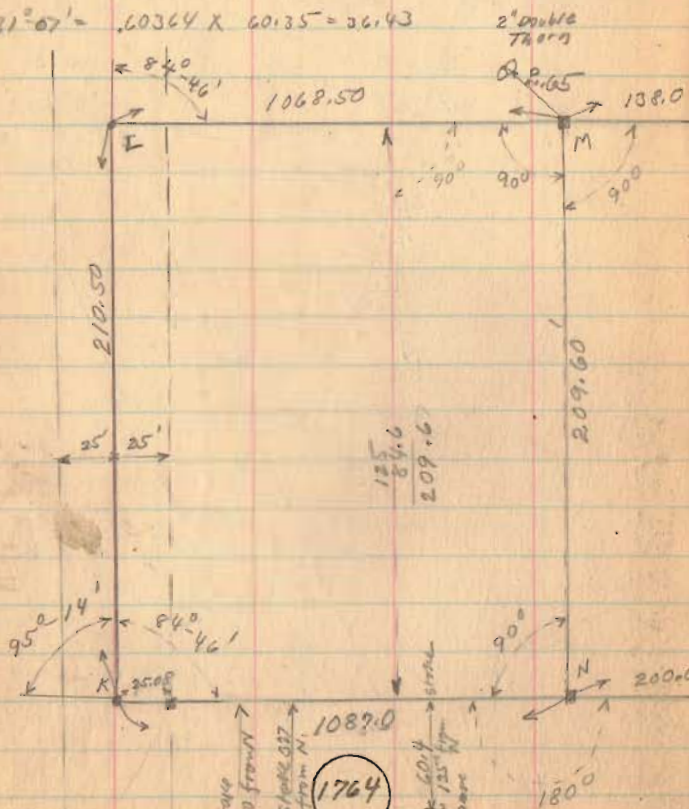
$$\cos 32^{\circ}-15' = .84573 \times 100 = 84.57$$

$$\frac{89^{\circ}-60'}{58^{\circ}-53'}$$

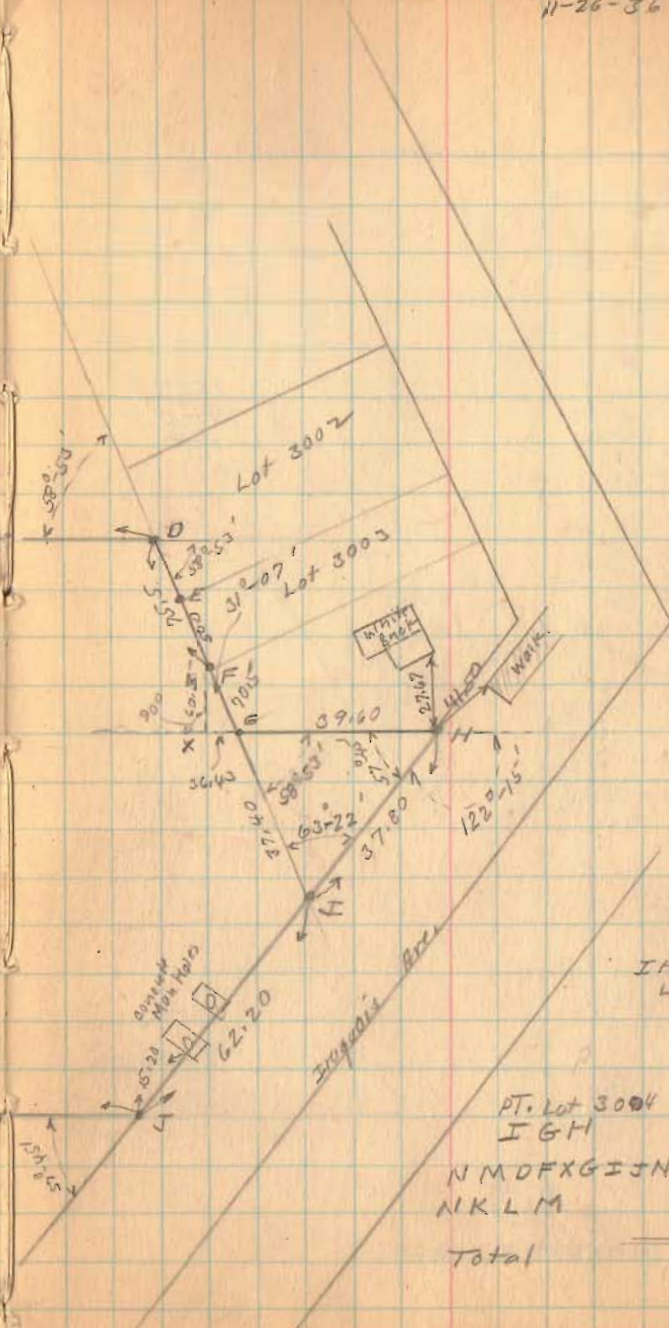
$$\cos 31^{\circ}-07' = .85612 \times 146.0 = 124.99 \text{ (check)}$$

$$.85612 \times 70.15 = 60.135$$

$$\tan 31^{\circ}-07' = .60364 \times 60.135 = 36.43$$



INDEXED ON MAP



(Not sold as stated see Page 43)

I.H.G Part of Lot 3009

PT. Lot 3004 = .01 Aers  
 I G H  
 N M D F X G I J N = .090 "  
 N K L M = 5.19 "  
 Total = 6.10 "

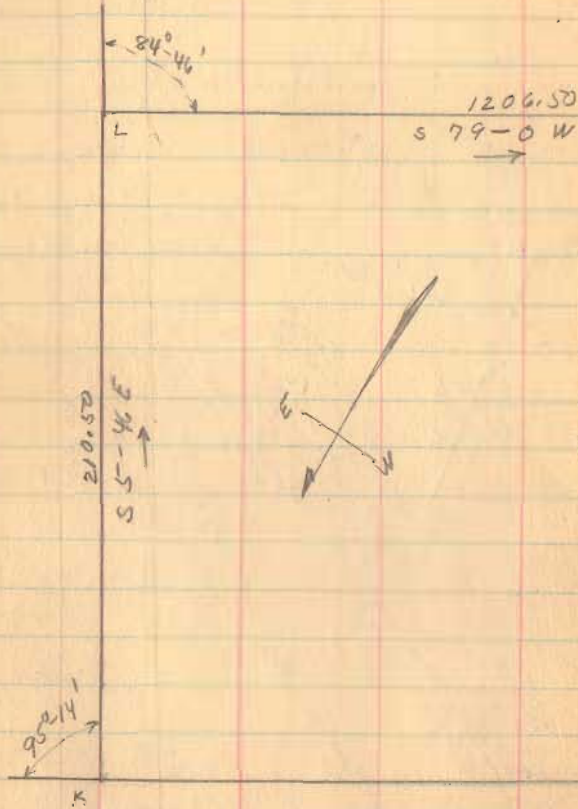


Nov. 29-1936

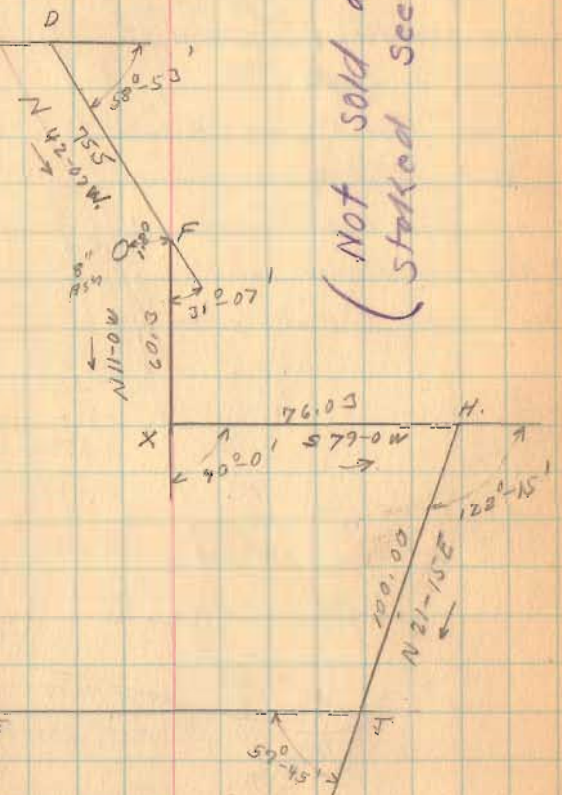
Windy  
E. Wright  
G. Wilcox.

37

Hamilton survey



Total 6.10 Acres



1289.0  
N 79° 0' E  
(needle)

(Not sold as  
staked see page 43)

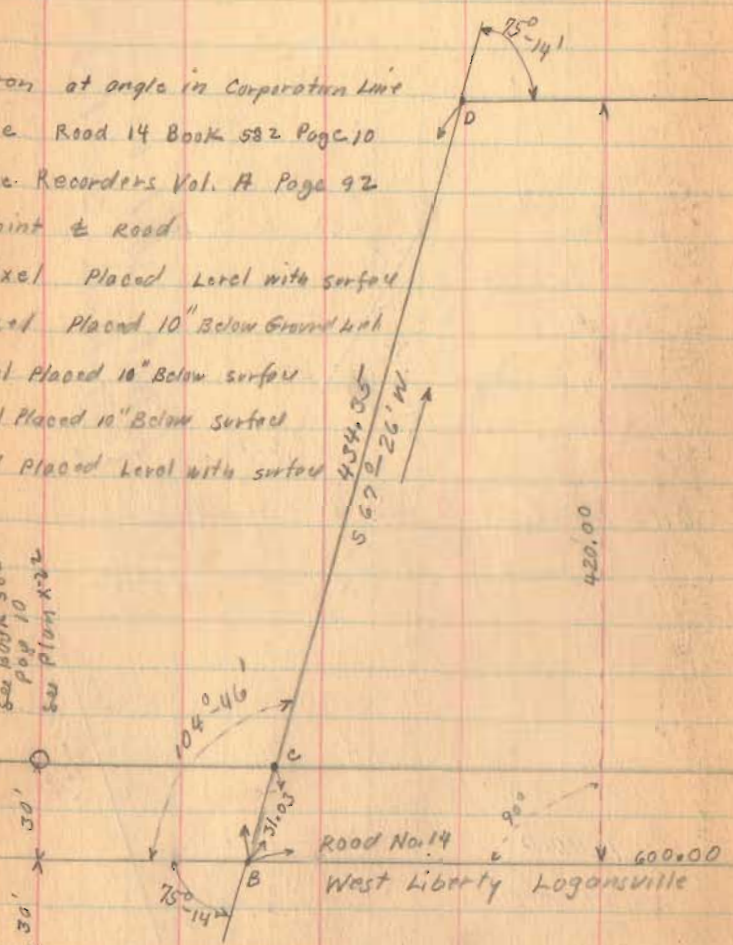
1764

INDEXED ON MAP

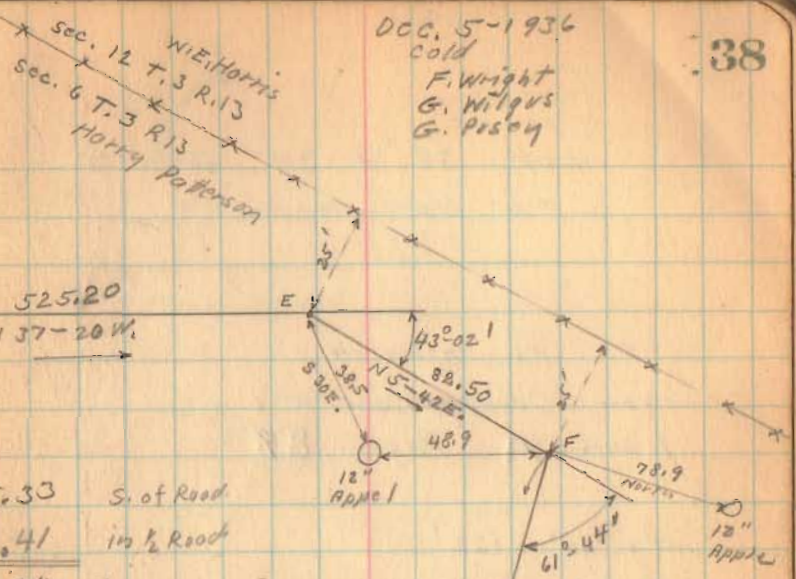
De Graff Water Works site

- A - Iron at angle in Corporation Line  
see Road 14 Book 582 Page 10  
see Recorders Vol. A Page 92
- B - Point to Road
- C - Axel Placed Level with surface
- D - Axel Placed 10" Below Ground level
- E - Axel Placed 10" Below surface
- F - Axel Placed 10" Below surface
- G - Axel Placed Level with surface

Complete R/W  
posts Sta. 12+0  
see Book 582  
page 10  
see plan X-22



DCC, 5-1936  
Cold  
F. Wright  
G. Wilgus  
G. Pisony



5.33 S. of Road  
41 in 1/2 Road  
5.74 Acres Total

Complete R/W Posts Sta. 5+40  
see Book 582 Page 10  
see Plan X-22

S 39° 20' E  
Pike.

1765

INDEXED ON MAP

DE GRAFF



Lot. 38 and 39 DeGraff  
For Water Works



Dec. 5-1936  
Cold  
F Wright  
G Wilgus  
G Passey

Lots as shown in  
Logan County Recorders  
Book A Page 87

Lots 66' x 132'

85		84	20	
		Hayes St. 60'		
60		37	36	17
59		38	35	18
58	Boyer St. 60'	39	34	19
57		40	33	20
		Alley 16'		
56		41	32	21
55		42	31	22
54		43	30	23
53		44	29	24
		Main St. 60'		

65  
242  
262  
16  
347

1768

INDEXED ON MAP

R.R.

(over)

Lots 38<sup>and</sup> 39 DeGraff  
For Water Works

set on B. sighted on (X) line  
E side of Hotel Bldg. set E  
on line BX.

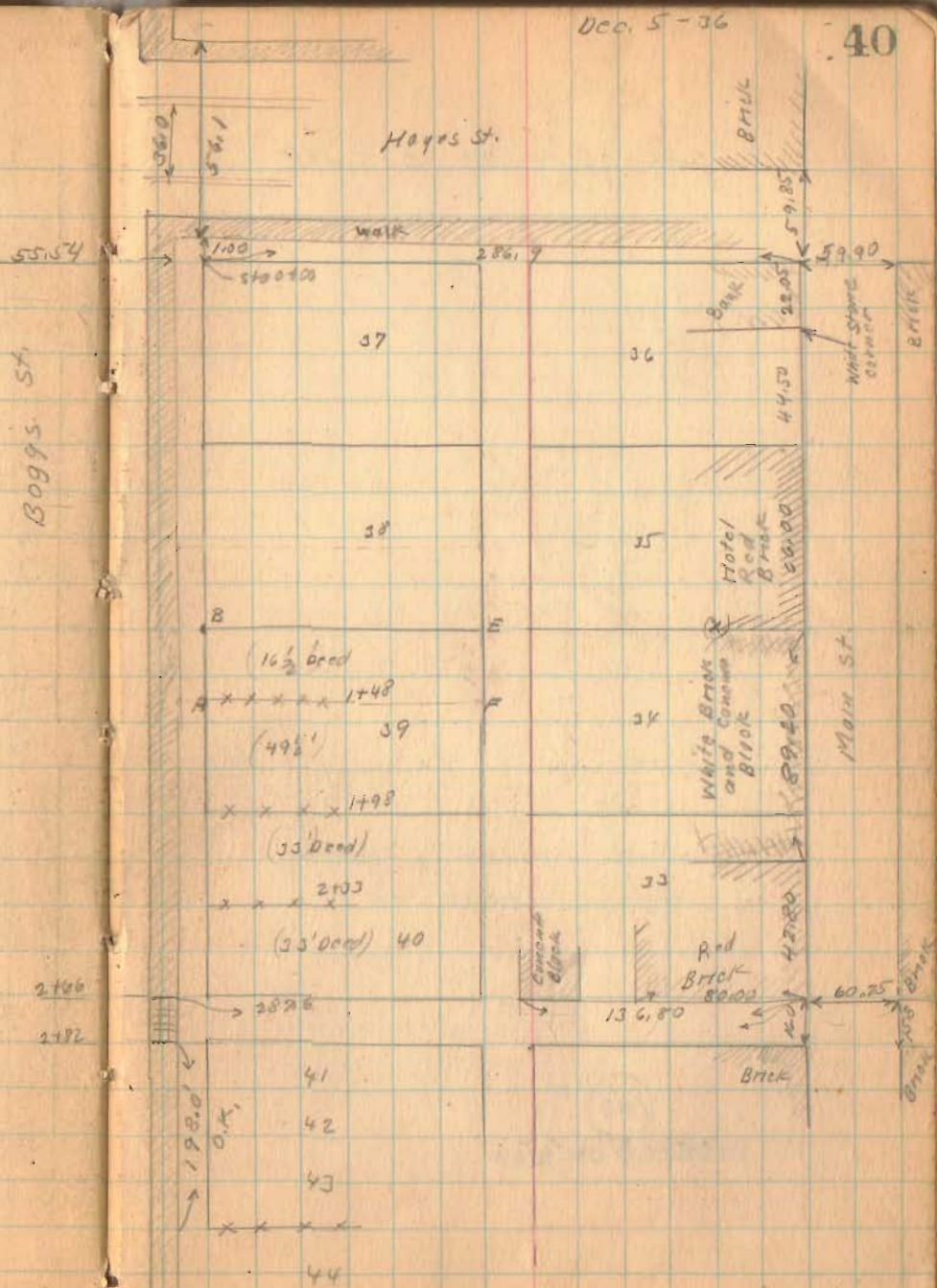
Present fences etc are not very  
consistent. Apparently an excess  
from Hayes st to Hiley. Used  
fence AF as O.K. (See Page 42)

Note fence between lots 43<sup>and</sup> 44  
Apparently O.K.

Allowed 25 excess in 55' for  
Water Works Lot

1768

INDEXED ON MAP



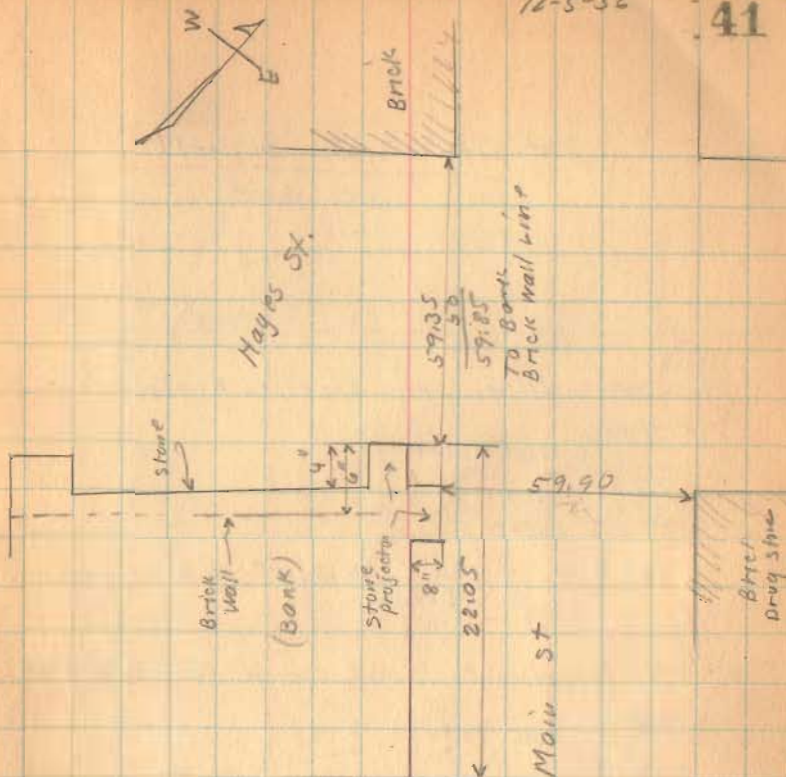
(over)

lot 38 and 39 DeGroot

1768  
INDEXED ON MAP

10-5-36

41



detail showing measurements  
at Bank corner

(over)

Lot, 38 & 39 DeGraff

N. Side Alley store line To E. edge walk

287.6  
 213 Walk Totat Line  
 285.3  
 280.0 Plat  
 5.3 Excess.

$$132 + \frac{16}{2} + 2.05 = 142.65 \text{ \& Ally from G}$$

$\frac{1}{2}$  Alley       $\frac{1}{2}$  Excess

S. Side Hayes St. Bank cor. H To E edge walk

286.90  
 2130 Walk To Lot Line  
 284.60  
 280.00 Plat  
 4.60 Excess

$$132 + \frac{16}{2} + 2.30 = 142.30 \text{ \& Ally from H.}$$

$\frac{1}{2}$  Alley       $\frac{1}{2}$  Excess

Used JIK for \& Alley

A - Iron E edge of walk

C " " " " "

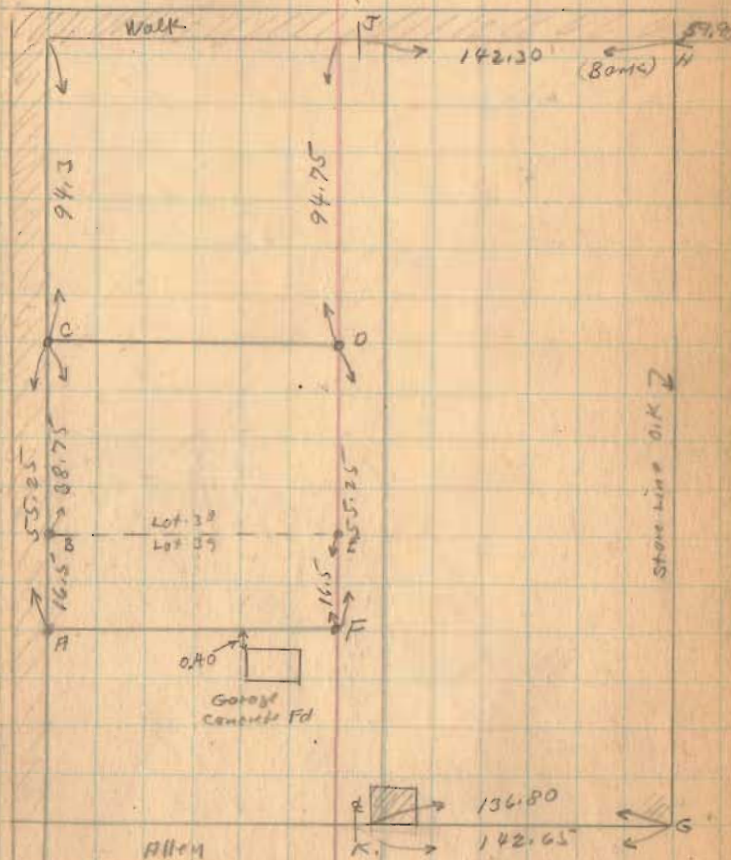
D Hub.

F Hub.

12-5-56

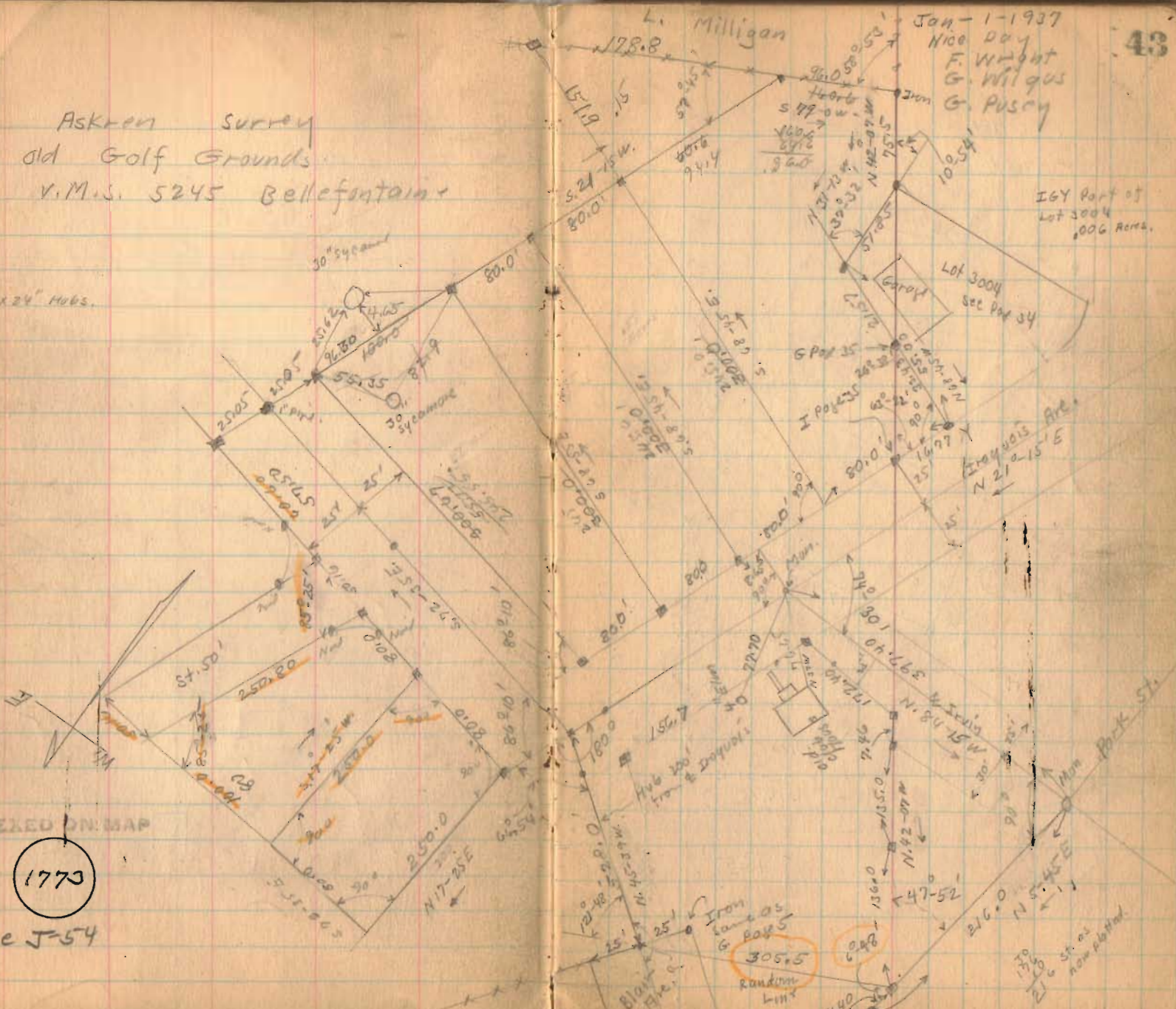
42

Hayes St.



Asken Surrey  
 old Golf Grounds  
 V.M.S. 5245 Bellefontaine

2" x 2" x 24" Hubs.



INDEXED ON MAP

(1773)

See J-54

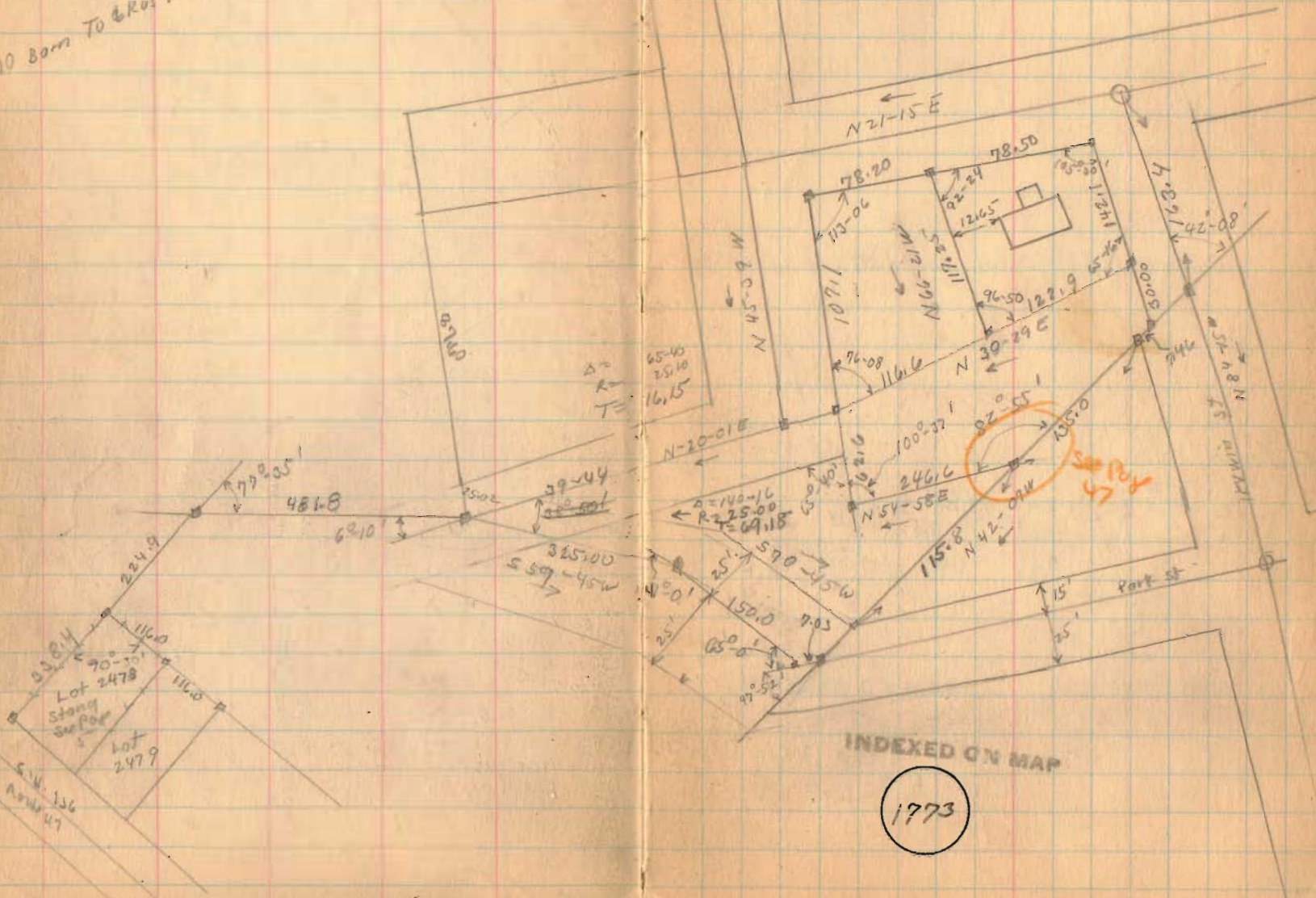
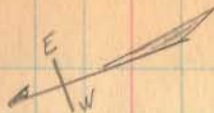




JUN. 16-1937  
 F. Wright  
 G. Wilger  
 G. P. Perry


Askleon Survey

40 Barn To & Rush

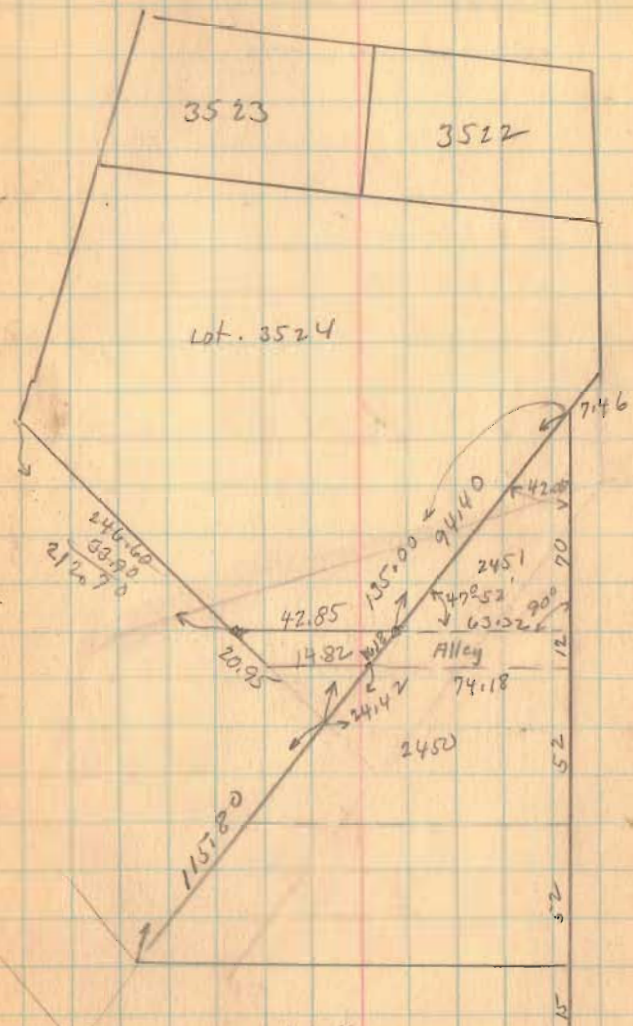


ASKREN Survey

Distances To Show Location of Creek.



ASK FOR SURVEY  
Change on lot 3524

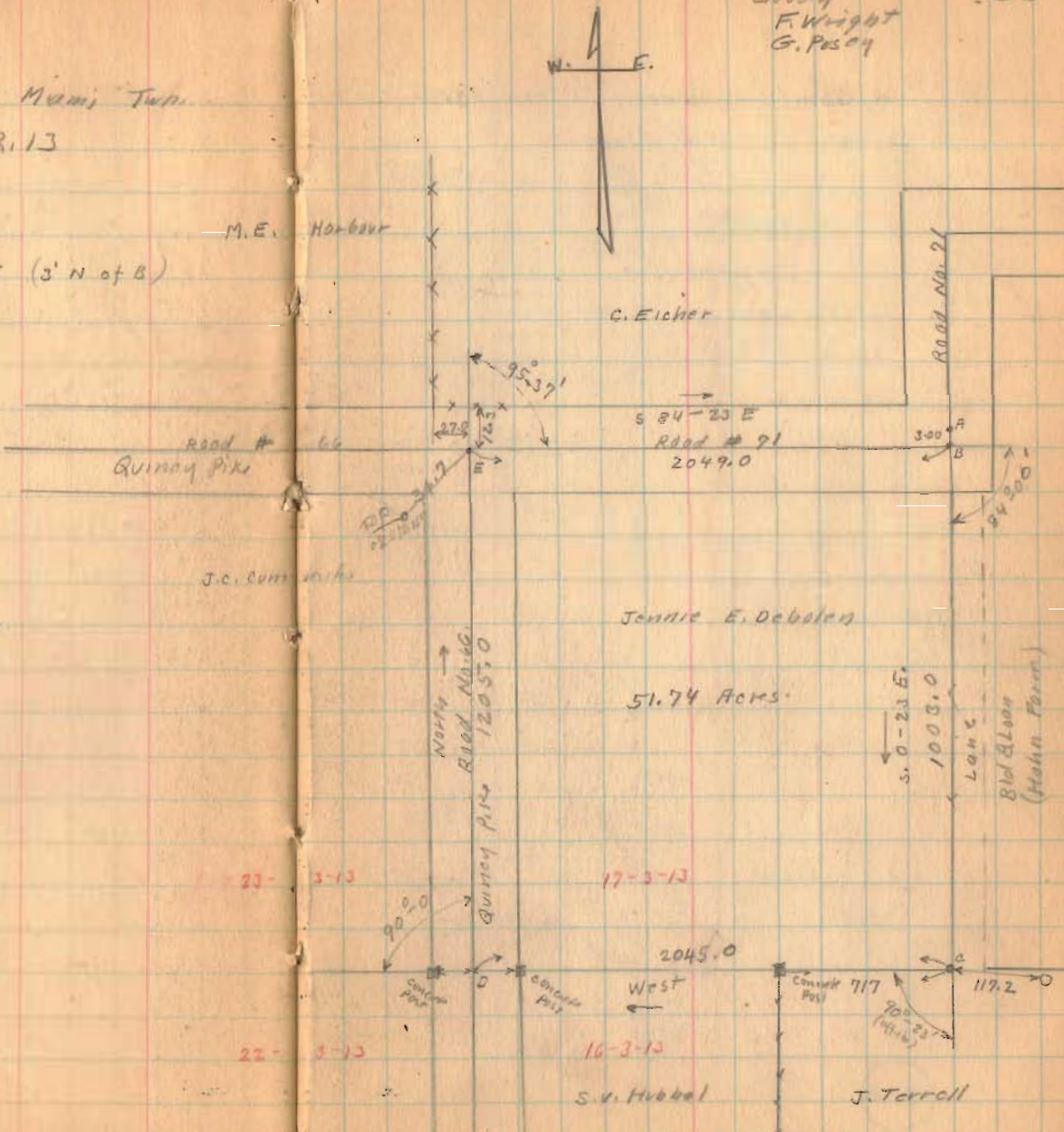


Dec. 10 1936  
cloudy  
F. Wright  
G. P. 204

De Baben Surrey Miami Twp.  
Section: 17 T. 3 R. 13

- A - Iron see Book 552 Page 15 (3' N of B)
- B - Apparent & Real
- C - stone found
- D - Apparent & Real
- E - Apparent & Real Hub

Note: Frost in ground  
Made in impractical  
To dig for corners at D or E.



M.E. Harbour

C. Eicher

Road # 66  
Quinny Pike

S 84-23 E  
Road # 91  
2049.0

Road # 21

J.C. Cummins

Jennie E. DeBalen

51.74 Acres

S. 0-23 E  
1003.0  
Lane  
81d & Loan  
(Hahn Farm)

NORTH →  
Quinny Pike Road # 120570

22-3-13

17-3-13

1767

INDEXED ON MAP

22-3-13

16-3-13

S.V. Hubbel

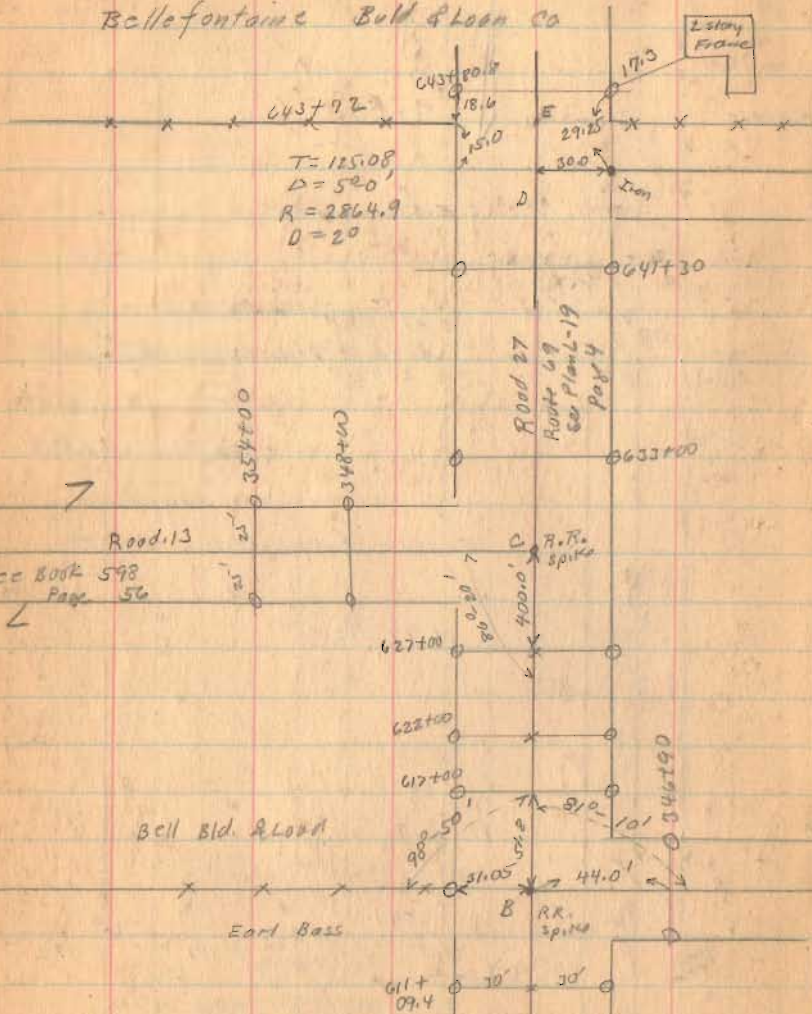
J. Terrell

2045.0  
West ←  
Corner Post

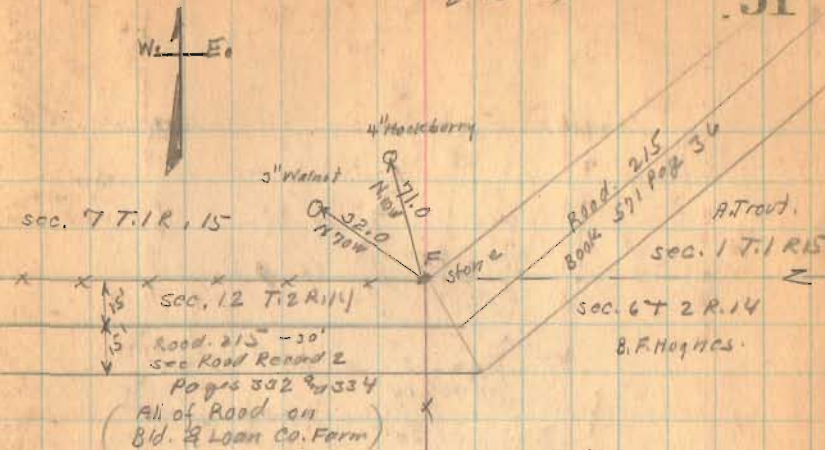
Corner Post 717

117.2

Shultz Farm (Washington Tap.)  
Bellefontaine Buld & Loan Co

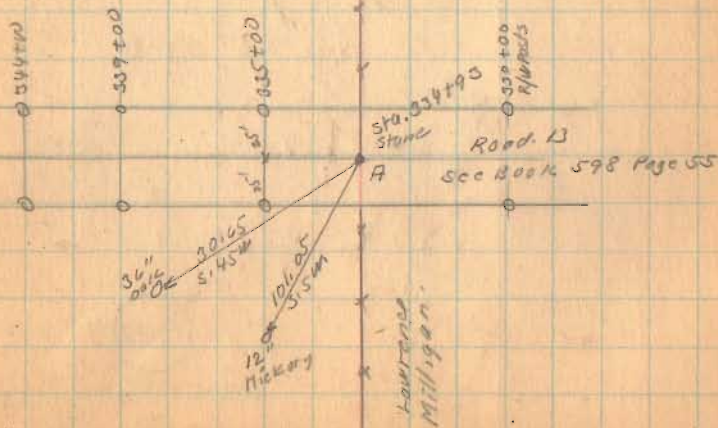


2-15-37

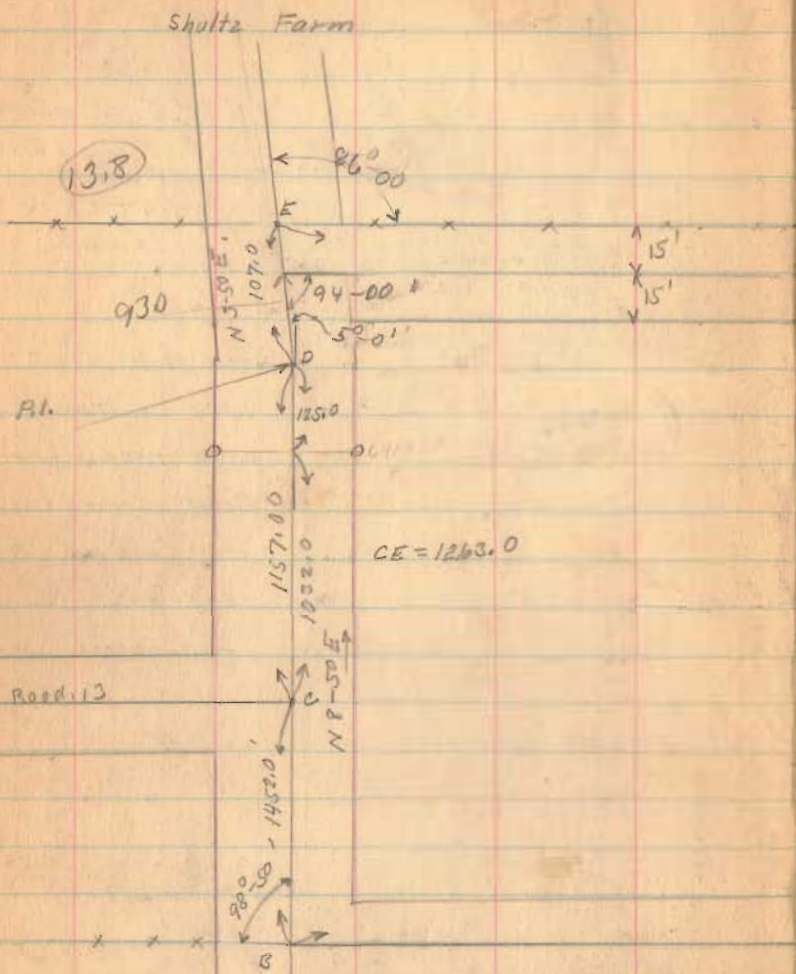


Note! -  
Notes on this page taken from Road surveys as shown. See Page 52 for farm survey.

Belle. Bld. & Loan Co.



1772

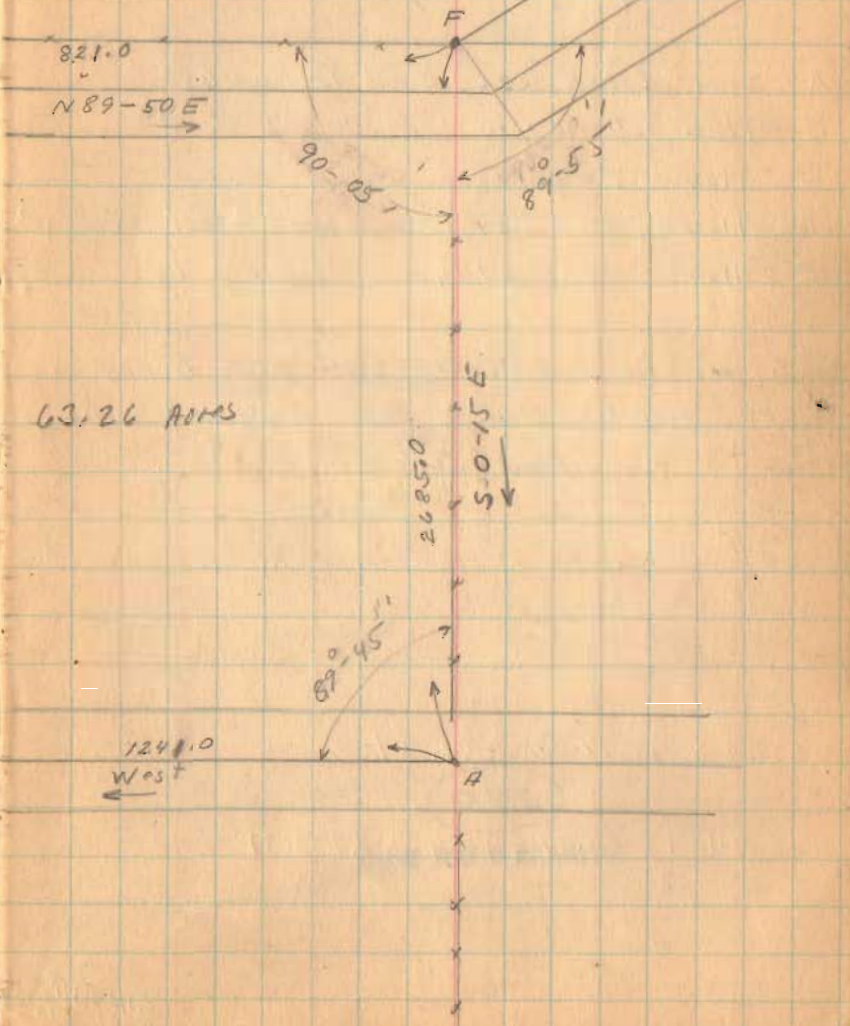


1772

INDEXED ON MAP



Feb 13-1937  
Worm-Ram  
F. Wright  
G. Posey  
G. Wiggins



JUNE-30-1937  
 F. Wright  
 G. Wilgus  
 W. R. Wright,

53

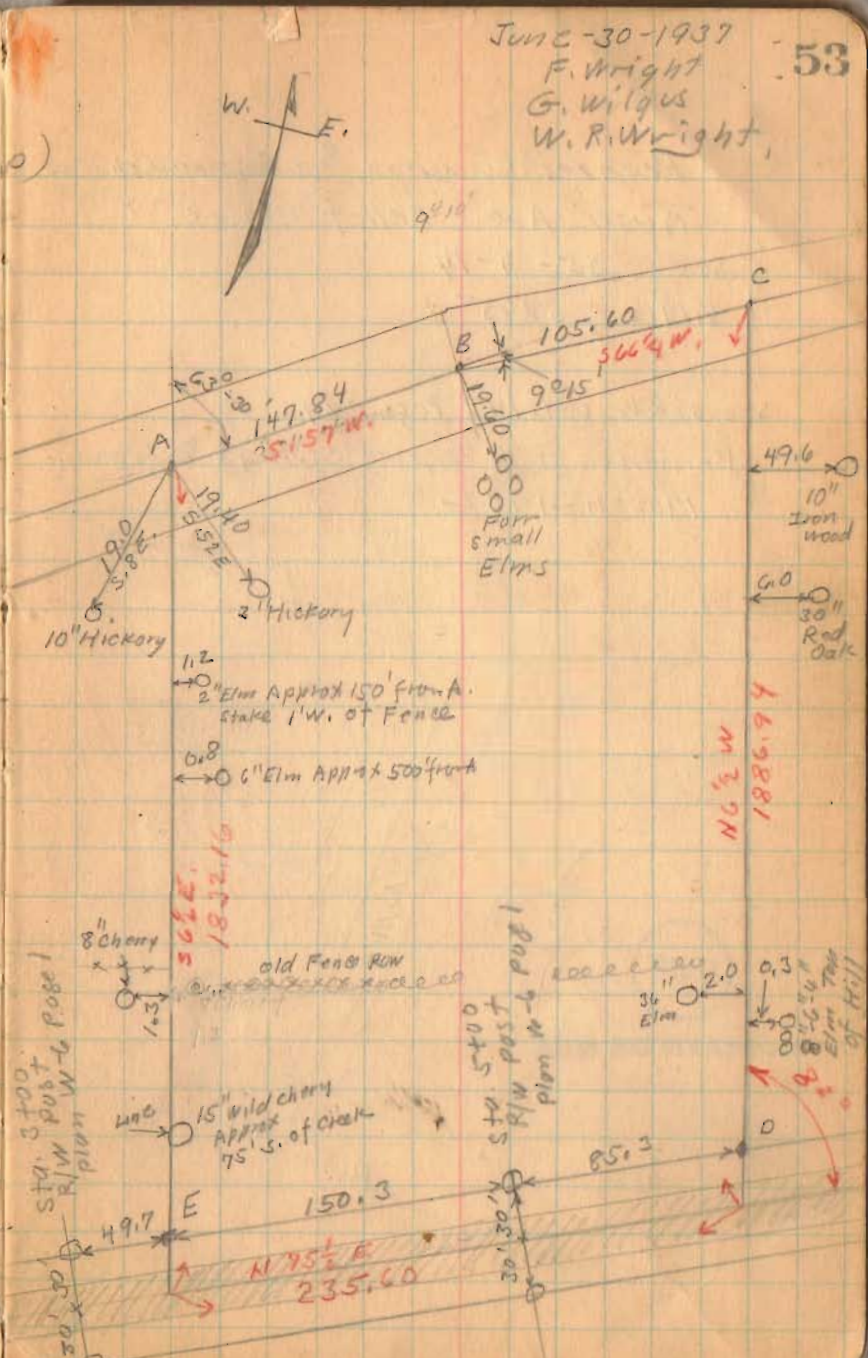
Vandaca Survey (Lake TN. O)  
 (Buller To Vandaca) 10 Acres  
 See Survey 220. Book D Page 65  
 Survey By Dailey 1913

- A - Iron found see Book D Page 65 Found 9/20/56
- B Hub " " Found 9/20/56 D.I.R.O.
- C Hub Placed. Found Hub Iron 9/20/56 replaced Hub with 7/8" Iron D.I.R.O.
- D Hub
- E Hub. 1" pipe found 9/20/56 D.I.R.O.

Figures in Red Taken from Book D page 65  
 set Road stakes 20' south of  $\phi$  ABC  
 for Road fence.

set stakes on line AE and CD.

ROAD  
 NO 183



220

INDEXED ON MAP

S.H. 236  
 Route 32

Peoples Savings & Loan Co  
Rush Ave. Bellefontaine

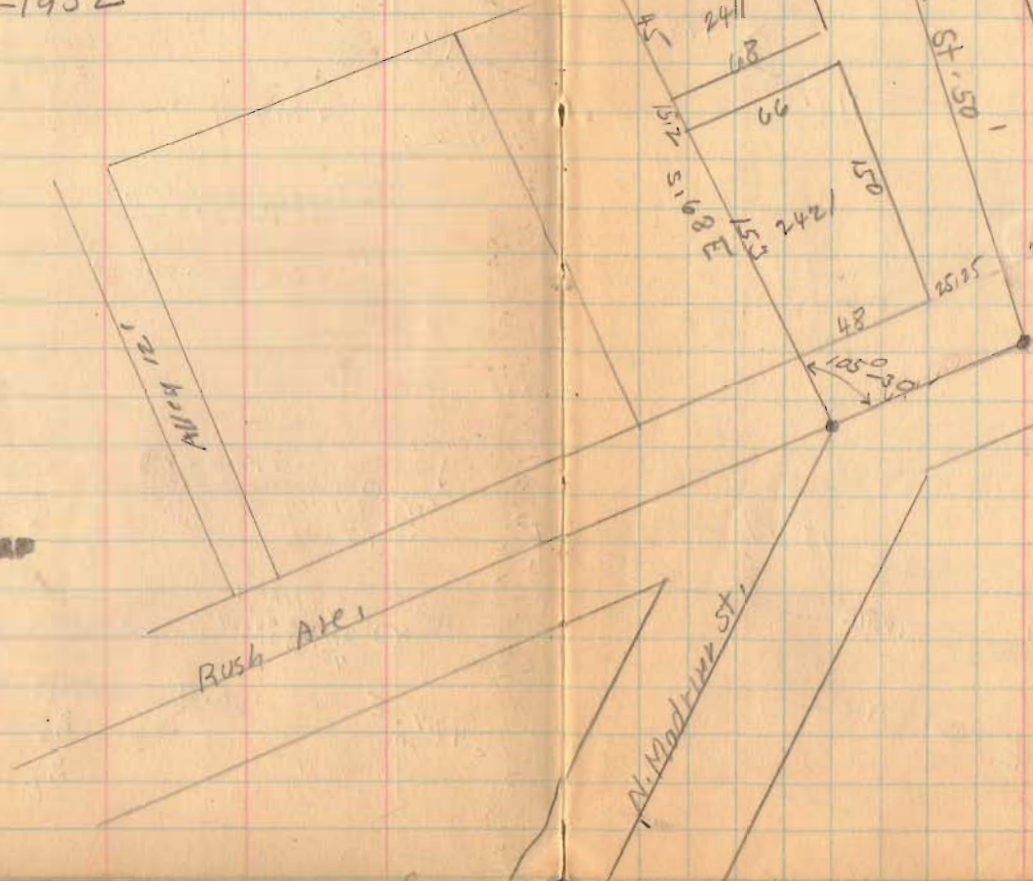
Sec. 35-4-14  
V.M.S. 5245

see deed. Vol. 147 Page 229

Bentline to Peoples Savings & Loan  
March - 1932

1785


INDEXED ON MAP



July - 10 - 1937 -  
warm  
F. Wright  
G. Wilgas

54

(Rambo Land)  
(Nelson Land)



See Book C  
Page 264  
for Measurements  
Shown on This  
Page.

(D.H.K.)

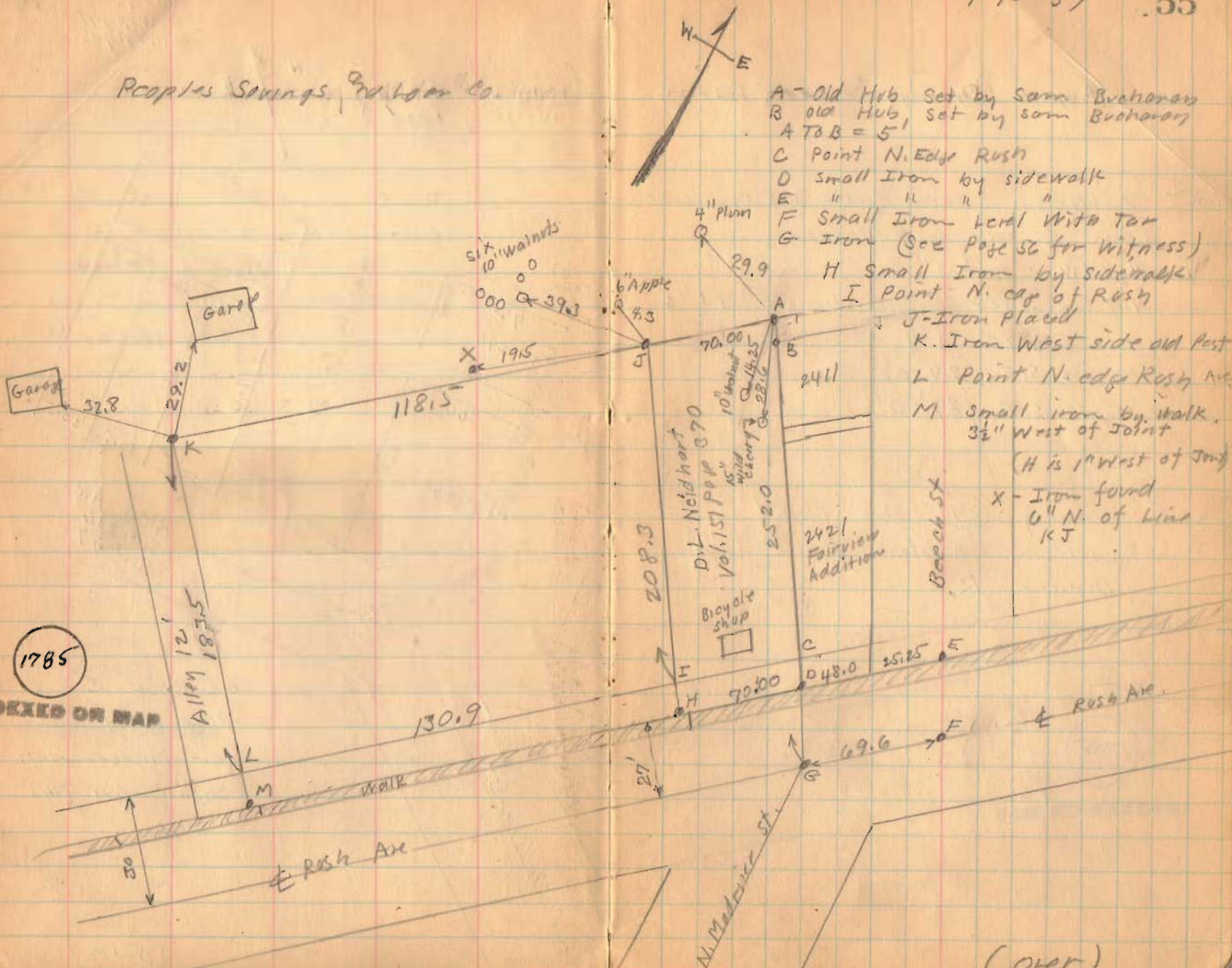


7-10-37

55

Peoples Savings and Loan Co.

- A - Old Hub Set by Sam Buchanan
- B - Old Hub, set by Sam Buchanan
- A to B = 5'
- C - Point N. Edge Rush
- D - Small Iron by sidewalk
- E - " " " "
- F - Small Iron Level with Top
- G - Iron (See Page 56 for Witness)
- H - Small Iron by sidewalk
- I - Point N. edge of Rush
- J - Iron Placed
- K - Iron West side old Post
- L - Point N. edge Rush Ave.
- M - Small iron by walk, 3 1/2" West of Joint



(over)

Peoples Savings & Loan Co.

G - Witness (see Book 385 Page 60)  
Iron & Rush & N. Madison  
Hyd. W. 25'-3"  
N.W. Cor. Lower Concrete step S.E. 33'-6"  
Pole E. 20'-3"  
Maple S.E. 24'-0 1/2"  
Maple S.E. 39'-0"

see survey (899) Blue Print  
Richardson's Addition Lake Twp  
Drawer R.

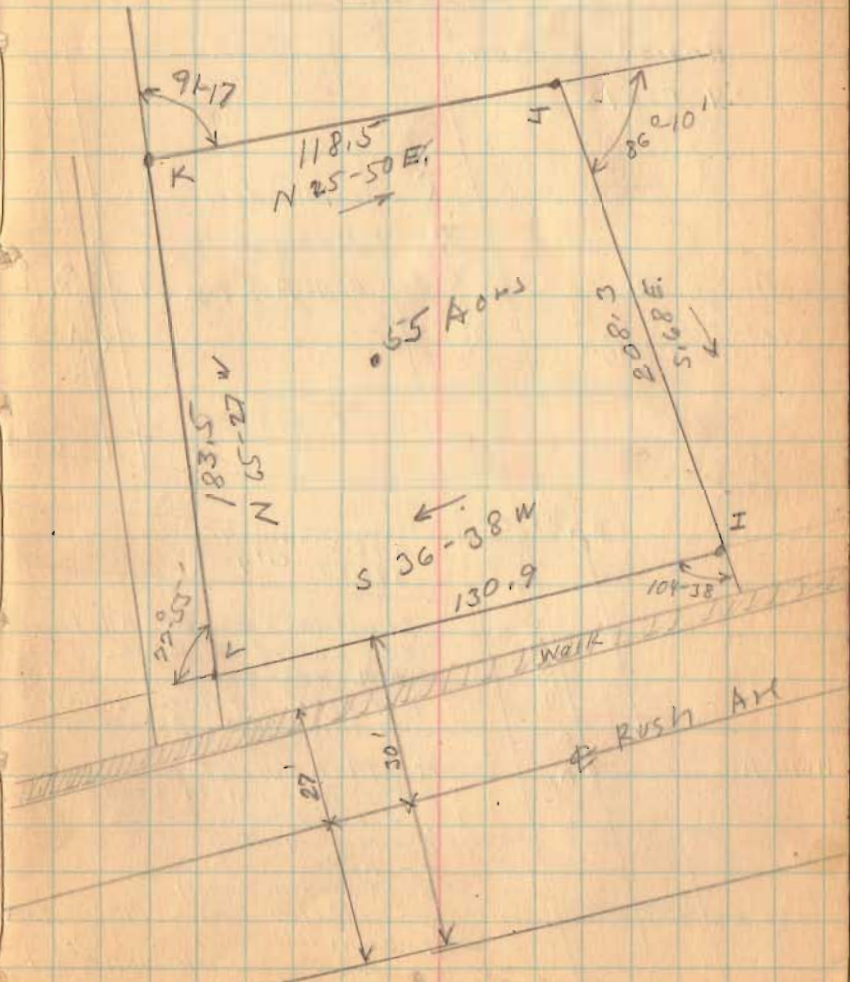
1785

INDEXED ON MAP

7-10-33

56

178-60  
178-55  
178-45



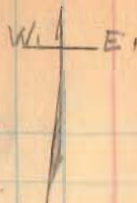
July - 17 - 1937

cool

F. Wright  
G. Wilgus

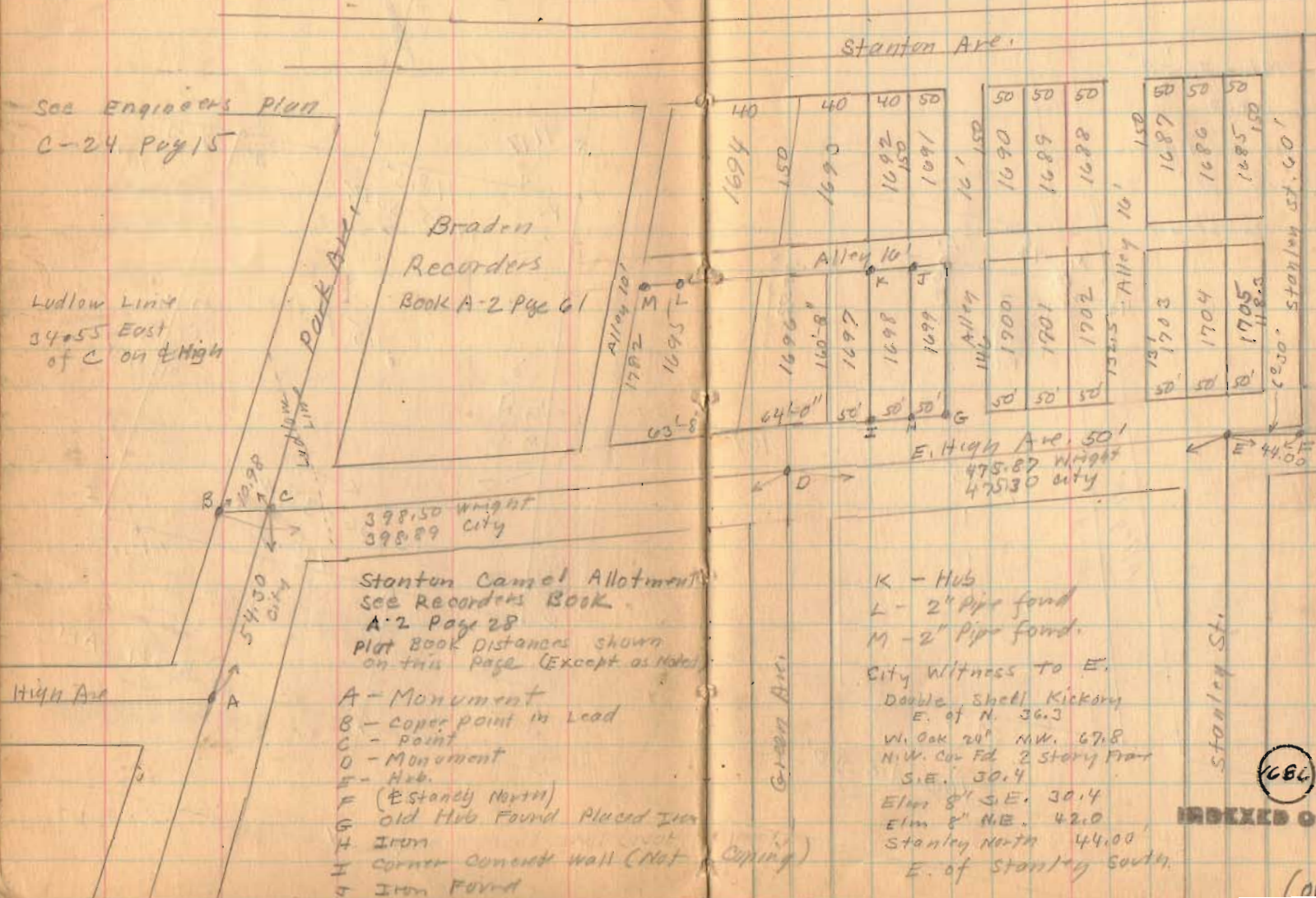
57

Lot. 1698 E. High St. Bellefontaine  
Alice M<sup>e</sup> Ara. from Hartzler



See Engineers Plan  
C-24. Pgs 15

Ludlow Line  
34.55 East  
of C on E High



Bradon  
Recorders  
Book A-2 Pgs 61

398.50 Wright  
398.89 City

Stanton Canal Allotment  
See Recorders Book  
A-2 Page 28  
Plot Book Distances shown  
on this Page (Except as Noted)

- A - Monument
- B - Copper point in Lead
- C - Point
- D - Monument
- E - Hub
- F (E Stanley North)
- G - Old Hub Found Placed Iron
- H - Iron
- I - Corner Concrete wall (Not Capping)
- J - Iron Found

- K - Hub
- L - 2" Pipe found
- M - 2" Pipe found

City Witness To E.

- Double Shell Kickory  
E. of N. 36.3
- W. Oak 20' NW. 67.8
- N.W. Cor. Ed. 2 story Flat  
S.E. 30.4
- Elm 8' S.E. 30.4
- Elm 8' N.E. 42.0
- Stanley North 44.00
- E. of Stanley South

1686

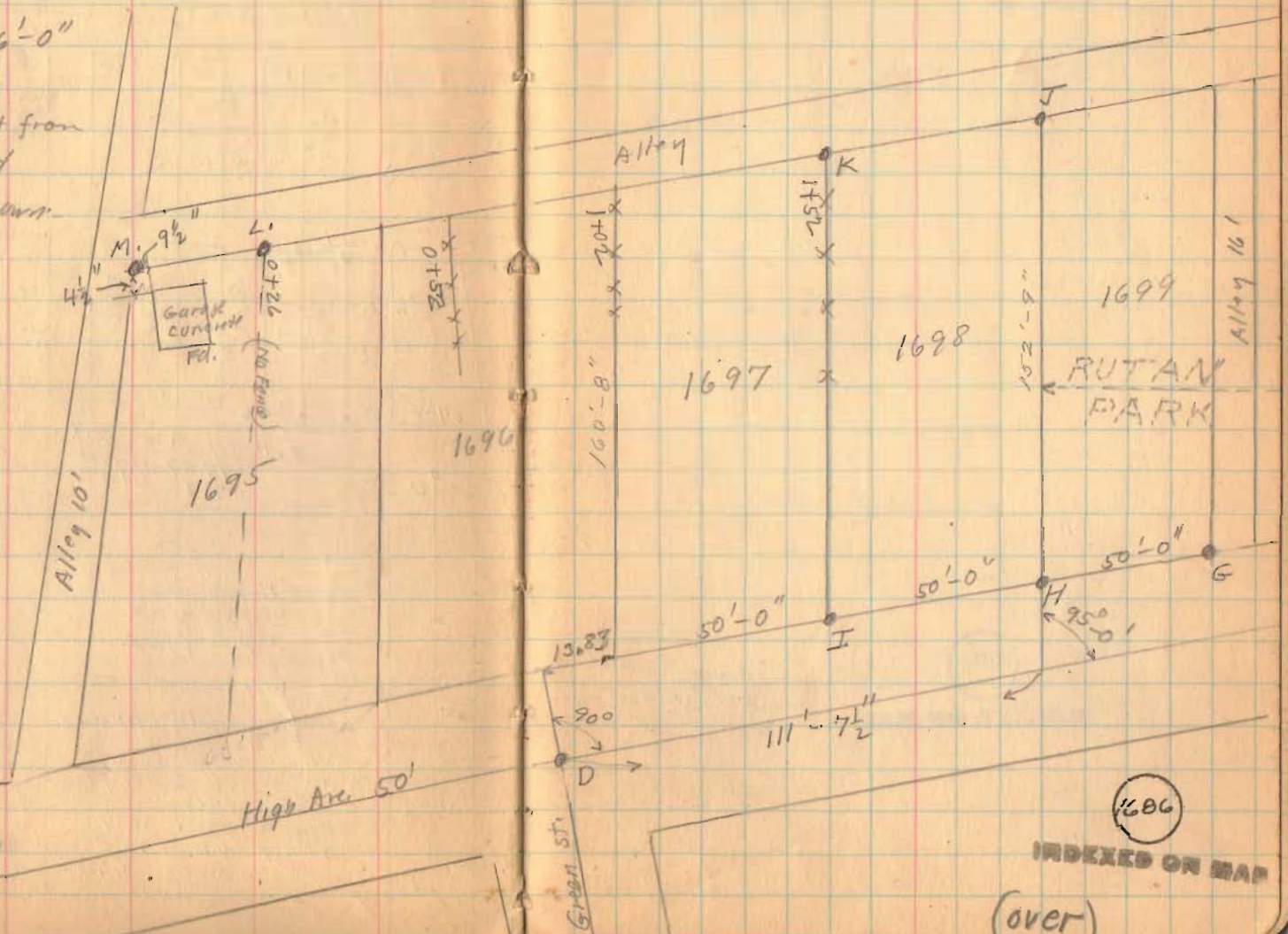
INDEXED ON MAP

(over)

Lot. 1698 E. High St.



ML = 26'-0"  
M = sta. 0+00  
Measuring East from  
M Noted old  
fences as shown.



1696

INDEXED ON MAP

(over)

Lot, 1698 E. High Ave,

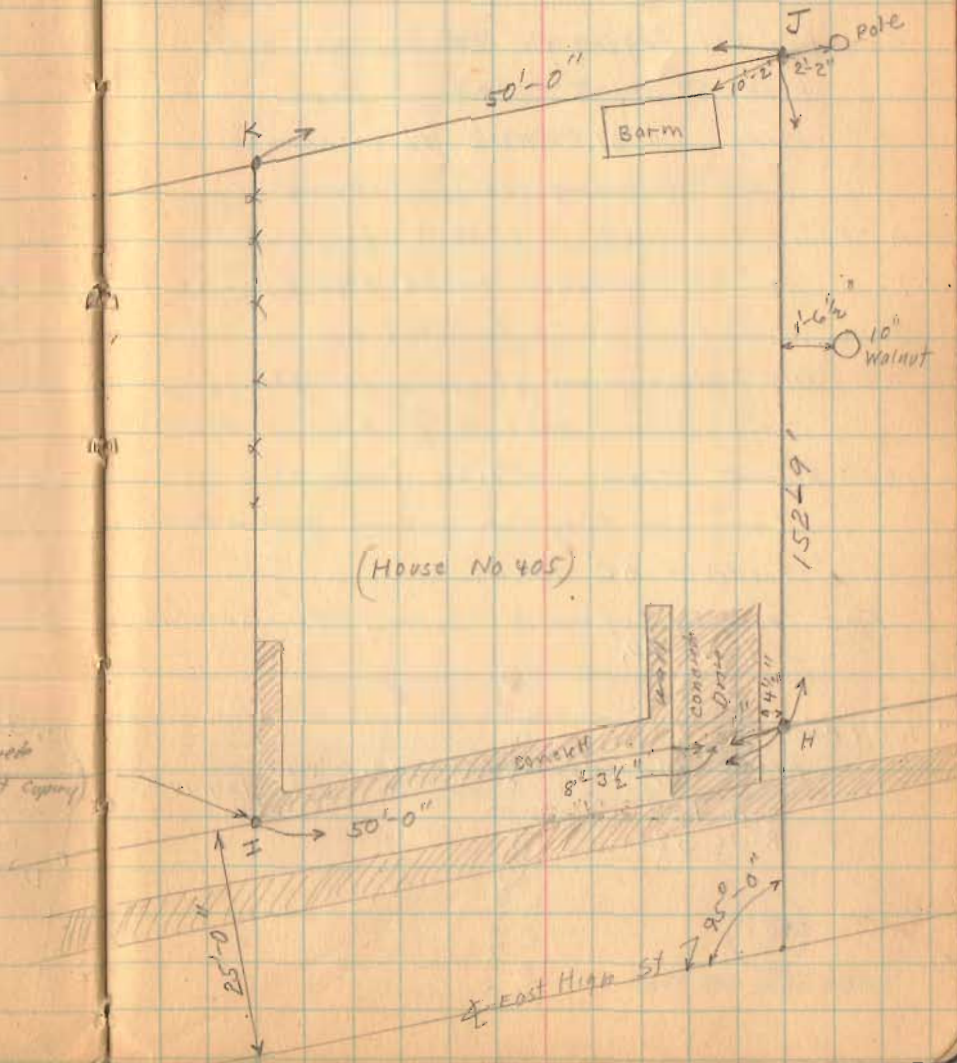
7-17-37

59



1686  
INDEXED ON MAP

Corner Concrete  
Wall (without coping)



Tracy Survey  
Washington Twp.

V.M.S. { 9925  
9946  
10121

see Plan N-1 Page 9 for Concrete R/W Posts  
see Book C Page 228 for Moyers Survey  
Made 1891 Note this shows

Line Running through Barn

A - Point  $\frac{1}{2}$  S.H. 168 1056.0' from E.

B (This is distance shown Book C Page 228)

B Small Iron N. Side S.H. 168

C Old Stone found (Block under stone)

This Stone marked f Book C Page 228

D Placed Iron 987.36 from C

(this is distance shown Book C Page 228)

Produced AC TO D.

The purpose of this survey TO Reestablish  
Line AD,



1987

INDEXED ON MAP

Duns PO  
(Indian  
Lake)

July-15-1937

F. Wright

G. Wilgus

G. Pusey

July-16-1937

F. Wright

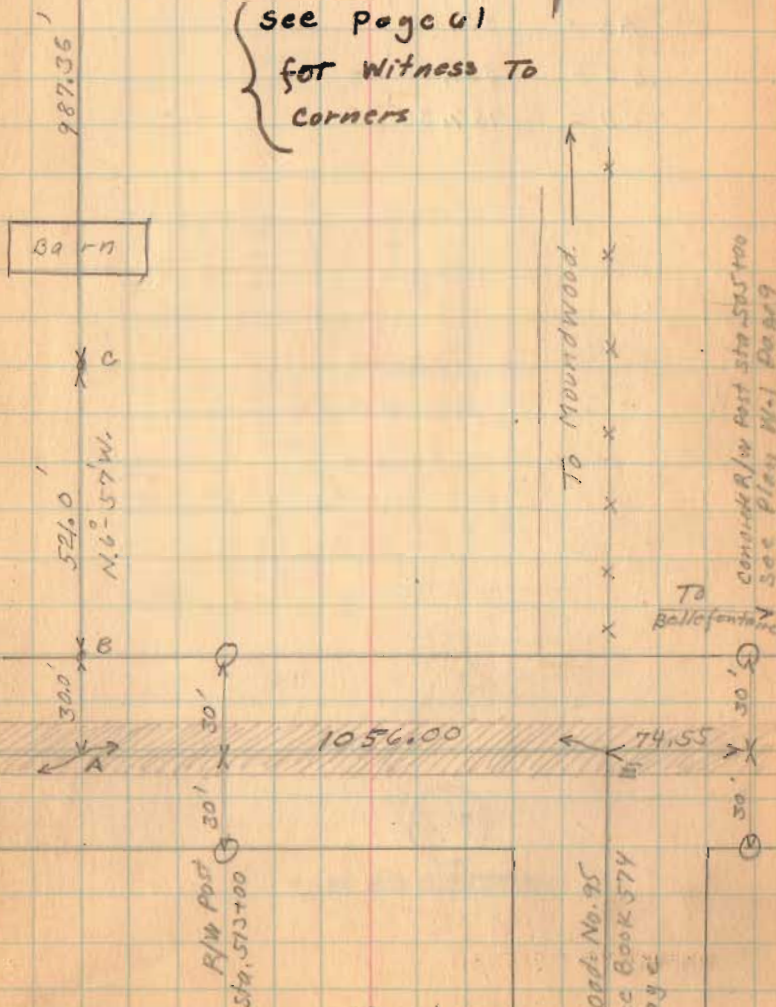
G. Wilgus

G. Pusey

60



{ see page 61  
for Witness To  
Corners



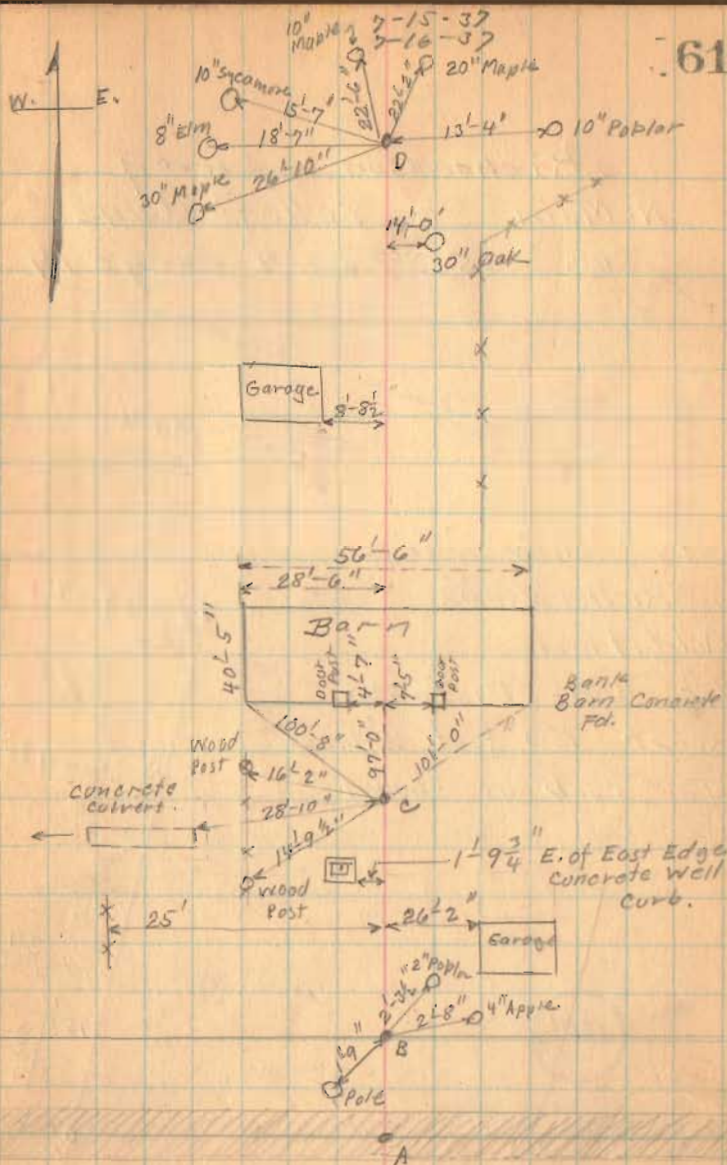
(over)

Tracy Survey (Continued)

$AB = 30.00'$   
 $BC = 521.00'$   
 $CD = 987.36'$

1937

INDEXED ON MAP



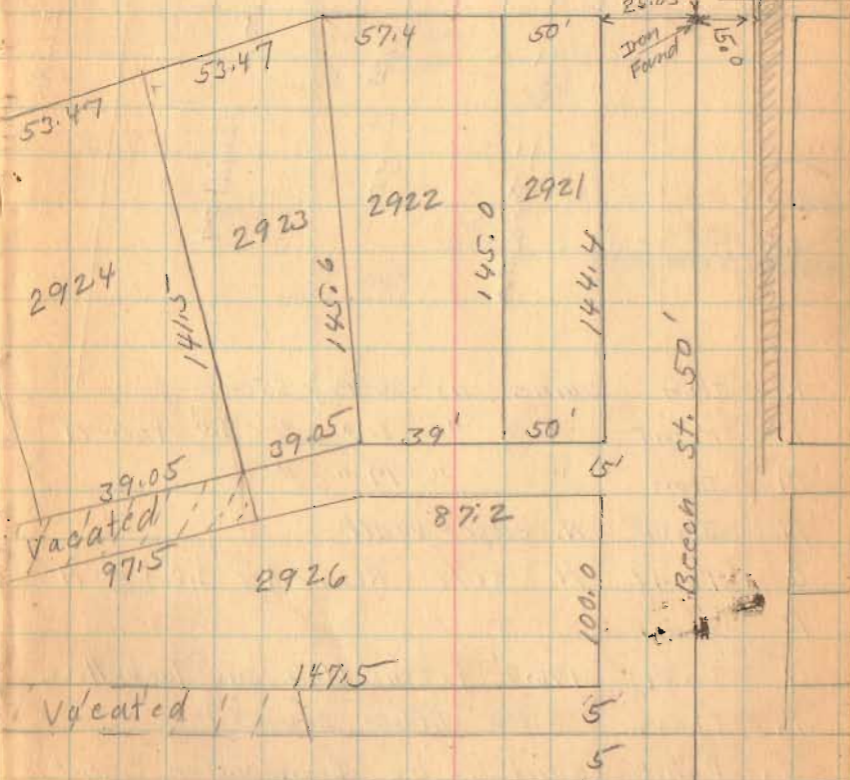
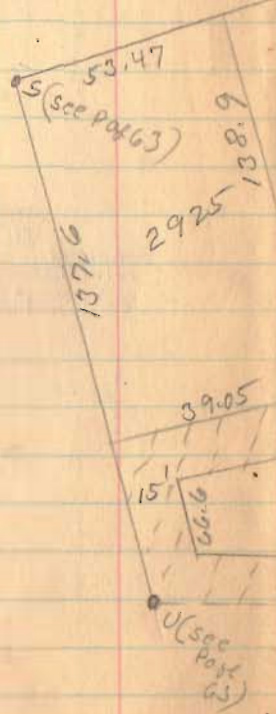
Richardson survey  
 N. Main St. Bellefontaine  
 Sec. 35 Town 4 Range 14

Main St.

Lots show are  
 in Richardson's  
 Addition  
 Plat Book Distances  
 except 15.0 foot witness  
 To curb as shown

1801

INDEXED ON MAP




July - 20<sup>th</sup> & 21 - 1937  
 Cool  
 F. Wright  
 G. Wilgus  
 B. U. Wright.

Fair View Addition  
 (see page 54)

(over)

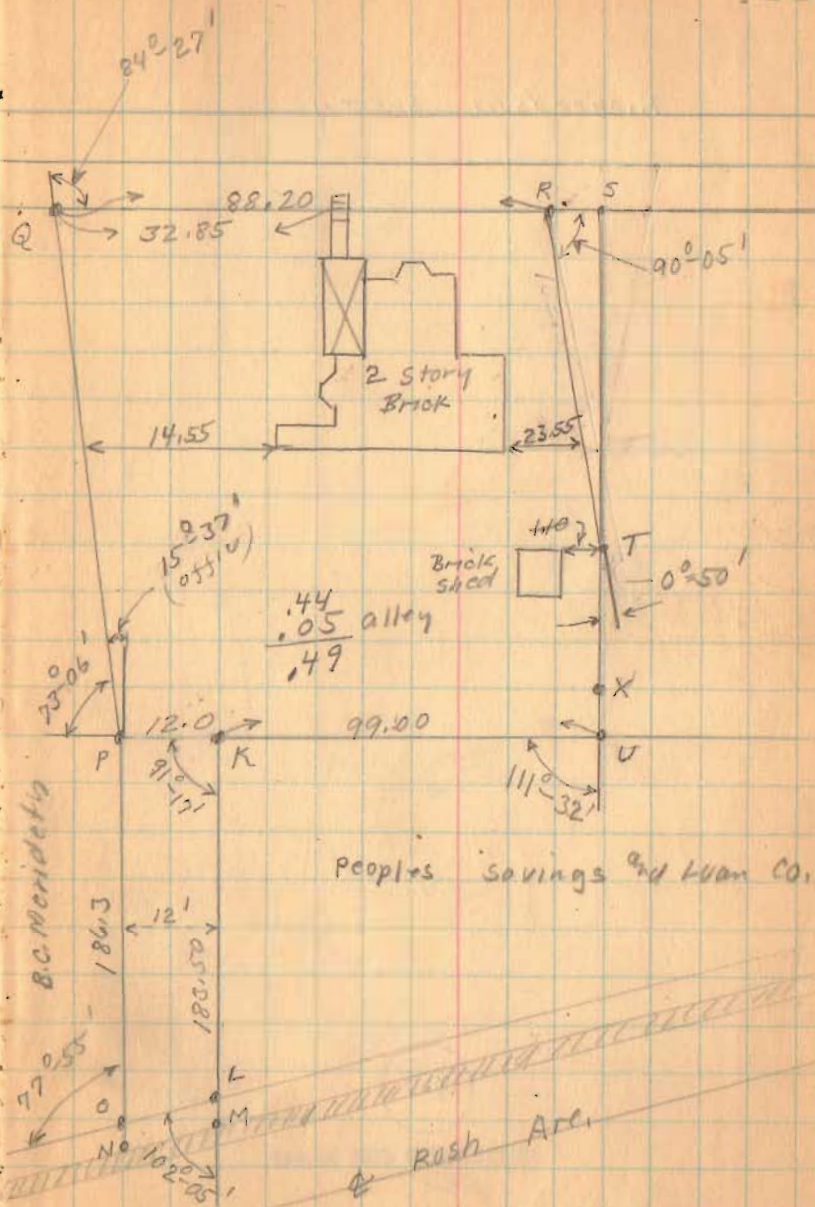


## Richardson Survey



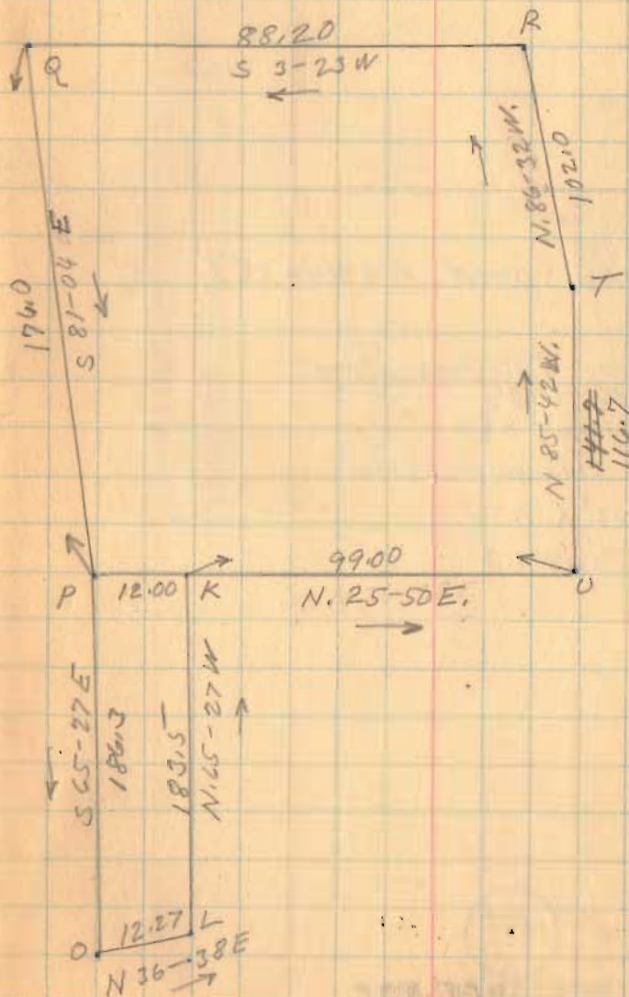
INDEXED ON MAP

- K - Iron Same as K Page 55  
 L - Point " " L " " 3.0' from M  
 M - Iron " " M " "  
 N - Iron N. edge Walk.  
 O - Point N side Rush Ave 3.0' from N  
 P - Iron  
 Q - Iron 176.0' from Hub on Tarbutton  
 R - Iron (see Witness Page 65)  
 S - Point (said to be Iron under concrete)  
 T - Iron 1" south of S. edge concrete Drive  
 X - Iron Same as X Page 55  
 U - Iron Pipe



(over)

Richardson Survey



1801

INDEXED ON MAP

(over)

## Richardson survey

Richardson deed Vol. 46-157

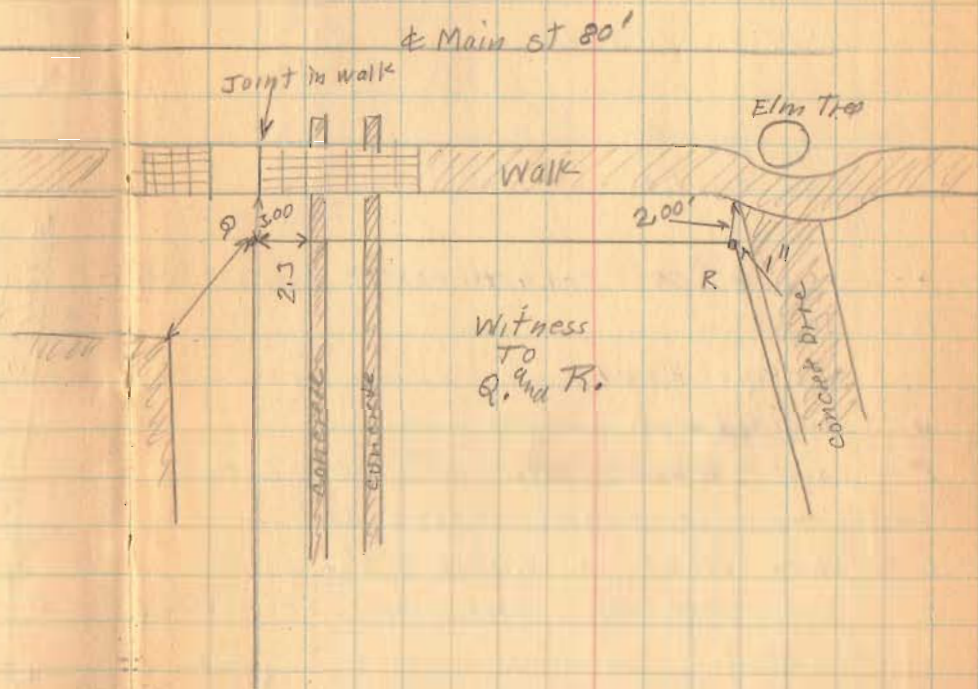
Richardson To Knowlton  
Feb. 10 1937

Vol. 126 Page 556

This is triangular strip

102' X 102' X 1.06

RTS Page 63



1801  
INDEXED ON MAP

Keller Surr'y  
McArthur Tap.  
V.M.S. 10306

Keller To Buckwalter  
Jan 10-1895  
Vol 84 Page 120

Hellman To Guy 40.00  
Hellman To Keller 17.91

- A - Stone found. Sta. 40+40 Road 57 Book 598 Page 67
- B " " "
- C 2" Pipe Plaud.
- D Stone Found.
- E Point of Road Sta. 31+62.5 Road 57
- F " " Sta. 34+34.4 Road 57
- G Stake Plaud 25' N. of Road.
- H Stone Found Sta. 37+13.5 Road 57 Book 598 Page 67

- AB = 2880.0 N 7 W
- BC = 605.6 S 82 1/2 W
- CD = 271.5 S 82 1/2 W
- CF = 2874.0 S 7 E
- EF = 271.9 N 83 E
- FH = 279.1 N 83 E
- HA = 326.5 N 82 1/2 E
- DE = 2871.0 S 7 E.

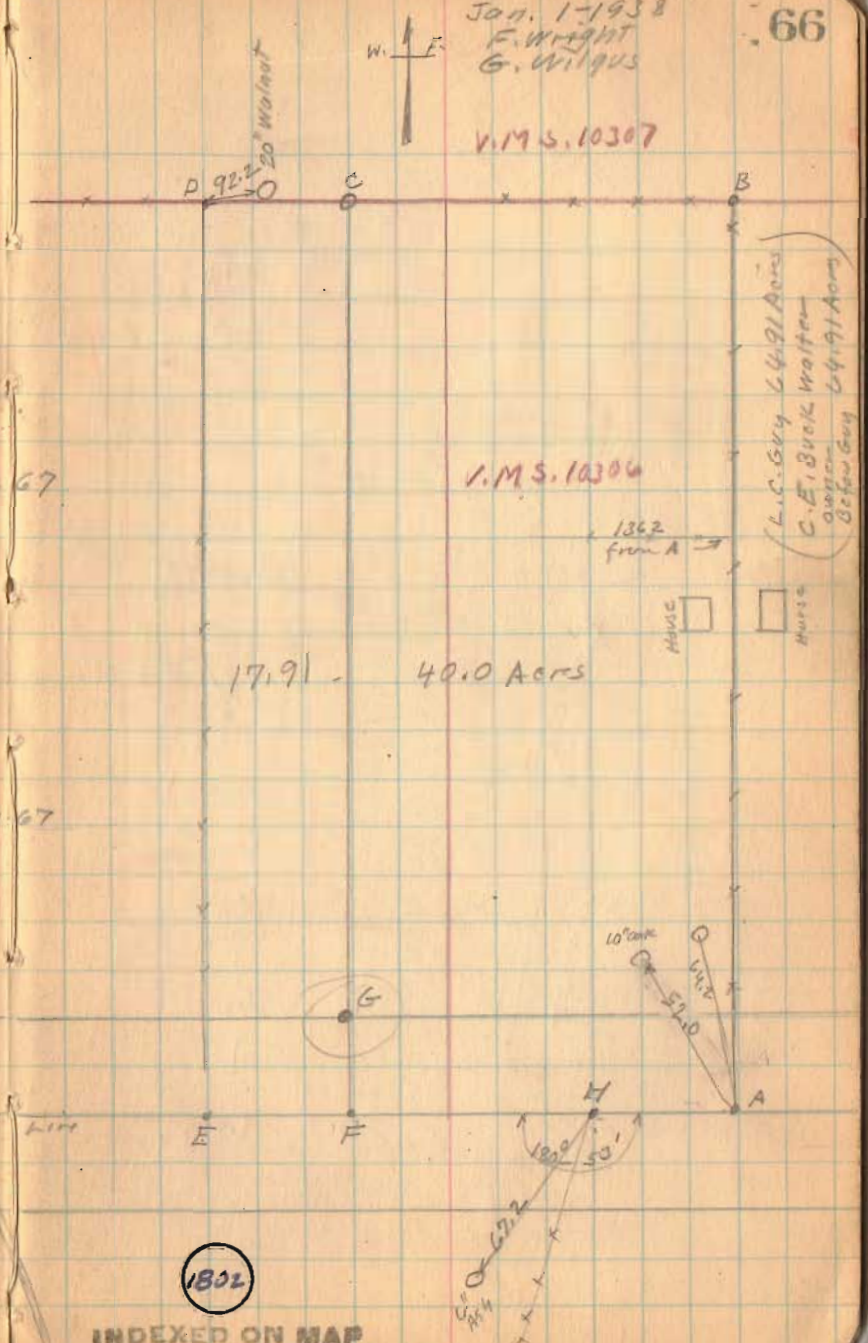
Bearings from  
old Deed.

Road 57  
Grinnell Treaty  
See Book 598  
Page 67

FABC = 40.00 Acres } Present Owner  
EFCD = 17.91 Acres } Magare Hellman  
57.91 Acres

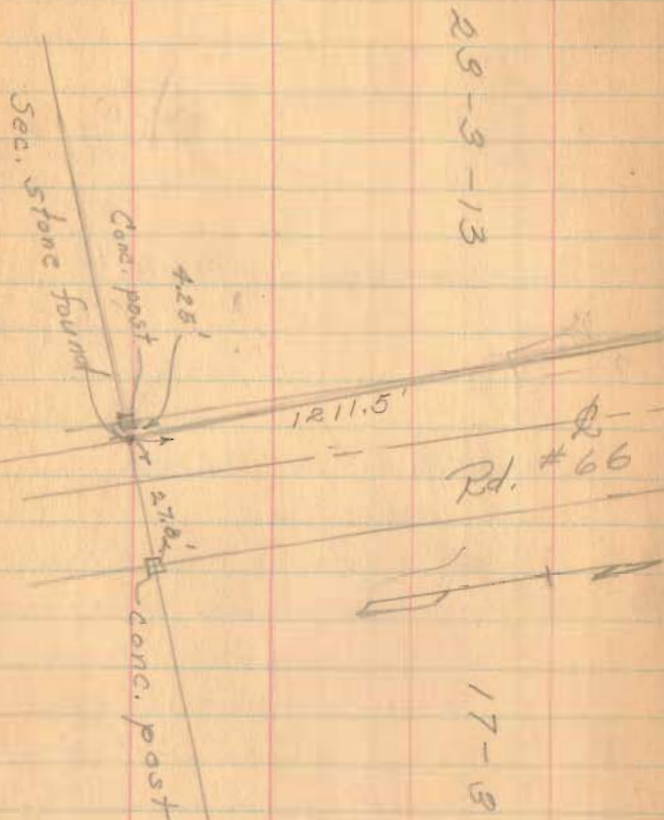
Jan. 1-1938  
F. Wright  
G. Wilgus  
V.M.S. 10307

66



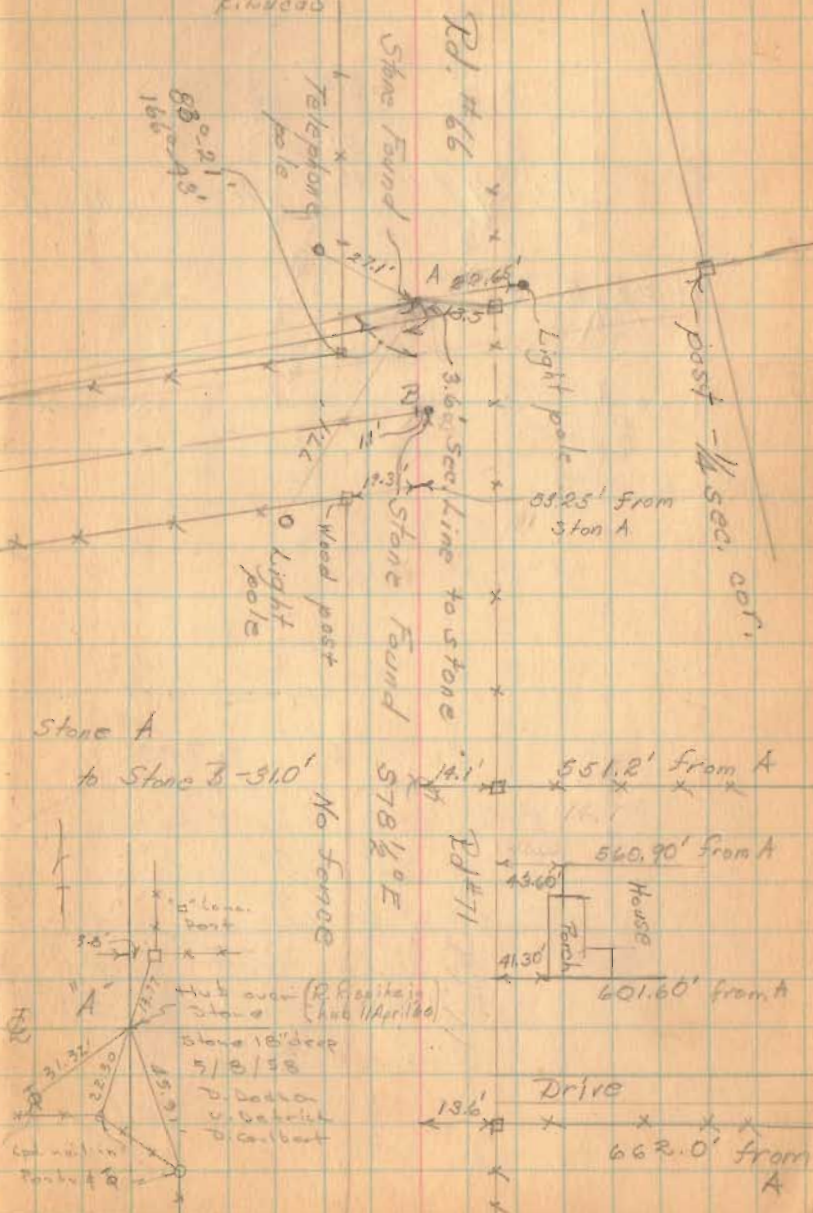
INDEXED ON MAP

Preliminary Survey Rd. 71



Party: Notes & Keysor  
 L. Core  
 K - G. Wilgus  
 Rod - P. Reed  
 R. Lucas

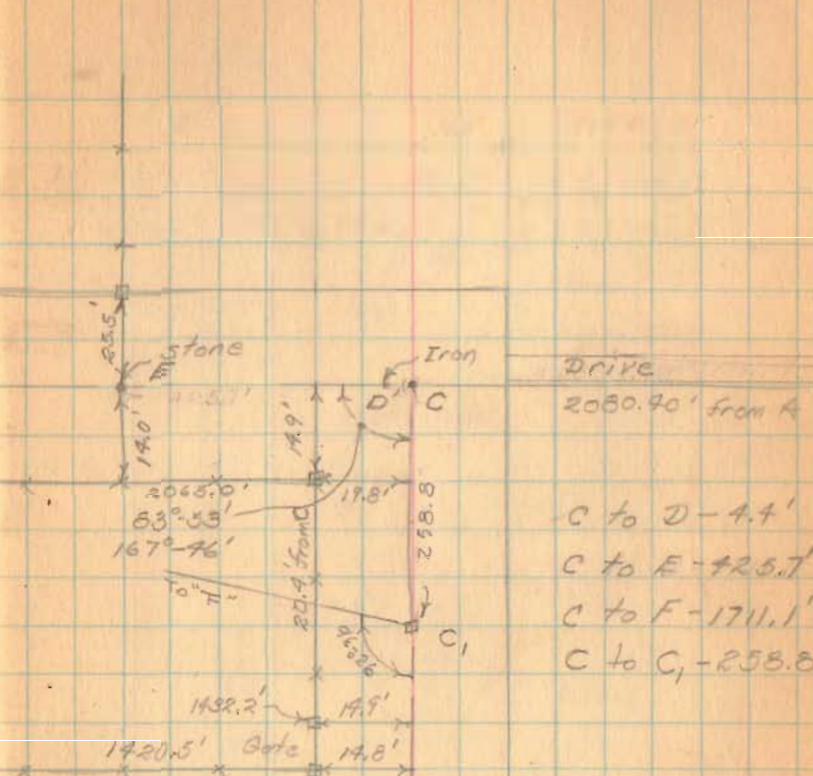
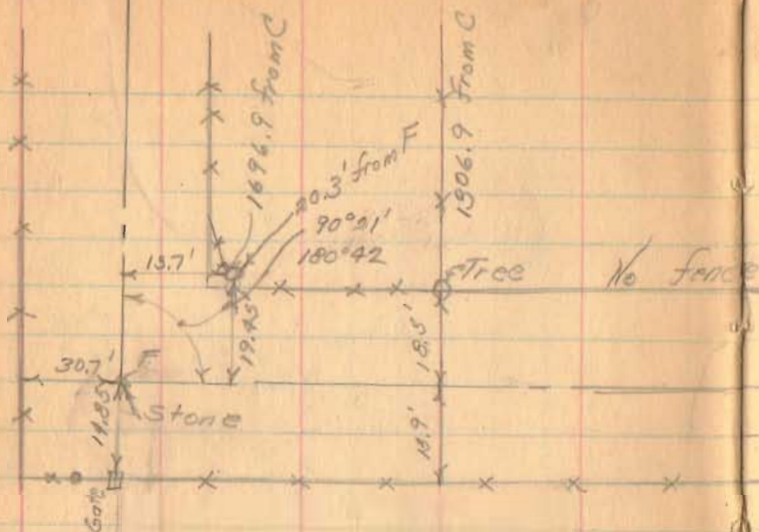
July 24, 1941 67  
 Fair-hot-90°



Rd. 71 (con't)

July 24, 1941

68



5/7/53 D.L.D.

D = 1/8" bolt found, replaced with 5/8" Iron

C = R.R. spk. found, replaced with 5/8" Iron

C<sub>1</sub> = 5/8" Iron set, 14 in old road

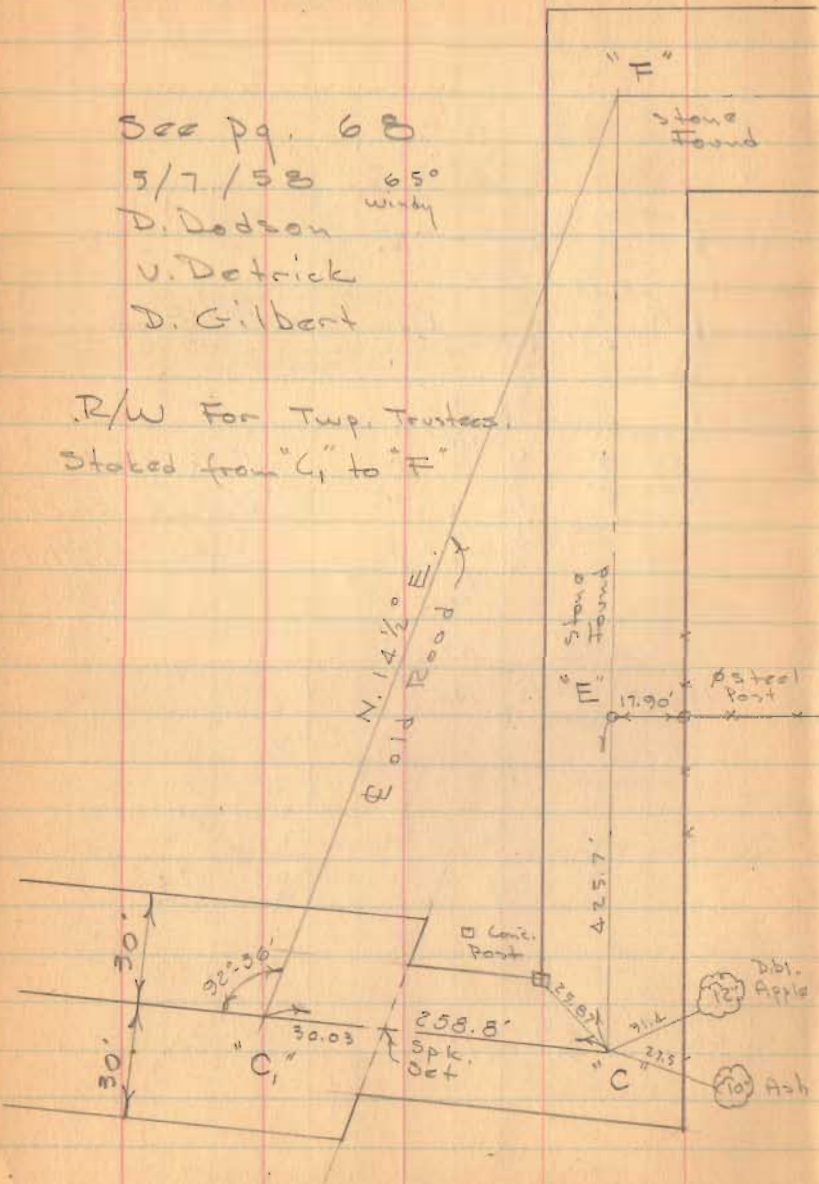
See pg. 69

Rd. 71 (cont)

July 24, 1969

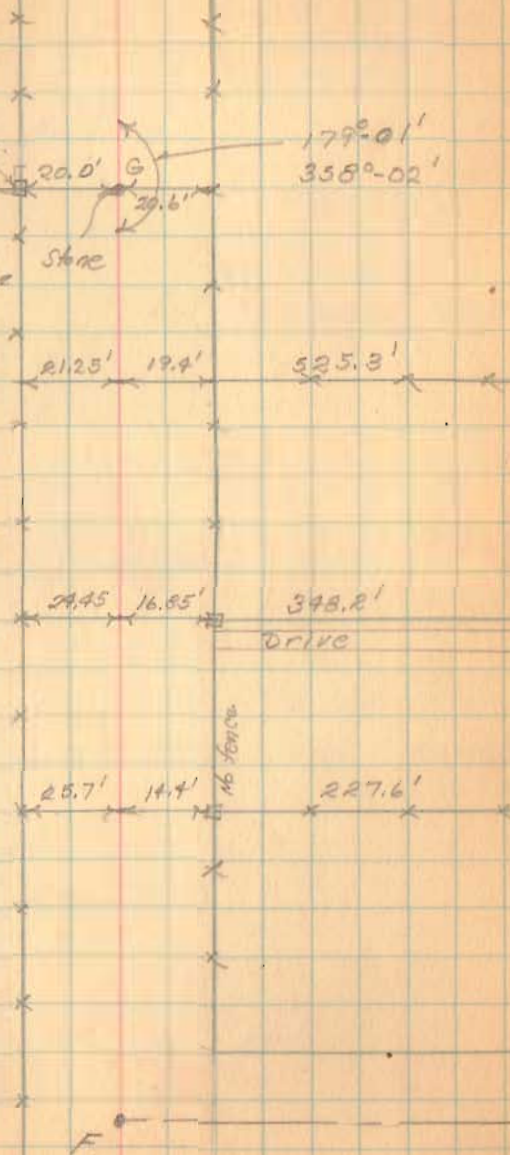
See pg. 68  
 5/7/58 6:50  
 D. Dodson windy  
 V. Detrick  
 D. Gilbert

R/W For Twp. Trustees.  
 Staked from "G" to "F"



Note:  
 Stone "G" 2.2'  
 West of fence  
 5/8/58-D.L.D.

F to G - 599.6'



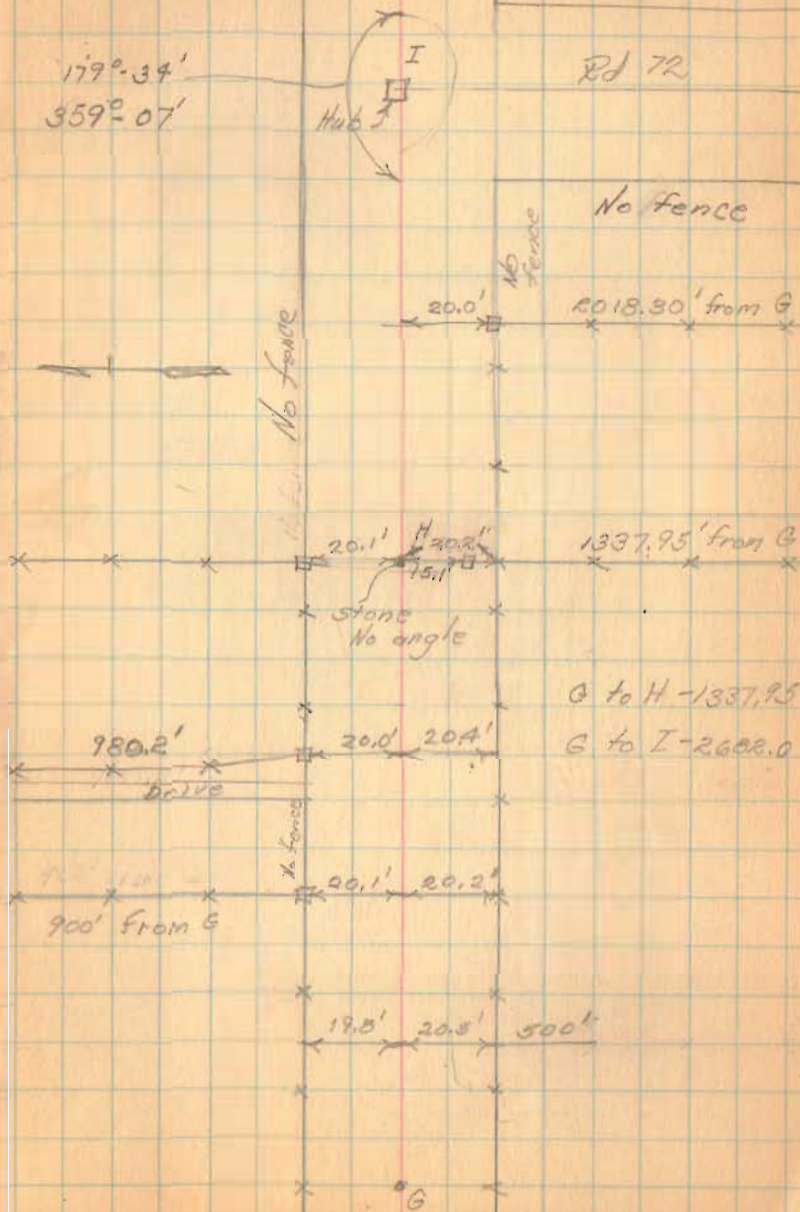
Rd 71 (cont.)

70

No fence

Rd 72

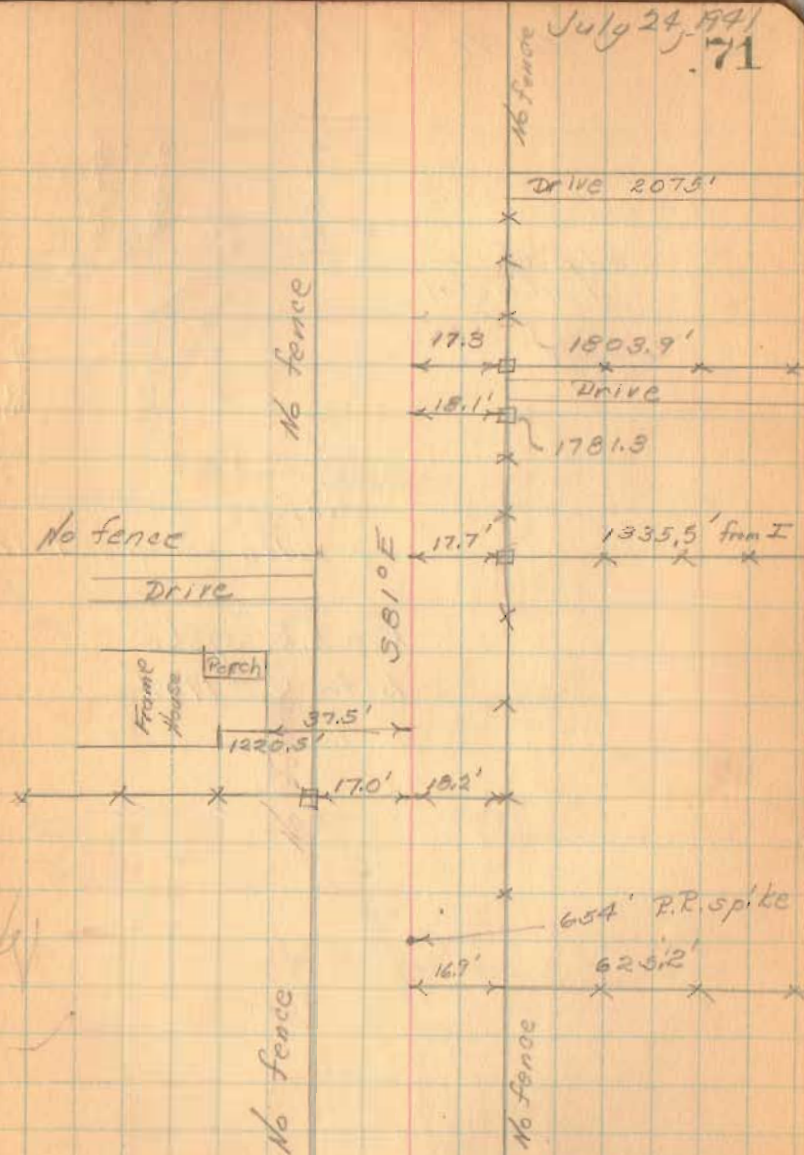
No fence






Rd 71 (cont)

July 24, 1941  
.71

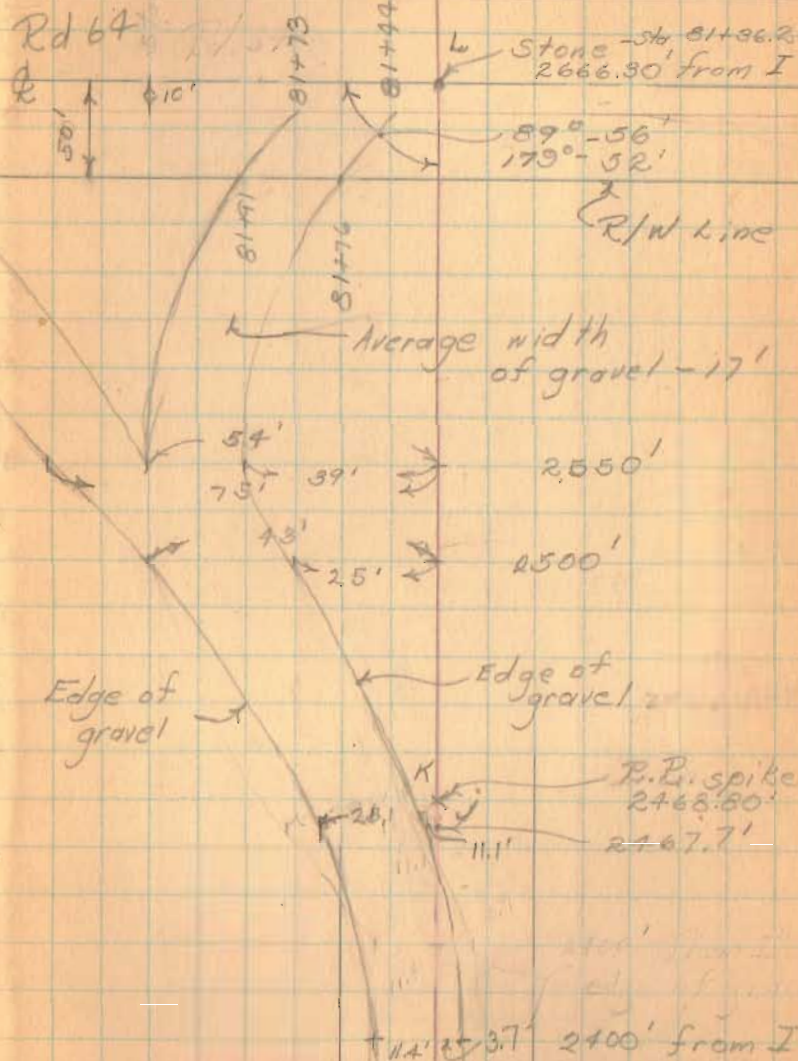


I

Rd. 71 (con't)



July 25, 1941 '72



Road # 66 E for Faulkner Fence  
(60.1 R/W.) Location

Nichols  
Ricketts

11 April 1946 .73  
Overcast 40°± Windy

data concerning stones  
A+B page 67 this book

Rt # 66  
RR spike in hub over stone

Stone A to Stone B 131.0

E Rd. #71

N

States for fence 130.1 from E

Top. Rd. 69.

Logan Co.

Miami Twp. #3

Champaign Co.

See Survey Blk. "D" p. 150

Conc post broken  
Co. Line Mark broken off  
29.5" stump remains