

STATE SURPLUS  
ON HEDGES & MILLER'S

Dec., 1968

SEE PLAT

1

See bk 7, pg 11

# 207

# 208

MOUND WOOD ALLOT

S 7°-01' E

100.0

90°-38'

40.0

89°-48'

90°-80'

N 82°-21.5' E

N 82°-41.5' E

89.34

(92°-19' Cal.)

88°-50'

40.0

Division of State Surplus

Miller

of State Surplus

# 1  
Hedges  
Subd.

64°-55'

S 15°-

07' W

193.98

4556

INDEXED ON MAP

S 80°-02' W

65.0

114.48

# 3

HEDGES Subd.

112.0

80°-35'

68°-16'

78.5

60.0

119.00

121°-48'

126°-53'

121.0

154.0

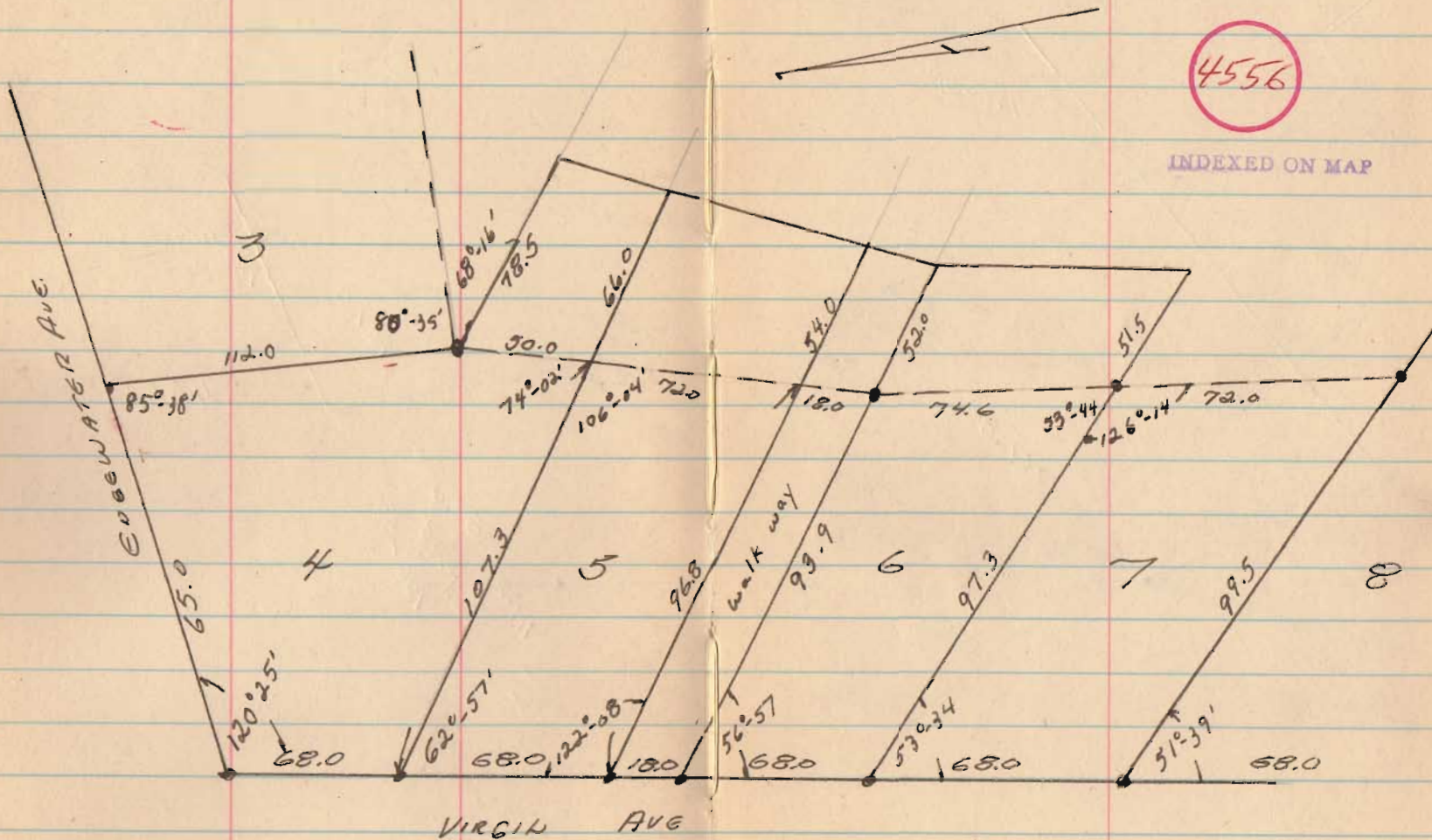
41  
19  
77  
64 59  
113 27

Heoges Allot.  
State Prop. Surplus

Dec, 68

2

See Plat

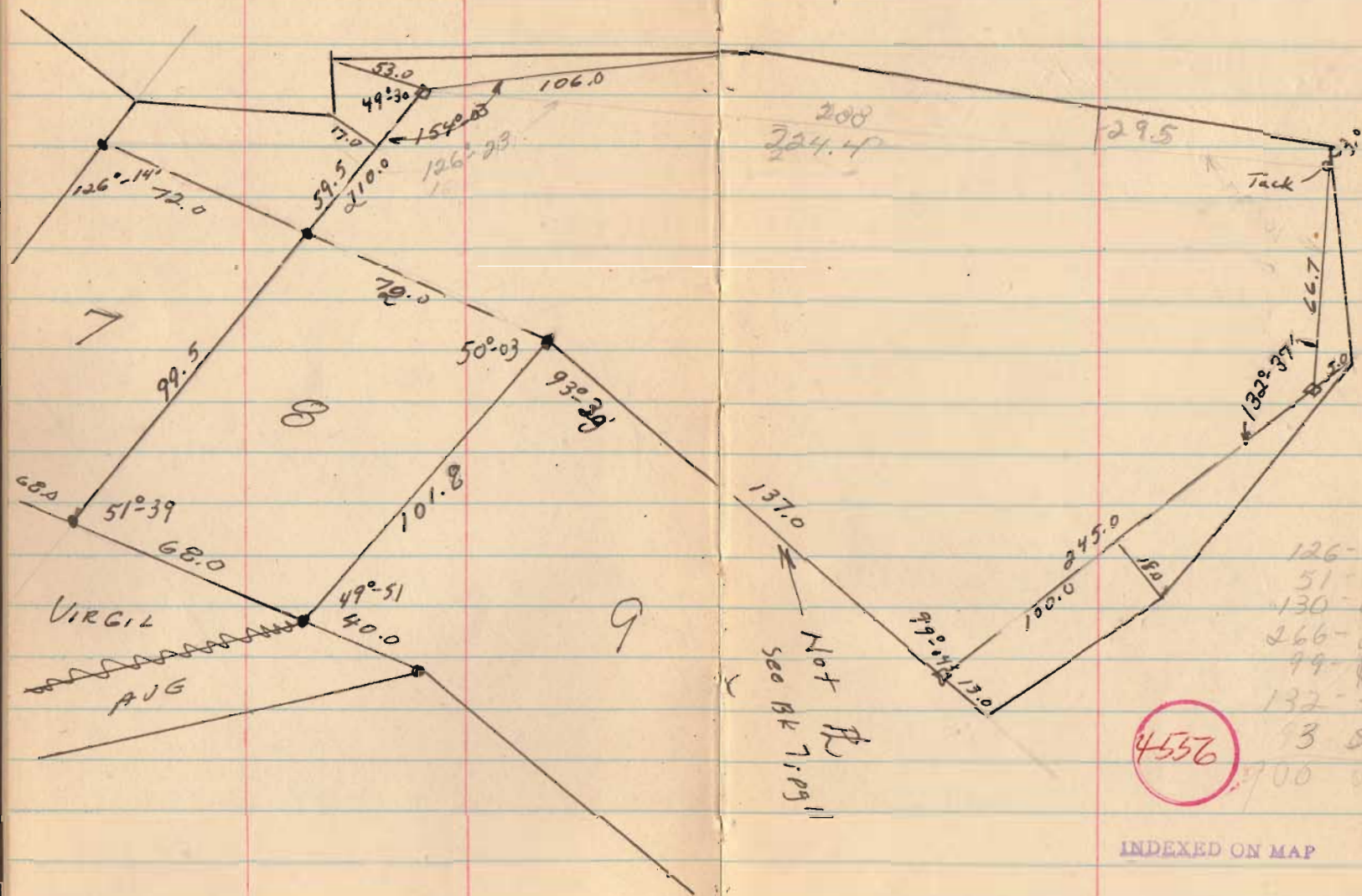


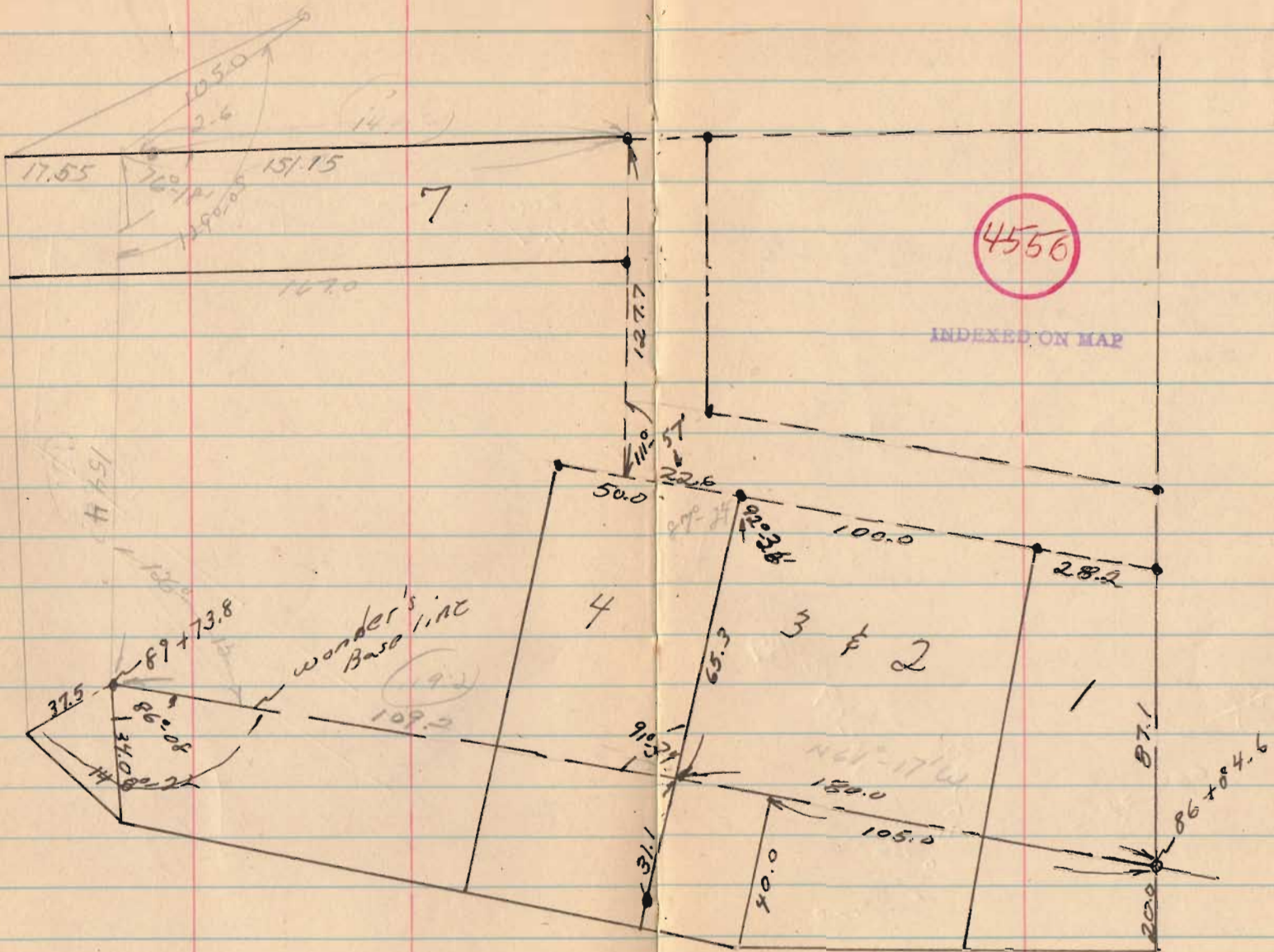
By Hedges Allot  
STATE SURPLUS

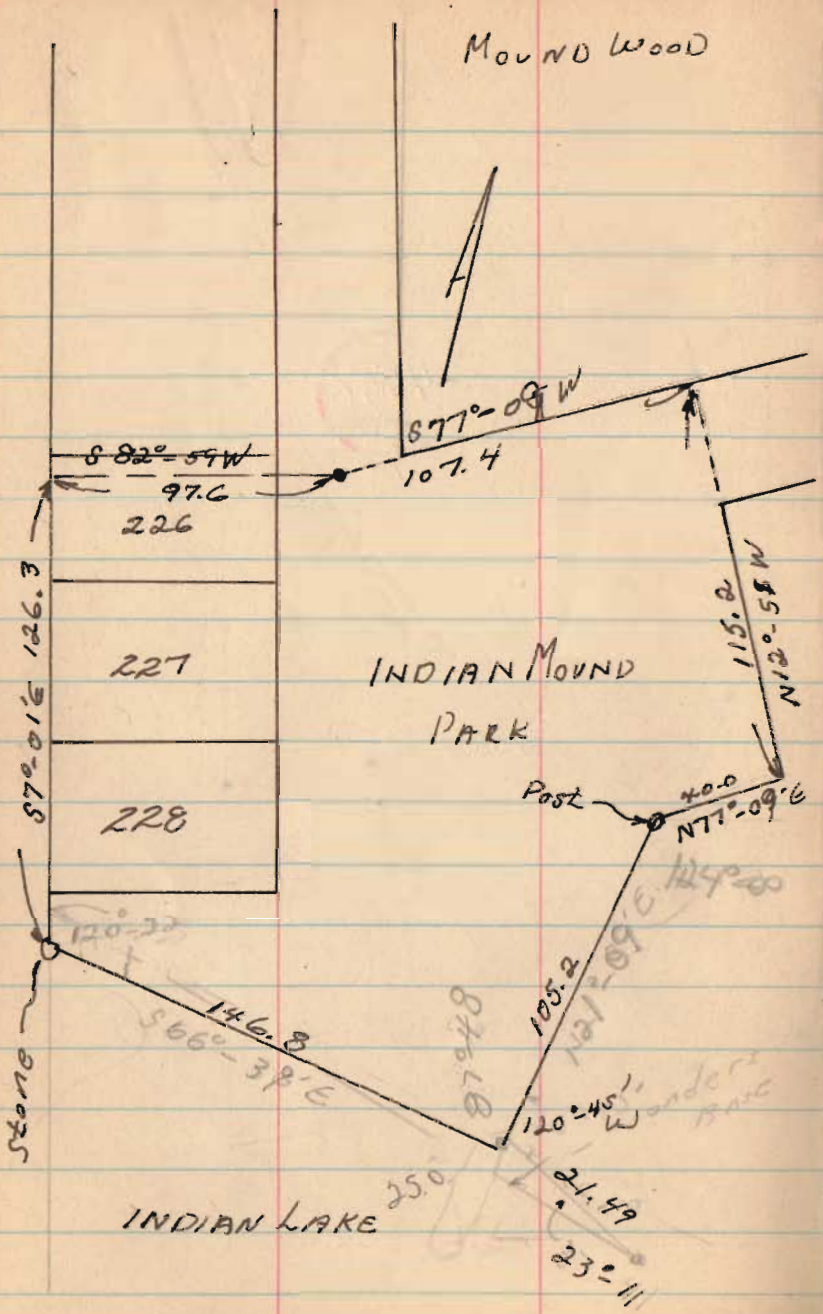
Dec. 68,

3

See Plat.





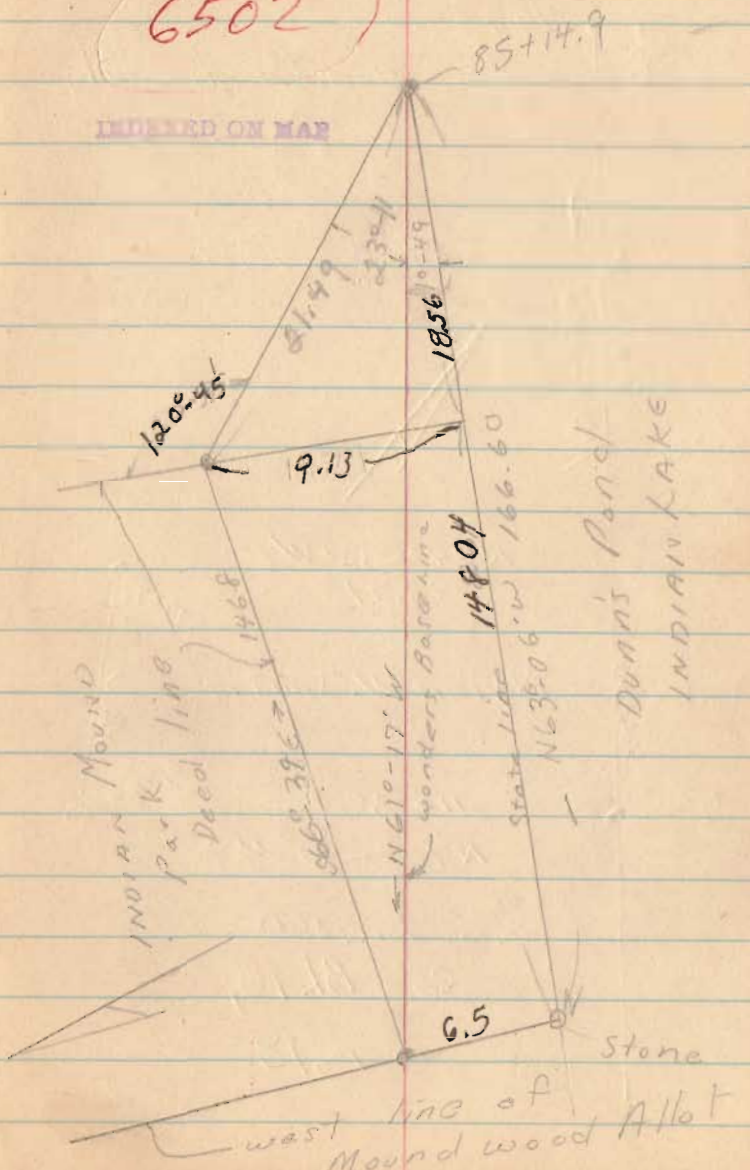


Jan, 1969

5

6502

INDEXED ON MAP



79+58.0  
See Wondersline Bk,  
Pg. 5

1702.45  
139.27  
N 23° 24' E  
State Line

420  
N 74° - 32' W  
98.71  
Myron W. Smith  
42.53  
43.0  
110.30  
81° 18'


N 72° - 42' W  
Geo. Linson  
See BK. 10,  
pg 18

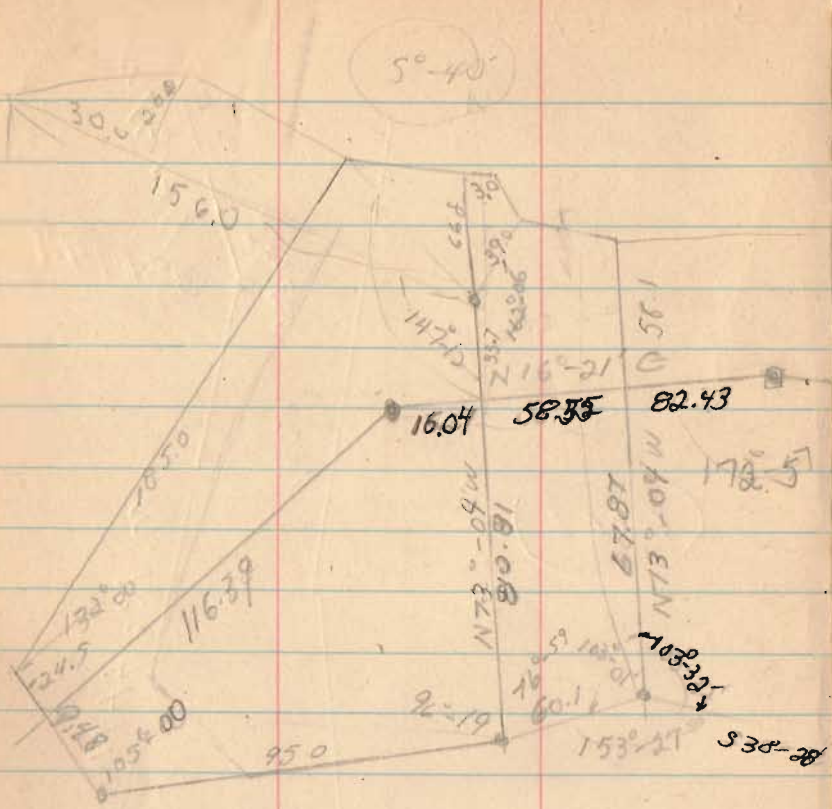
Sat., 1969

6

6502

INDEXED ON MAP

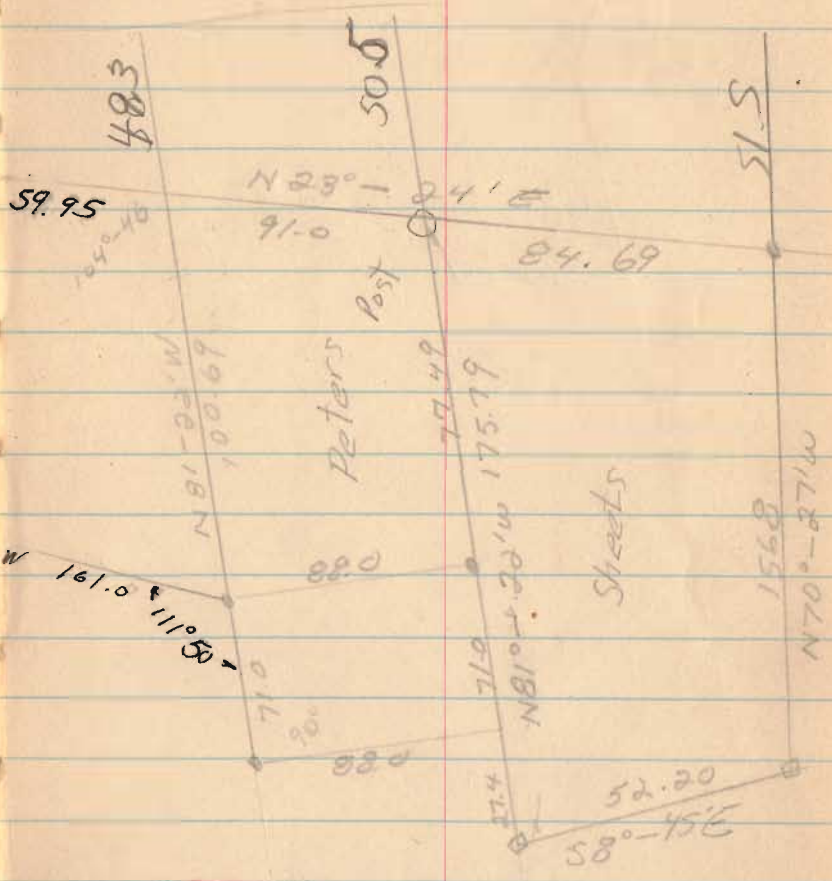




See Bk 10  
pg 17

72-09	13-24
16-21	16-21
<u>88-30</u>	<u>70-03</u>

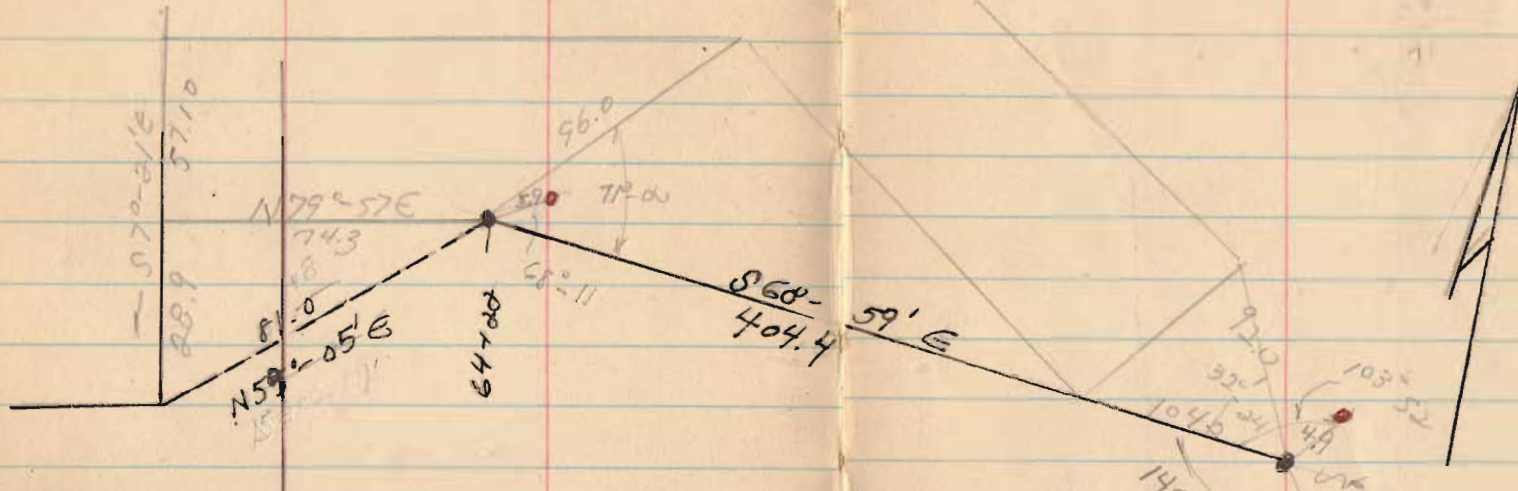
81-22	7
23-24	
<u>104-46</u>	



6502

INDEXED ON MAP

Reese's By Dunn's  
Pond Allot.



4309

INDEXED ON MAP

Dunn's Pond  
Allot.  
N 7° 21' W

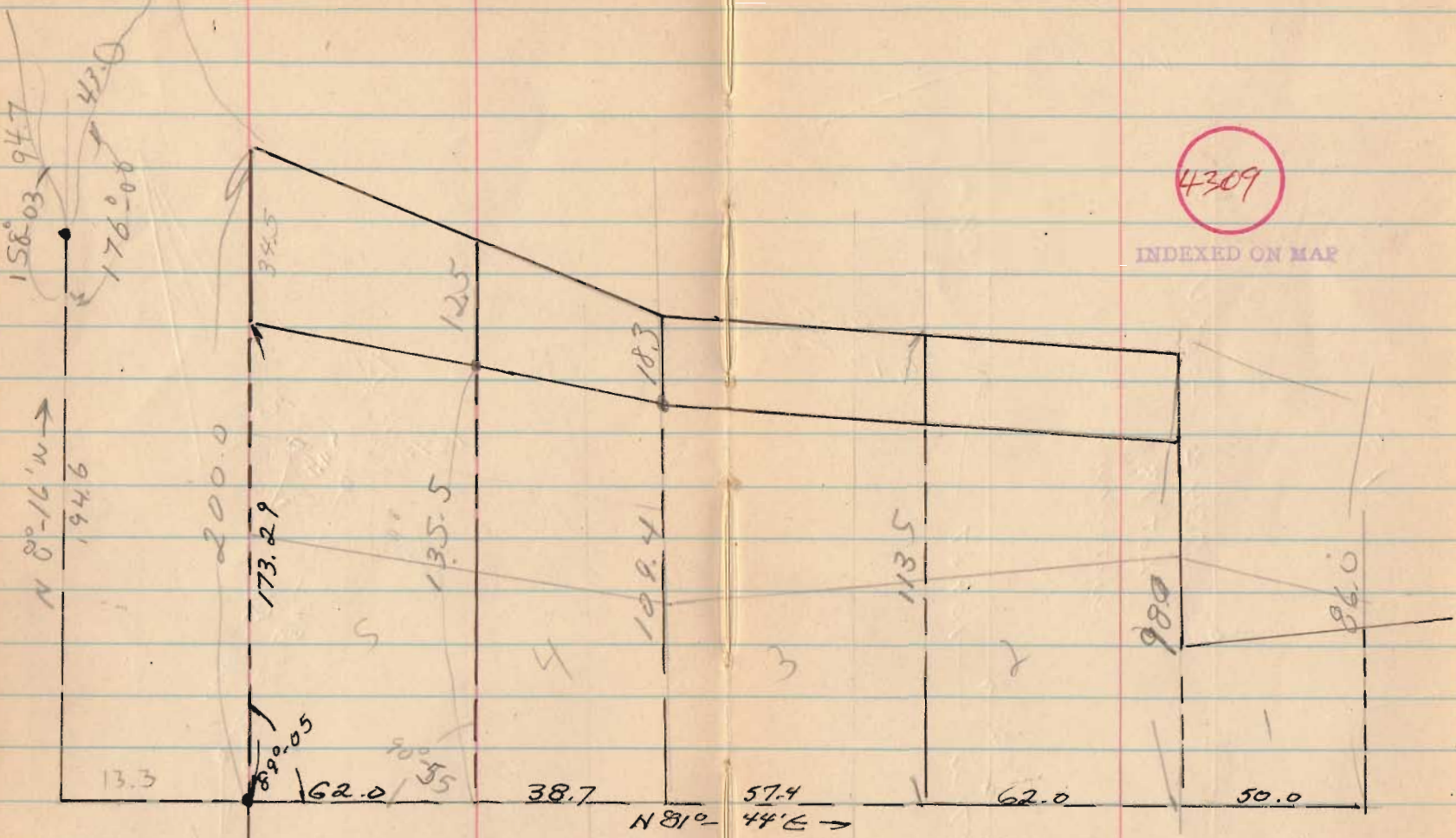
See Wonders Line BK  
for St. Line  
See BK. 11; pg 51  
for Reese Survey

N 7° 11' W  
6° 41'



for Dennis Pond Allot.  
Lot # 61

10



4309



INDEXED ON MAP

NORTH ST 30'

West St.

Prop. Surplus  
Between WATERBURY  
& DUNNS Pond

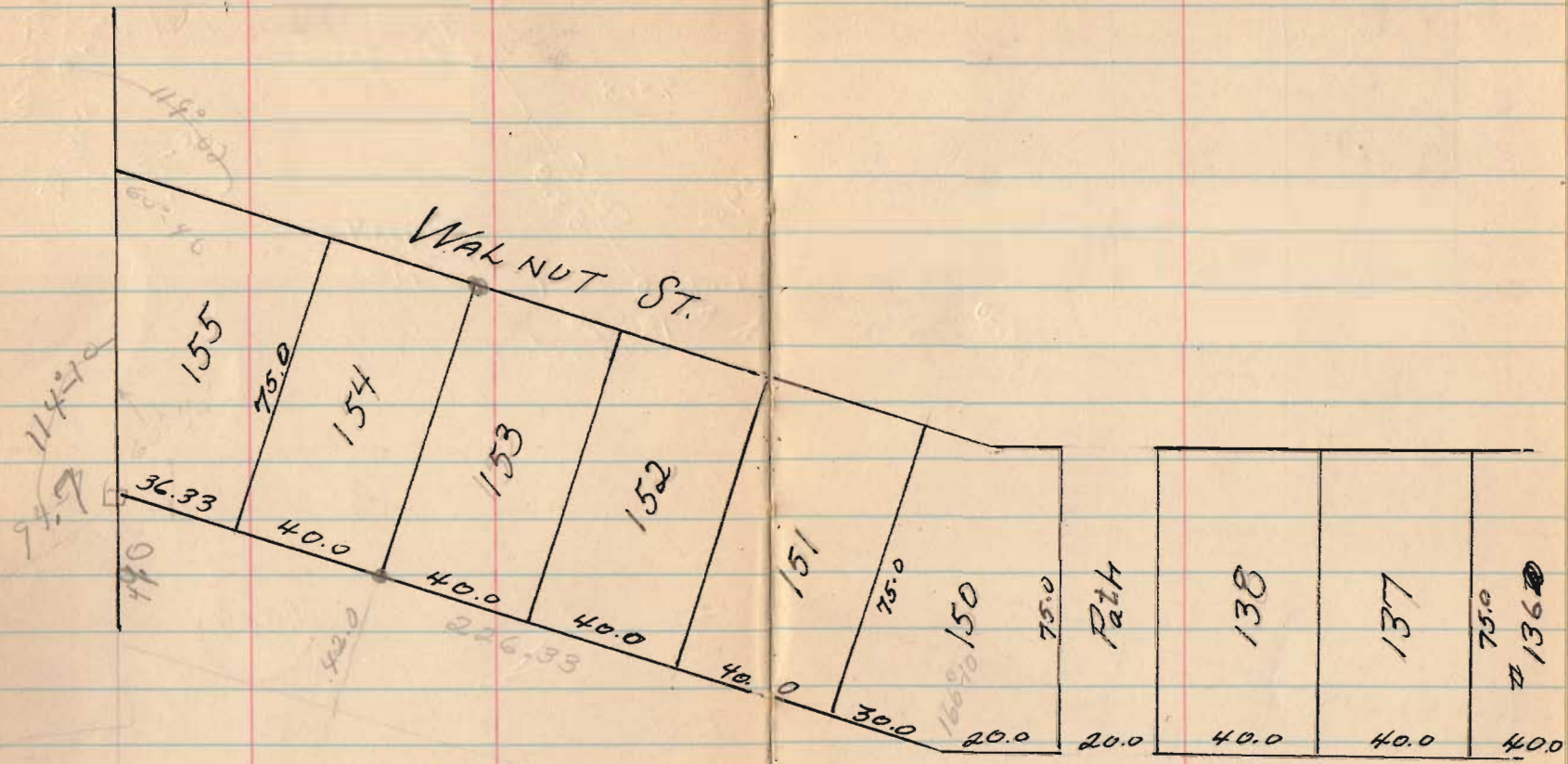
April, 69



4309

INDEXED ON MAP

Begin Waterbury  
 Allot - water line Blvd.



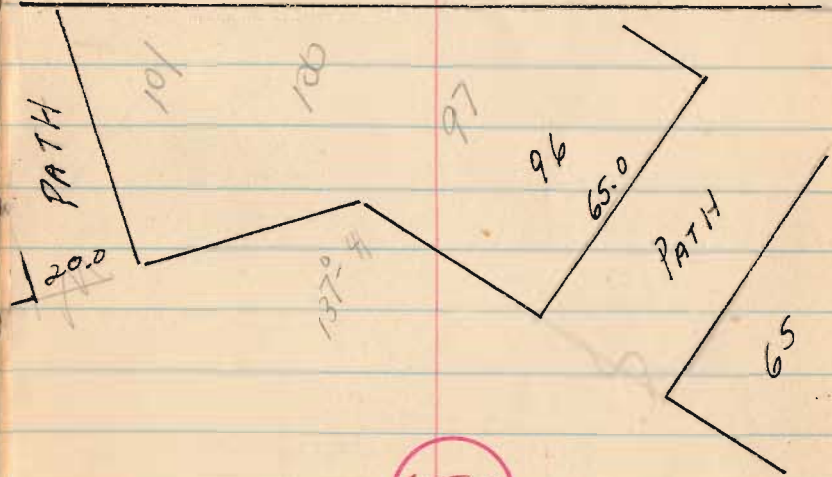
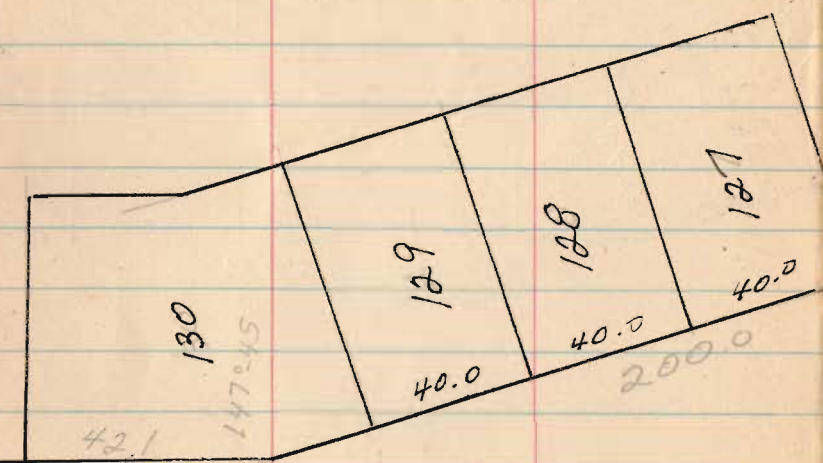
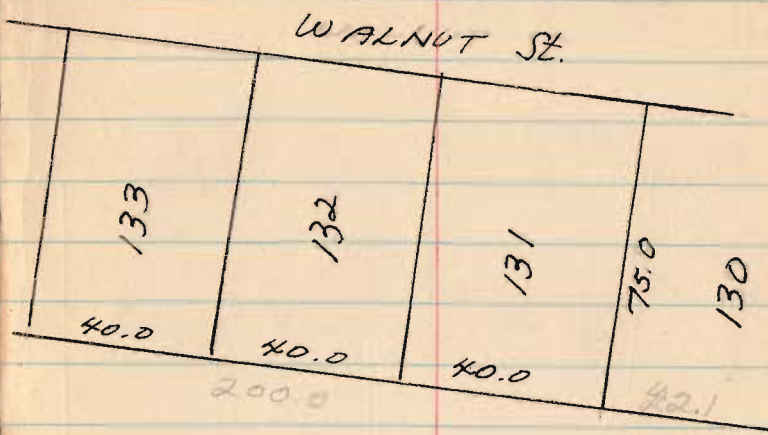

8746  
 35000  
 17492  
 175680  
 49968  
 51120

28.6  
 28.68  
 3  
 86.04

6544

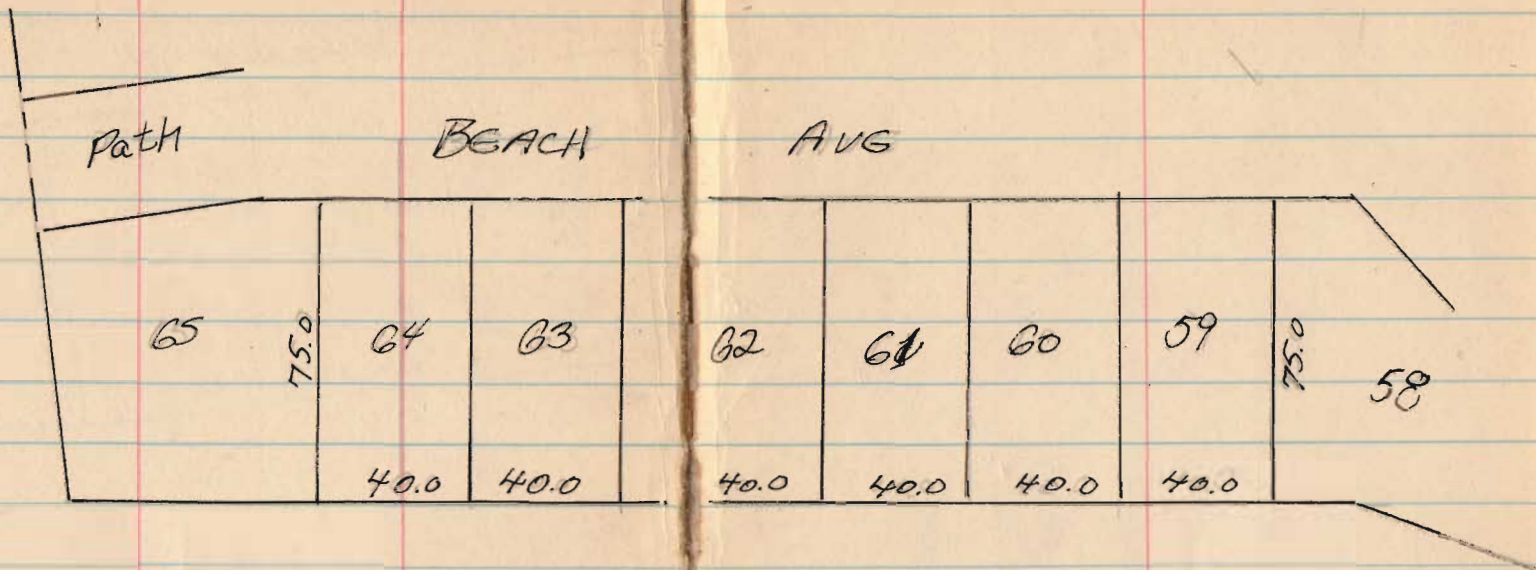
WATER BURY

13



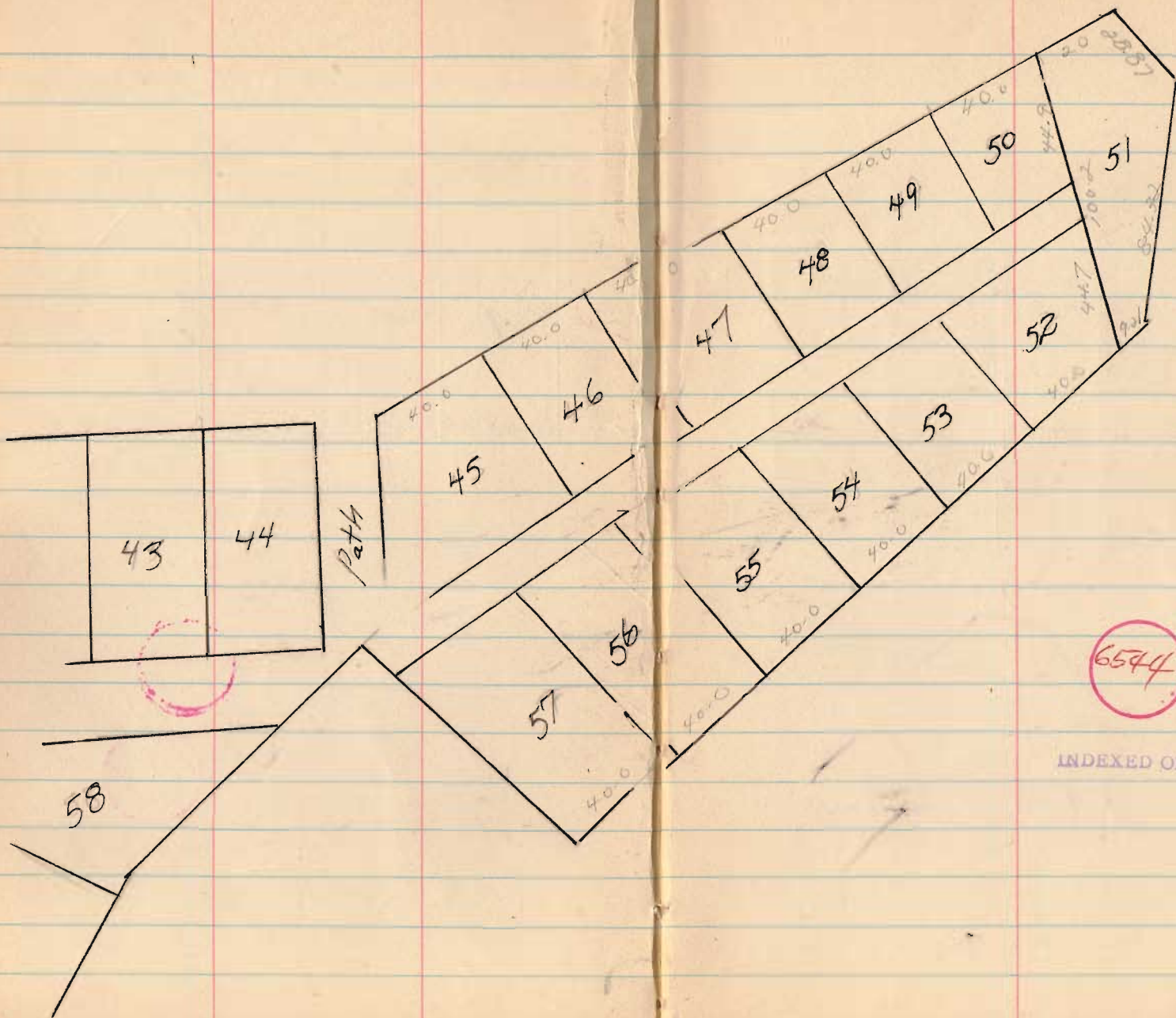
6574

INDEXED ON MAP




6544

INDEXED ON MAP



6574


INDEXED ON MAP



PARK.

6544

INDEXED ON MAP



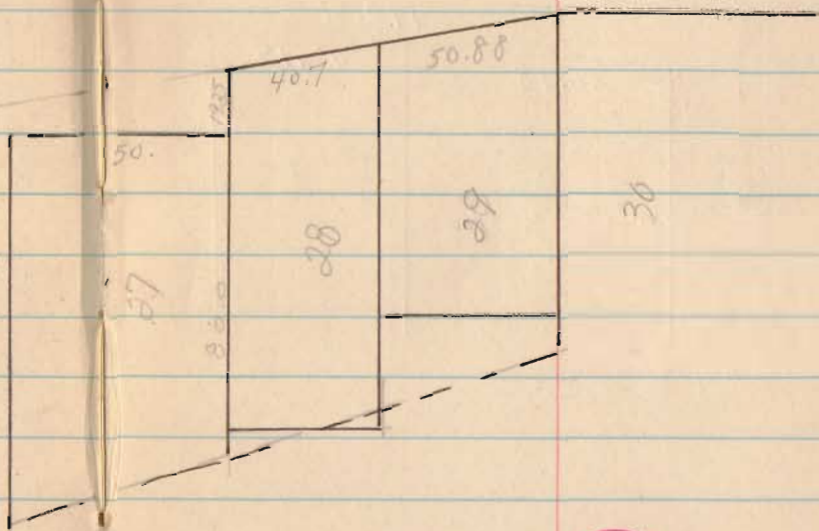
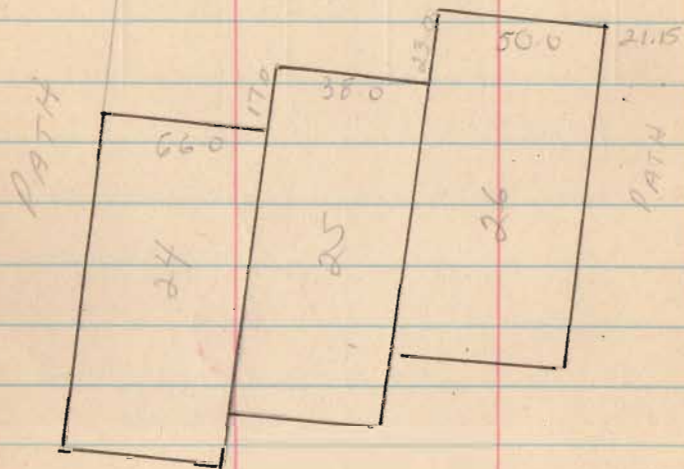
PARK

DRIVE

6544


INDEXED ON MAP






6544

INDEXED ON MAP




6544

INDEXED ON MAP



6544

INDEXED ON MAP



6544

INDEXED ON MAP

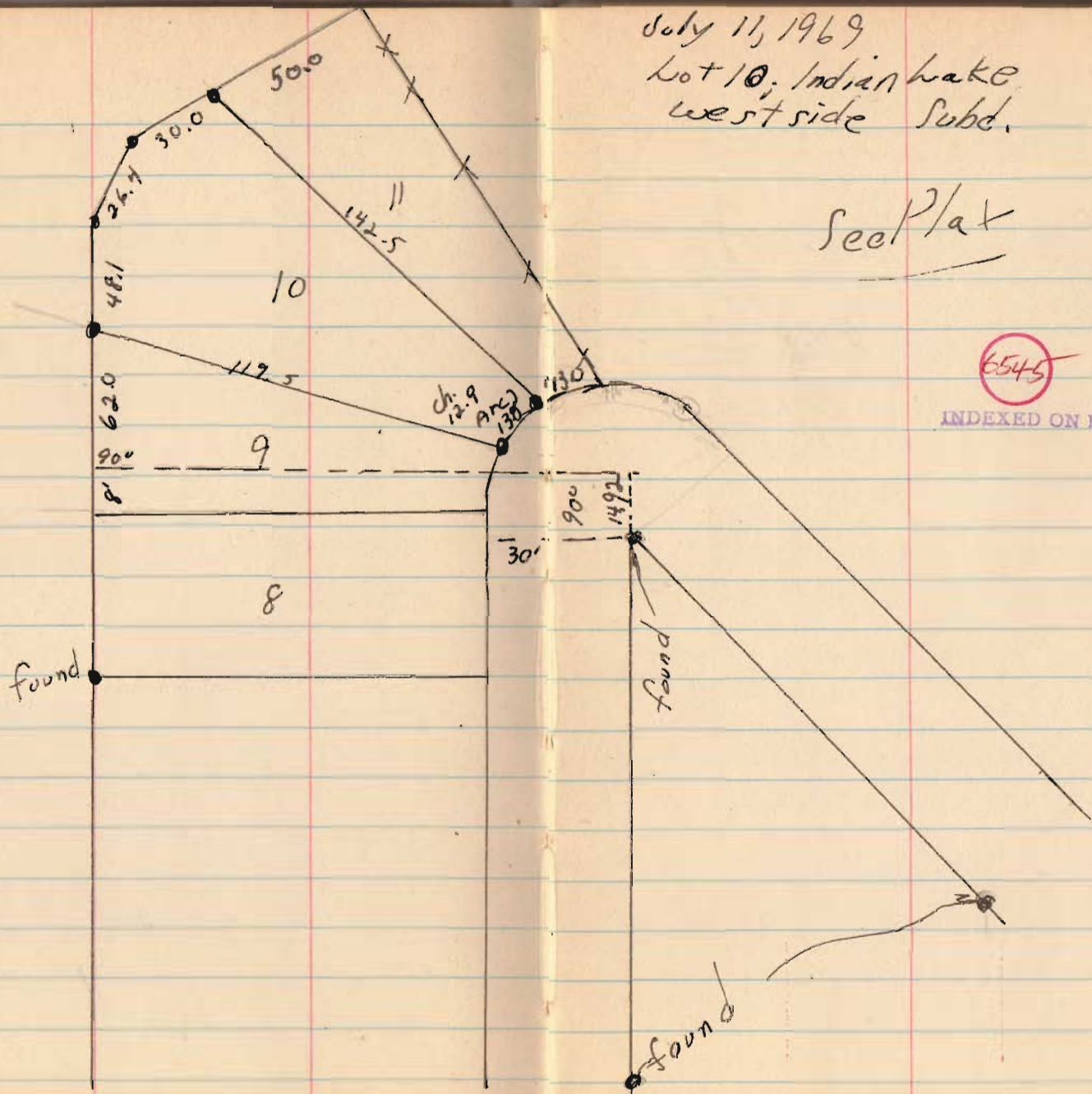
July 11, 1969  
Lot 10, Indian Lake  
west side Subd.

33

See Plat

6545

INDEXED ON MAP

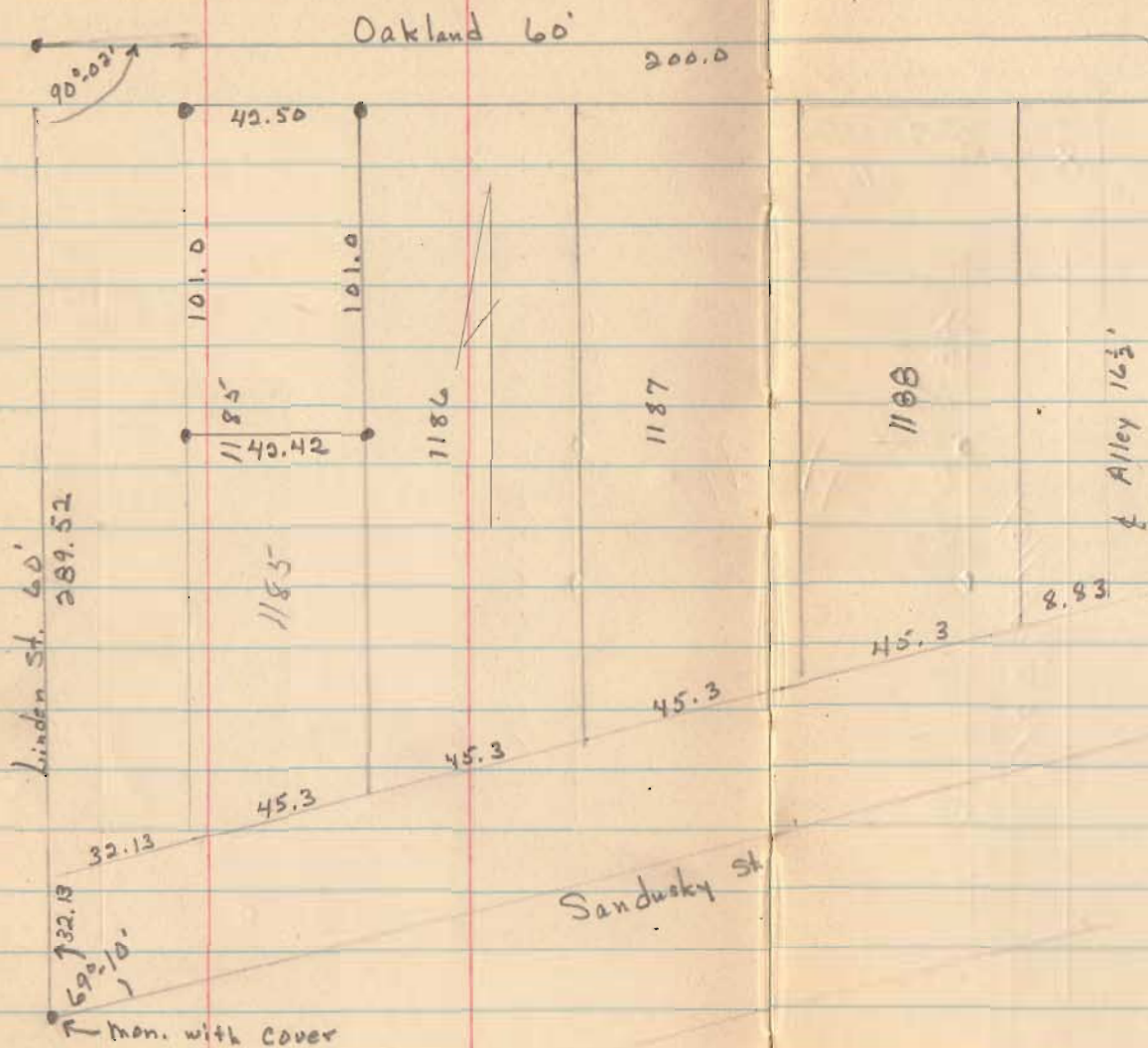


Lot # 1185  
City

V.M.S. 4990

July 9, 1969

35



4574

INDEXED ON MAP

See next pg.

Lot 1184  
for Ed Lavins  
Gd

~~170.0~~

170.0

PK OAKLAND 60'  
216.5

90°-05'

Fulton 30'

16 1/2' Alley

84

170'

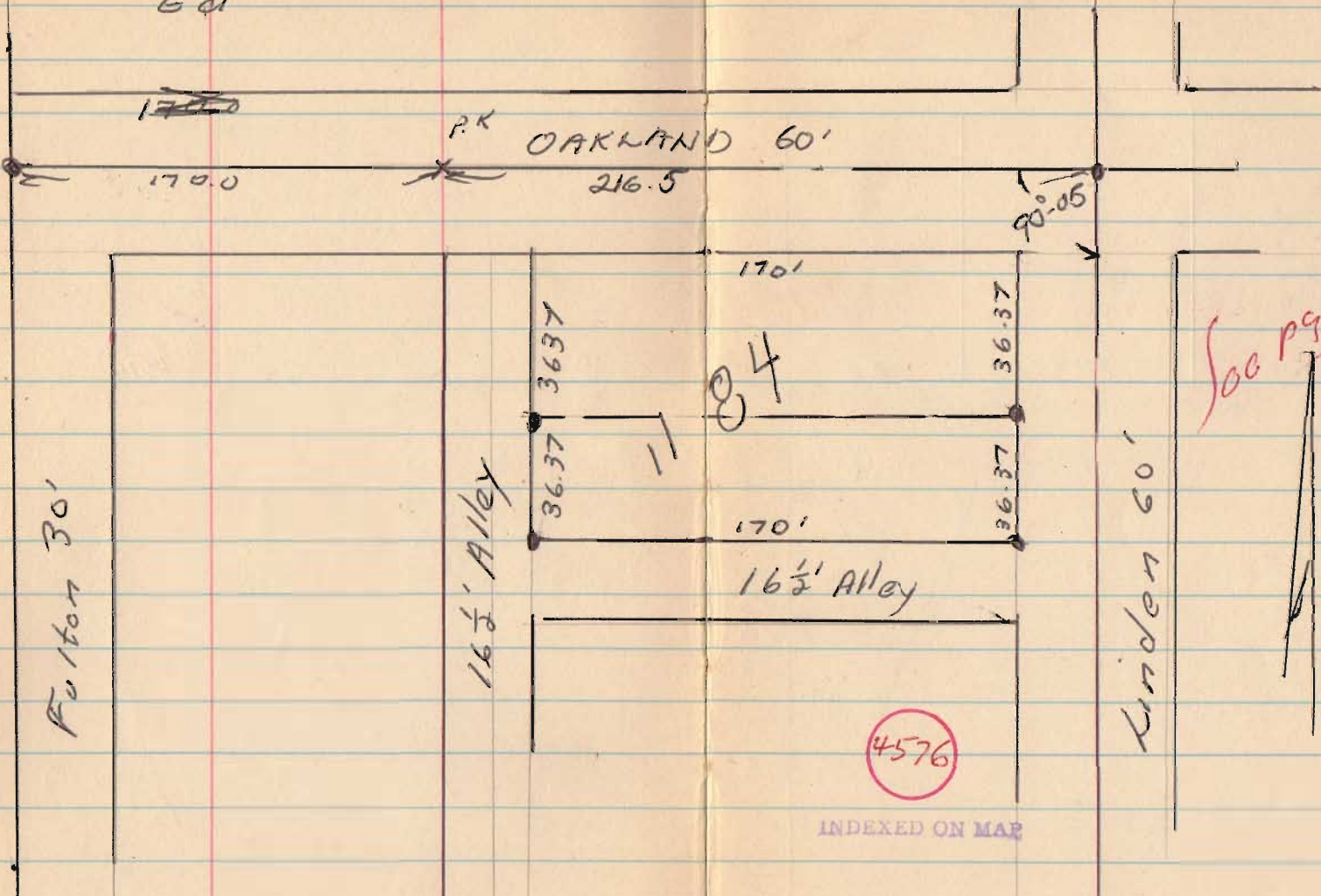
16 1/2' Alley

Knicker 60'

See pg 35

4576

INDEXED ON MAP

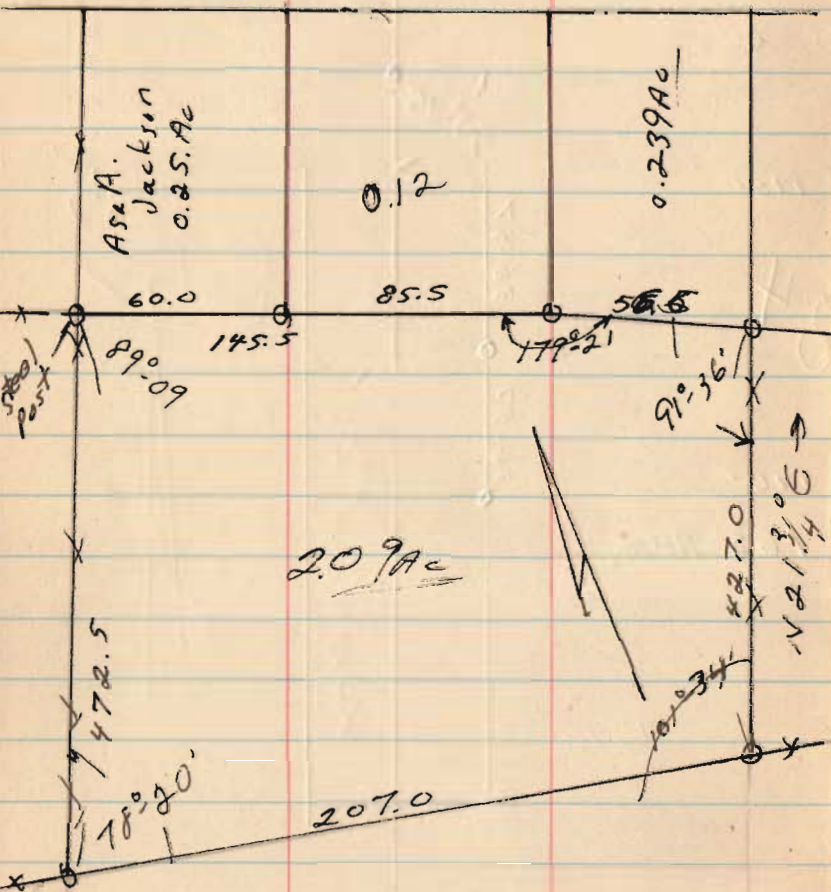


Sherman to wedding  
York Center, York Twp  
Union Co.; V.M.S. 3234

June 26, 1969

37

St. Route 47


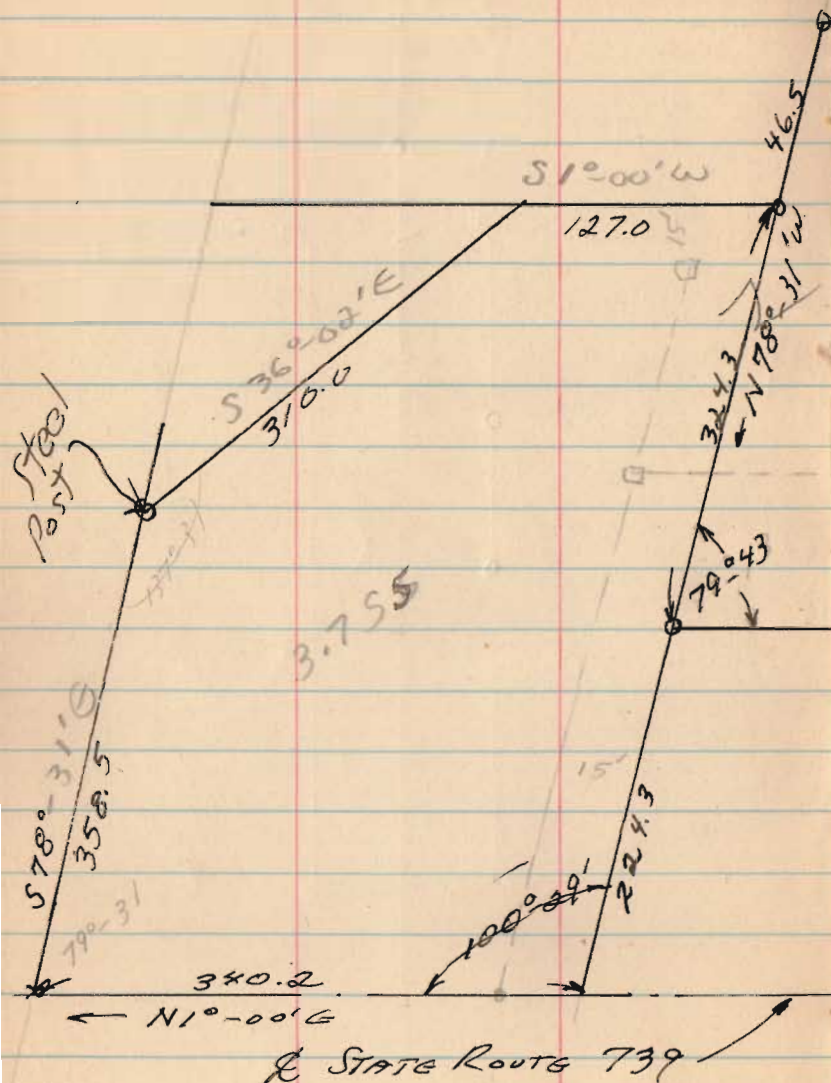




Sherman to wedding  
 York Center, York Twp  
 Union Co., U.M.S. 3234

June 26, 1969

38



Mr. Chas. Gutterie to Parker  
Sec 25 - Town 3 - Range 14  
Union Twp.

June, 23, 69

41

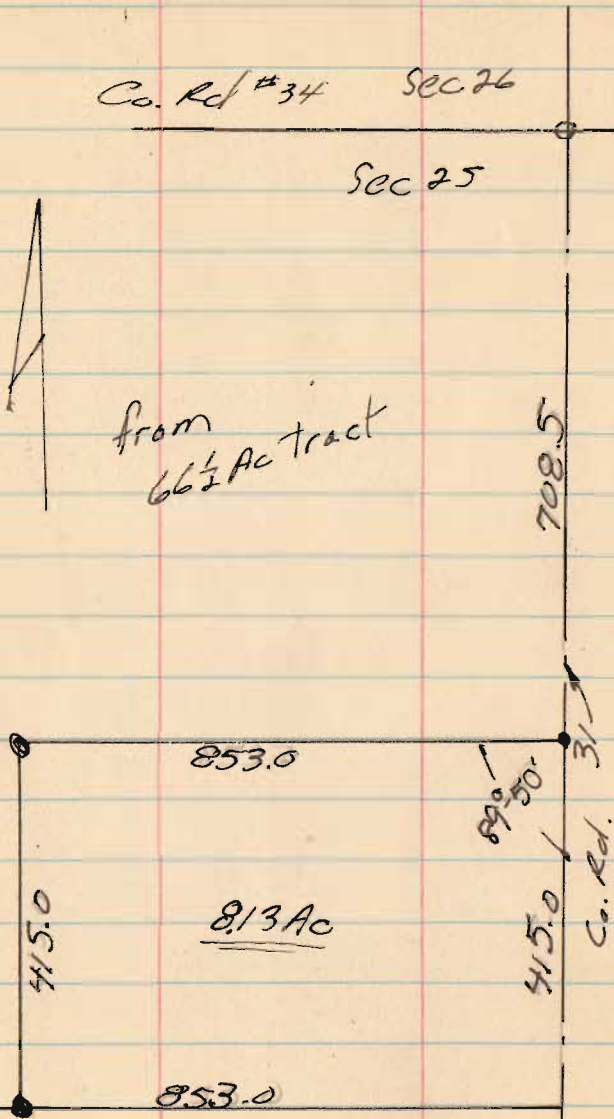
Co. Rd #34    Sec 26    Sec 20  
Sec 25    Sec 19    ph. 592-0144

from  
66 1/2 Ac tract

4601

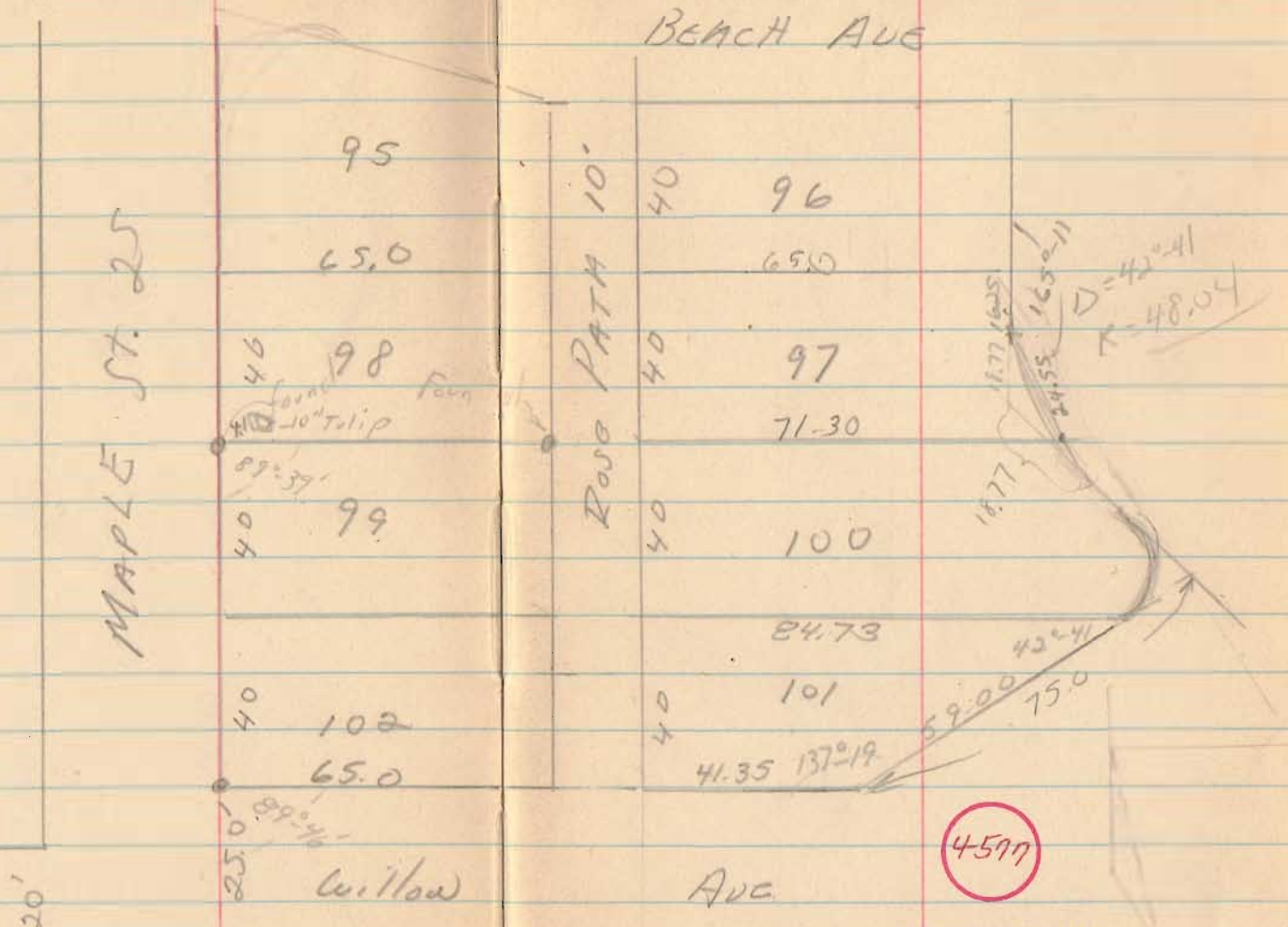
INDEXED ON MAP

Evidence of old fence



237-19  
132-41

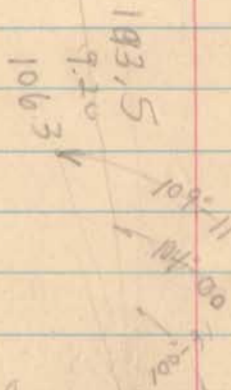
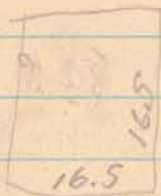
3 1/2  
20.5  
27.0



INDEXED ON MAP

K. Hall survey

See My State Bk. 3, pg 16



68.0

Sta 38+00  
9°-12' Lt

45

O well

2/6  
9°-53'

3  
300.2

362.4

State Route 702

Sea Co. Engr. F.B. Coo

pg 11 to 17

A. Spinner

O well

52.6

3/4  
52.6

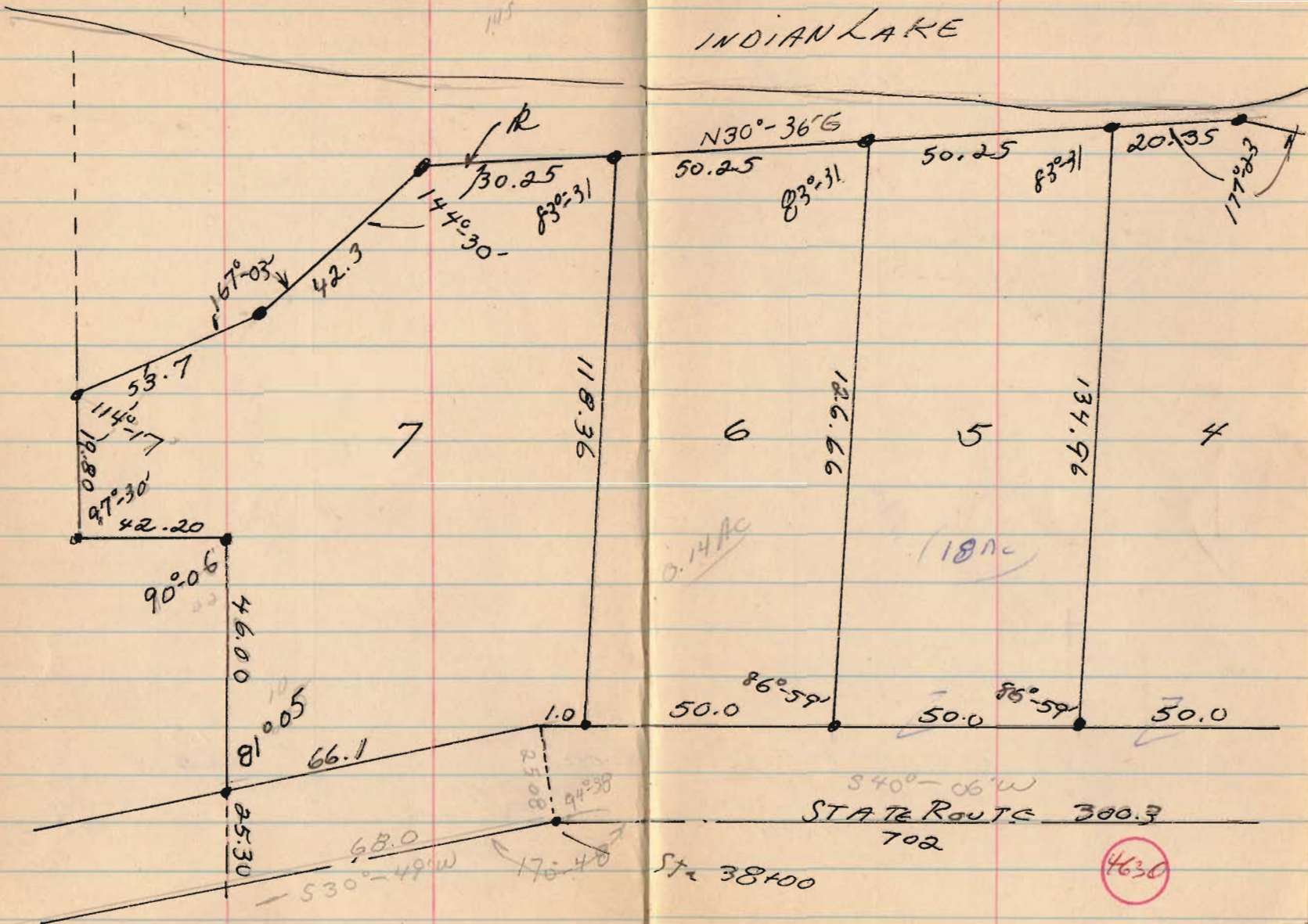
Sta 34+76  
3°-50' Lt

Hull's Allot.  
Turkey Foot PARK

Nov. 29, 1969

46

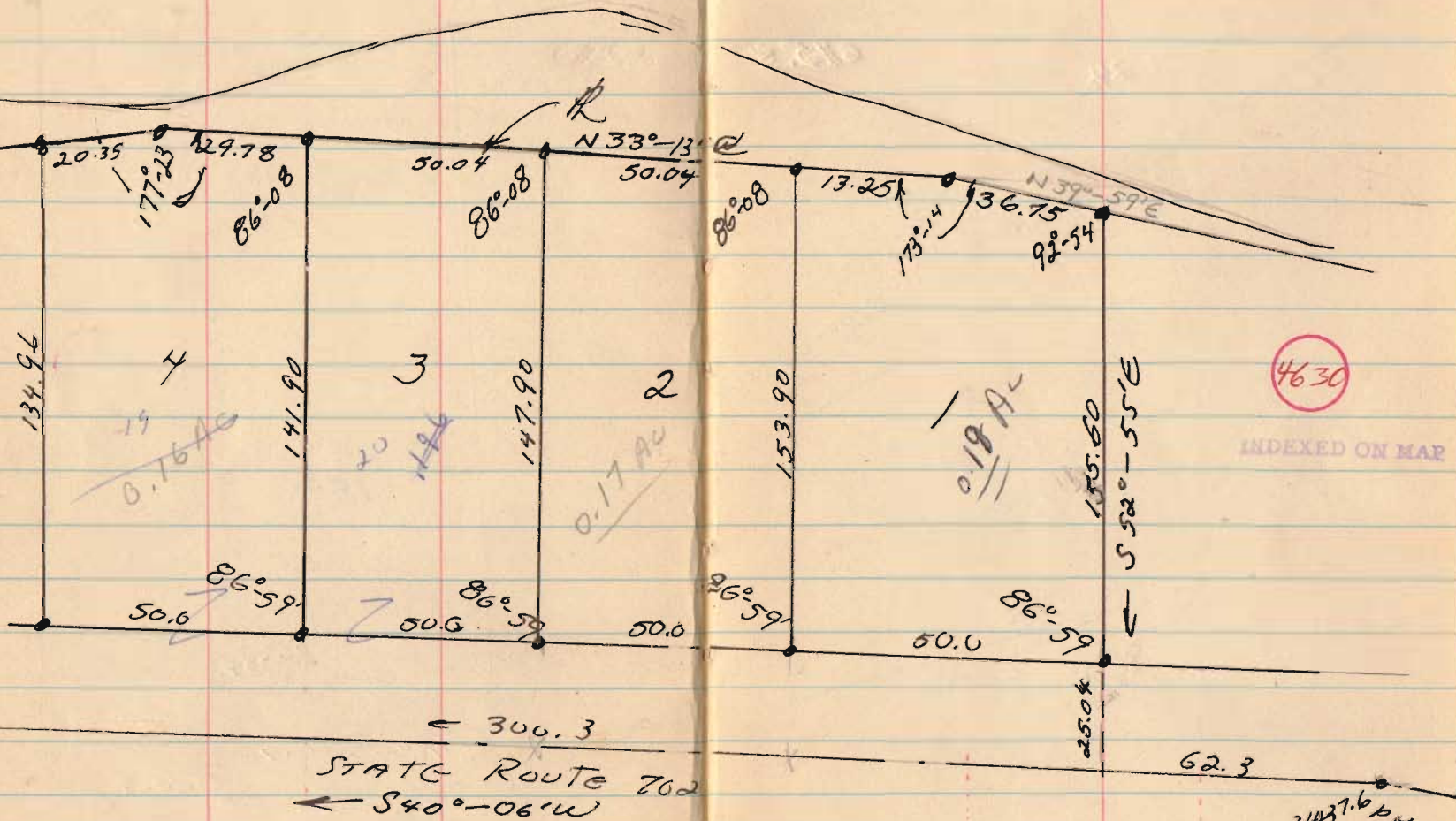
INDIAN LAKE



INDEXED ON MAP

Hull's A lot.  
Turkey Foot Park

INDIAN LAKE



4630

INDEXED ON MAP

See Co.  
Engr FB. 600

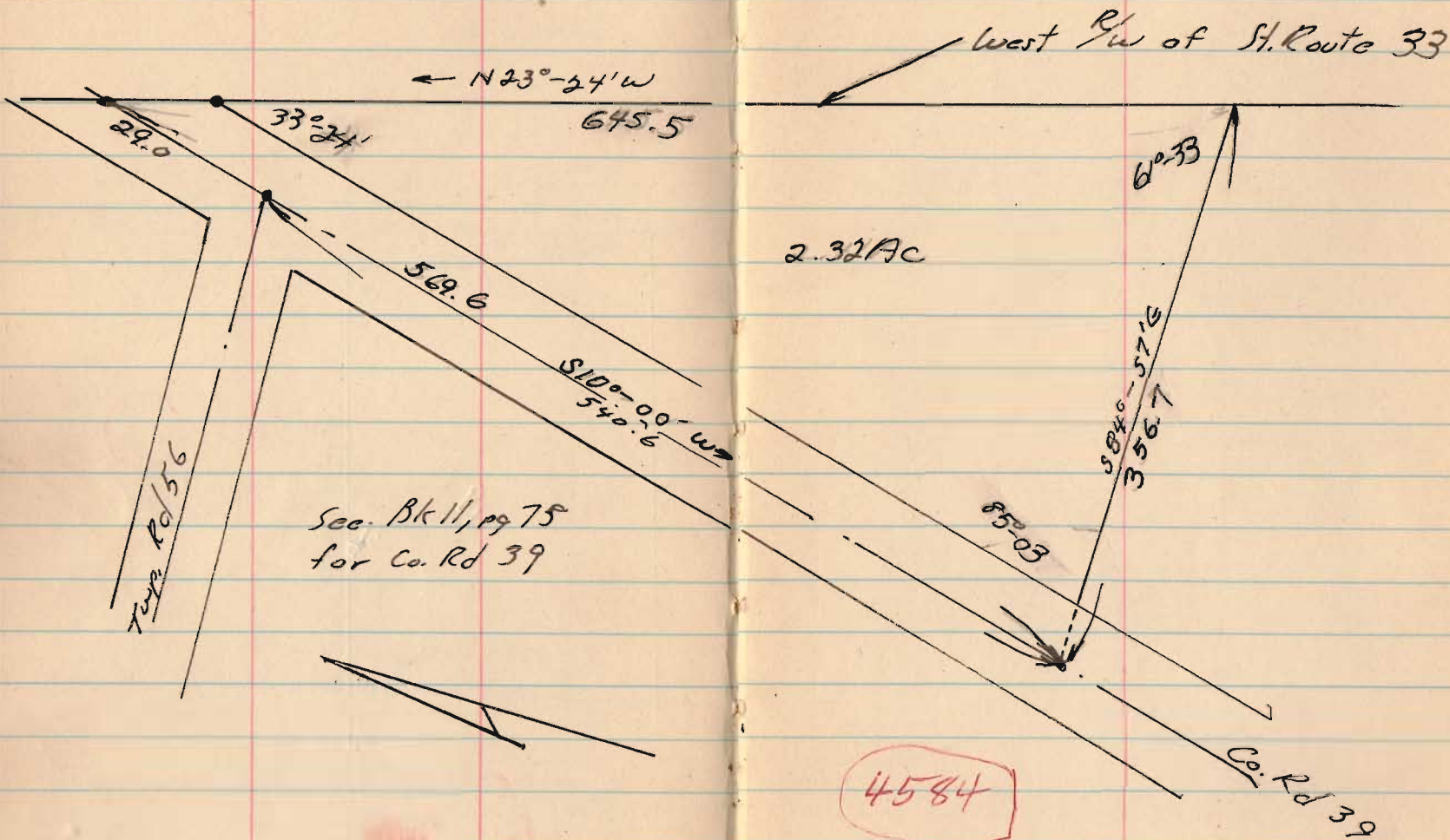
3437.6 P.K.  
STA. NAIL

Pg 11 to 17 for St. Route 702

Cummins  
V.M.S. 10307  
McArthur ~~to~~ Twp

June, 1969

48



4584

INDEXED ON MAP

Kramer Survey

June 13, 69

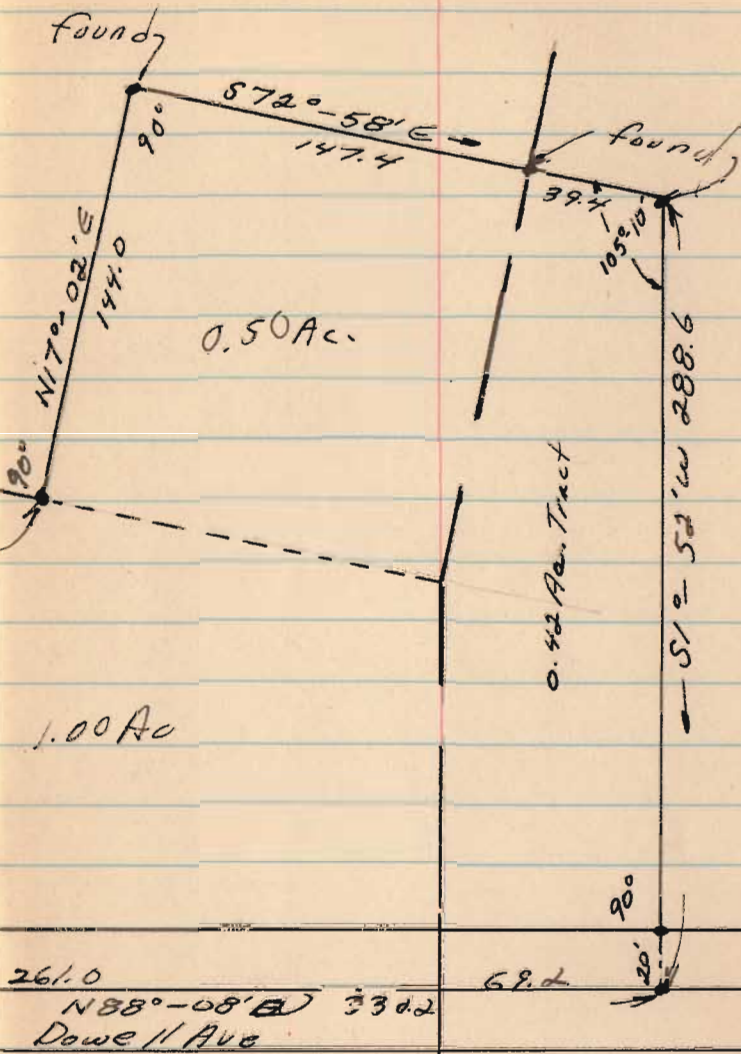
Sec Deed Vol. 325, pg 817

Deed  
Calls for  
56.6  
found 55.6

Cal  
573°-32'E  
56.3

N 17°02' 220.6  
199.9  
74°-50'  
found.

← To Main St 268.0



6546

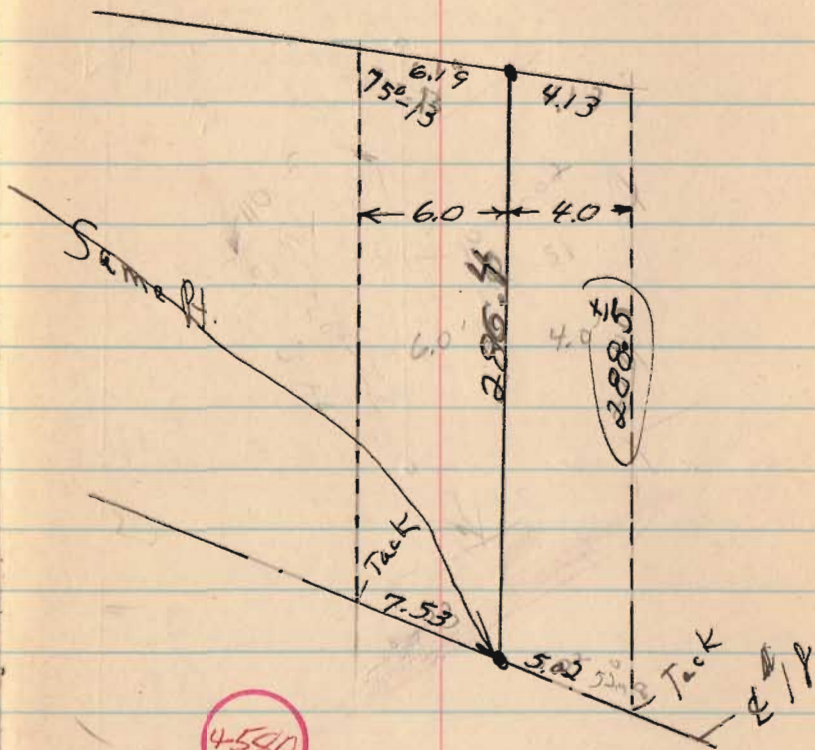
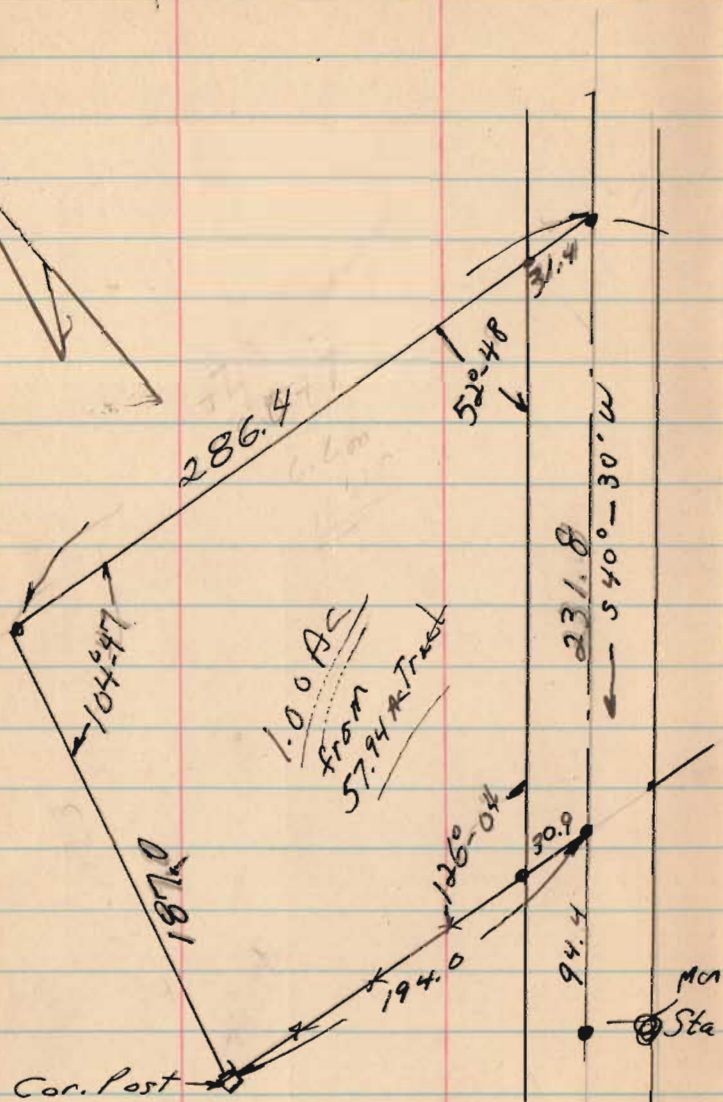
INDEXED ON MAP



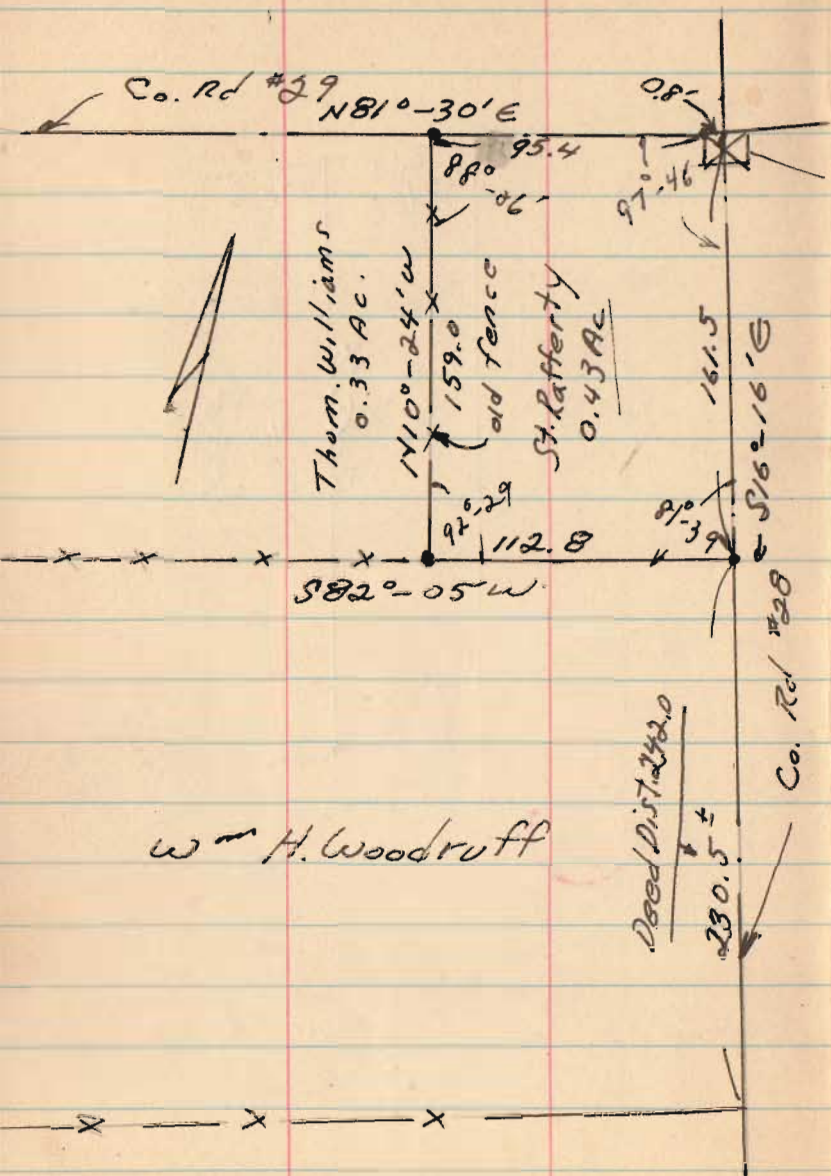
Mr. Loyd Harmon  
 Sec 33; Town 4; Range 14, MRS  
 LAKE TWP

June 16, 69

52



Rafferty Survey  
 V.M.S. 3221; Monroe, Twp  
 Pickrell town



June 9, 69

Mr. Stur. Rafferty 53  
 3437 Christ Rd  
 Springfield, Ohio

War. Mon., see Co. Engr. F.B. 573, 179 22  
 for Mon & Rd 29.

Notes:

1. Mr. Rafferty's deed calls for a four side fig. 10<sup>1</sup>/<sub>2</sub> pls x 6 pls.
2. I surveyed what was left on the cor. by of fences & other surv.
3. For the south line I produced the fence line shown to Rd. 28.
4. Note the discrepancy in Woodruff's east line; about the same as Rafferty's.

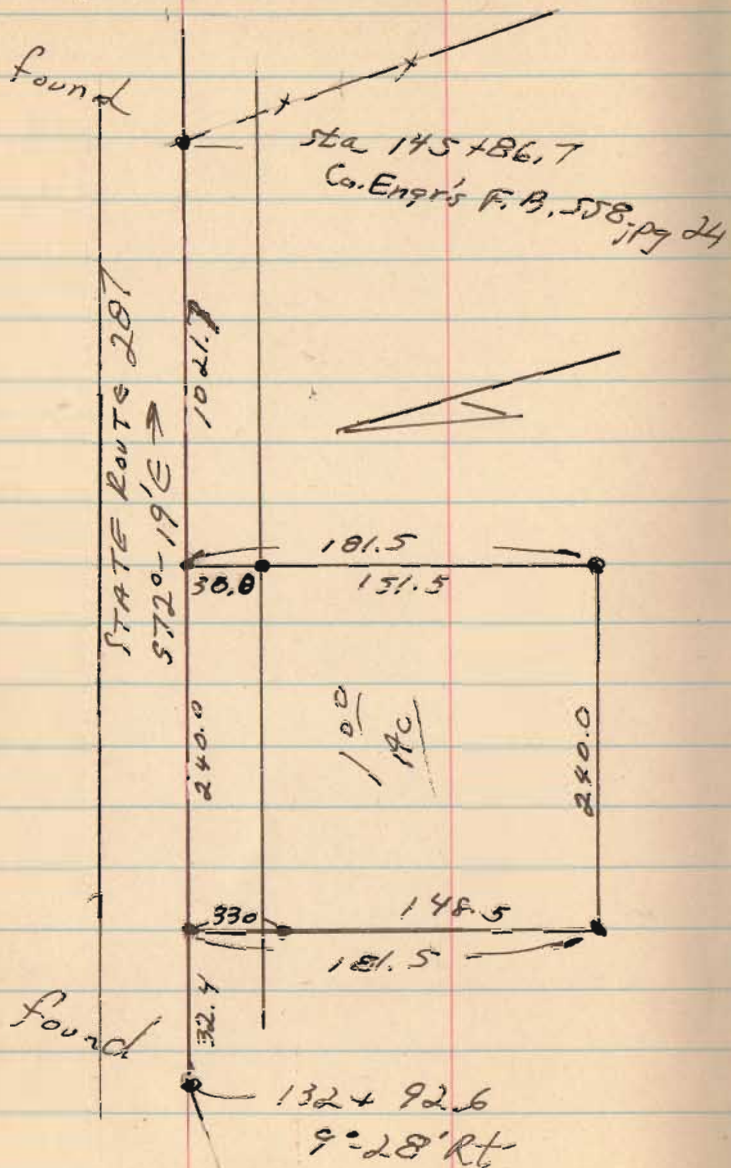
6547

INDEXED ON MAP

Trabert to Heater  
 Monroe Twp.  
 L.A.S. 3225

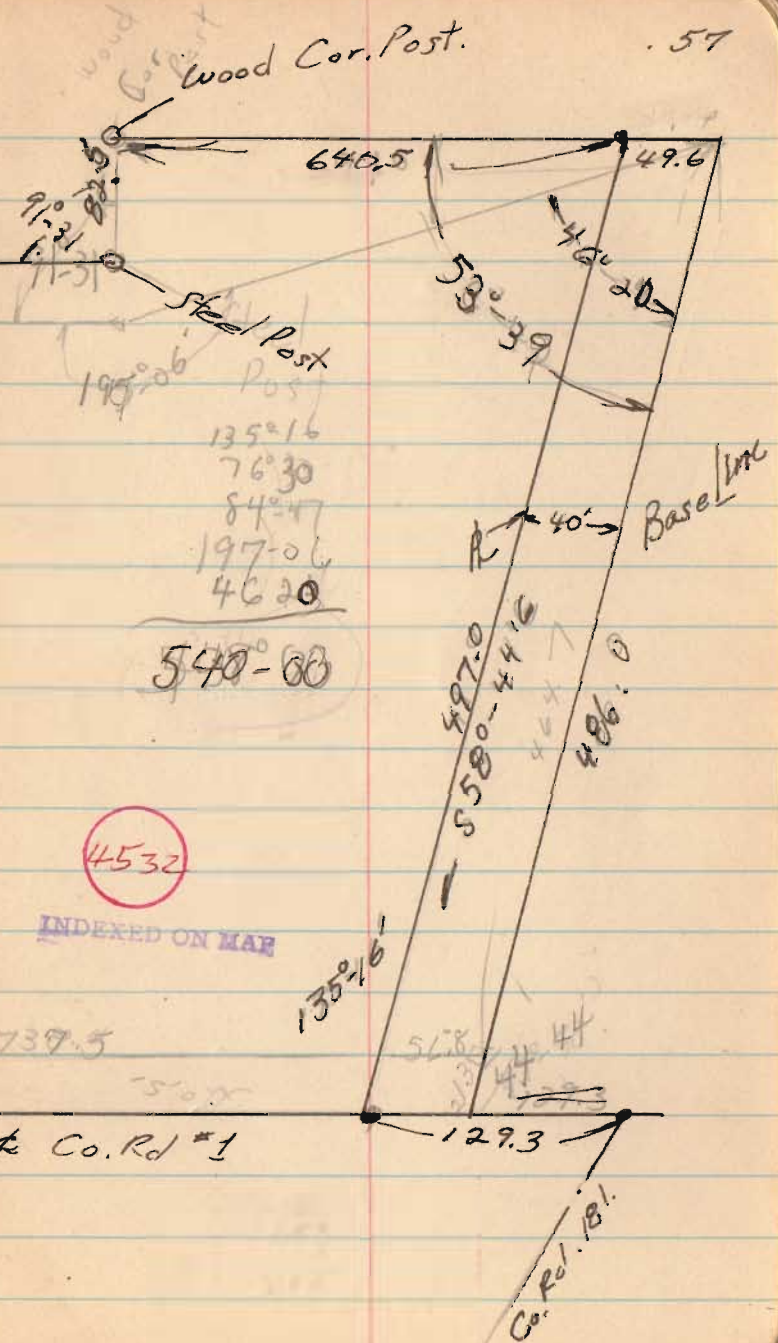
May 24, 69

55

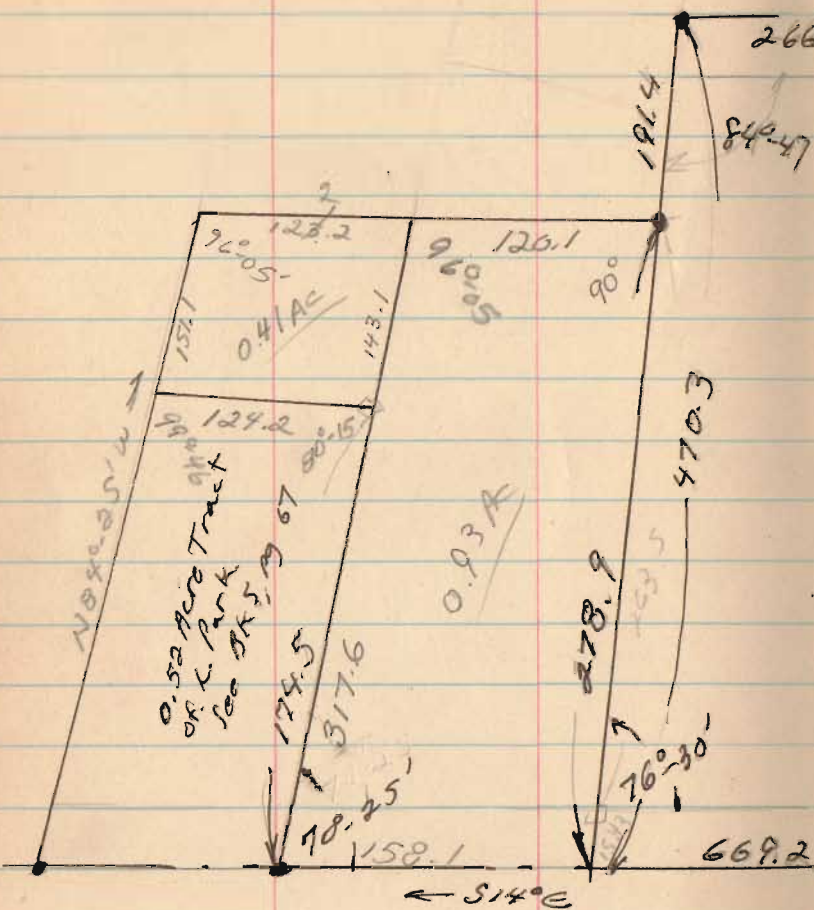


L. PARKS  
27-4-14  
LAKE TWP

May 17, 69



.57

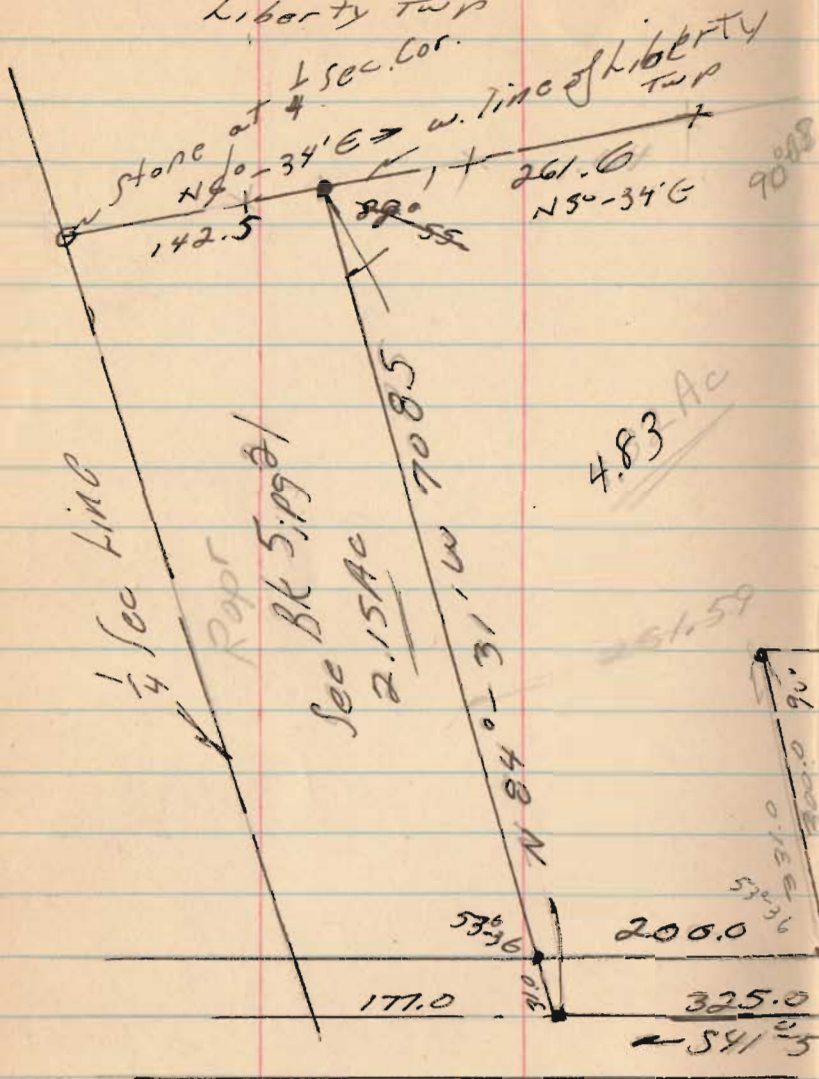


64.93

Co. Rd #1

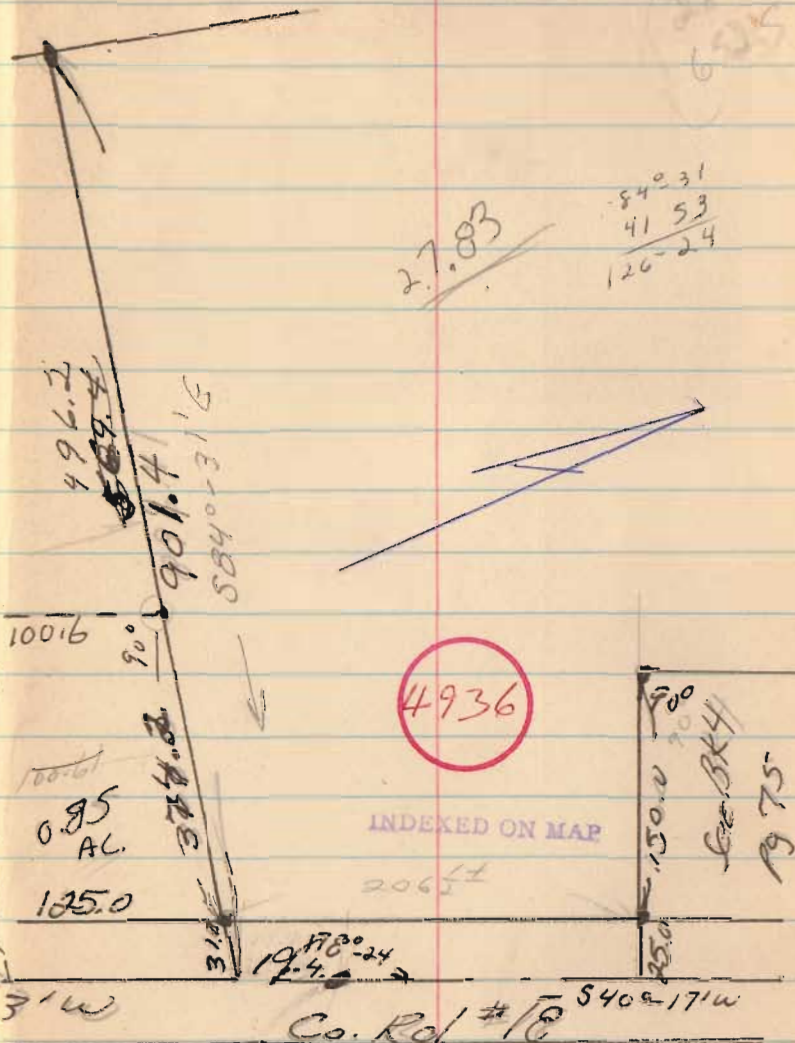
Co. Rd. 181

MAST to Wren  
 Sec 27 T-3; R-14  
 Liberty Twp



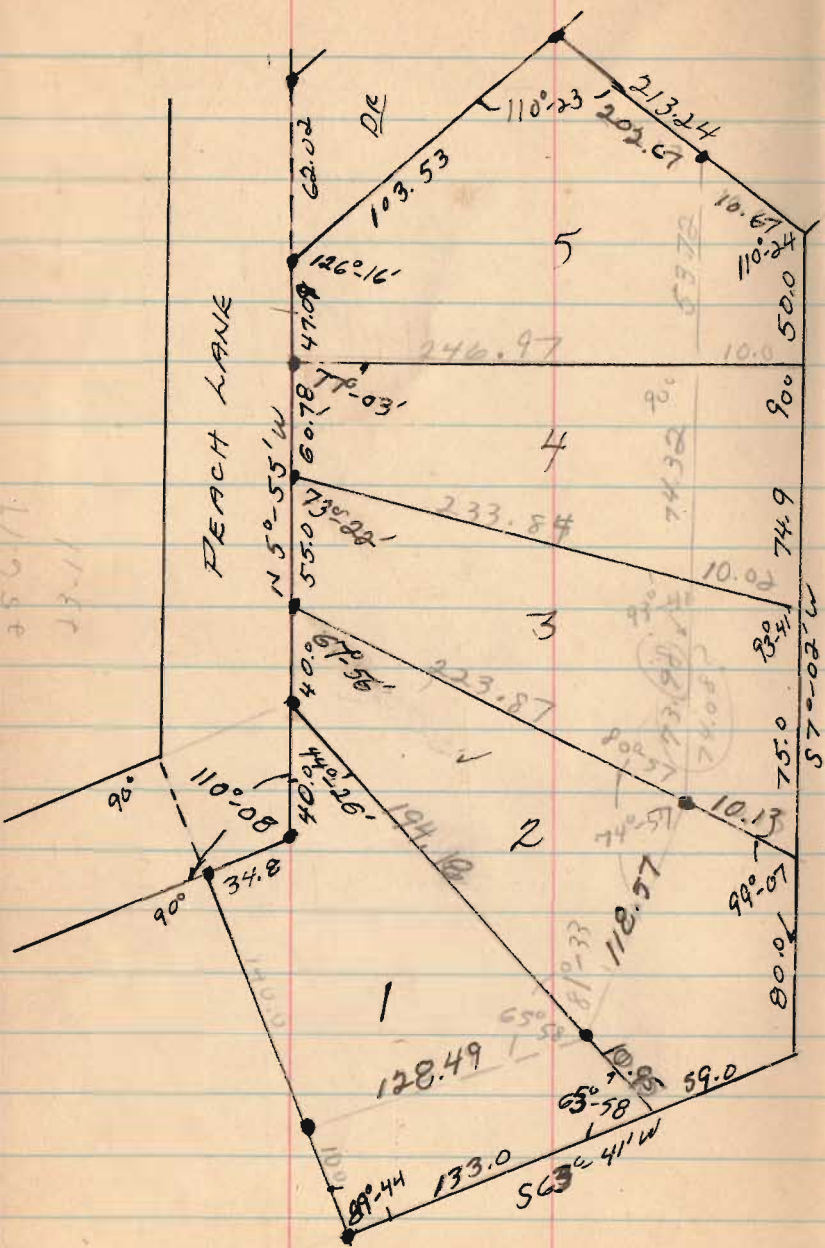
May, 1969

59



Angle 1-36 RT

PEACH ALLOT



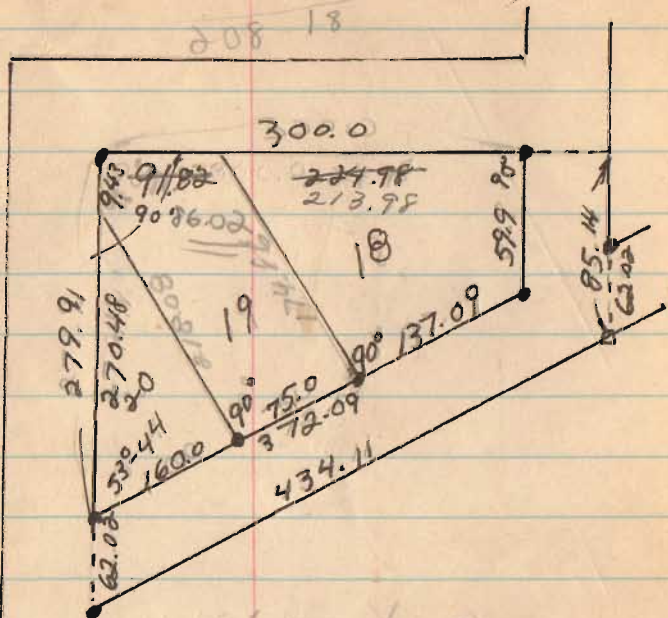
May, 1969

300.0

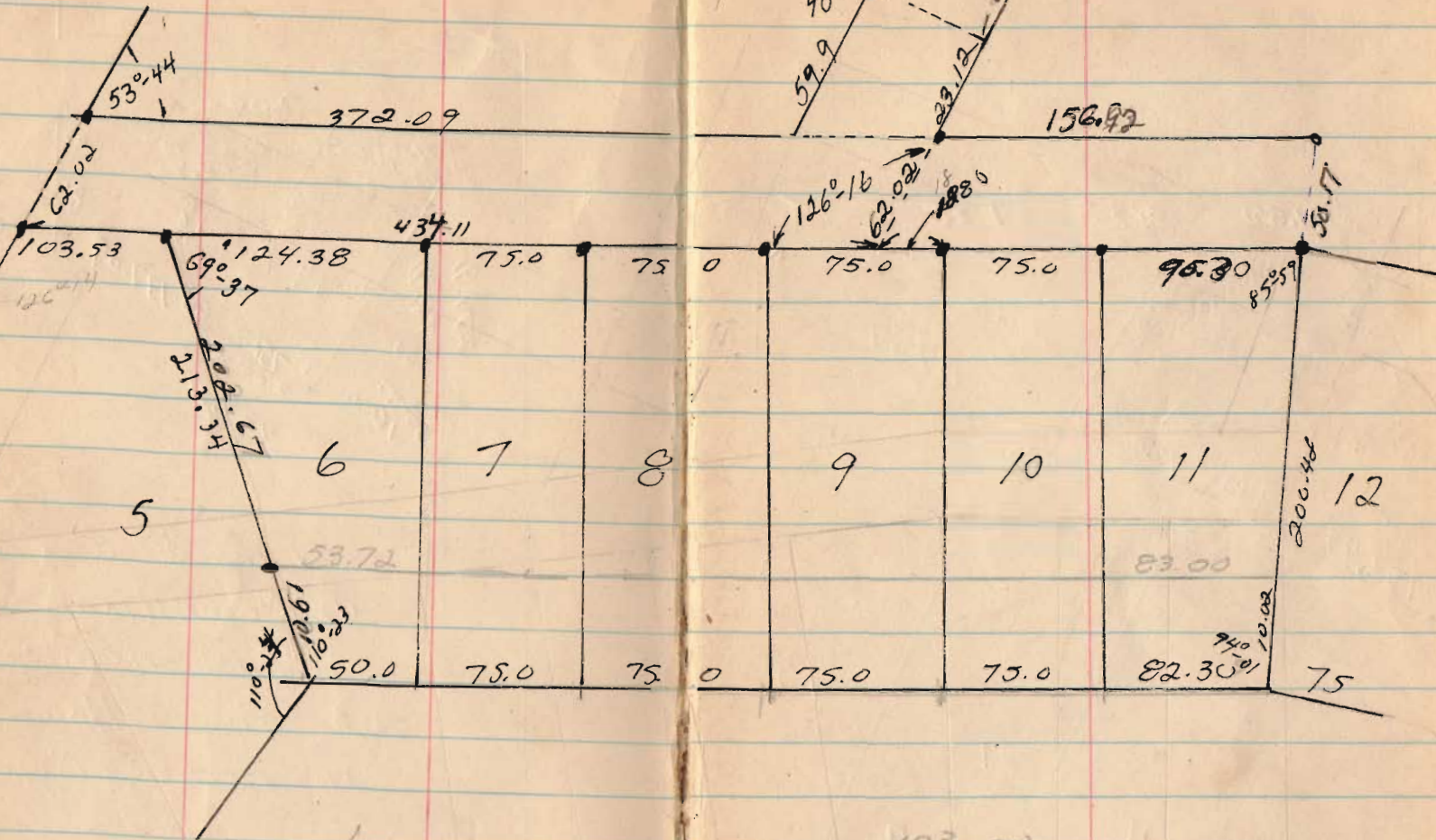
91.82

208.18

61



- I need a
- (1) Mr Williams Name
  - (2) Allot. name
  - (3) Street Name
  - (4) Zoning Board

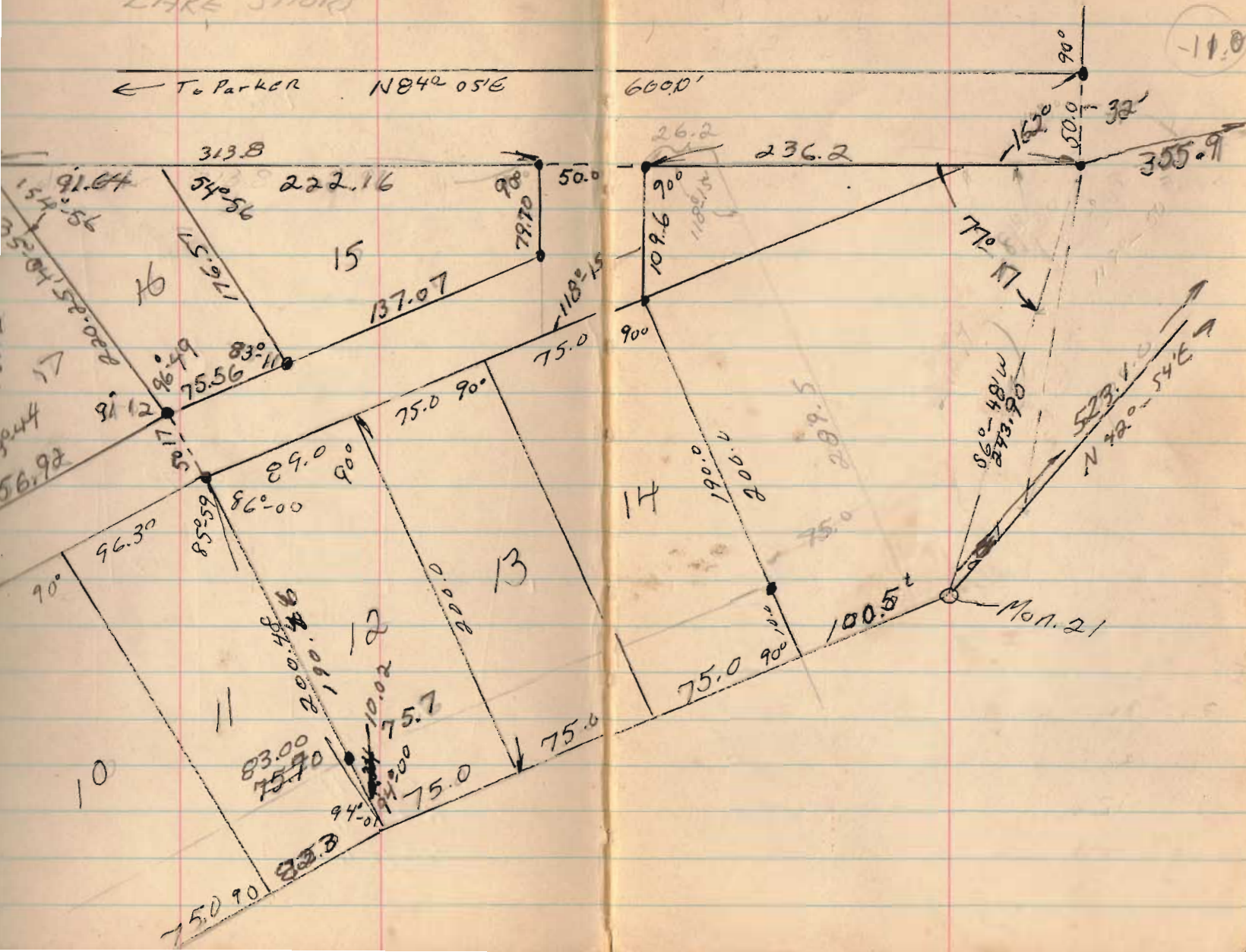


103.53	50
227.91	23.12
302.91	73.12
377.91	62.02
431.11	<hr/>
	135.14

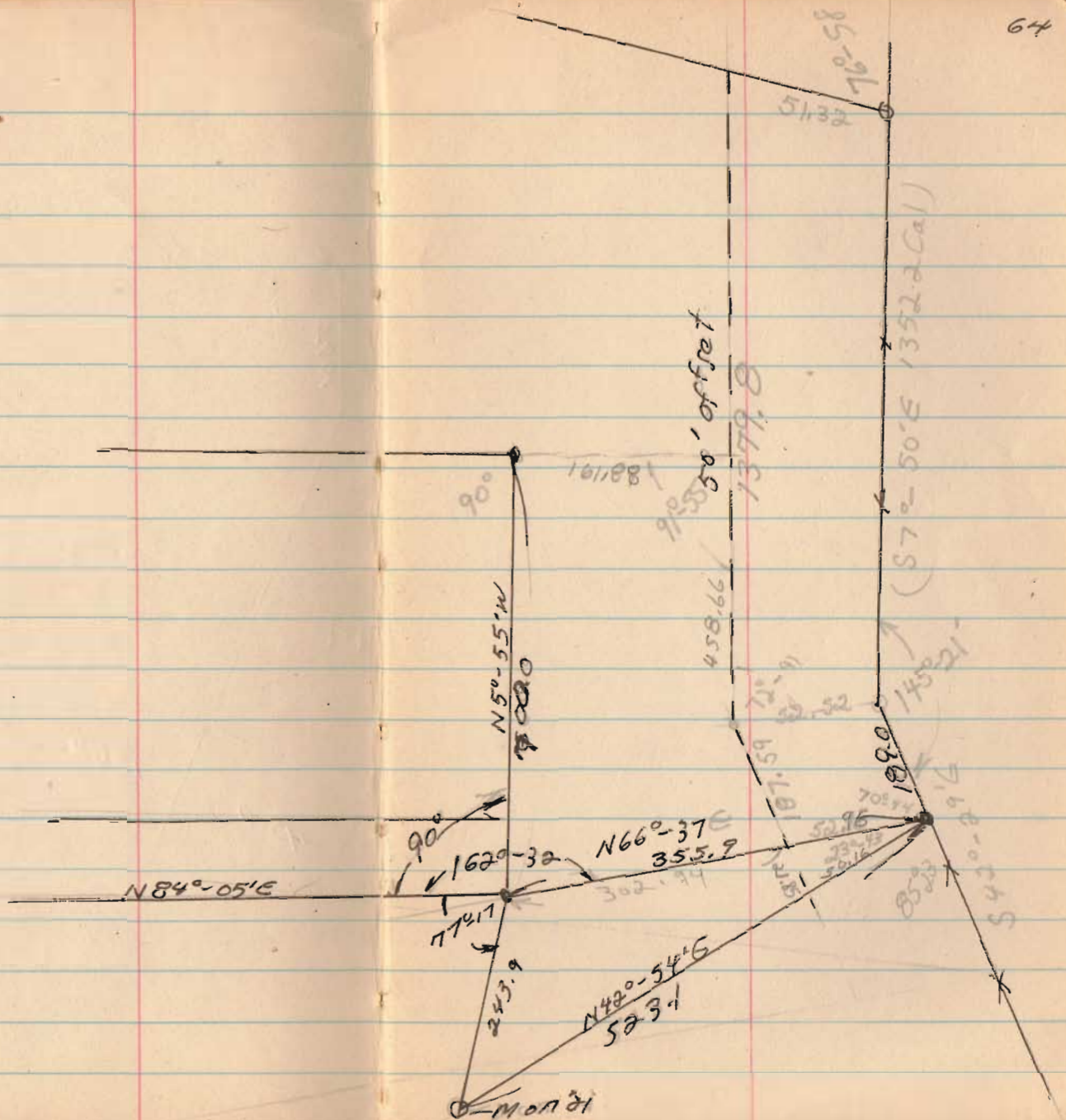
INDIAN  
LAKE SHORS

MAY 69

63







H. E. Becker

36-6-8

N29°-12'E  
St. Route 70 8

See ST. BK. I  
pg 15

25.74

122.28

760

75.6

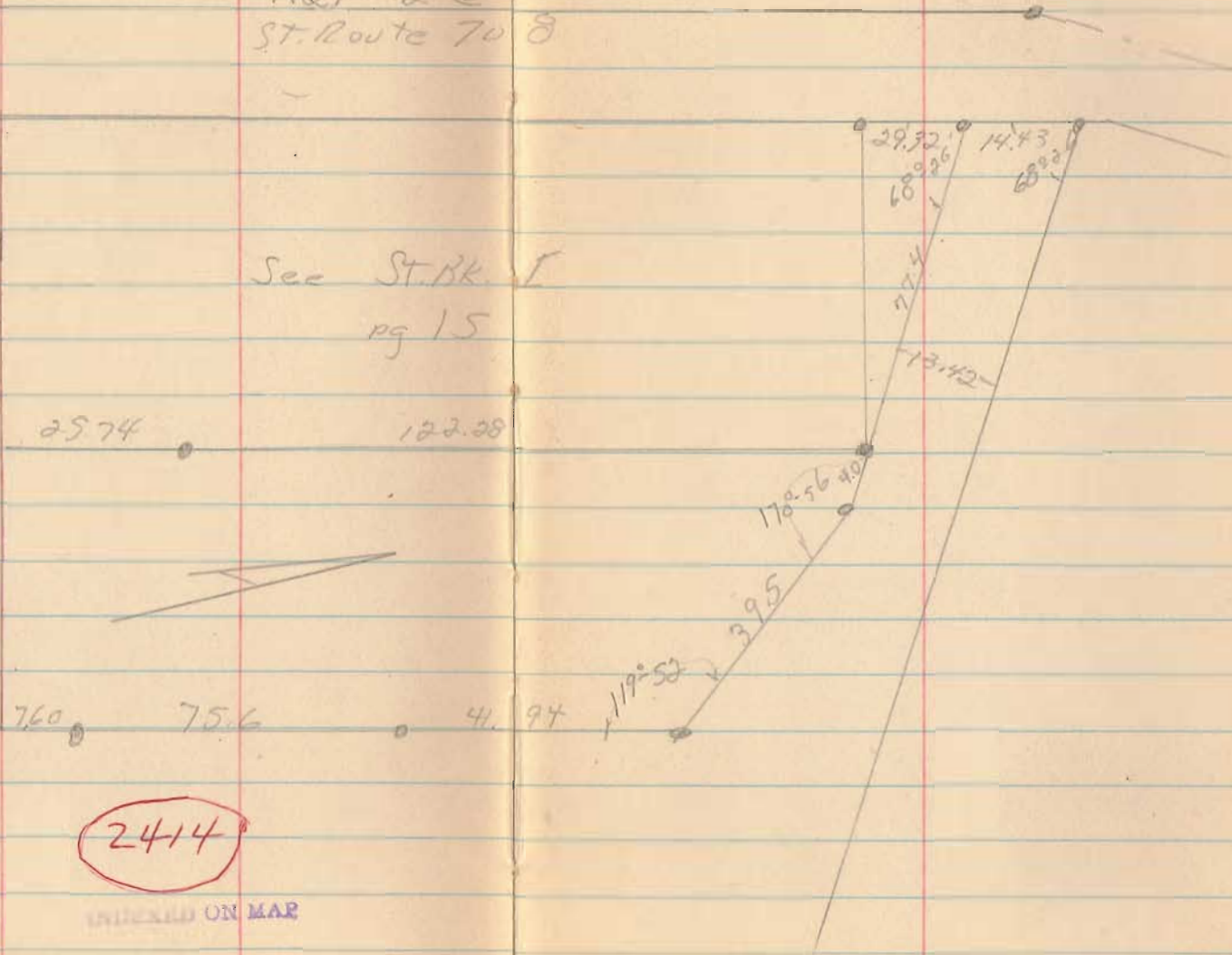
41.94

2414

INDEXED ON MAP

April, 26, 69

66




Hull - Styler  
V.M.S. 369d  
Leesburg Twp  
Union Co.

May, 1969

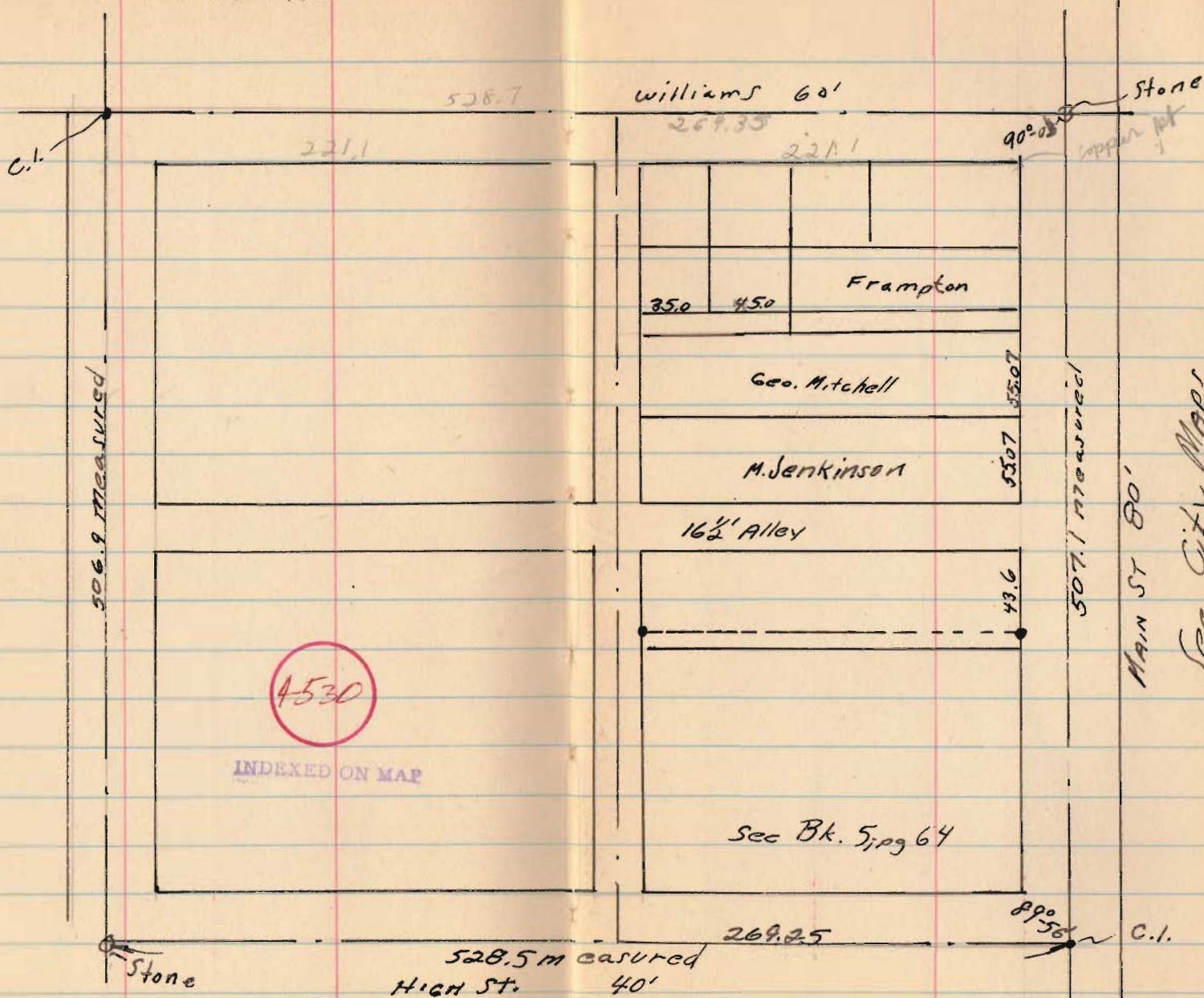
70

792




Geo. W. Mitchell  
421 No. Main

72



H. M. Hord  
V.M.S. 9948  
Richland Twp



11.74 Ac

This Iron Not on Pl  
Hub on Pl  
Plays

529.5  
429.1  
N50°42'50"  
State Route 366

PT. 419+60

90°44'  
90°40'  
616.3  
579.37  
579.6  
N65°01'W

A Curve Data

$\Delta = 47^\circ-10'$

$D = 5'$

$T = 500.4$

$R = 1145.92$

$E = 104.41$

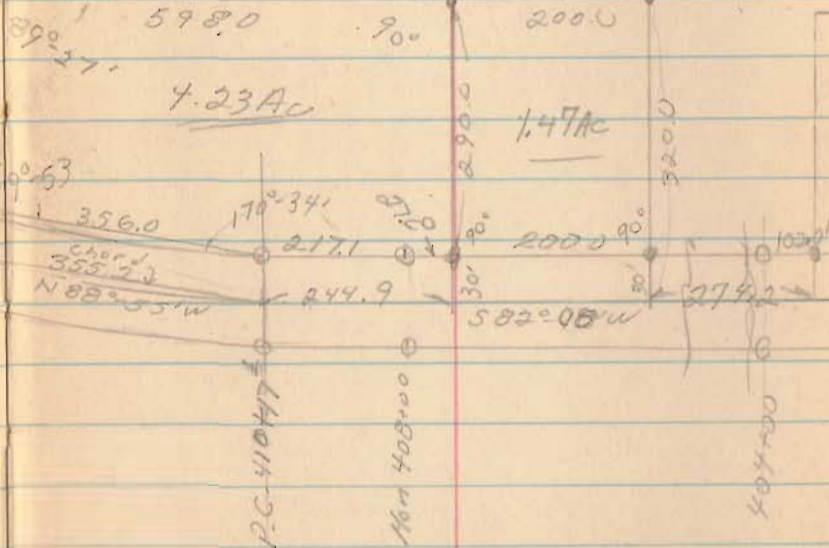
4488

INDEXED ON MAP

March 30, 1969

74

H. Roebuck



4.23 Ac

1.47 Ac

89°27'  
90°  
290.0  
200.0  
90°  
320.0  
103.0  
274.2  
30°30'  
582°08'W  
356.0  
170°34'  
27.0  
217.1  
244.9  
30.0  
355.23  
chord  
N88°55'W  
P.C. 410+75.0  
N61°40'00"  
N60°44'00"