

NICHELSONS 5TH ADDITION TO LAKE VIEW OHIO


DEDICATION

Know all men by these presents that Charles Nicholson, Proprietor of the land indicated on the accompanying plat and report of lots has authorized the laying out of the same which is to be known as Nicholson's 5th Addition to Lake View. The streets and Alleys designated therein are hereby dedicated to the public for public use.
In witness whereof the said Charles Nicholson has hereunto set his hand this 21st day of June - 1926

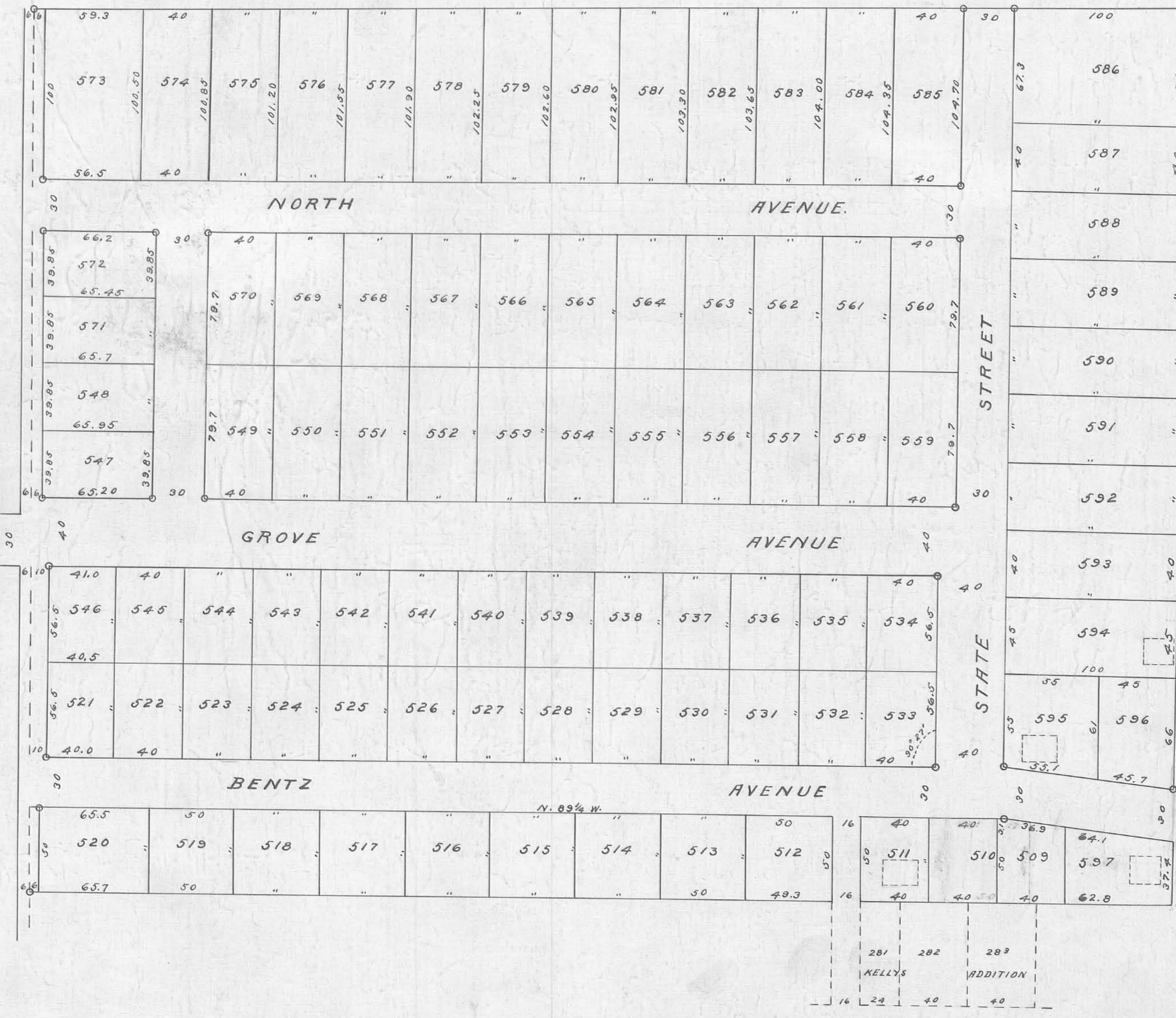
Charles Nicholson

State of Ohio, County of Logan, S.S.
Be it remembered that on the 21st day of June in the year of our Lord One Thousand Nine Hundred Twenty Six before me, the subscriber, a Notary Public, in and for said County, personally came Charles Nicholson the grantor in the foregoing dedication and acknowledged the signing thereof to be his voluntary act for the uses and purposes therein mentioned.

Gilford H. Warden
Notary Public
Logan Co., Ohio.



SCALE: 1 INCH = 50 FEET
O IRON BARS



SURVEYORS CERTIFICATE

I hereby certify that the annexed Plat is a correct representation of a survey made by me of 7.85 acres in the Village of Lake View, Logan Co., Ohio. And being in Sec. 27 T. 6 R. 8. Distances are given in feet and tenths. All lots are of the dimensions shown on the plat.

Walter V. Scott
Civil Engineer

Accepted this 22nd day of June - 1926

Urban S. Hoffmann
President of Council

H. H. Kilgore
Village Clerk

Transferred this 9th day of July - 1926

W. H. Corbett
Auditor of Logan Co., Ohio

Received for record this 9th day of July 1926 at 3 o'clock P.M. and recorded in Plat Book - G, Vol. 3 on page - 7 - - - - - 1926.

Sam G. Coe
Recorder of Logan Co., Ohio.

NICHELSONS 5TH ADDITION TO LAKE VIEW OHIO

DEDICATION

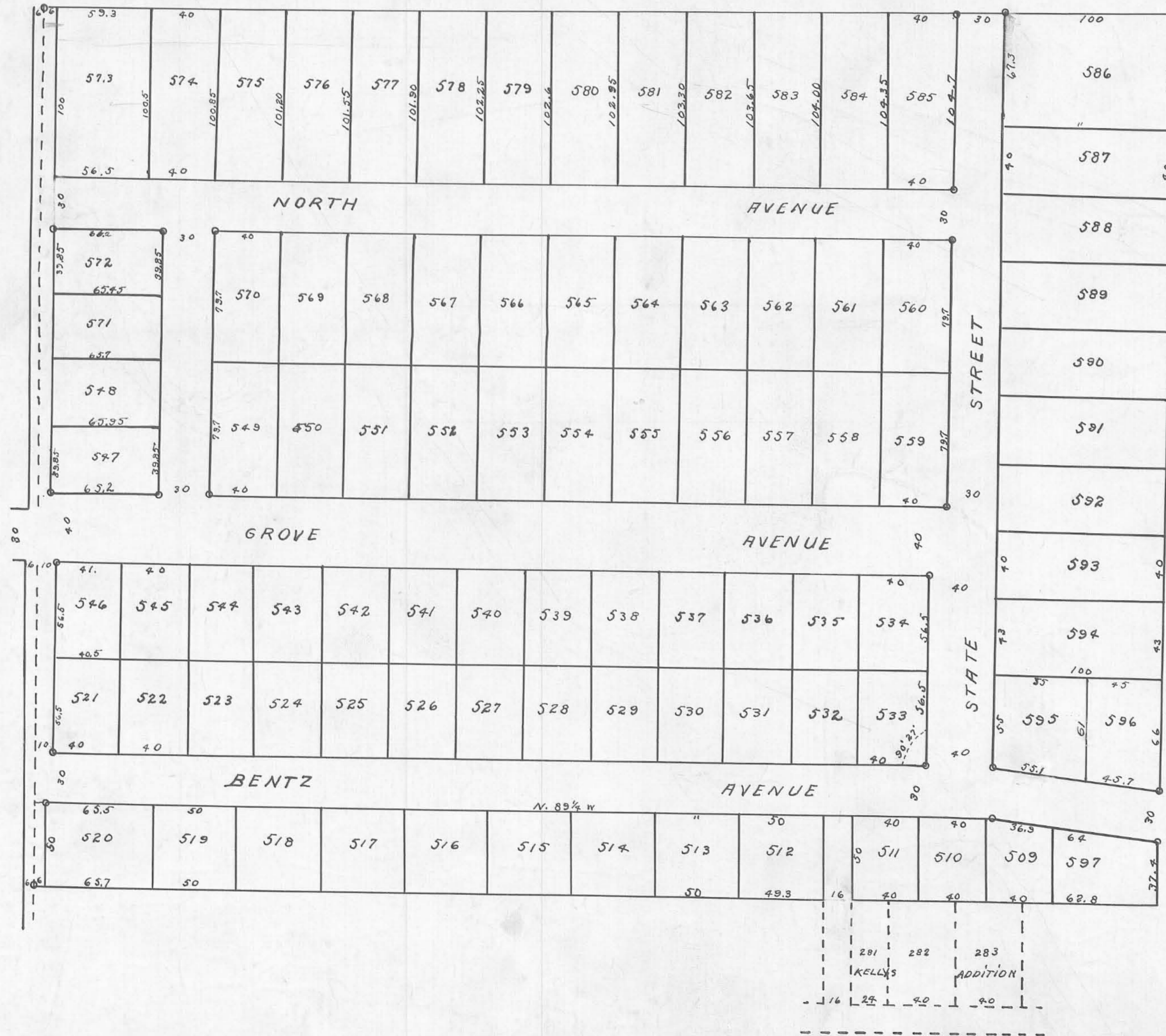
Know all men by these presents that Charles Nicholson Proprietor of the land indicated on the accompanying plat and report of lots has authorized the laying out of the same which is to be known as Nicholson's 5th Addition to Lake View. The streets and Alleys designated therein are hereby dedicated to the public for public use.
In witness whereof the said Charles Nicholson has hereunto set his hand this 21st day of July 1926 Charles Nicholson

State of Ohio County of Logan S.S.
Be it remembered that on the 21st day of July in the year of our Lord One Thousand Nine Hundred Twenty Six Before me the subscriber a Notary Public in and for said County, personally came Charles Nicholson the grantor in the foregoing dedication and acknowledged the signing thereof to be his voluntary act for the uses and purposes therein indicated

Lilford H. Warden
Notary Public
Logan Co. Ohio.



SCALE 1 inch = 50 Feet
O IRON PINS



SURVEYORS CERTIFICATE

I hereby certify that the annexed Plat is a correct representation of a survey made by me of 7.85 Acres in the Village of Lake View, Logan Co. Ohio And being in Sec 27 T6 R8 Distances are given in feet and tenths All lots are of the dimensions shown on the plat

Walter V. Scott
Civil Engineer

Accepted this 22nd day of June 1926

Hiram L. Hoffmann
President of Council

H N Kilgore

Transferred this 9th day of July 1926

Village CLERK
W. W. Corbett
Auditor of
Logan Co. Ohio

Received for record this 9th day of July 1926 at 2 o'clock P.M. and recorded in Plat Book C Vol. 3 on page 7

Sam A. Carter
Recorder of
Logan Co, Ohio

L A K E V I E W

LAND ROAD STATE STATE