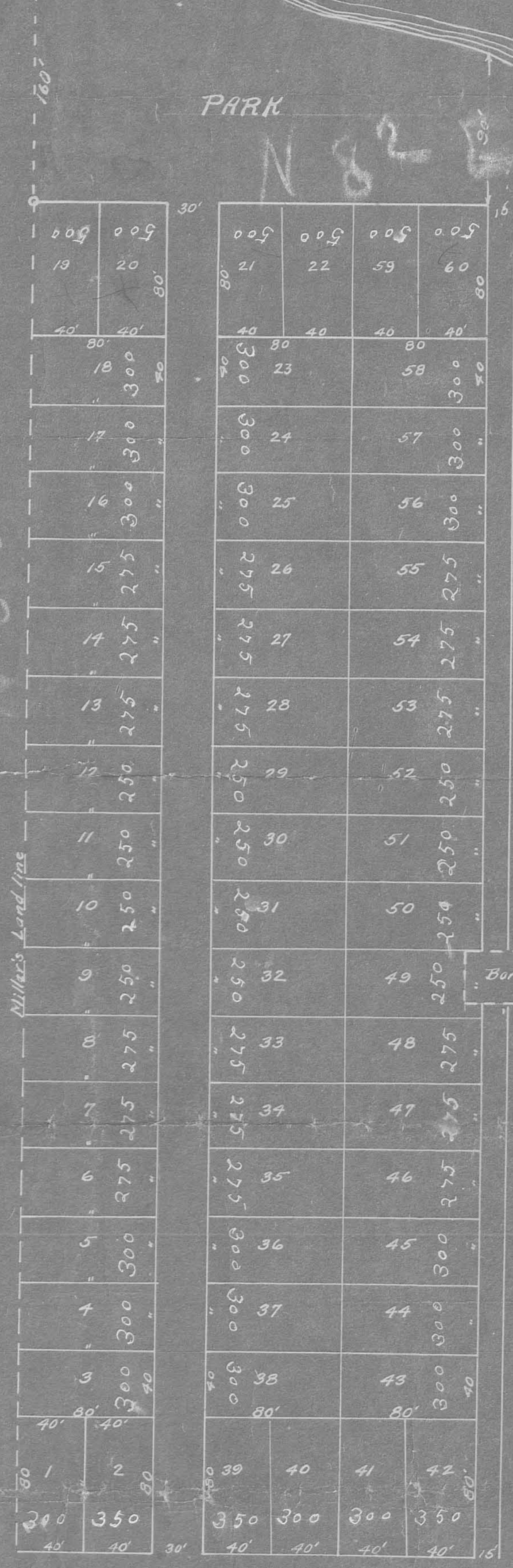


B-12

B-12



*I grant all streets and 4 trees to each lot
and give water privilege with each lot*

*M & Bailey
Huntville, Va.
APR. 11*


Gas Well

Barn

House

B-12

B-12



NORTH ST 30' N. 82 E.

40'	40'	40'	40'
80'	19 = 20 =	21 = 22 =	59 = 60 =
40'	40'	40'	40'
40'	18 =	23 =	58 =
40'	"	"	"
40'	17 =	24 =	57 =
40'	"	"	"
40'	16 =	25 =	56 =
40'	"	"	"
40'	15 =	26 =	55 =
40'	"	"	"
40'	14 =	27 =	54 =
40'	"	"	"
40'	13 =	28 =	53 =
40'	"	"	"
40'	12 =	29 =	52 =
40'	"	"	"
40'	11 =	30 =	51 =
40'	"	"	"
40'	10 =	31 =	50 =
40'	"	"	"
40'	9 =	32 =	49 =
40'	"	"	"
40'	8 =	33 =	48 =
40'	"	"	"
40'	7 =	34 =	47 =
40'	"	"	"
40'	6 =	35 =	46 =
40'	"	"	"
40'	5 =	36 =	45 =
40'	"	"	"
40'	4 =	37 =	44 =
40'	"	"	"
40'	3 =	38 =	43 =
40'	80'	80'	80'
80'	1 = 2 =	39 = 40 =	41 = 42 =
40'	40'	40'	40'

WEST ST. 30' N 6-55 W.

CENTER ST. 15' S. 6-55 E.

I GUY BAILEY OWNER OF DUNNS POND ALLOTMENT DO HEREBY ACKNOWLEDGE THE ACCOMPANYING PLAT AND EXPLANATORY NOTES TO BE A CORRECT EXHIBIT OF DUNNS POND ALLOTMENT AND THAT THE STREETS AND ALLEYS THEREON SHOWN ARE HEREBY DEDICATED TO PUBLIC USE FOREVER. IN TESTIMONY WHEREOF I HEREUNTO SET MY HAND THIS 9 DAY OF Aug A.D. 1924

EXECUTED IN THE PRESENCE OF
H. H. Hoole
Sau Jane Cox

Guy Bailey

STATE OF OHIO }
 COUNTY OF LOGAN } BE IT REMEMBERED THAT ON THIS 11 DAY OF Aug A.D. 1924 BEFORE ME A Notary Public IN AND FOR SAID COUNTY AND STATE, PERSONALLY APPEARED THE ABOVE NAMED GUY BAILEY OWNER OF DUNNS POND ALLOTMENT AND ACKNOWLEDGED THE SIGNING OF THE FOREGOING INSTRUMENT TO BE HIS FREE ACT AND DEED FOR THE USES AND PURPOSES THEREIN NAMED. IN TESTIMONY WHEREOF I HAVE HEREUNTO SET MY HAND ON THE DAY AND YEAR LAST NAMED ABOVE.

Wm. A. Carter
Notary Public

THE ACCOMPANYING PLAT REPRESENTS A SUBDIVISION OF LAND IN THE TOWNSHIP OF WASHINGTON, COUNTY OF LOGAN AND IS A PART OF MILITARY SURVEY 1022 AND IS HEREAFTER TO BE KNOWN AS DUNNS POND ALLOTMENT. THE PLAT HAS AN AREA OF 6.11 ACRES. THE DIRECTION OF LINES, WIDTHS OF DRIVES AND SIZE OF LOTS ARE AS INDICATED ON THIS PLAT. I HEREBY CERTIFY THAT THE ACCOMPANYING PLAT IS A CORRECT REPRESENTATION OF DUNNS POND ALLOTMENT.

F. F. Wright
 DEPUTY CO. SURVEYOR


APPROVED August 11 A.D. 1924
F. F. Wright
Wm. A. Carter } CO. COMMISSIONERS.

APPROVED Aug 11th A.D. 1924
J. P. Conn CO. SURVEYOR.

TRANSFERRED Aug. 11th A.D. 1924
H. H. Corbett CO. AUDITOR.

FILED August 11 A.D. 1924

RECORDED August 13th A.D. 1924 IN PLAT BOOK "B" VOL "2" PAGE "78"
Wm. A. Carter CO. RECORDER



DUNN'S POND ALLOTMENT

WASHINGTON TOWNSHIP LOGAN COUNTY OHIO

ONE INCH EQUAL TO 50 FEET

